



Blind Friendly Maps

Petr Červenka, Karel Břinda, Radek Seifert, Petr Hofman

► **To cite this version:**

Petr Červenka, Karel Břinda, Radek Seifert, Petr Hofman. Blind Friendly Maps. International Conference on Sensory issues and Disability: Touch to learn, touch to communicate, Mar 2016, Paris, France. 2016. <hal-01289174>

HAL Id: hal-01289174

<https://hal.archives-ouvertes.fr/hal-01289174>

Submitted on 16 Mar 2016


HAL is a multi-disciplinary open access archive for the deposit and dissemination of scientific research documents, whether they are published or not. The documents may come from teaching and research institutions in France or abroad, or from public or private research centers.

L'archive ouverte pluridisciplinaire **HAL**, est destinée au dépôt et à la diffusion de documents scientifiques de niveau recherche, publiés ou non, émanant des établissements d'enseignement et de recherche français ou étrangers, des laboratoires publics ou privés.

Introduction

- **Tactile map** is the most appropriate source of spatial information for blind users
- Traditional map production is a matter of time consuming manual work
- We have developed **Blind Friendly Maps**, a web service providing instant access to tactile maps of arbitrary area

<http://hapticke.mapy.cz>



History of BFM

2006 Beginning of collaboration between CTU in Prague and Seznam.cz
Goal: improving accessibility of web interfaces of Seznam.cz ("Czech Google")

2007 Idea: "Let us make maps on the Mapy.cz portal accessible for blind users!"

2007 Development of raster-based BFM

- Several prototypes developed
- Rendering tactile maps from raster maps (no vector geodata available at that time)
- Comprehensibility of obtained maps very limited (many artefacts in the images, no street names, etc.)

2011 Seznam.cz acquired vector geodata

- Acquisition of the PlanStudio company with its geographical information system (GIS)

2011 Development of vector-based BFM

- Individual steps:
 1. Development of a map key
 2. Development of a generator of Braille code acronyms
 3. Integration of BFM into Mapy.cz
 4. Testing with blind users

2014 Blind Friendly Maps released

<http://hapticke.mapy.cz> (see the highest zoom)

Current state

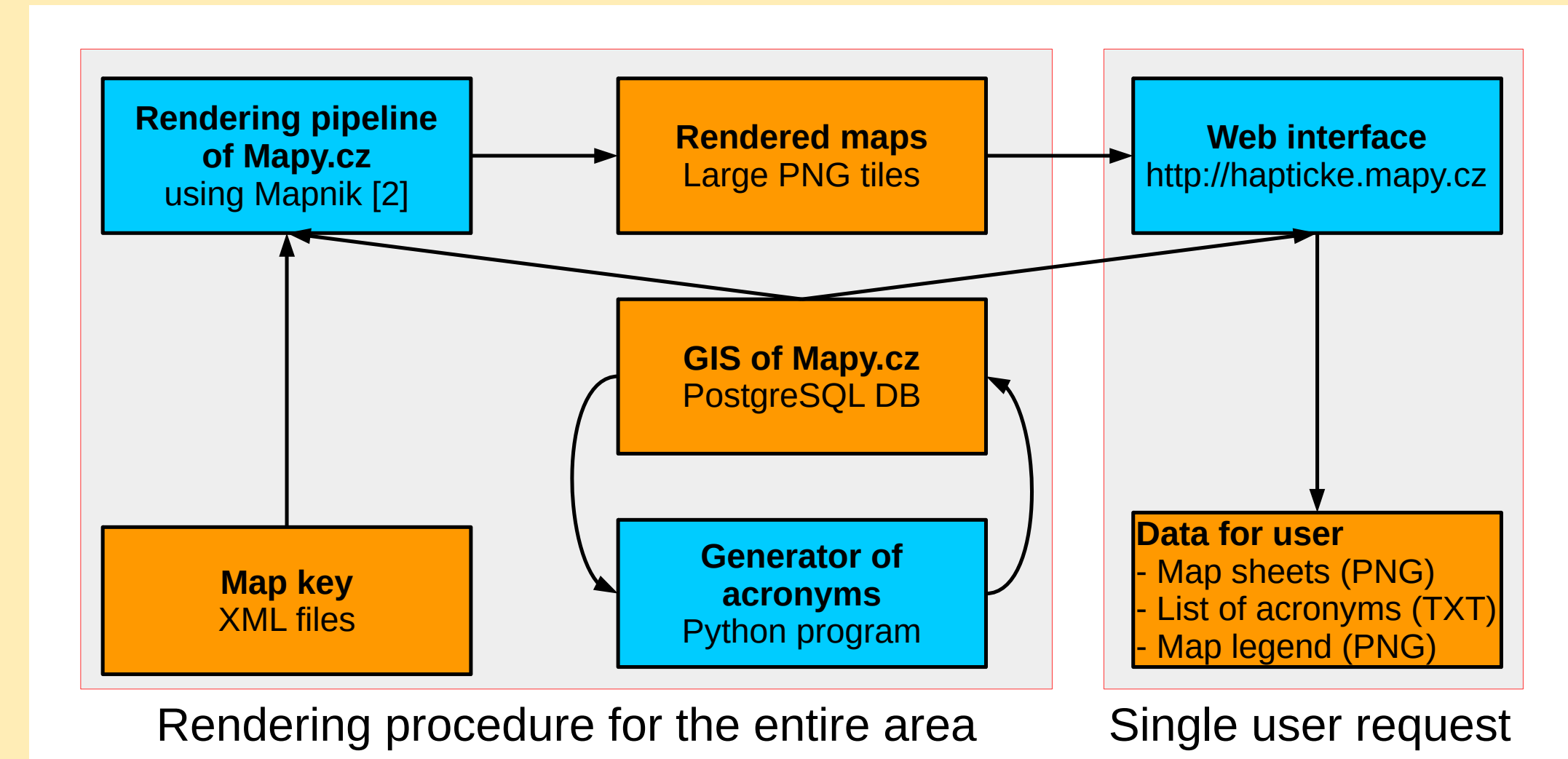
- Rendered for the **entire Czech Republic** at a single scale of 1:1500
- **Publicly available** within the most popular Czech map portal Mapy.cz
- **Regularly updated** in the same mode as standard maps

Ongoing work

- 1) **Smaller scales** (almost finished)
- 2) **Extension to Slovakia** (almost finished)
- 3) **Extension to the entire world**
 - Map key for Open Street Maps geodata [3]
 - Acronym generator for international names

Methods

- **Rendering with Mapnik** [2], using the same pipelines and from the same database as standard maps
- **Developing a special map key**, many constraints:
 1. Fixed size of Braille characters
 2. White margins around objects
 3. Limited number of used textures
 4. Low density of displayed objects
- **Map lettering in Braille code** using locally unique acronyms (3 letters for street names, 4 letters for square names)



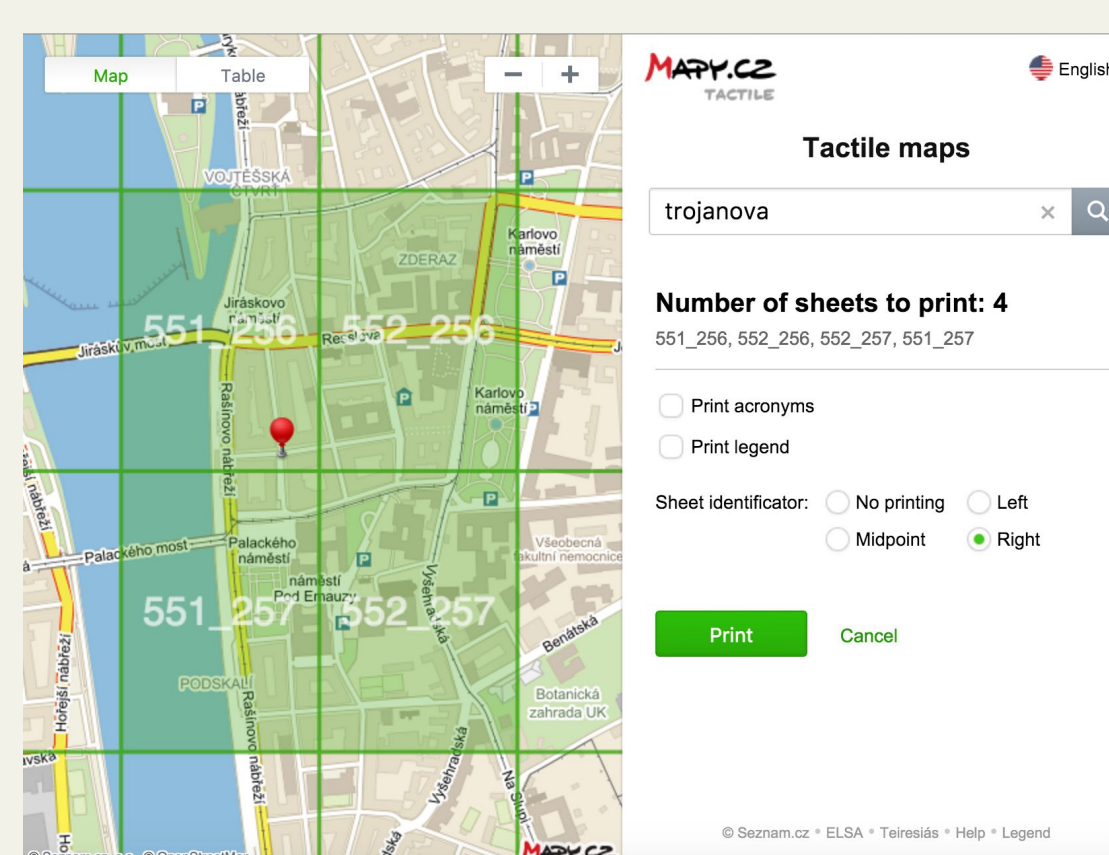
Results

Standard map	Blind Friendly Map	Legend	List of acronyms																																	
			<table border="0"> <tr><td>břn</td><td>–</td><td>Březinova</td></tr> <tr><td>hnr</td><td>–</td><td>Heinrichova</td></tr> <tr><td>hvč</td><td>–</td><td>Havlíčkova</td></tr> <tr><td>klc</td><td>–</td><td>Klácelova</td></tr> <tr><td>krn</td><td>–</td><td>Krondlova</td></tr> <tr><td>lrc</td><td>–</td><td>Lerchova</td></tr> <tr><td>nmnm</td><td>–</td><td>náměstí Míru</td></tr> <tr><td>rdš</td><td>–</td><td>Rudišova</td></tr> <tr><td>tmv</td><td>–</td><td>Tůmova</td></tr> <tr><td>údl</td><td>–</td><td>Údolní</td></tr> <tr><td>wrm</td><td>–</td><td>Wurmova</td></tr> </table>	břn	–	Březinova	hnr	–	Heinrichova	hvč	–	Havlíčkova	klc	–	Klácelova	krn	–	Krondlova	lrc	–	Lerchova	nmnm	–	náměstí Míru	rdš	–	Rudišova	tmv	–	Tůmova	údl	–	Údolní	wrm	–	Wurmova
břn	–	Březinova																																		
hnr	–	Heinrichova																																		
hvč	–	Havlíčkova																																		
klc	–	Klácelova																																		
krn	–	Krondlova																																		
lrc	–	Lerchova																																		
nmnm	–	náměstí Míru																																		
rdš	–	Rudišova																																		
tmv	–	Tůmova																																		
údl	–	Údolní																																		
wrm	–	Wurmova																																		

Printing and preparation

STEP 1 (1 minute)

Open <http://hapticke.mapy.cz>, find area of interest and download your map sheets.



STEP 2 (1 minute)

Using a standard printer, print map sheets on swell (microcapsule) papers.



STEP 3 (2 minutes)

Apply a heating machine [4, 5] on your sheets to obtain the final tactile relief.



STEP 4 (1 minute)

Print supplementary information on a Braille embosser (or use it as a text file).



Blind Friendly Maps
5 minutes

vs.

Traditional approaches

at least 5 days

References

- [1] P. Červenka, K. Břinda, R. Seifert, M. Hanousková, P. Hofman. **Blind friendly maps: Tactile maps for the blind as a part of the public map portal (mapy.cz)**. To appear in proceedings of ICCHP 2016.
- [2] Mapnik, <http://mapnik.org>.
- [3] Open Street Maps, <http://www.openstreetmap.org>.
- [4] Zyfuse heater, <http://www.zychem-ltd.co.uk/zyfuse-heater>.
- [5] Piaf Tactile, <http://piaf-tactile.com>.