


TOWN OF JAFFREY



NEW HAMPSHIRE ANNUAL REPORT 2015



Dedicated to Richard “Dick” Grodin



Thank you Dick Grodin for your many years of service in Town Government, State Legislature, and Chamber of Commerce. The energy and responsibility Dick brought to his “serving” played an important role in enhancing the quality of life in Jaffrey. He consistently strived to make our Town a better place in which to work and live. Indeed, Jaffrey is a better place because of Dick’s legacy of commitment.

Front Cover: Aerial View of Jaffrey

Town Office Employees: Front Row: Tania Rose

2nd Row (l to r): Kelly Rollins, Linda Langille, Judy Zola, Erlene Lemire

3rd Row (l to r): Rob Deschenes, Dawn Oswald, Dave Caron, Jo Anne Carr

TABLE OF CONTENTS

DIRECTORY OF TOWN OFFICIALS and ORGANIZATIONAL CHART 3

 2015 Town Meeting Minutes 11

 2016 Warrant 21

 Layman’s Warrant 29

 2016 Budget 41

 Indefinite Delegation of Authority 53

FINANCIAL REPORTS 54

 2015 Audit Report 57

 2015 Trustee of the Trust Funds Report 60

 2015 Capital Reserve Funds 63

 2015 Report of Expenditures 72

 2015 Statement of Bonded Debt 73

 2015 Summary Inventory of Valuation 75

 2015 Tax Rate 77

 Town Clerk’s Report 78

 Tax Collector’s Report 79

 Treasurer’s Report 85

 Alice Poole Fund Report 88

REPORTS — BOARDS, COMMISSIONS, AND COMMITTEES 91

 Board of Selectmen 93

 Town Moderator 94

 Cemetery Committee 95

 Conservation Commission 97

 Economic Development Council 100

 Emergency Management Director’s Report 103

 Historic District Commission 104

 Library / Library Trustees 105

 Meetinghouse Committee 106

 Monadnock Advisory Committee 109

 Planning Board 109

 Supervisors of the Checklist 110

 TEAM Jaffrey 111

 Jaffrey Rindge Memorial Ambulance 113

 Zoning Board of Adjustment 115

REPORTS — STAFF 117

 Town Manager 119

 Building Inspector 120

 Fire Department 121

 Library Director 124

 Overseer of the Public Welfare 126

 Police Department 127

 Prosecutor’s Department 129

 Public Works Department 130

 Recreation Department 136

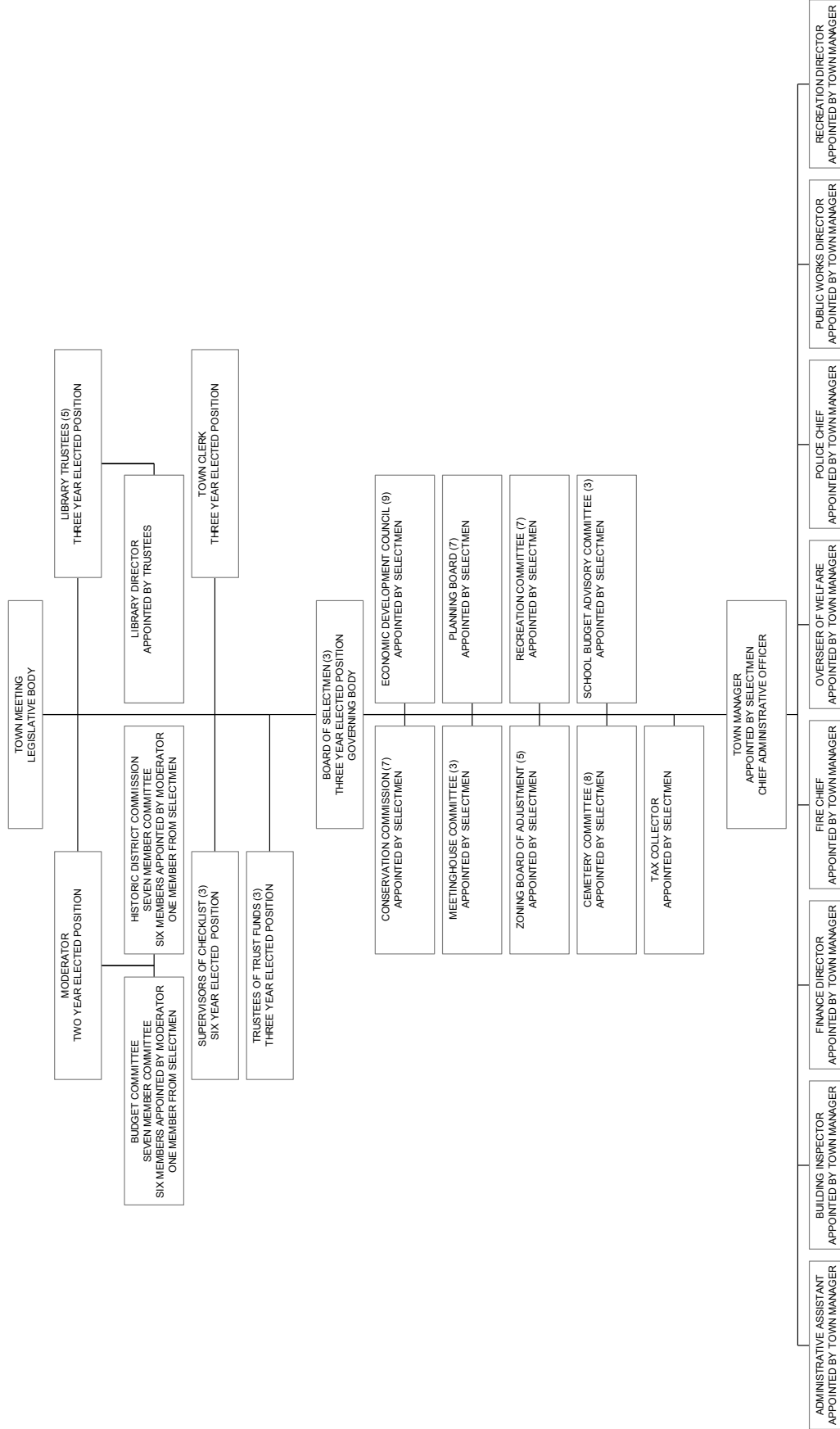
VITAL STATISTICS 139

JAFFREY COMMUNITY PROFILES 150

DIRECTORY OF TAXABLE PROPERTY 157

ORGANIZATIONAL CHART

Town of Jaffrey Organizational Chart



DIRECTORY OF TOWN OFFICIALS

ELECTED OFFICIALS

BOARD OF SELECTMEN

Donald MacIsaac, Chairman	Term expires 2017
Thomas Rothermel	Term expires 2016
James Moore	Term expires 2018

LIBRARY TRUSTEES

Stephanie Minter, Chairman	Term expires 2016
Tammy Cummings, Secretary	Term expires 2017
Francis McBride, Acting Treasurer	Term expires 2016
Pam Armstrong, Trustee	Term expires 2018
Nancy Clapp, Trustee	Term expires 2018
Pat MacIsaac, Alternate Trustee	Term expires 2016
Travis Shattuck, Alternate Trustee	Term expires 2016

MODERATOR

Marc Tieger	Term expires 2016
Phil Cournoyer, Assistant (Appointed)	
Jeanne LaBrie, Assistant (Appointed)	

REPRESENTATIVES TO THE GENERAL COURT

Richard Ames	Term expires 2016
Douglas A. Ley	Term expires 2016
Frank Sterling	Term expires 2016

SUPERVISORS OF THE CHECKLIST

Gail Landy, Chair	Term expires 2019
Nancy Bieter	Term expires 2017
Bonnie Mitchell	Term expires 2021

TOWN CLERK

Kelly Rollins	Term expires 2017
Dawn Oswald, Deputy (Appointed)	

TREASURER

Sandra Stewart	Term expires 2017
Theresa Chamberlain, Deputy (Appointed)	

TRUSTEES OF THE TRUST FUND

Frank Mieso	Term expires 2016
Gary Arceci	Term expires 2018
Robert Stephenson	Term expires 2017
William Raymond, Alternate	Term expires 2016

DIRECTORY OF TOWN OFFICIALS

APPOINTED OFFICIALS

BUDGET COMMITTEE

Norman Langevin, Chairman	Term expires 2016
Susan Greenough	Term expires 2018
Jack Belletete	Term expires 2018
Robert Schaumann	Term expires 2017
Jan Wilkins	Term expires 2017
Kevin Chamberlain	Term expires 2017
James Moore	Selectmen's Representative

CEMETERY COMMITTEE

Richard Boutwell, Member-at-Large (Conant Cemetery Overseer)	Term expires 2016
William Driscoll, Member-at-Large (Phillips-Heil Cemetery Overseer)	Term expires 2017
Cynthia Hamilton, Member-at-Large (Cutter Cemetery Overseer)	Term expires 2016
Kevin Sterling, Member-at-Large (Old Burying Ground Overseer)	Term expires 2018
Emily Preston, Member-at-Large	Term expires 2017
Randyl Cournoyer	Cournoyer Funeral Home
Charles Turcotte	V.F.W. Representative
William Sheldon	American Legion Representative
Robert Stephenson	(Village Cemetery Overseer) Historical Society Representative
Donald MacIsaac	Selectmen's Representative
Bruce Hill	Associate
Paul St. Pierre	Genealogist

CONSERVATION COMMISSION

Carolyn D Garretson, Chair	Term expires 2016
Pamela Armstrong	Term expires 2017
Nora Barton Bryant	Term expires 2016
William Graf	Term expires 2017
Francis McBride	Term expires 2017
Elizabeth Webster	Term expires 2017
Matthew Amadon	Alternate Member
Nan Beiter	Alternate Member
Michael George	Alternate Member
Charles Koch	Alternate Member
Patricia T Weiner	Alternate Member
Tom Rothermel	Selectmen's Representative

CONTOOCOOK RIVER LOCAL ADVISORY COMMITTEE

Carolyn D. Garretson

ECONOMIC DEVELOPMENT COUNCIL

William Schofield, Chair	Term expires 2018
Larry Alvarez	Term expires 2016
Cathy Furze	Term expires 2016
Peter Davis	Term expires 2018
Sam Hackler	Term expires 2017
Mike Shea	Term expires 2017
Ed Merrell	Term expires 2018
Donald MacIsaac	Selectmen's Representative
Jo Anne Carr	Director of Planning and Economic Development



DIRECTORY OF TOWN OFFICIALS

EMERGENCY MANAGEMENT DIRECTOR

G. Clay Hollister

HEALTH OFFICER

Robert Deschenes
Bruce Hautanen, Deputy Health Officer

HISTORIC DISTRICT COMMISSION

Ronald Reid, Chairman	Term expires 2018
Rick Stein, Vice Chair	Term expires 2018
Catherine Schiele, Secretary	Term expires 2018
Richard Pedott	Term expires 2016
Marijean Parry	Term expires 2017
Robert Deschenes	Planning Board Representative
Thomas Rothermel	Selectmen's Representative
Jack Minter	Alternate 2018

MEETINGHOUSE COMMITTEE

Janet Grant	Historic District Commission
Robert Stephenson	Village Improvement Society
James Moore	Selectmen's Representative

MONADNOCK ADVISORY COMMISSION

Ann Royce	Chairman
John Smith	

PLANNING BOARD

Mark Kresge, Chairman	Term expires 2017
Edward Merrell, Vice Chairman	Term expires 2018
Robert Deschenes	Term expires 2016
Shirley Despres	Term expires 2017
Laurel McKenzie	Term expires 2017
Matthew Devlin	Term Expires 2016
Donald MacIsaac	Selectmen's Representative

ZONING BOARD OF ADJUSTMENT

Lee Sawyer, Chairman	Term expires 2016
Raymond T. Dodge, Vice Chairman	Term expires 2016
Ernest J. Belletete	Term expires 2016
Marc Tieger	Term expires 2018
Andrew Webber	Term expires 2017
Phil Cournoyer, Alternate	Term expires 2018

T.E.A.M. JAFFREY BOARD OF DIRECTORS

Melanie McDonald	Executive Director
Dominique Caissie	President
Larry Alvarez	Vice President
Cheryl Simmons	Treasurer
Katherine O'Neill	Secretary
Kerry Alvarez	
Joe Bills	
Becky Kemp Hansen	
Norm Richardson	

DIRECTORY OF TOWN OFFICIALS

TOWN OF JAFFREY EMPLOYEES

TOWN OFFICE PERSONNEL

David Caron	Town Manager
Judith Zola	Administrative Assistant
Erlene Lemire	Secretary/Property Records
Dawn Oswalt	Tax Collector
Linda Langille	Finance Director
Tania Rose	Finance & General Assistance Assistant
Robert Deschenes	Building Inspector/Health Officer
Jo Anne Carr	Dir. of Planning & Economic Dev.

FIRE DEPARTMENT (by Rank/Seniority)

Name	Title / Certifications	*Years of Service
David Chamberlain	Fire Chief / Firefighter II / EMT	25
Keith Dupuis	Assistant Fire Chief / Firefighter II / EMT	22
Mark Bosse	Captain / Firefighter II / EMT	29
Chris Bergeron	Captain / Firefighter I / EMT	26
Andy Baranowski	1st Lieutenant / Firefighter I	22
Dave Kemp	2nd Lieutenant / Firefighter II	23
Raymond Turilli	3rd Lieutenant / Firefighter II / EMT I	10
Mike Greenough	Firefighter II / EMT A	19
Dean Deschenes	Firefighter II Resigned	14
Kris Shelley	Firefighter II / EMT I	12
Mark Lambert	Firefighter II / EMT	11
James Golisano	Firefighter I	8
John Doherty	Firefighter II / EMT	5
Eric Hansen	Firefighter II	5
Homer Davis	Firefighter II / EMT	5
Scott McLaughlin	Firefighter I Resigned	4
Greg Beals	Probationary FF / SCBA	3**
John Brown	Firefighter II Resigned	2
Shawn Chamberlain	Firefighter II / EMT	2
Eric Sheldon	Probationary FF / SCBA	2
Chastity Dupuis	Probationary FF I / EMT	2
Andrew Chesney	Firefighter II / EMT	2
Nate Baldwin	Probationary FF / SCBA	1
David Griffiths	Probationary FF / SCBA	1
Shamus Donovan	Probationary FF / SCBA	1
Clayton Lampinen	Probationary FF II / EMT	1
Walker Deschenes	Probationary FF / SCBA	6 Months

*Years of Service based 2015 anniversary of hiring date

**Active Military Leave



DIRECTORY OF TOWN OFFICIALS

LIBRARY PERSONNEL

Carol Roberts	Interim Director, January–May
Libby Feil	Director, June–December
Sheila Vanderhorst	Children’s Librarian
Linda Gleason	Library Assistant
Marilyn Simons	Library Assistant
Ed Kerman	Library Assistant

OVERSEER OF PUBLIC WELFARE

Mary Drew	Director
-----------	----------

POLICE DEPARTMENT

William Oswalt	Chief
Terry Choate	Lieutenant
Craig Tucker	Sergeant
Scott Stevens	Sergeant
Joseph Hileman	Detective/Master Patrolman
Christopher Anderson	Master Patrolman
Joseph Golins	Master Patrolman
Thomas Bishop	Master Patrolman
Jeremy Leblanc	Officer
Christopher LaBrecque	Officer
Frank Groeber	Officer
Robert Fetzner	Part-time Officer
Denise Chatel	Executive Assistant
Jacqueline Duval	Crossing Guard (Retired)
Paul Dionne	Crossing Guard
Philip LaBrie	Crossing Guard (Retired)
Paul St. Pierre	Crossing Guard
Patrick Greenough	Crossing Guard

PUBLIC WORKS DEPARTMENT

Randall W. Heglin	Director
Douglas H. Starr	Town Engineer
Bruce Hautanen	Highway Foreman/Road Agent
Thomas Lambert	Water Div. Foreman/Water Oper. II
Andrew Baranowski	Water Operator I
Averil Currier	Administrative Secretary
Janet Chalke	Transfer/Recycling Ctr.(Supervisor)
Sherry Blood	Transfer/Recycling Ctr. Operator
Bruce Hanson	Transfer/Recycling Ctr. Operator
James Eddy	Truck Driver
David Kemp	Mechanic
Damon Poor	Truck Driver
James Price	Equipment Operator
Howard Eaves	Truck Driver
Glenn Ruschioni	Building Maintenance/Craftsman Laborer

DIRECTORY OF TOWN OFFICIALS

RECREATION DEPARTMENT

Renee Sangermano
Caren Lewis
Alan Morris
Karen Morris

Director
Part-time Administrative Assistant
Maintenance Technician
Part-time Program Leader

PROSECUTOR'S OFFICE

Richard Carpenter, Jr.
Michelle Szalanski

Prosecutor
Legal Assistant



RESULTS OF THE
ANNUAL TOWN MEETING
MARCH 10, 2015





2015 ANNUAL MEETING MINUTES

STATE OF NEW HAMPSHIRE TOWN OF JAFFREY ANNUAL TOWN MEETING WARRANT 2015

Elections – March 10, 2015 (8:00 a.m. to 7:00 p.m.)
Business Meeting – March 14, 2015 (9:00 a.m.)

TO: The inhabitants of the Town of Jaffrey, in the County of Cheshire, in the State of New Hampshire, qualified to vote in Town affairs:

You are hereby notified to meet at the Veterans of Foreign War, Post 5613 in said Jaffrey on Tuesday, the 10th of March, 2015 at eight o'clock in the forenoon (polls close at 7:00 p.m.) to vote for the town officers and to act on other questions as required by law to be decided by official ballot. Pursuant to RSA 39:2-a and the vote of the Town at the adjourned session of Town Meeting on March 13, 1979 and the Town Meeting on March 13, 1993, the business portion of the meeting will be recessed until nine o'clock in the forenoon, Saturday, March 14th, 2015, at the Ernest J. Pratt Auditorium in Jaffrey, at which time the Town will act on all subjects described in the following Warrant Articles except those requiring action by official ballot:

Art. 1. To choose the following Town Officers: (by Official Ballot)

Selectman	one person for three-year term	Cush Moore	518
Trustee of Trust Funds	one person for three-year term	Gary Arceci	706
Library Trustee	two persons for three-year term	Nancy Clapp	696
Library Trustee	write-in for three-year term	Pamela Armstrong	79
Supervisor of the Checklist	one person for two-year term	Bonnie Mitchell	699
Supervisor of the Checklist	one person for six-year term	Nancy Beiter	688

Adjourned Session of the Annual Town Meeting

The meeting was called to order at 9:05 am. The attendants were asked to stand as Zachary Parker and David Southwick from Conant High School presented the colors and Jim Dumont led the assembly in the Pledge of Allegiance. Nathaniel Rousseau, a Boy Scout from Troop #33 sang the National Anthem.

Mr. Tieger then asked everyone to be seated. He then introduced the head tables: the Board of Selectmen, Town Manager, Department Heads, Budget Committee, Supervisors of the Checklist and the Assistant Moderator, Frank Sterling who would be moderating a few of the articles and overseeing the ballot boxes for any secret ballot articles. Mr. Tieger then went over some basic guidelines for how our town meeting is conducted. Mr. Tieger encouraged the assembly to partake in the food and beverages being sold in the lobby by the Fast Food group for the Jaffrey Fire Department.

Kathleen Batchelder then offered the following Proclamations:

Now, therefore, be it resolved and proclaimed in Town Meeting convened March 14, 2015, that the Town of Jaffrey wishes to express our thanks and sincere gratitude and that this expression of our thanks be made a part of the official record of this meeting.”

“Whereas, Antoine Roy served the Town of Jaffrey with honor and distinction as a member of the Cemetery Committee;



2015 ANNUAL MEETING MINUTES

Now, therefore, be it resolved and proclaimed in Town Meeting convened March 14, 2015, that the Town of Jaffrey wishes to express our thanks and sincere gratitude and that this expression of our thanks be made part of the official record of this meeting.”

“Whereas, Carolyn Saari served the Town of Jaffrey with honor and distinction as a member of the Supervisor of the Checklist;

Now, therefore, be it resolved and proclaimed in Town Meeting convened March 14, 2015, that the Town of Jaffrey wishes to express our thanks and sincere gratitude and that this expression of our thanks be made part of the official record of this meeting.”

“Whereas, Barbara Alix served the Town of Jaffrey with honor and distinction as a member of the Conservation Commission;

Now, therefore, be it resolved and proclaimed in Town Meeting convened March 14, 2015, that the Town of Jaffrey wishes to express our thanks and sincere gratitude and that this expression of our thanks be made part of the official record of this meeting.”

“Whereas, Kevin Alix served the Town of Jaffrey with honor and distinction as a member of the Conservation Commission;

Now, therefore, be it resolved and proclaimed in Town Meeting convened March 14, 2015, that the Town of Jaffrey wishes to express our thanks and sincere gratitude and that this expression of our thanks be made part of the official record of this meeting.”

“Whereas, Keith Dupius served the Town of Jaffrey with honor and distinction as a member of the Economic Development Council;

Now, therefore, be it resolved and proclaimed in Town Meeting convened March 14, 2015, that the Town of Jaffrey wishes to express our thanks and sincere gratitude and that this expression of our thanks be made part of the official record of this meeting.”

“Whereas, Melinda Blake served the Town of Jaffrey with honor and distinction as a member of the TEAM Jaffrey;

Now, therefore, be it resolved and proclaimed in Town Meeting convened March 14, 2015, that the Town of Jaffrey wishes to express our thanks and sincere gratitude and that this expression of our thanks be made part of the official record of this meeting.”

“Whereas, Garrett Chamberlain served the Town of Jaffrey with honor and distinction as a member of the TEAM Jaffrey;

Now, therefore, be it resolved and proclaimed in Town Meeting convened March 14, 2015, that the Town of Jaffrey wishes to express our thanks and sincere gratitude and that this expression of our thanks be made part of the official record of this meeting.”

“Whereas, Richard Trempe served the Town of Jaffrey with honor and distinction as a member of the Jaffrey Fire Department for 20 years;

Now, therefore, be it resolved and proclaimed in Town Meeting convened March 14, 2015, that the Town of Jaffrey wishes to express our thanks and sincere gratitude and that this expression of our thanks be made part of the official record of this meeting.”

The resolutions were accepted by acclamation



2015 ANNUAL MEETING MINUTES

Art. 2. To see if the Town will vote to raise and appropriate the sum of \$100,000 (One Hundred Thousand Dollars) for the purpose of Wastewater Asset Management & Facility Planning, and any other costs related thereto, and to authorize the issuance of not more than One Hundred Thousand Dollars (\$100,000) of bonds and notes in accordance with the provisions of the Municipal Finance Act (RSA 33 et. seq.), as amended, and to authorize the Board of Selectmen to issue, negotiate, sell and deliver such bonds or notes, and to determine the rate of interest thereon and the maturity and other terms thereof, and to take any other action the Board deems appropriate to effectuate the sale and/or issuance of said bonds, and to authorize the Selectmen to apply for, obtain and accept federal, state or other aid, if any, which may become available for said project and to comply with all laws applicable to this project; further, without impairing the status of this bond as a general obligation bond of the Town, it is the intention and expectation of the Selectmen that debt service on this bond will be paid by Sewer User Fees. *Recommended by the Select Board (3-0) and Budget Committee (6-0). 2/3 Ballot Vote Required.*

Don MacIsaac moved the article and Kathy Batchelder seconded. This article was voted by secret ballot. Polls opened at 9:34 am and closed at 10:34 am. Ballots were counted by Clay Hollister and Dan Griffin. Marc Tieger announced the results. **Article 2 passed by ballot at 90.1%. Yes 137 No 15**

Art. 3. That all reports submitted by Town Officers be accepted as read and as printed in the Town Report.

Don MacIsaac moved the article and Kathleen Batchelder seconded. Don MacIsaac addressed the article. With no discussion the article was moved to vote. **The article passed by voice vote.**

Art. 4. To see if the Town will vote to raise and appropriate the following sums for the operation of the water and sewer systems, to be funded entirely through user fees and other non-property tax resources:

Water Department	\$ 1,140,443
Sewer Department	<u>\$ 1,990,211</u>
	\$ 3,130,654

Recommended by the Select Board (3-0) and Budget Committee (6-0).

Don MacIsaac moved the article and Tom Rothermel seconded. Don MacIsaac addressed the article. With no discussion the article was moved to vote. **The article passed by voice vote.**

Art. 5. To see if the Town will vote to raise and appropriate the sum of \$6,342,820 (Six Million, Three Hundred Forty-Two Thousand, Eight Hundred Twenty Dollars) for general municipal operations. *Recommended by the Select Board (3-0) and Budget Committee (6-0).*

Norman Langevin moved the article and Kevin Chamberlain seconded. Norman Langevin addressed the article. With few questions the article was moved to vote. **The article passed by voice vote.**

Art. 6. To see if the Town will raise and appropriate the sum of \$172,360 (One Hundred Seventy-Two Thousand Three Hundred Sixty Dollars) for final design of a new Town Office Building (to include various town departments, with the possible inclusion of the Police Department), including site design and engineering, geotechnical, easement acquisition, construction bidding and related work. Said appropriation to be offset by \$45,192 (Forty-Five Thousand One Hundred Ninety-Two Dollars) from the Downtown Tax Increment Fund. This will be a non-lapsing appropriation per RSA 32:7, VI and will not lapse until this phase of the project is completed or by December 31, 2017. *Recommended by the Select Board (3-0) and Budget Committee (6-0).*

Kathleen Batchelder moved the article and Don MacIsaac seconded. Kathleen Batchelder announced she had pertinent information before moving forward with the article. She stated that Saint Patrick's School would not be reopening for the upcoming school year of 2015-2016. Kathy mentioned that many community members feel



2015 ANNUAL MEETING MINUTES

that this facility would be great use for the new Town Office. After some discussion, Kathleen Batchelder asked the Moderator to make a motion to pass over Articles 6 and 7. Marc Tieger moved the motion and John McCarthy seconded. Frank Sterling spoke to amend the motion and stated we divide the motion of articles 6 and 7. Kathleen Batchelder makes the motion to pass over Article 6. The amendment was then moved to a vote. **The amendment passed over by voice vote.**

Art. 7. To see if the Town will vote to accept the Downtown Tax Increment Finance District Financing Plan. *Recommended by the Select Board (3-0)*

Don MacIsaac moved the article and Kathleen Batchelder seconded. Don MacIsaac then made the motion to pass over Article 7. With little discussion the article was moved to vote. **The article passed by voice vote.**

Art. 8. To see if the Town will vote to raise and appropriate the sum of \$1,000 (One Thousand Dollars) to be deposited into the Cemetery Trees Trust Fund established in 2007. *Recommended by the Select Board (3-0) and Budget Committee (6-0).*

Kathleen Batchelder moved the article and Tom Rothermel seconded. Kathleen Batchelder addressed the article. With no discussion the article was moved to vote. **The article passed by voice vote.**

Art. 9. To see if the Town will vote to increase the optional veteran's tax credit as authorized by RSA 72:28 II from \$300 to \$400 effective April 1, 2015. *Recommended by the Select Board (3-0) and Budget Committee (6-0).*

Don MacIsaac moved the article and Kathleen Batchelder seconded. Don MacIsaac addressed the article. With little discussion, the article was moved to vote. **The article passed by voice vote.**

Art. 10. To see if the Town will vote to raise and appropriate the sum of \$2,000 (Two Thousand Dollars) to be deposited into the Gravestone Restoration Trust Fund established in 2000. *Recommended by the Select Board (3-0) and Budget Committee (6-0).*

Kathleen Batchelder moved the article and Don MacIsaac seconded. Kathleen Batchelder addressed the article. With one question by Mr. Kenneth Whiton, as to what was spent in 2014 on any restoration. The answer to his question was \$4,575.00 and was given by Rob Stephenson. Thereafter, the article was moved to vote. **The article passed by voice vote.**

Art. 11. To see if the Town will vote to raise and appropriate the sum of \$3,000 (Three Thousand Dollars) to be deposited into the Meeting House Trust Fund established in 1991. *Recommended by the Select Board (3-0) and Budget Committee (6-0).*

Kathleen Batchelder moved the article and Tom Rothermel seconded. Kathleen Batchelder addressed the article. With no discussion the article was moved to vote. **The article passed by voice vote.**

Art. 12. To see if the Town will vote to raise and appropriate the sum of \$10,000 (Ten Thousand Dollars) for the payment of the NH constitutionally required revaluation of property every five years and to authorize the withdrawal of \$10,000 (Ten Thousand Dollars) from the Property Revaluation Capital Reserve Fund created for this purpose. *Recommended by the Select Board (3-0) and Budget Committee (6-0)*

Tom Rothermel moved the article and Don MacIsaac seconded. Tom Rothermel addressed the article. With no discussion the article was moved to vote. **The article passed by voice vote.**

Art. 13. To see if the Town will vote to raise and appropriate the sum of \$75,000 (Seventy Five Thousand Dollars) to be deposited into the Municipal Building Maintenance Capital Reserve Fund established in 2010 pursuant to RSA 35:1. *Recommended by the Select Board (3-0) and Budget Committee (6-0).*



2015 ANNUAL MEETING MINUTES

Kathleen Batchelder moved the article and Tom Rothermel seconded. Kathleen Batchelder addressed the article. With no discussion the article was moved to vote. **The article passed by voice vote.**

Art 14. To see if the Town will vote to authorize the Select Board to enter into a five-year lease agreement for \$285,000 (Two Hundred Eighty Five Thousand Dollars) for the purpose of leasing a road grader for the Highway Department, and to raise and appropriate the sum of \$60,510 (Sixty Thousand Five Hundred Ten Dollars) for the first year's payment for that purpose. This lease agreement contains an escape clause. (Majority Vote required). *Recommended by the Select Board (3-0) and Budget Committee (6-0).*

Tom Rothermel moved the article and Don MacIsaac seconded. Tom Rothermel addressed the article. Town Moderator, Marc Tieger announced that the numbers that in the article should be a five year lease agreement for \$240,000 and to raise appropriate the sum of \$49,982 for the 1st year payment for the purpose. With some questions and concerns the article was moved to vote. **The article passed by Stand Vote. 88** in favor **50** opposed; motion carries.

Art. 15. Should Article 14 be defeated, to see if the Town will raise and appropriate \$60,510 (Sixty Thousand Five Hundred Ten Dollars) to be deposited into the Highway Equipment Capital Reserve Fund established in 1997 for the purpose of purchasing new or refurbished existing highway equipment. *Recommended by the Select Board (3-0) and Budget Committee (6-0)*

Since Article 14 was not defeated, a motion to pass over was made by Tom Rothermel and seconded by Kathleen Batchelder to pass over this article. Motion carried.

Art. 16. Should Article 14 be defeated, to see if the Town will vote to raise and appropriate the sum of \$20,000 (Twenty Thousand Dollars) to repair the 1986 road grader. *Recommended by the Select Board (3-0) and Budget Committee (6-0)*

Since Article 14 was not defeated, a motion was made by Tom Rothermel and seconded by Kathleen Batchelder to pass over this article. Motion carried.

Art 17. To see if the Town will vote to raise and appropriate the sum \$130,000 (One Hundred Thirty Thousand Dollars) for a front end loader for the Highway Department, and authorize the withdrawal of \$33,250 (Thirty-Three Thousand Two Hundred Fifty Dollars) from the Highway Equipment Capital Reserve Fund. The balance of \$96,750 (Ninety-Six Thousand Seven Hundred Fifty Dollars) is to come from general taxation. *Recommended by the Select Board (3-0) and Budget Committee (6-0).*

Tom Rothermel moved the article and Don MacIsaac seconded. Article was clarified by the Town Moderator with the appropriate sum of \$113,500 and authorization withdrawal of \$16,750, with no change to the amount to be raised by taxation. Moderator called for a division vote. **In favor 53 Opposed 87 Motion is defeated.**

Art. 18. Should Article 17 be defeated, to see if the Town will raise and appropriate \$96,750 (Ninety-Six Thousand Seven Hundred Fifty Dollars) to be deposited into the Highway Equipment Capital Reserve Fund established in 1997 for the purpose of purchasing new or refurbished existing highway equipment. *Recommended by the Select Board (3-0) and Budget Committee (6-0)*

Tom Rothermel moved the article and Kathleen Batchelder seconded. Frank Sterling made a motion to amend article to appropriate \$50,000 to be deposited into the Highway Capital Reserve Fund and Jack Belletete seconded. With some discussion the amendment was then voted on. **Amendment and Article as amended passed by voice vote.**



2015 ANNUAL MEETING MINUTES

Art. 19. To see if the Town will raise and appropriate \$5,000 (Five Thousand Dollars) to be deposited into the Land Acquisition Capital Reserve Fund established in 2008 under the provisions of RSA 35:1. *Recommended by the Select Board (3-0) and Budget Committee (6-0)*

Tom Rothermel moved the article and Kathleen Batchelder seconded. Tom Rothermel addressed the article. With no discussion the article was moved to vote. **The article passed by voice vote.**

Art. 20. To see if the Town will raise and appropriate \$40,000 (Forty Thousand Dollars) to be deposited into the Fire Department Capital Reserve Fund established in 1996 for the purpose of purchasing new or refurbished existing firefighting or rescue equipment. *Recommended by the Select Board (3-0) and Budget Committee (6-0)*

Kathleen Batchelder moved the article and Tom Rothermel seconded. Kathleen Batchelder addressed the article. With no discussion the article was moved to vote. **The article passed by voice vote.**

Art. 21. To see if the Town will vote to establish a Capital Reserve Fund under the provisions of RSA 35:1 for the purpose of replacing the Recreation Department tractor, to raise and appropriate the sum of \$12,500 (Twelve Thousand Five Hundred Dollars) to be placed in this fund, and to appoint the Select Board as agent to expend. *Recommended by the Select Board (3-0) and Budget Committee (6-0)*

Don MacIsaac moved the article and Tom Rothermel seconded. Don MacIsaac addressed the article. After discussion the article was moved to vote. **The article passed by voice vote.**

Assistant Moderator Frank Sterling stands in for Moderator Marc Tieger for Article 22

Art. 22. To see if the Town will vote to authorize the Select Board to enter into a long-term agreement with Borrego Inc., or its successors or assigns, to lease land at the Jaffrey Landfill to facilitate the development of a solar array, with the energy generated to reduce costs to operate the municipal sewer system. *Recommended by the Select Board (3-0)*

Don MacIsaac moved the article and Kathleen Batchelder seconded. Don MacIsaac addressed the article. With some discussion the article was moved to vote. **The article passed by voice vote.**

Marc Tieger returns and continues on with Article 23

Art. 23. To see if the Town will vote, pursuant to RSA 35:9-a II, to authorize the Trustees of Trust Funds to pay for capital reserve fund investment management services, and any other expenses incurred, from capital reserve fund income. No vote by the town to rescind such authority shall occur within five years of the original adoption of this article. *Recommended by the Select Board (3-0)*

Kathleen Batchelder moved the article and Tom Rothermel seconded. Kathleen Batchelder addressed the article. With no discussion the article was moved to vote. **The article passed by voice vote.**

Art. 24. To see if the Town will vote to enter into a long-term agreement to lease land on Union Street (Map 239, Lots 212 & 213, known as the Community Center Property) to the Community Center of Jaffrey, Inc., a non-profit corporation, with the purpose of facilitating the construction of a privately-funded community center under terms and conditions to be negotiated by the Select Board. (By petition) *Recommended by the Select Board (3-0).*

Susan Leach moved the article and Frank Sterling seconded. After some discussion the article was moved to vote. **The article passed by voice vote.**

Art. 25. To see if the Town will vote to raise and appropriate the sum of \$6,578 (Six thousand five hundred seventy eight dollars) to Southwestern Community Services, Inc. (SCS), a private non-profit, Community Action Agency.



2015 ANNUAL MEETING MINUTES

In 2013-2014 SCS provided 1,212 units of service to the citizens of Jaffrey totaling \$657,757 in direct assistance. SCS is requesting 1% of the amount of that direct assistance equaling \$6,578.00. The 1% request results in an increase from the amount requested in 2013-2014. Submitted by Petition. *Recommended by the Select Board (3-0) and Budget Committee (6-0).*

Jan Wilkins moved the article and Bill Weibel seconded. With no discussion the article was moved to vote. **The article passed by voice vote.**

Art. 26. To see if the Town will raise and appropriate the sum of \$30,000.00 for support of the Jaffrey-Rindge Memorial Ambulance, a non-profit agency, or take any action relating thereto. Submitted by petition. **Recommended by the Select Board (3-0) and Budget Committee (6-0).**

Marc Winiecki moved the article and Bill Schofield seconded. With no discussion the article was moved to vote. **The article passed by voice vote.**

Art. 27. To see if the Town will vote to raise and appropriate the sum of \$7,500 to The Community Kitchen, Inc. located in Keene, NH for services provided to Jaffrey residents. Submitted by Petition. *Recommended by the Select Board (3-0) and Budget Committee (6-0).*

Don MacIsaac moved the article and Frank Sterling seconded. Don MacIsaac addressed the article. With no discussion the article was moved to vote. **The article passed by voice vote.**

Art. 28. To see if the Town of Jaffrey will raise and appropriate the sum of \$1,500.00 for the support of The River Center, a nonprofit agency providing services to the citizens of Jaffrey, or take any action relating thereto. Submitted by petition. *Recommended by the Select Board (3-0) and the Budget Committee (6-0).*

Frank Sterling moved the article and Owen Houghton seconded. Frank Sterling addressed the article. With no discussion the article was moved to vote. **The article passed by voice vote.**

Art. 29. To see if the Town will vote to raise and appropriate the sum of \$3,500 to the Jaffrey Civic Center to help support its ongoing community activities and events. Submitted by petition *Recommended by the Select Board (3-0) and the Budget Committee (6-0).*

Bill Driscoll moved the article and Bernie Hampsey seconded. Bill Driscoll addressed the article. With no discussion the article was moved to vote. **The article passed by voice vote.**

Art. 30. To see if the Town will vote to raise and appropriate the sum of Seventeen Thousand Dollars (\$17,000) to Home Healthcare, Hospice and Community Services to support the continuance of visiting nursing and hospice services being provided to the residents of Jaffrey. Submitted by Petition. *Recommended by the Select Board (3-0) and Budget Committee (6-0).*

Owen Houghton moved the article and Bill Scofield seconded. Owen Houghton addressed the article. With no discussion the article was moved to vote. **The article passed by voice vote.**

Art. 31. To see if the Town will vote to raise and appropriate the sum of \$8,000 for the support of the Monadnock Community Early Learning Center, a non-profit agency, or take any other action relating thereto. Submitted by Petition. *Recommended by the Select Board (3-0) and Budget Committee (6-0).*

Karen Lane moved the article and Frank Sterling seconded. Karen Lane addressed the article. With no discussion the article was moved to vote. **The article passed by voice vote.**



2015 ANNUAL MEETING MINUTES

Art. 32. To see if the Town will vote to raise and appropriate the sum of \$6,821 for the support of the Monadnock Family Services, or take any other action relating thereto. Submitted by Petition. *Recommended by the Select Board (3-0) and Budget Committee (6-0)*

Owen Houghton moved the article and Bernie Hampsey seconded. Owen Houghton addressed the article. With no discussion the article was moved to vote. **The article passed by voice vote.**

Art. 33. To see if the Town would prefer to discontinue the process to require outside organizations to submit petition warrant articles seeking town funding, to be replaced by a single warrant article which lists all agencies seeking support along with the Select Board's and Budget Committee's recommended appropriation thereon? *Recommended by the Select Board (3-0)*

Don MacIsaac moved the article and Kathleen Batchelder seconded. Don MacIsaac addressed the article. With much discussion the article was moved to vote. **The article was defeated.**

Moderator Marc Tieger then asked everyone to stay for a few moments to hear the resolutions.

Rob Stephenson offered the following; Be it resolved that those assembled in Town Meeting on March 14th, 2015 express their thanks and appreciation to those Town employees who kept our streets clear during this year of cold and snow.

Kathleen Batchelder announced the Volunteer of the Year Award given by the Select Board to Emily Preston.

With no further business the meeting was adjourned at 1:05 p.m.

Respectfully submitted by:

Kelly Rollins
Jaffrey Town Clerk



2016 Warrant





2016 WARRANT

STATE OF NEW HAMPSHIRE TOWN OF JAFFREY ANNUAL TOWN MEETING WARRANT 2016

Elections – March 8, 2016 (8:00 a.m. to 7:00 p.m.)
Business Meeting – March 12, 2016 (9:00 a.m.)

TO: The inhabitants of the Town of Jaffrey, in the County of Cheshire, in the State of New Hampshire, qualified to vote in Town affairs:

You are hereby notified to meet at the Veterans of Foreign War, Post 5613 in said Jaffrey on Tuesday, the 8th of March, 2016 at eight o'clock in the forenoon (polls close at 7:00 p.m.) to vote for the town officers and to act on other questions as required by law to be decided by official ballot. Pursuant to RSA 39:2-a and the vote of the Town at the adjourned session of Town Meeting on March 13, 1979 and the Town Meeting on March 13, 1993, the business portion of the meeting will be recessed until nine o'clock in the forenoon, Saturday, March 12th, 2016, at the Ernest J. Pratt Auditorium in Jaffrey, at which time the Town will act on all subjects described in the following Warrant Articles except those requiring action by official ballot:

Art. 1. To choose the following Town Officers: (by Official Ballot)

Selectman -	one person for three-year term
Moderator -	one person for two-year term
Trustee of Trust Funds -	one person for three-year term
Library Trustee -	two persons for three-year term

Art. 2. To see if the Town will vote to raise and appropriate the sum of \$3,740,000 (Three Million Seven Hundred Forty Thousand Dollars) for the purpose of Replacement and Rehabilitation of Water Lines, and any other costs related thereto, and to authorize the issuance of not more than \$3,740,000 (Three Million Seven Hundred Forty Thousand Dollars) of bonds and notes in accordance with the provisions of the Municipal Finance Act (RSA 33 et. seq.), as amended, and to authorize the Board of Selectmen to issue, negotiate, sell and deliver such bonds or notes, and to determine the rate of interest thereon and the maturity and other terms thereof, and to take any other action the Board deems appropriate to effectuate the sale and/or issuance of said bonds, and to authorize the Selectmen to apply for, obtain and accept federal, state or other aid, if any, which may become available for said project and to comply with all laws applicable to this project; further, without impairing the status of this bond as a general obligation bond of the Town, it is the intention and expectation of the Selectmen that debt service on this bond will be shared between Water User Fees (2/3) and general taxation (1/3). *Recommended by the Select Board (2-1) and Budget Committee (5-2).* 2/3 Ballot Vote Required.

Art. 3. To see if the Town will vote to raise and appropriate the sum of \$1,000,000 (One Million Dollars) for the purpose of enhancing the Septage Receiving Station at the Wastewater Treatment Plant, and any other costs related thereto, and to authorize the issuance of not more than \$1,000,000 (One Million Dollars) of bonds and notes in accordance with the provisions of the Municipal Finance Act (RSA 33 et. seq.), as amended, and to authorize the Board of Selectmen to issue, negotiate, sell and deliver such bonds or notes, and to determine the rate of interest thereon and the maturity and other terms thereof, and to take any other action the Board deems appropriate to effectuate the sale and/or issuance of said bonds, and to authorize the Selectmen to apply for, obtain and accept federal, state or other aid, if any, which may become available for said project and to comply with all laws applicable to this project; further, without impairing the status of this bond as a general obligation bond of the Town, it is the intention and expectation of the Selectmen that debt service on this bond will be paid from the Sewer Fund (from fees generated by septic haulers using the station). *Recommended by the Select Board (3-0) and Budget Committee (7-0).* 2/3 Ballot Vote Required.



2016 WARRANT

Art. 4. That all reports submitted by Town Officers be accepted as read and as printed in the Town Report.

Art. 5. To see if the Town shall adopt the provisions of RSA 31:95-c to restrict 100% of revenues from solid waste tipping fees to expenditures for the purpose of disposing of construction, demolition and other bulky waste. Such revenues and expenditures shall be accounted for in a special revenue fund to be known as the Solid Waste Disposal Fund, separate from the general fund. Any surplus in said fund shall not be deemed part of the general fund accumulated surplus and shall be expended only after a vote by the legislative body to appropriate a specific amount from said fund for a specific purpose related to the purpose of the fund or source of the revenue. (Ballot vote) *Recommended by the Select Board (3-0) and Budget Committee (7-0).*

Art. 6. “To see if the Town will vote to raise and appropriate the sum of \$35,437 (Thirty-Five Thousand Four Hundred Thirty-Seven dollars) for the purpose of paying for expenses incurred with disposing of construction, demolition and other bulky waste with said \$35,437 to come from the Solid Waste Disposal Fund.” *Recommended by the Select Board (3-0) and Budget Committee (7-0).*

Art. 7. To see if the Town will vote to approve the cost items in the collective bargaining agreement reached between the Select Board and AFSCME Local 2973, Department of Public Works employees, which calls for the following increases in salaries and benefits at the current staffing level:

Fiscal Year	Estimated Increase
2016	\$8,996
2017	\$9,175

And further to raise and appropriate the total sum of \$8,996 (Eight Thousand Nine Hundred Ninety-Six dollars) for the current fiscal year and authorize the withdrawal of \$1,766 from the Water Department Fund (with the balance of \$7,230 to come from general taxation), such total sum representing the additional costs attributable to the increase in salaries and benefits required by the new agreement over those that would be paid at current staffing levels. *Recommended by the Select Board (3-0) and Budget Committee (7-0)*

Art. 8. Shall the Town, if Article 7 is defeated, authorize the governing body to call one special meeting, at its option, to address Article 7 cost items only? *Recommended by the Select Board (3-0).*

Art. 9. To see if the Town will vote to approve the cost items in the collective bargaining agreement reached between the Select Board and AFSCME Local 3657, Police Department employees, which calls for the following increases in salaries and benefits at the current staffing level:

Fiscal Year	Estimated Increase
2016	\$14,836
2017	\$15,133

And further to raise and appropriate the sum of \$14,836 (Fourteen Thousand Eight Hundred Thirty-Six dollars) for the current fiscal year, such sum representing the additional costs attributable to the increase in salaries and benefits required by the new agreement over those that would be paid at current staffing levels. *Recommended by the Select Board (3-0) and Budget Committee (7-0).*

Art. 10. Shall the Town, if Article 9 is defeated, authorize the governing body to call one special meeting, at its option, to address Article 9 cost items only? *Recommended by the Select Board (3-0).*

Art. 11. To see if the Town will vote to raise and appropriate the following sums for the operation of the water and sewer systems, to be funded entirely through user fees and other non-property tax resources:



2016 WARRANT

Water Department	\$ 987,030
Sewer Department	\$ 2,029,784
	\$ 3,016,814

Recommended by the Select Board (3-0) and Budget Committee (7-0).

Art. 12. To see if the Town will vote to raise and appropriate the sum of \$6,216,969 (Six Million Two Hundred Sixteen Thousand Nine Hundred Sixty Nine dollars) for general municipal operations. *Recommended by the Select Board (3-0) and Budget Committee (7-0).*

Art. 13. To see if the Town will vote to raise and appropriate the sum of \$75,000 (Seventy Five Thousand dollars) to be deposited into the Municipal Building Maintenance Capital Reserve Fund established in 2010 pursuant to RSA 35:1. *Recommended by the Select Board (3-0) and Budget Committee (7-0).*

Art. 14. To see if the Town will vote to raise and appropriate the sum of \$90,000 (Ninety Thousand dollars) for a Wacker Neuson Sidewalk Plow for the Highway Department. *Recommended by the Select Board (3-0) and Budget Committee (7-0).*

Art. 15. Should Article 14 be defeated, to see if the Town will raise and appropriate \$90,000 (Ninety Thousand dollars) to be deposited into the Highway Equipment Capital Reserve Fund established in 1997 for the purpose of purchasing new or refurbished existing highway equipment. If Article 14 passes, this article is null and void. *Recommended by the Select Board (3-0) and Budget Committee (7-0)*

Art 16. To see if the Town will vote to raise and appropriate the sum of \$60,000 (Sixty Thousand dollars) for a Chipper for the Highway Department and authorize the withdrawal of \$21,982 (Twenty-One Thousand Nine Hundred Eighty-Two Dollars) from the Highway Equipment Capital Reserve Fund. The balance of \$38,018 (Thirty-Eight Thousand Eighteen dollars) is to come from general taxation. *Recommended by the Select Board (3-0) and Budget Committee (7-0).*

Art. 17. Should Article 16 be defeated, to see if the Town will raise and appropriate \$38,018 (Thirty-Eight Thousand Eighteen dollars) to be deposited into the Highway Equipment Capital Reserve Fund established in 1997 for the purpose of purchasing new or refurbished existing highway equipment. If Article 16 passes, this article is null and void. *Recommended by the Select Board (3-0) and Budget Committee (7-0).*

Art. 18. To see if the Town will vote to raise and appropriate the sum of \$12,500 (Twelve Thousand Five Hundred dollars) to be placed in the Recreation Department Tractor Capital Reserve Fund established in 2015 for the purpose of replacing the Recreation Department tractor. *Recommended by the Select Board (3-0) and Budget Committee (7-0).*

Art. 19. To see if the Town will raise and appropriate \$50,000 (Fifty Thousand dollars) to be deposited into the Fire Department Capital Reserve Fund established in 1996 for the purpose of purchasing new or refurbished existing firefighting or rescue equipment. *Recommended by the Select Board (3-0) and Budget Committee (7-0).*

Art. 20. To see if the Town will vote to raise and appropriate the sum of \$7,500 (Seventy-Five Hundred dollars) for the payment of the property assessment services and to authorize the withdrawal of \$7,500 (Seventy-Five Hundred dollars) from the Property Revaluation Capital Reserve Fund created for this purpose. *Recommended by the Select Board (3-0) and Budget Committee (7-0).*

Art. 21. To see if the Town will vote to modify the Veteran's Tax Credit in accordance with RSA 72:28 II from the current tax credit of \$400 to \$500 effective April 1, 2016. *Recommended by the Select Board (3-0) and Budget Committee (7-0).*



2016 WARRANT

Art. 22. To see if the Town will raise and appropriate \$5,000 (Five Thousand dollars) to be deposited into the Land Acquisition Capital Reserve Fund established in 2008 under the provisions of RSA 35:1. *Recommended by the Select Board (3-0) and Budget Committee (7-0).*

Art. 23. To see if the Town will vote to raise and appropriate the sum of \$1,000 (One Thousand Dollars) to be deposited into the Cemetery Trees Trust Fund established in 2007. *Recommended by the Select Board (3-0) and Budget Committee (7-0).*

Art. 24. To see if the Town will vote to raise and appropriate the sum of \$1,000 (One Thousand Dollars) to be deposited into the Gravestone Restoration Trust Fund established in 2000. *Recommended by the Select Board (3-0) and Budget Committee (7-0).*

Art. 25. To see if the Town will vote to raise and appropriate the sum of \$3,000 (Three Thousand Dollars) to be deposited into the Meetinghouse Trust Fund established in 1991. *Recommended by the Select Board (3-0) and Budget Committee (7-0).*

Art. 26. To see if the Town will vote to raise and appropriate the sum of \$8,000 for the support of the Monadnock Community Early Learning Center, a non-profit agency, or take any other action relating thereto. *Recommended by the Select Board (3-0) and Budget Committee (7-0).*

Art. 27. To see if the Town will vote to discontinue completely and absolutely any portion of Prospect Street previously discontinued subject to gates and bars in March 1800, or portions of Prospect Street laid out by town vote in September 1800 that lies within the limits of Map 237, Lot 24 as shown on the 2015 Jaffrey Tax Map. No portion of the present traveled way of Prospect Street is intended to be discontinued as part of this article. *(Submitted by petition)*

Art. 28. To see if the Town will vote to raise and appropriate the sum of \$8,500 to be withdrawn from the Town Clock Trust Fund, established in 1998 and amended in 2008, for urgent structural repairs/restoration to the historic Cutler Memorial Building, which houses one of Jaffrey's two Town Clocks. Furthermore, to appoint the Selectmen as agents to expend from the fund.

Due to age and fatigue the original timber frame system supporting the steeple structure is compromised. Points of fracture have developed, one connecting girder is cracked, and another connecting girder is being twisted when significant loads are transferred from the steeple down to the frame in high winds. *(Submitted by Petition.) Recommended by the Select Board (3-0) and Budget Committee (7-0).*

Art. 29. To see if the Town of Jaffrey will vote to raise and appropriate the sum of One Thousand and Eight Hundred dollars (\$1,800) for the purpose of funding the Contoocook Valley Transportation Company programs and services for the people of greater Contoocook Valley area. This amount represents the Town of Jaffrey's portion of the funds needed to support Contoocook Valley Transportation Company, a nonprofit service organization; or take any other action relating thereto. *(Submitted by Petition.) Recommended by the Select Board (3-0) and Budget Committee (7-0).*

Art. 30. To see if the Town of Jaffrey will raise and appropriate the sum of \$1,000 to the Park Theater in Jaffrey, New Hampshire to sponsor a theatre seat in the name of the "Town of Jaffrey" in the main auditorium of the new Park Theatre in recognition of all the citizens of Jaffrey who have faithfully supported the rebuilding and reopening of this historic icon in the heart of our downtown. *(Submitted by Petition.) Recommended by the Select Board (3-0) and Budget Committee (6-1).*

Art. 31. To see if the Town will raise and appropriate the sum of \$30,000.00 for support of the Jaffrey-Rindge Memorial Ambulance, a non-profit agency, or take any action relating thereto. *(Submitted by petition.) Recommended by the Select Board (3-0) and Budget Committee (7-0).*



2016 WARRANT

Art. 32. To see if the Town will vote to raise and appropriate the sum of Seventeen Thousand Dollars (\$17,000) to Home Healthcare, Hospice and Community Services to support the continuance of visiting nursing and hospice services being provided to the residents of Jaffrey. *(Submitted by Petition). Recommended by the Select Board (3-0) and Budget Committee (7-0).*

Art. 33. To see if the Town will vote to raise and appropriate the sum of \$8,000 to The Community Kitchen, Inc. located in Keene, NH for services provided to Jaffrey residents. *(Submitted by Petition.) Recommended by the Select Board (3-0) and Budget Committee (7-0).*

Art. 34. To see if the Town will vote to raise and appropriate the sum of \$6,821 for the support of the Monadnock Family Services, a non-profit agency providing services to the Town, or take any other action relating thereto. *(Submitted by Petition.) Recommended by the Select Board (3-0) and Budget Committee (7-0).*

Art. 35. We, the undersigned registered Jaffrey voters, petition the Town of Jaffrey to appropriate the sum of \$6,038 (Six thousand thirty eight dollars) to Southwestern Community Services, Inc. (SCS), a private non-profit, Community Action Agency. In 2014-2015 SCS provided 1,243 units of service to the citizens of Jaffrey totaling \$603,771 in direct assistance. SCS is requesting 1% of the amount of that direct assistance equaling \$6,038.00. The 1% request results in a decrease from the amount requested in 2014-2015. *(Submitted by Petition.) Recommended by the Select Board (3-0) and Budget Committee (7-0).*

Art. 36. To see if the Town will vote to raise and appropriate the sum of \$3,500 for support of the Jaffrey Civic Center, a non-profit agency, or take any action relating thereto. *(Submitted by petition.) Recommended by the Select Board (3-0) and the Budget Committee (7-0).*

Art. 37. To see if the Town of Jaffrey will raise and appropriate the sum of \$1,500.00 for the support of The River Center, a nonprofit agency providing services to the citizens of Jaffrey, or take any action relating thereto. *(Submitted by Petition.) Recommended by the Select Board (3-0) and Budget Committee (7-0).*

Art. 38. Be it Resolved: We recognize that the people of New Hampshire towns, cities and counties, have the fundamental right of local community self-government, which includes the power to stop projects of corporations and other business entities which violate the civil, political and environmental rights of our communities.

Our right of local community self-government is premised on our New Hampshire Constitution, Part First, Bill of Rights, which provides in part that all men have certain natural, essential and inherent rights...(Article 2):... all government of right originates with the people [and] is founded in consent...(Article 1.); all power residing originally in, and being derived from, the people, all magistrates and officers of government are...at all times accountable to them (Article 8.); and government being instituted for the common benefit...and not for...private interest..., whenever the ends of government are perverted...the people may, and of right ought to reform the old, or establish a new government...(Article 10.).

Without a constitutionally-recognized right of local community self-government, we are left at the mercy of our state government, and the interests of corporations and other business entities, intent on exploiting our communities.

Therefore, we call on the General Court [Legislature] of the State of New Hampshire to place a constitutional amendment on the ballot explicitly recognizing our right of local community self-government, including our right to pass and enforce protective local laws which are not subject to state preemption or corporate "rights", which prohibit projects by corporations and other business entities that seek to violate our rights; and


We call on our State Senators, Representatives and Governor to support our right of local community self-government, and to endorse an amendment to the New Hampshire Constitution recognizing this right.




Within 30 days of its adoption, this resolution shall be transmitted by written notice from the municipality to the Governor and General Court [Legislature] of New Hampshire informing them of these instructions from their constituents. (By Petition).

Art. 39. To take up any other business which may come legally before this meeting.


Jaffrey Board of Selectmen


Donald MacIsaac, Chairman



Thomas Rothermel


James Moore

True Copy of Warrant Attest:


Donald MacIsaac, Chairman


Thomas Rothermel


James Moore

Warrant and Budget Posted: February 11, 2016



2016 LAYMAN'S WARRANT





2016 LAYMAN'S WARRANT

STATE OF NEW HAMPSHIRE TOWN OF JAFFREY ANNUAL TOWN MEETING WARRANT 2016

Elections – March 8, 2016 (8:00 a.m. to 7:00 p.m.)

Business Meeting – March 12, 2016 (9:00 a.m.)

TO: The inhabitants of the Town of Jaffrey, in the County of Cheshire, in the State of New Hampshire, qualified to vote in Town affairs:

You are hereby notified to meet at the Veterans of Foreign War, Post 5613 in said Jaffrey on Tuesday, the 8th of March, 2016 at eight o'clock in the forenoon (polls close at 7:00 p.m.) to vote for the town officers and to act on other questions as required by law to be decided by official ballot. Pursuant to RSA 39:2-a and the vote of the Town at the adjourned session of Town Meeting on March 13, 1979 and the Town Meeting on March 13, 1993, the business portion of the meeting will be recessed until nine o'clock in the forenoon, Saturday, March 12th, 2016, at the Ernest J. Pratt Auditorium in Jaffrey, at which time the Town will act on all subjects described in the following Warrant Articles except those requiring action by official ballot:

Art. 1. To choose the following Town Officers: (by Official Ballot)

Selectman -	one person for three-year term
Moderator -	one person for two-year term
Trustee of Trust Funds -	one person for three-year term
Library Trustee -	two persons for three-year term

Art. 2. To see if the Town will vote to raise and appropriate the sum of \$3,740,000 (Three Million Seven Hundred Forty Thousand Dollars) for the purpose of Replacement and Rehabilitation of Water Lines, and any other costs related thereto, and to authorize the issuance of not more than \$3,740,000 (Three Million Seven Hundred Forty Thousand Dollars) of bonds and notes in accordance with the provisions of the Municipal Finance Act (RSA 33 et. seq.), as amended, and to authorize the Board of Selectmen to issue, negotiate, sell and deliver such bonds or notes, and to determine the rate of interest thereon and the maturity and other terms thereof, and to take any other action the Board deems appropriate to effectuate the sale and/or issuance of said bonds, and to authorize the Selectmen to apply for, obtain and accept federal, state or other aid, if any, which may become available for said project and to comply with all laws applicable to this project; further, without impairing the status of this bond as a general obligation bond of the Town, it is the intention and expectation of the Selectmen that debt service on this bond will be shared between Water User Fees (2/3) and general taxation (1/3). *Recommended by the Select Board (2-1) and Budget Committee (5-2).* **2/3 Ballot Vote Required.**

LAYMAN'S LANGUAGE: In 2013, the Water Department received a 100% Grant from the NHDES to complete a Water System Asset Management study. This study evaluated the major buried infrastructure (water mains) and prioritized a water main replacement program based on the age of the pipe, the available fire flow, pressure, and proximity to critical customers. The Water Department also considered the frequency of water main breaks in the analysis. This study identified over 30,800 linear feet of larger diameter water mains that need to be addressed (replaced or rehabilitated). The project proposed under this Warrant Article includes the replacement of approximately 14,200 linear feet of water main on Mountain Road, Main Street, Cross Street, and a small section of Sawtelle Road. Also included is minor modification to the Prospect Street Pump Station which will permit water from the high pressure distribution system (area west of Prospect Street) to backfeed the low pressure distribution system in the event of an emergency. The water mains being



2016 LAYMAN'S WARRANT

replaced, we believe, were installed primarily between 1899 and 1918. The water main on Mountain Road has also experienced numerous breaks. We have also been informed by the NHDOT that Mountain Road is scheduled for paving in 2017. The project is listed on the FY2015 NHDES Project Priority List (3rd highest ranked project), and would be eligible for principal forgiveness. The amount of principal forgiveness will be determined following completion of the project.

Art. 3. To see if the Town will vote to raise and appropriate the sum of \$1,000,000 (One Million Dollars) for the purpose of enhancing the Septage Receiving Station at the Wastewater Treatment Plant, and any other costs related thereto, and to authorize the issuance of not more than \$1,000,000 (One Million Dollars) of bonds and notes in accordance with the provisions of the Municipal Finance Act (RSA 33 et. seq.), as amended, and to authorize the Board of Selectmen to issue, negotiate, sell and deliver such bonds or notes, and to determine the rate of interest thereon and the maturity and other terms thereof, and to take any other action the Board deems appropriate to effectuate the sale and/or issuance of said bonds, and to authorize the Selectmen to apply for, obtain and accept federal, state or other aid, if any, which may become available for said project and to comply with all laws applicable to this project; further, without impairing the status of this bond as a general obligation bond of the Town, it is the intention and expectation of the Selectmen that debt service on this bond will be paid from the Sewer Fund (from fees generated by septic haulers using the station). *Recommended by the Select Board (3-0) and Budget Committee (7-0).* **2/3 Ballot Vote Required.**

LAYMAN'S LANGUAGE: The existing septage receiving facility at the wastewater treatment plant does not have adequate capacity to handle the current septage volumes. The basic system installed [when the wastewater treatment plant was built and initiated operation in April, 2009] consists of a manually cleaned coarse bar rack, a 10,000 gallon storage tank, and submersible chopper style pump. While this system was more than adequate over the first few years of operation, we have experienced a substantial increase in the volume of septage being disposed at the plant. Annual volumes over the past few years have increased to close to two million gallons. This is due to Jaffrey being one of only three plants in southwestern New Hampshire accepting septage and generally the convenience of the Jaffrey location in the Monadnock region. While the septage volumes have increased so too have the accompanying revenues which have exceeded \$150,000 in each of the past few years. Most of the revenues are coming from outside of Jaffrey and have helped defer operational and debt service costs associated with the wastewater plant which fall upon the users of the system and taxpayers who are also paying some of the debt service. The upgrade would address operational concerns of the existing system and increase the septage storage capacity and ease of handling. Components of the upgraded septage system would include a receiving unit, flow meter, larger storage tank(s), a pole-barn structure, transfer pumps and associated system automatic controls and SCADA system interconnection. Other features would provide automatic screenings capture, washing, bagging, flow monitoring and an automated data management system. A key improvement is the increased storage; it will provide increased process control which will allow plant operators more time to focus on critical operational and maintenance tasks within the wastewater plant and to meter the septage into the biological process. Without adequate storage, the septage is pumped to the system resulting in peaks in facility loadings.

The project is listed on the FY2015 NHDES Clean Water State Revolving Loan Fund Project Priority List, and is scheduled for principal forgiveness in the amount of \$125,000.

In establishing the sewer budget, our revenue projections include \$100,000 for septage receipts as an offset to the user fees. In 2014, the department received \$153,787.50 (1.9 million gallons) in septage fees and \$174,921.13 (2.152 million gallons) in 2015. In 2015, \$15,810 was received from Jaffrey property owners, \$73,666.13 from Rindge & New Ipswich residential property owners and the remainder \$85,410 from other communities.



2016 LAYMAN'S WARRANT

Art. 4. That all reports submitted by Town Officers be accepted as read and as printed in the Town Report.

LAYMAN'S LANGUAGE: The purpose of this article is to accept all reports as printed in the Town Report.

Art. 5. To see if the Town shall adopt the provisions of RSA 31:95-c to restrict 100% of revenues from solid waste tipping fees to expenditures for the purpose of disposing of construction, demolition and other bulky waste. Such revenues and expenditures shall be accounted for in a special revenue fund to be known as the Solid Waste Disposal Fund, separate from the general fund. Any surplus in said fund shall not be deemed part of the general fund accumulated surplus and shall be expended only after a vote by the legislative body to appropriate a specific amount from said fund for a specific purpose related to the purpose of the fund or source of the revenue. (Ballot vote) *Recommended by the Select Board (3-0) and Budget Committee (7-0).*

LAYMAN'S LANGUAGE: This is not Pay-As-You-Throw and does not change the current regulations at the Transfer Station whereby residents may dispose of their household trash at no charge. This article would allow the Town to begin charging users of the Transfer Station for any construction, demolition or any other non-household trash. Currently, all taxpayers pay the cost of disposing of these items.

Art. 6. "To see if the Town will vote to raise and appropriate the sum of \$35,437 (Thirty-Five Thousand Four Hundred Thirty-Seven dollars) for the purpose of paying for expenses incurred with disposing of construction, demolition and other bulky waste with said \$35,437 to come from the Solid Waste Disposal Fund." *Recommended by the Select Board (3-0) and Budget Committee (7-0).*

LAYMAN'S LANGUAGE: This Article grants permission to expend fees collected from users of the Transfer Station who deposit waste other than household trash such as construction debris and other large bulky items to pay for associated disposal costs. It is intended that all related costs are funded through user fees and not general taxation.

Art. 7. To see if the Town will vote to approve the cost items in the collective bargaining agreement reached between the Select Board and AFSCME Local 2973, Department of Public Works employees, which calls for the following increases in salaries and benefits at the current staffing level:

Fiscal Year	Estimated Increase
2016	\$8,996
2017	\$9,175

And further to raise and appropriate the total sum of \$8,996 (Eight Thousand Nine Hundred Ninety-Six dollars) for the current fiscal year and authorize the withdrawal of \$1,766 from the Water Department Fund (with the balance of \$7,230 to come from general taxation), such total sum representing the additional costs attributable to the increase in salaries and benefits required by the new agreement over those that would be paid at current staffing levels. *Recommended by the Select Board (3-0) and Budget Committee (7-0)*

LAYMAN'S LANGUAGE: This article approves a two year agreement with the Public Works union and the payment of the costs therein.

Art. 8. Shall the Town, if Article 7 is defeated, authorize the governing body to call one special meeting, at its option, to address Article 7 cost items only? *Recommended by the Select Board (3-0).*

LAYMAN'S LANGUAGE: This article is a requirement to allow the Town to delegate the authority to the Select Board to call one Special Town Meeting to reconsider Article 7 should it fail. If Article 7 passes, this article is passed over.



2016 LAYMAN'S WARRANT

Art. 9. To see if the Town will vote to approve the cost items in the collective bargaining agreement reached between the Select Board and AFSCME Local 3657, Police Department employees, which calls for the following increases in salaries and benefits at the current staffing level:

Fiscal Year	Estimated Increase
2016	\$14,836
2017	\$15,133

And further to raise and appropriate the sum of \$14,836 (Fourteen Thousand Eight Hundred Thirty-Six dollars) for the current fiscal year, such sum representing the additional costs attributable to the increase in salaries and benefits required by the new agreement over those that would be paid at current staffing levels. *Recommended by the Select Board (3-0) and Budget Committee (7-0).*

LAYMAN'S LANGUAGE: This article approves a two year agreement with the Police union and the payment of the cost items therein.

Art. 10. Shall the Town, if Article 9 is defeated, authorize the governing body to call one special meeting, at its option, to address Article 9 cost items only? Recommended by the Select Board (3-0).

LAYMAN'S LANGUAGE: This article is a requirement to allow the Town to delegate the authority to the Selectmen to call one Special Town Meeting to reconsider Article 9 should it fail. If Article 9 passes, this article is passed over.

Art. 11. To see if the Town will vote to raise and appropriate the following sums for the operation of the water and sewer systems, to be funded entirely through user fees and other non-property tax resources:

Water Department	\$ 987,030
Sewer Department	\$ 2,029,784
	\$ 3,016,814

Recommended by the Select Board (3-0) and Budget Committee (7-0).

Art. 12. To see if the Town will vote to raise and appropriate the sum of \$6,216,969 (Six Million Two Hundred Sixteen Thousand Nine Hundred Sixty Nine dollars) for general municipal operations. *Recommended by the Select Board (3-0) and Budget Committee (7-0).*

LAYMAN'S LANGUAGE: This is the article that provides the funds necessary to operate the Town on an annual basis. This includes all salaries, maintenance, supplies and programs which are funded and operated by the Town.

Art. 13. To see if the Town will vote to raise and appropriate the sum of \$75,000 (Seventy Five Thousand dollars) to be deposited into the Municipal Building Maintenance Capital Reserve Fund established in 2010 pursuant to RSA 35:1. *Recommended by the Select Board (3-0) and Budget Committee (7-0).*

LAYMAN'S LANGUAGE: A Capital Reserve fund is like a savings account for future expenditures. The Building Maintenance Capital Reserve was created upon the recommendation of both the Capital Improvements Plan committee and the Municipal Facilities Committee in 2009, for the purpose of funding major building maintenance needs. The 2012 Town Meeting designated the Select Board as agent to expend, which allows the Board to expend funds in the event of an emergency. Projects addressed in 2015 include with structural modifications and roof replacement at the Department of Public Works/Highway Garage. The balance of the capital reserve as of 12/31/2015 is \$47,694.51.



2016 LAYMAN'S WARRANT

As the community has yet to reach consensus on the Town Office project, the Select Board voted not to present an article on that project in 2016. In an attempt to maintain a predictable level of investment into Capital Projects each year, some of the tax dollars earmarked for the Town Office project in 2016 be redirected into this fund, and will offer an amendment at Town Meeting to increase this article by \$125,000 to \$200,000. Passage of the amendment will allow the Town to not contribute additional dollars into this fund until 2018 and provide the community with flexibility to meet its capital needs over the next few years.

Art 14. To see if the Town will vote to raise and appropriate the sum of \$90,000 (Ninety Thousand dollars) for a Wacker Neuson Sidewalk Plow for the Highway Department. *Recommended by the Select Board (3-0) and Budget Committee (7-0).*

LAYMAN'S LANGUAGE: This vehicle replaces a 2008 Trackless Sidewalk Tractor. Since the Trackless was put in service, \$47,754.71 has been spent keeping the unit in service. The Tractor not only maintains the sidewalks in the winter, but also completes roadside mowing in the summer. When the Trackless was purchased, it replaced another Trackless machine. We examined and compared the Trackless to a Wacker Neuson machine and found the machines to be compatible in use. The City of Keene utilizes a Wacker Neuson for winter operations. The Town of Lexington MA has 6+ Wacker Neusons in varying age and has found them to be reliable. The Wacker is significantly less expensive than the Trackless as well.

Art. 15. Should Article 14 be defeated, to see if the Town will raise and appropriate \$90,000 (Ninety Thousand dollars) to be deposited into the Highway Equipment Capital Reserve Fund established in 1997 for the purpose of purchasing new or refurbished existing highway equipment. If Article 14 passes, this article is null and void. *Recommended by the Select Board (3-0) and Budget Committee (7-0)*

LAYMAN'S LANGUAGE: This article will place \$90,000 into the Highway Equipment Capital Reserve Fund for future equipment replacement or refurbishment. This appropriation allows the Town to continue its planned annual investment in highway equipment to avoid large, unfunded expenses in future years. The current balance of the account as of 12/31/15 was \$170,354.80.

Art 16. To see if the Town will vote to raise and appropriate the sum of \$60,000 (Sixty Thousand dollars) for a Chipper for the Highway Department and authorize the withdrawal of \$21,982 (Twenty-One Thousand Nine Hundred Eighty-Two Dollars) from the Highway Equipment Capital Reserve Fund. The balance of \$38,018 (Thirty-Eight Thousand Eighteen dollars) is to come from general taxation. *Recommended by the Select Board (3-0) and Budget Committee (7-0).*

LAYMAN'S LANGUAGE: This tree and brush chipper replaces a 1993 Morbark chipper. The chipper was scheduled to be replaced in 2010. Its replacement was deferred as the infeed drive system was rebuilt and other maintenance was completed after the ice storm. We felt that with the work that was completed, we would get additional years out of the chipper. The Capital Reserve balance as of 12/31/15 was \$170,354.80.

Art. 17. Should Article 16 be defeated, to see if the Town will raise and appropriate \$38,018 (Thirty-Eight Thousand Eighteen dollars) to be deposited into the Highway Equipment Capital Reserve Fund established in 1997 for the purpose of purchasing new or refurbished existing highway equipment. If Article 16 passes, this article is null and void. *Recommended by the Select Board (3-0) and Budget Committee (7-0).*

LAYMAN'S LANGUAGE: This article will place \$38,018 into the Highway Equipment Capital Reserve Fund for future equipment replacement or refurbishment. This appropriation allows the Town to continue its planned annual investment in highway equipment to avoid large, unfunded expenses in future years. The current balance of the account as of 12/31/15 was \$170,354.80.



2016 LAYMAN'S WARRANT

Art. 18. To see if the Town will vote to raise and appropriate the sum of \$12,500 (Twelve Thousand Five Hundred dollars) to be placed in the Recreation Department Tractor Capital Reserve Fund established in 2015 for the purpose of replacing the Recreation Department tractor. *Recommended by the Select Board (3-0) and Budget Committee (7-0).*

LAYMAN'S LANGUAGE: This fund will pay for the eventual replacement of the 1981 tractor in use at the Recreation Department. The Town had an analysis completed on the unit in 2015, and it was recommended that the Town's best value is to continue to service and use the machine until it suffers a major mechanical failure, which is anticipated to occur in the near term. Replacement cost is estimated at \$25,000. Balance as of 12/31/15 is \$12,508.14.

Art. 19. To see if the Town will raise and appropriate \$50,000 (Fifty Thousand dollars) to be deposited into the Fire Department Capital Reserve Fund established in 1996 for the purpose of purchasing new or refurbished existing firefighting or rescue equipment. *Recommended by the Select Board (3-0) and Budget Committee (7-0).*

LAYMAN'S LANGUAGE: This article will place \$50,000 into the Fire Department Capital Reserve Fund for future equipment replacement. The current balance of the account as of 12/31/2015 was \$117,468.69.

Art. 20. To see if the Town will vote to raise and appropriate the sum of \$7,500 (Seventy-Five Hundred dollars) for the payment of the property assessment services and to authorize the withdrawal of \$7,500 (Seventy-Five Hundred dollars) from the Property Revaluation Capital Reserve Fund created for this purpose. *Recommended by the Select Board (3-0) and Budget Committee (7-0).*

LAYMAN'S LANGUAGE: Under state law the Town is required to conduct a town-wide property revaluation every five years. The law allows towns to conduct the revaluation on a phased basis. The Selectmen have determined that the revaluation next due in 2020 will be completed in phases by reviewing $\frac{1}{4}$ of the town each year (2016 thru 2019), with a statistical revaluation completed in 2020. This will ensure that each property is visited and properly assessed. This article will provide funds to assist with the transition to a program which has stabilized the overall annual cost of the program to the community. The balance of the capital reserve as of 12/31/15 is \$21,392.99.

Art. 21. To see if the Town will vote to modify the Veteran's Tax Credit in accordance with RSA 72:28 II from the current tax credit of \$400 to \$500 effective April 1, 2016. *Recommended by the Select Board (3-0) and Budget Committee (7-0).*

LAYMAN'S LANGUAGE: State law allows communities to approve property tax credits for veterans up to \$500.00 annually. Approximately 60% of communities in the Jaffrey area grant \$500.00 credits. Increasing the credit \$100.00 would require the Town to raise an additional \$23,500.

Art. 22. To see if the Town will raise and appropriate \$5,000 (Five Thousand dollars) to be deposited into the Land Acquisition Capital Reserve Fund established in 2008 under the provisions of RSA 35:1. *Recommended by the Select Board (3-0) and Budget Committee (7-0).*

LAYMAN'S LANGUAGE: This article will place \$5,000 into the Land Acquisition Capital Reserve for future purchase of land or conservation easements. The current balance of the account as of 12/31/2015 is \$29,976.48.

Art. 23. To see if the Town will vote to raise and appropriate the sum of \$1,000 (One Thousand Dollars) to be deposited into the Cemetery Trees Trust Fund established in 2007. *Recommended by the Select Board (3-0) and Budget Committee (7-0).*



2016 LAYMAN'S WARRANT

LAYMAN'S LANGUAGE: The Cemetery Trees Trust Fund was established in 2007 to set aside funds for the care and removal of trees in the Town's cemeteries. A separate private fund has been established for the same purpose. Older trees are of concern as falling branches or worse can causing expensive and sometimes irreparable damage to historic gravestones. Expenditures from the fund totaled \$870, paid to GreenLife Tree Care for tree removal and pruning in Conant Cemetery, Cutter Cemetery & Extension, The Old Burying Ground and Village Cemetery. (The Willa Cather Trust Fund paid an additional \$95 for some of the tree work in The Old Burying Ground, again to GreenLife Tree Care.) The Department of Public Works has also undertaken some tree work, specifically in Phillips-Heil Cemetery. As of 12/31/15, the balance of the Town fund was \$4,784.92 and the private fund balance was \$507.04. The private and public funds are accounted for separately by the Trustees of the Trust Funds.

Art. 24. To see if the Town will vote to raise and appropriate the sum of \$1,000 (One Thousand Dollars) to be deposited into the Gravestone Restoration Trust Fund established in 2000. *Recommended by the Select Board (3-0) and Budget Committee (7-0).*

LAYMAN'S LANGUAGE: The Gravestone Restoration Fund, created in 2000, is used to repair and maintain stones that have been damaged or vandalized, specifically in those cases where a family member can't be found to assume the responsibility. Expenditures from the fund totaled \$410, paid to Peterborough Marble & Granite for stone repair in Conant and Cutter Cemeteries and The Old Burying Ground. Minor gravestone repairs and stone straightening were done by volunteers, mainly in The Old Burying Ground. As of 12/31/15, the Fund balance was \$4,387.91.

Art. 25. To see if the Town will vote to raise and appropriate the sum of \$3,000 (Three Thousand Dollars) to be deposited into the Meetinghouse Trust Fund established in 1991. *Recommended by the Select Board (3-0) and Budget Committee (7-0).*

LAYMAN'S LANGUAGE: The Meetinghouse Fund was created in 1991 to support major capital costs associated with Jaffrey's most historic building, the town-owned 1775 Meetinghouse. There were no major projects in 2015: Dennis Wright and his crew undertook some touch-up painting on the lower levels of the exterior. The South facade was not painted as scheduled but will done at a later time after the building is re-roofed, probably in 2017. (A new roof will be a major and expensive undertaking and a variety of grants will be pursued during 2016 to help offset the costs.) Wright Painting did spend some time in the Tower painting much of the wood surfaces at the bell level.

In 2016 first floor windows showing deterioration will be removed, prepared, re-glazed and painted by Dennis Wright. As of 12/31/15, the Fund balance was \$18,445.61.

Art. 26. To see if the Town will vote to raise and appropriate the sum of \$8,000 for the support of the Monadnock Community Early Learning Center, a non-profit agency, or take any other action relating thereto. *Recommended by the Select Board (3-0) and Budget Committee (7-0).*

LAYMAN'S LANGUAGE: This is an article that the Town receives annually, customarily be petition, and provides a benefit to Jaffrey and the region. 2015 appropriation - \$8,000.

Art. 27. To see if the Town will vote to discontinue completely and absolutely any portion of Prospect Street previously discontinued subject to gates and bars in March 1800, or portions of Prospect Street laid out by town vote in September 1800 that lies within the limits of Map 237, Lot 24 as shown on the 2015 Jaffrey Tax Map. No portion of the present traveled way of Prospect Street is intended to be discontinued as part of this article. *(Submitted by petition).*



2016 Layman's Warrant

LAYMAN'S LANGUAGE: The petitioners have requested that the Town discontinue a town road over their property (specific location unknown).

Art. 28. To see if the Town will vote to raise and appropriate the sum of \$8,500 to be withdrawn from the Town Clock Trust Fund, established in 1998 and amended in 2008, for urgent structural repairs/restoration to the historic Cutler Memorial Building, which houses one of Jaffrey's two Town Clocks. Furthermore, to appoint the Selectmen as agents to expend from the fund.

Due to age and fatigue the original timber frame system supporting the steeple structure is compromised. Points of fracture have developed, one connecting girder is cracked, and another connecting girder is being twisted when significant loads are transferred from the steeple down to the frame in high winds. *(Submitted by Petition.) Recommended by the Select Board (3-0) and Budget Committee (7-0).*

LAYMAN'S LANGUAGE: This is a petition article that the Town received to assist with critical repairs needed to the structure supporting a town clock. Funds can be withdrawn from the Town Clock Trust Fund for this purpose; balance in the fund as of 12/31/15 was \$16,966.52. 2015 appropriation - \$0.

Art. 29. To see if the Town of Jaffrey will vote to raise and appropriate the sum of One Thousand and Eight Hundred dollars (\$1,800) for the purpose of funding the Contoocook Valley Transportation Company programs and services for the people of greater Contoocook Valley area. This amount represents the Town of Jaffrey's portion of the funds needed to support Contoocook Valley Transportation Company, a nonprofit service organization; or take any other action relating thereto. *(Submitted by Petition.) Recommended by the Select Board (3-0) and Budget Committee (7-0).*

LAYMAN'S LANGUAGE: This is a petition article that the Town received for a program which provides a benefit to Jaffrey and the region. 2015 appropriation - \$0.

Art. 30. To see if the Town of Jaffrey will raise and appropriate the sum of \$1,000 to the Park Theater in Jaffrey, New Hampshire to sponsor a theatre seat in the name of the "Town of Jaffrey" in the main auditorium of the new Park Theatre in recognition of all the citizens of Jaffrey who have faithfully supported the rebuilding and reopening of this historic icon in the heart of our downtown. *(Submitted by Petition.) Recommended by the Select Board (3-0) and Budget Committee (6-1).*

LAYMAN'S LANGUAGE: This is a petition article that the Town received to support the Park Theatre. 2015 appropriation - \$0.

Art. 31. To see if the Town will raise and appropriate the sum of \$30,000.00 for support of the Jaffrey-Rindge Memorial Ambulance, a non-profit agency, or take any action relating thereto. *(Submitted by petition.) Recommended by the Select Board (3-0) and Budget Committee (7-0).*

LAYMAN'S LANGUAGE: This is a petition article that the Town receives annually and provides a benefit to Jaffrey and the region. 2015 appropriation - \$30,000.

Art. 32. To see if the Town will vote to raise and appropriate the sum of Seventeen Thousand Dollars (\$17,000) to Home Healthcare, Hospice and Community Services to support the continuance of visiting nursing and hospice services being provided to the residents of Jaffrey. *(Submitted by Petition.) Recommended by the Select Board (3-0) and Budget Committee (7-0).*

LAYMAN'S LANGUAGE: This is a petition article that the Town receives annually and provides a benefit to Jaffrey and the region. 2015 appropriation - \$17,000.



2016 Layman's Warrant

Art. 33. To see if the Town will vote to raise and appropriate the sum of \$8,000 to The Community Kitchen, Inc. located in Keene, NH for services provided to Jaffrey residents. *Submitted by Petition. Recommended by the Select Board (3-0) and Budget Committee (7-0).*

LAYMAN'S LANGUAGE: This is a petition article that the Town receives annually and provides a benefit to Jaffrey and the region. 2015 appropriation - \$7,500.

Art. 34. To see if the Town will vote to raise and appropriate the sum of \$6,821 for the support of the Monadnock Family Services, a non-profit agency providing services to the Town, or take any other action relating thereto. *(Submitted by Petition.) Recommended by the Select Board (3-0) and Budget Committee (7-0).*

LAYMAN'S LANGUAGE: This is a petition article that the Town receives annually and provides a benefit to Jaffrey and the region. 2015 appropriation - \$6,821.

Art. 35. We, the undersigned registered Jaffrey voters, petition the Town of Jaffrey to appropriate the sum of \$6,038 (Six thousand thirty eight dollars) to Southwestern Community Services, Inc. (SCS), a private non-profit, Community Action Agency. In 2014-2015 SCS provided 1,243 units of service to the citizens of Jaffrey totaling \$603,771 in direct assistance. SCS is requesting 1% of the amount of that direct assistance equaling \$6,038.00. The 1% request results in a decrease from the amount requested in 2014-2015. *(Submitted by Petition.) Recommended by the Select Board (3-0) and Budget Committee (7-0).*

LAYMAN'S LANGUAGE: This is a petition article that the Town receives annually and provides a benefit to Jaffrey and the region. 2015 appropriation - \$6,578.

Art. 36. To see if the Town will vote to raise and appropriate the sum of \$3,500 for support of the Jaffrey Civic Center, a non-profit agency, or take any action relating thereto. *(Submitted by petition.) Recommended by the Select Board (3-0) and the Budget Committee (7-0).*

LAYMAN'S LANGUAGE: This is a petition article that the Town receives annually and provides a benefit to Jaffrey and the region. 2015 appropriation - \$3,500.

Art. 37. To see if the Town of Jaffrey will raise and appropriate the sum of \$1,500.00 for the support of The River Center, a nonprofit agency providing services to the citizens of Jaffrey, or take any action relating thereto. *(Submitted by Petition.) Recommended by the Select Board (3-0) and Budget Committee (7-0).*

LAYMAN'S LANGUAGE: This is a petition article that the Town receives annually and provides a benefit to Jaffrey and the region. 2015 appropriation - \$1,500.

Art. 38. Be it Resolved: We recognize that the people of New Hampshire towns, cities and counties, have the fundamental right of local community self-government, which includes the power to stop projects of corporations and other business entities which violate the civil, political and environmental rights of our communities.

Our right of local community self-government is premised on our New Hampshire Constitution, Part First, Bill of Rights, which provides in part that all men have certain natural, essential and inherent rights...(Article 2):... all government of right originates with the people [and] is founded in consent...(Article 1.); all power residing originally in, and being derived from, the people, all magistrates and officers of government are...at all times accountable to them (Article 8.); and government being instituted for the common benefit...and not for...private interest..., whenever the ends of government are perverted...the people may, and of right ought to reform the old, or establish a new government...(Article 10.).



2016 Layman's Warrant

Without a constitutionally-recognized right of local community self-government, we are left at the mercy of our state government, and the interests of corporations and other business entities, intent on exploiting our communities.

Therefore, we call on the General Court [Legislature] of the State of New Hampshire to place a constitutional amendment on the ballot explicitly recognizing our right of local community self-government, including our right to pass and enforce protective local laws which are not subject to state preemption or corporate "rights", which prohibit projects by corporations and other business entities that seek to violate our rights; and


We call on our State Senators, Representatives and Governor to support our right of local community self-government, and to endorse an amendment to the New Hampshire Constitution recognizing this right.


Within 30 days of its adoption, this resolution shall be transmitted by written notice from the municipality to the Governor and General Court [Legislature] of New Hampshire informing them of these instructions from their constituents. (By Petition).

Art. 39. To take up any other business which may come legally before this meeting.


Jaffrey Board of Selectmen



Donald MacIsaac, Chairman



Thomas Rothermel


James Moore

True Copy of Warrant Attest:


Donald MacIsaac, Chairman


Thomas Rothermel


James Moore

Warrant and Budget Posted: February 11, 2016



2016 BUDGET







New Hampshire
Department of
Revenue Administration

2016
MS-737

Budget of the Village District of
Form Due Date: 20 Days after the Village Meeting

THIS BUDGET SHALL BE POSTED WITH THE WARRANT
This form was posted with the warrant on: February 11, 2016

For assistance please contact the NH DRA Municipal and Property Division
P: (603) 230-5090 F: (603) 230-5947 <http://www.revenue.nh.gov/mun-prop/>

BUDGET COMMITTEE CERTIFICATION

Under penalties of perjury, I declare that I have examined the information contained in this form and to the best of my belief it is true, correct and complete.

Budget Committee Members	
Printed Name	Signature
NORMAN A. LAUGEVIN - CHAIR	
Kevin Chamberlain	
Robert C. Schaumann	
Jan Wilkins	
SUSAN GRADY	
CUSH MOORE	
JOHN BELLEBE	

A copy of this signature page must be signed and submitted to the NHDRA at the following address:

NH DEPARTMENT OF REVENUE ADMINISTRATION
MUNICIPAL AND PROPERTY DIVISION
P.O. BOX 487, CONCORD, NH 03302-0487



2016 BUDGET

Appropriations

Account Code	Description	Warrant Article #	Appropriations Prior Year as Approved by DRA	Actual Expenditures Prior Year	Selectmen's Appropriations Enacting FY (Recommended)	Selectmen's Appropriations Enacting FY (Not Recommended)	Budget Committee's Appropriations Enacting FY (Recommended)	Budget Committee's Appropriations Enacting FY (Not Recommended)
General Government								
0000-0000	Collective Bargaining		\$0	\$0	\$0	\$0	\$0	\$0
4130-4139	Executive	12	\$272,514	\$0	\$274,798	\$0	\$274,798	\$0
4140-4149	Election, Registration, and Vital Statistics	12	\$68,706	\$0	\$81,373	\$0	\$81,373	\$0
4150-4151	Financial Administration	12	\$287,491	\$0	\$254,446	\$0	\$254,446	\$0
4152	Revaluation of Property	12	\$74,637	\$0	\$68,922	\$0	\$68,922	\$0
4153	Legal Expense	12	\$22,500	\$0	\$22,500	\$0	\$22,500	\$0
4155-4159	Personnel Administration	12	\$579,166	\$0	\$597,656	\$0	\$597,656	\$0
4191-4193	Planning and Zoning	12	\$77,754	\$0	\$76,803	\$0	\$76,803	\$0
4194	General Government Buildings	12	\$41,595	\$0	\$30,969	\$0	\$29,969	\$0
4195	Cemeteries	12	\$25,001	\$0	\$24,438	\$0	\$24,438	\$0
4196	Insurance	12	\$44,967	\$0	\$47,955	\$0	\$47,955	\$0
4197	Advertising and Regional Association		\$0	\$0	\$0	\$0	\$0	\$0
4199	Other General Government		\$0	\$0	\$0	\$0	\$0	\$0
Public Safety								
4210-4214	Police	12	\$1,360,311	\$0	\$1,375,074	\$0	\$1,374,074	\$0
4215-4219	Ambulance		\$30,000	\$0	\$0	\$0	\$0	\$0
4220-4229	Fire	12	\$338,084	\$0	\$330,948	\$0	\$330,948	\$0
4240-4249	Building Inspection	12	\$71,650	\$0	\$70,290	\$0	\$70,290	\$0
4290-4298	Emergency Management	12	\$53,862	\$0	\$56,372	\$0	\$56,372	\$0
4299	Other (Including Communications)	12	\$104,330	\$0	\$105,754	\$0	\$105,754	\$0
Airport/Aviation Center								
4301-4309	Airport Operations		\$0	\$0	\$0	\$0	\$0	\$0
Highways and Streets								
4311	Administration	12	\$646,368	\$0	\$626,935	\$0	\$625,435	\$0
4312	Highways and Streets	12	\$321,500	\$0	\$296,500	\$0	\$296,501	\$0
4313	Bridges	12	\$2,501	\$0	\$2,501	\$0	\$2,501	\$0
4316	Street Lighting	12	\$36,000	\$0	\$36,000	\$0	\$36,000	\$0
4319	Other	12	\$30,041	\$0	\$28,245	\$0	\$27,745	\$0
Sanitation								
4321	Administration	12	\$198,746	\$0	\$193,246	\$0	\$193,246	\$0

0-4-4-4



2016 BUDGET

Account Code	Description	Warrant Article #	Appropriations Prior Year as Approved by DRA	Actual Expenditures Prior Year	Selectmen's Appropriations Ensuing FY (Recommended)	Selectmen's Appropriations Ensuing FY (Not Recommended)	Budget Committee's Appropriations Ensuing FY (Recommended)	Budget Committee's Appropriations Ensuing FY (Not Recommended)
4323	Solid Waste Collection		\$0	\$0	\$0	\$0	\$0	\$0
4324	Solid Waste Disposal	12	\$145,800	\$0	\$105,112	\$0	\$105,112	\$0
4325	Solid Waste Cleanup	12	\$31,000	\$0	\$31,000	\$0	\$31,000	\$0
4326-4329	Sewage Collection, Disposal and Other		\$0	\$0	\$0	\$0	\$0	\$0
Water Distribution and Treatment								
4331	Administration		\$0	\$0	\$0	\$0	\$0	\$0
4332	Water Services		\$0	\$0	\$0	\$0	\$0	\$0
4335-4339	Water Treatment, Conservation and Other		\$0	\$0	\$0	\$0	\$0	\$0
Electric								
4351-4352	Administration and Generation		\$0	\$0	\$0	\$0	\$0	\$0
4353	Purchase Costs		\$0	\$0	\$0	\$0	\$0	\$0
4354	Electric Equipment Maintenance		\$0	\$0	\$0	\$0	\$0	\$0
4359	Other Electric Costs		\$0	\$0	\$0	\$0	\$0	\$0
Health								
4411	Administration	12	\$1,896	\$0	\$1,857	\$0	\$1,857	\$0
4414	Pest Control	12	\$600	\$0	\$600	\$0	\$600	\$0
4415-4419	Health Agencies, Hospitals, and Other		\$47,399	\$0	\$0	\$0	\$0	\$0
Welfare								
4441-4442	Administration and Direct Assistance	12	\$183,942	\$0	\$154,534	\$0	\$154,534	\$0
4444	Intergovernmental Welfare Payments		\$0	\$0	\$0	\$0	\$0	\$0
4445-4449	Vendor Payments and Other		\$0	\$0	\$0	\$0	\$0	\$0
Culture and Recreation								
4520-4529	Parks and Recreation	12	\$245,182	\$0	\$240,087	\$0	\$238,837	\$0
4550-4559	Library	12	\$261,184	\$0	\$250,749	\$0	\$247,649	\$0
4583	Patriotic Purposes	12	\$2,500	\$0	\$2,000	\$0	\$2,000	\$0
4589	Other Culture and Recreation		\$3,500	\$0	\$0	\$0	\$0	\$0
Conservation and Development								
4611-4612	Administration and Purchasing of Natural Resources		\$0	\$0	\$0	\$0	\$0	\$0
4619	Other Conservation	12	\$500	\$0	\$475	\$0	\$475	\$0
4631-4632	Redevelopment and Housing		\$0	\$0	\$0	\$0	\$0	\$0
4651-4659	Economic Development	12	\$28,020	\$0	\$27,378	\$0	\$27,378	\$0



2016 BUDGET

Account Code	Description	Warrant Article #	Appropriations Prior Year as Approved by DRA	Actual Expenditures Prior Year	Selectmen's Appropriations Enacting FY (Recommended)	Selectmen's Appropriations Enacting FY (Not Recommended)	Budget Committee's Appropriations Enacting FY (Recommended)	Budget Committee's Appropriations Enacting FY (Not Recommended)
Debt Service								
4711	Long Term Bonds and Notes - Principal	12	\$252,961	\$0	\$306,408	\$0	\$306,408	\$0
4721	Long Term Bonds and Notes - Interest	12	\$160,010	\$0	\$152,692	\$0	\$152,692	\$0
4723	Tax Anticipation Notes - Interest	12	\$1	\$0	\$1	\$0	\$1	\$0
4790-4799	Other Debt Service		\$0	\$0	\$0	\$0	\$0	\$0
Capital Outlay								
4901	Land		\$0	\$0	\$0	\$0	\$0	\$0
4902	Machinery, Vehicles, and Equipment		\$49,982	\$0	\$0	\$0	\$0	\$0
4903	Buildings		\$0	\$0	\$0	\$0	\$0	\$0
4909	Improvements Other than Buildings	12	\$481,500	\$0	\$350,700	\$0	\$350,700	\$0
Operating Transfers Out								
4912	To Special Revenue Fund		\$0	\$0	\$0	\$0	\$0	\$0
4913	To Capital Projects Fund		\$0	\$0	\$0	\$0	\$0	\$0
4914A	To Proprietary Fund - Airport		\$0	\$0	\$0	\$0	\$0	\$0
4914E	To Proprietary Fund - Electric		\$0	\$0	\$0	\$0	\$0	\$0
4914S	To Proprietary Fund - Sewer		\$1,990,211	\$0	\$0	\$0	\$0	\$0
4914W	To Proprietary Fund - Water		\$1,140,443	\$0	\$0	\$0	\$0	\$0
4918	To Non-Expendable Trust Funds		\$0	\$0	\$0	\$0	\$0	\$0
4919	To Agency Funds		\$0	\$0	\$0	\$0	\$0	\$0
Total Proposed Appropriations			\$9,714,355	\$0	\$6,225,318	\$0	\$6,216,969	\$0



Special Warrant Articles

Account Code	Purpose of Appropriation	Warrant Article #	Appropriations Prior Year as Approved by DRA	Actual Expenditures Prior Year	Selectmen's Appropriations Enacting FY (Recommended)	Selectmen's Appropriations Enacting FY (Not Recommended)	Budget Committee's Appropriations Enacting FY (Recommended)	Budget Committee's Appropriations Enacting FY (Not Recommended)
4917	To Health Maintenance Trust Funds		\$0	\$0	\$0	\$0	\$0	\$0
4152	Revaluation of Property	20	\$0	\$0	\$7,500	\$0	\$7,500	\$0
4902	Machinery, Vehicles, and Equipment	16	\$0	\$0	\$60,000	\$0	\$60,000	\$0
4903	Buildings	28	\$0	\$0	\$8,500	\$0	\$8,500	\$0
4909	Improvements Other than Buildings	02	\$0	\$0	\$3,740,000	\$0	\$3,740,000	\$0
4909	Improvements Other than Buildings	03	\$0	\$0	\$1,000,000	\$0	\$1,000,000	\$0
4915	To Capital Reserve Fund	13	\$0	\$0	\$75,000	\$0	\$75,000	\$0
4915	To Capital Reserve Fund	15	\$0	\$0	\$90,000	\$0	\$90,000	\$0
4915	To Capital Reserve Fund	17	\$0	\$0	\$38,018	\$0	\$38,018	\$0
4915	To Capital Reserve Fund	18	\$0	\$0	\$12,500	\$0	\$12,500	\$0
4915	To Capital Reserve Fund	19	\$0	\$0	\$50,000	\$0	\$50,000	\$0
4915	To Capital Reserve Fund	22	\$0	\$0	\$5,000	\$0	\$5,000	\$0
4916	To Expendable Trusts/Fiduciary Funds	23	\$0	\$0	\$1,000	\$0	\$1,000	\$0
4916	To Expendable Trusts/Fiduciary Funds	24	\$0	\$0	\$1,000	\$0	\$1,000	\$0
4916	To Expendable Trusts/Fiduciary Funds	25	\$0	\$0	\$3,000	\$0	\$3,000	\$0
Special Articles Recommended			\$0	\$0	\$5,091,518	\$0	\$5,091,518	\$0



Individual Warrant Articles

Account Code	Purpose of Appropriation	Warrant Article #	Appropriations Prior Year as Approved by DRA	Actual Expenditures Prior Year	Selectmen's Appropriations Ensuing FY (Recommended)	Selectmen's Appropriations Ensuing FY (Not Recommended)	Budget Committee's Appropriations Ensuing FY (Recommended)	Budget Committee's Appropriations Ensuing FY (Not Recommended)
4155-4159	Personnel Administration	09	\$0	\$0	\$14,836	\$0	\$14,836	\$0
	Purpose: Police CBA							
4155-4159	Personnel Administration	07	\$0	\$0	\$8,996	\$0	\$8,996	\$0
	Purpose: DPW CBA							
4215-4219	Ambulance	31	\$0	\$0	\$30,000	\$0	\$30,000	\$0
	Purpose: Ambulance Service							
4324	Solid Waste Disposal	06	\$0	\$0	\$35,437	\$0	\$35,437	\$0
	Purpose: Funds from Solid Waste Disposal Fund							
4415-4419	Health Agencies, Hospitals, and Other	34	\$0	\$0	\$6,821	\$0	\$6,821	\$0
	Purpose: Monadnock Family Services							
4415-4419	Health Agencies, Hospitals, and Other	26	\$0	\$0	\$8,000	\$0	\$8,000	\$0
	Purpose: Monadnock Community Early Learning Center							
4415-4419	Health Agencies, Hospitals, and Other	33	\$0	\$0	\$8,000	\$0	\$8,000	\$0
	Purpose: Community Kitchen							
4415-4419	Health Agencies, Hospitals, and Other	35	\$0	\$0	\$6,038	\$0	\$6,038	\$0
	Purpose: Southwestern Community Services							
4415-4419	Health Agencies, Hospitals, and Other	29	\$0	\$0	\$1,800	\$0	\$1,800	\$0
	Purpose: Contoocook Valley Transportation Co							
4415-4419	Health Agencies, Hospitals, and Other	37	\$0	\$0	\$1,500	\$0	\$1,500	\$0
	Purpose: The River Center							
4415-4419	Health Agencies, Hospitals, and Other	32	\$0	\$0	\$17,000	\$0	\$17,000	\$0
	Purpose: Home HealthCare							
4589	Other Culture and Recreation	36	\$0	\$0	\$3,500	\$0	\$3,500	\$0
	Purpose: Jaffrey Civic Center							
4589	Other Culture and Recreation	30	\$0	\$0	\$1,000	\$0	\$1,000	\$0
	Purpose: Park Theater							
4902	Machinery, Vehicles, and Equipment	14	\$0	\$0	\$90,000	\$0	\$90,000	\$0
	Purpose: Sidewalk Plow - DPW							
49145	To Proprietary Fund - Sewer	11	\$0	\$0	\$2,029,784	\$0	\$2,029,784	\$0
	Purpose: Water and Sewer Departments							



2016 BUDGET

Account Code	Purpose of Appropriation	Warrant Article #	Appropriations Prior Year as Approved by DRA	Actual Expenditures Prior Year	Selectmen's Appropriations Enacting FY (Recommended)	Selectmen's Appropriations Enacting FY (Not Recommended)	Budget Committee's Appropriations Enacting FY (Recommended)	Budget Committee's Appropriations Enacting FY (Not Recommended)
4914W	To Proprietary Fund - Water	11	\$0	\$0	\$987,030	\$0	\$987,030	\$0
Purpose: Water and Sewer Departments								
Individual/Articles Recommended			\$0	\$0	\$3,249,742	\$0	\$3,249,742	\$0



Revenues

Account Code	Purpose of Appropriation	Warrant Article #	Actual Revenues Prior Year	Selectmen's Estimated Revenues	Budget Committee's Estimated Revenues
Taxes					
3120	Land Use Change Tax - General Fund	12	\$0	\$1,000	\$1,000
3180	Resident Tax		\$0	\$0	\$0
3185	Yield Tax	12	\$0	\$9,000	\$9,000
3186	Payment in Lieu of Taxes		\$0	\$0	\$0
3187	Excavation Tax	12	\$0	\$2,500	\$2,500
3189	Other Taxes	12	\$0	\$215,000	\$215,000
3190	Interest and Penalties on Delinquent Taxes	12	\$0	\$130,000	\$130,000
9991	Inventory Penalties		\$0	\$0	\$0
Licenses, Permits, and Fees					
3210	Business Licenses and Permits	12	\$0	\$1,000	\$1,000
3220	Motor Vehicle Permit Fees	12	\$0	\$802,500	\$802,500
3230	Building Permits	12	\$0	\$20,000	\$20,000
3290	Other Licenses, Permits, and Fees	12	\$0	\$69,025	\$69,025
3311-3319	From Federal Government		\$0	\$0	\$0
State Sources					
3351	Shared Revenues		\$0	\$0	\$0
3352	Meals and Rooms Tax Distribution	12	\$0	\$259,825	\$259,825
3353	Highway Block Grant	12	\$0	\$149,952	\$149,952
3354	Water Pollution Grant	12	\$0	\$292,145	\$292,145
3355	Housing and Community Development		\$0	\$0	\$0
3356	State and Federal Forest Land Reimbursement	12	\$0	\$133	\$133
3357	Flood Control Reimbursement		\$0	\$0	\$0
3359	Other (Including Railroad Tax)	12	\$0	\$37,587	\$37,587
3379	From Other Governments		\$0	\$0	\$0
Charges for Services					
3401-3406	Income from Departments	12	\$0	\$41,825	\$41,825
3409	Other Charges		\$0	\$0	\$0
Miscellaneous Revenues					
3501	Sale of Municipal Property	12	\$0	\$10,000	\$10,000
3502	Interest on Investments	12	\$0	\$5,000	\$5,000
3503-3509	Other	12	\$0	\$23,000	\$23,000



2016 BUDGET

Account Code	Purpose of Appropriation	Warrant Article #	Actual Revenues Prior Year	Selectmen's Estimated Revenues	Budget Committee's Estimated Revenues
Interfund Operating Transfers In					
3912	From Special Revenue Funds	06	\$0	\$35,437	\$35,437
3913	From Capital Projects Funds		\$0	\$0	\$0
3914A	From Enterprise Funds: Airport (Offset)		\$0	\$0	\$0
3914E	From Enterprise Funds: Electric (Offset)		\$0	\$0	\$0
3914O	From Enterprise Funds: Other (Offset)		\$0	\$0	\$0
3914S	From Enterprise Funds: Sewer (Offset)	11	\$0	\$1,875,508	\$1,875,508
3914W	From Enterprise Funds: Water (Offset)	07, 11	\$0	\$952,218	\$952,218
3915	From Capital Reserve Funds	16, 20	\$0	\$29,482	\$29,482
3916	From Trust and Fiduciary Funds	12, 28	\$0	\$41,900	\$41,900
3917	From Conservation Funds		\$0	\$0	\$0
Other Financing Sources					
3934	Proceeds from Long Term Bonds and Notes	02, 03	\$0	\$4,740,000	\$4,740,000
9998	Amount Voted from Fund Balance		\$0	\$0	\$0
9999	Fund Balance to Reduce Taxes		\$0	\$0	\$0
Total Estimated Revenues and Credits			\$0	\$9,744,037	\$9,744,037



2016 BUDGET

Budget Summary				
Item	Prior Year Adopted Budget	Selectmen's Recommended Budget	Budget Committee's Recommended Budget	
Operating Budget Appropriations Recommended	\$6,342,820	\$6,225,318	\$6,216,969	
Special Warrant Articles Recommended	\$3,930,413	\$5,091,518	\$5,091,518	
Individual Warrant Articles Recommended	\$91,250	\$3,249,742	\$3,249,742	
TOTAL Appropriations Recommended	\$10,364,483	\$14,566,578	\$14,558,229	
Less: Amount of Estimated Revenues & Credits	\$5,303,426	\$9,744,037	\$9,744,037	
Estimated Amount of Taxes to be Raised	\$5,061,057	\$4,822,541	\$4,814,192	



INDEFINITE DELEGATION
OF AUTHORITY





INDEFINITE DELEGATION OF AUTHORITY

Prior to 1999, a number of articles appeared on the Town Warrant each year delegating specific powers to the Board of Selectmen and the Library Trustees. These articles are usually referred to as “boilerplate articles.” During the 1999 annual meeting, Jaffrey’s citizens voted (Articles 32-38) to “authorize indefinitely, until specific rescission of such authority” the Selectmen and the Library Trustees to undertake various actions and, therefore, to no longer include these articles on future Town Meeting Warrants. The Town of Jaffrey now has seven such warrant articles, which are listed below for your reference:

1) ACCEPTANCE OF GRANTS

Shall the Town accept the provisions of New Hampshire Revised Statutes Annotated (RSA) 31:95-b, providing that any town, during an annual meeting, may adopt an article authorizing indefinitely, until specific rescission of such authority, the Selectmen to apply for, accept, and expend without further action by the Town Meeting, unanticipated money from federal, state, or other governmental agencies or a private source that becomes available during the year?

2) ACCEPTANCE OF GRANTS BY LIBRARIES

Shall the Town accept the provisions of NH RSA 202-A:4-c, providing that any town, during an annual meeting, may adopt an article authorizing indefinitely, until specific rescission of such authority, the Library Trustees to apply for, accept, and expend without further action by the Town Meeting, unanticipated money from a federal, state, or other governmental unit or a private source that becomes available during the year?

3) TAX ANTICIPATION NOTES

Shall the Town accept the provisions of NH RSA 33:7, providing that any town, during an annual meeting, may adopt an article authorizing indefinitely, until specific rescission of such authority, the Selectmen to issue tax anticipation notes?

4) ACCEPTANCE OF GIFTS, LEGACIES, AND DEVISES

Shall the Town accept the provisions of NH RSA 31:19, providing that any town, during an annual meeting, may adopt an article authorizing indefinitely, until specific rescission of such authority, the Selectmen to accept on behalf of the Town gifts, legacies, and devises made to the Town in trust for any public purpose, as permitted by this statute?

5) ACCEPTANCE OF GIFTS OF PERSONAL PROPERTY

Shall the Town adopt the provisions of NH RSA 31:95-e, providing that any town, during an annual meeting, may adopt an article authorizing indefinitely, until specific rescission of such authority, the Selectmen to accept gifts of personal property that may be offered to the Town for any public purpose? The Selectmen must hold a public hearing before accepting such a gift, and the acceptance shall not bind the Town to raise, appropriate, or expend any public funds for the operation, maintenance, repair, or replacement of such equipment.

6) ACCEPTANCE OF GIFTS OF PERSONAL PROPERTY BY LIBRARIES

Shall the Town adopt the provisions of NH RSA 202-A:4-d, providing that any town, during an annual meeting, may adopt an article authorizing indefinitely, until specific rescission of such authority, the Library Trustees to accept gifts of personal property that may be offered to the Library for any purpose; provided,



INDEFINITE DELEGATION OF AUTHORITY

however, that no acceptance of personal property by the Library Trustees shall be deemed to bind the Town or the Library Trustees to raise, appropriate, or expend any public funds for the operation, maintenance, repair, or replacement of such personal property?

7) TRANSFER OF TAX LIENS AND SALE OF TAX DEED PROPERTY

Shall the Town adopt the provisions of NH RSA 80:80, providing that any town, during an annual meeting, may adopt an article authorizing indefinitely, until specific rescission of such authority, the Selectmen to dispose of property acquired by Tax Deed by either conveying said property back to its original owner(s) for consideration equal to all associated unpaid property taxes, interest, and expenses, or to sell said property at public auction, or to otherwise dispose of property as justice may require?



FINANCIAL REPORTS





AUDIT REPORT

MELANSONHEATH
ACCOUNTANTS • AUDITORS

102 Perimeter Road
Nashua, NH 03063
(603)882-1111
melansonheath.com

INDEPENDENT AUDITORS' REPORT

To the Board of Selectmen
Town of Jaffrey, New Hampshire

Additional Offices:
Andover, MA
Greenfield, MA
Manchester, NH
Ellsworth, ME

We have audited the accompanying financial statements of the governmental activities, the business-type activities, each major fund, and the aggregate remaining fund information of the Town of Jaffrey, New Hampshire, as of December 31, 2014, and for the year then ended, and the related notes to the financial statements, which collectively comprise the Town's basic financial statements as listed in the table of contents.

Management's Responsibility for the Financial Statements

The Town's management is responsible for the preparation and fair presentation of these financial statements in accordance with accounting principles generally accepted in the United States of America; this includes the design, implementation, and maintenance of internal control relevant to the preparation and fair presentation of financial statements that are free from material misstatement, whether due to fraud or error.

Auditor's Responsibility

Our responsibility is to express opinions on these financial statements based on our audit. We conducted our audit in accordance with auditing standards generally accepted in the United States of America. Those standards require that we plan and perform the audit to obtain reasonable assurance about whether the financial statements are free from material misstatement.

An audit involves performing procedures to obtain audit evidence about the amounts and disclosures in the financial statements. The procedures selected depend on the auditor's judgment, including the assessment of the risks of material misstatement of the financial statements, whether due to fraud or error. In making those risk assessments, the auditor considers internal control relevant to the entity's preparation and fair presentation of the financial statements in order to design audit procedures that are appropriate in the circumstances, but not for the purpose of expressing an opinion on the effectiveness of the entity's internal control. Accordingly, we express no such



AUDIT REPORT

opinion. An audit also includes evaluating the appropriateness of accounting policies used and the reasonableness of significant accounting estimates made by management, as well as evaluating the overall presentation of the financial statements.

We believe that the audit evidence we have obtained is sufficient and appropriate to provide a basis for our audit opinions.

Opinion

In our opinion, the financial statements referred to above present fairly, in all material respects, the respective financial position of the governmental activities, the business-type activities, each major fund, and the aggregate remaining fund information of the Town of Jaffrey, New Hampshire, as of December 31, 2014, and the respective changes in financial position and, where applicable, cash flows thereof and the respective budgetary comparison for the general fund for the year then ended in accordance with accounting principles generally accepted in the United States of America.

Other Matters

Required Supplementary Information

Accounting principles generally accepted in the United States of America require that Management's Discussion and Analysis be presented to supplement the basic financial statements. Such information, although not a part of the basic financial statements, is required by the *Governmental Accounting Standards Board*, who considers it to be an essential part of financial reporting for placing the basic financial statements in an appropriate operational, economic, or historical context. We have applied certain limited procedures to the required supplementary information in accordance with auditing standards generally accepted in the United States of America, which consisted of inquiries of management about the methods of preparing the information and comparing the information for consistency with management's responses to our inquiries, the basic financial statements, and other knowledge we obtained during our audit of the basic financial statements. We do not express an opinion or provide any assurance on the information because the limited procedures do not provide us with evidence sufficient to express an opinion or provide any assurance.

Other Information

Our audit was conducted for the purpose of forming opinions on the financial statements that collectively comprise the Town of Jaffrey, New Hampshire's basic financial statements. The schedules of Detail Budget and Actual for Revenues and Expenditures for the general fund appearing on pages 43 - 46 are presented for purposes of additional analysis and are not a required part of the basic financial statements. Such information is the responsibility of management and was derived



AUDIT REPORT

from and relates directly to the underlying accounting and other records used to prepare the financial statements. The information has been subjected to the auditing procedures applied in the audit of the financial statements and certain additional procedures, including comparing and reconciling such information directly to the underlying accounting and other records used to prepare the financial statements or to the financial statements themselves, and other additional procedures in accordance with auditing standards generally accepted in the United States of America. In our opinion, the information is fairly stated in all material respects in relation to the financial statements as a whole.

Melanson Heath

June 23, 2015



TRUSTEES OF THE TRUST FUND

The three elected Trustees of Trust Funds oversee and administer the many trust funds and capital reserve accounts of the Town of Jaffrey. These funds and accounts are listed and described in the Trustees of Trust Funds page of the Town website. On December 31, 2015, the market value of all funds stood at \$5,963,583.35. The corresponding figure a year ago was \$5,809,621.86.

Charter Trust Company is retained by the Trustees to provide investment advice, execute investment transactions, perform trust accounting and prepare reports required by the Town of Jaffrey and the State of New Hampshire.

During 2015, the Trustees met quarterly with representatives from Charter Trust, on three occasions at their Peterborough office and once at their headquarters in Concord. These meetings were open to the public and were posted in accordance with statute.

The Trustees also met frequently throughout the year to receive and disburse funds, respond to correspondence and transact other business. These meetings were also open to the public and posted, and were usually held at the Town Office on Wednesdays at 4 p.m.

State legislation now allows up to two alternate Trustees to serve for one year terms. At its meeting on December 22, 2014, the Board of Selectmen appointed William Raymond as an alternate. He was reappointed on December 28, 2015.

On June 22, 2015, Trustees Arceci, Mieso and Stephenson and alternate Trustee Raymond attended the annual Trustees workshop in Concord, sponsored by the Charitable Trusts Unit of the NH Department of Justice.

Citizens are invited to create new trusts for the benefit of Jaffrey. A sample bequest form may be found in the Trustees of Trust Funds page of the Town website: http://townofjaffrey.com/Pages/JaffreyNH_Bcomm/Trustees/sample

Gary Arceci
Frank Mieso
Robert Stephenson
William Raymond, alternate
Trustees of Trust Funds





**Town of Jaffrey Common Fund
(Non-Expendable)
MS-9 for Year Ending December 31, 2015**

MS-9 COMMON FUND

PRINCIPAL - ACCOUNT #5850910910
ANNUAL TOTALS

INCOME - ACCOUNT #5850910910
ANNUAL TOTALS

DATE	TRUST NAME	PURPOSE	% OF TOTAL	BALANCE 01/01/15	NEW FUNDS	GAIN/LOSS	EXPEND	BALANCE 12/31/15	ANNUAL TOTALS				TOTAL	
									BALANCE 01/01/15	Gross Income	Mgmt Fees	Transf/Income/Exp		BALANCE 12/31/15
1885	Cutter Cemetery	Cemetery	1.24%	55,942.86	-	3,051.83	-	58,994.69	166.89	1,605.30	(517.07)	(1,048.50)	206.62	59,201.31
1910	Village Cemetery	Cemetery	0.04%	1,920.00	-	104.83	-	2,024.84	7.45	55.14	(17.76)	(37.73)	7.10	2,031.94
1930	Old Burying Ground Cemetery	Cemetery	1.73%	77,650.16	-	4,239.81	-	81,889.98	301.47	2,230.20	(718.36)	(1,526.28)	287.04	82,177.02
1950	Conant Cemetery	Cemetery	6.39%	287,352.80	-	15,711.87	-	303,064.67	1,295.73	8,489.17	(2,063.04)	(5,856.33)	1,265.53	304,330.20
1970	Phillips-Heil Cemetery	Cemetery	0.70%	31,559.25	-	1,714.86	(250.00)	33,024.10	122.51	899.79	(289.89)	(616.65)	115.76	33,139.86
1901	Parker, Joel	Library	0.75%	33,534.68	-	1,823.62	-	35,358.30	149.68	954.03	(307.49)	(635.87)	160.35	35,518.65
1904	Clay, Susan B.	Library	0.40%	18,164.14	-	987.77	-	19,151.90	81.08	516.75	(166.55)	(344.42)	86.85	19,238.76
1912	Bradley, Julie	Library	0.12%	5,314.55	-	289.01	-	5,603.55	23.72	151.19	(48.73)	(100.77)	25.42	5,628.97
1925	Durant - Library	Library	7.38%	332,012.91	-	18,054.92	-	350,067.82	1,481.89	9,445.44	(3,044.33)	(6,295.51)	1,587.49	351,655.32
1971	Boytton, Ralph	Library	0.27%	11,940.94	-	649.35	-	12,590.30	53.29	339.71	(109.49)	(226.42)	57.09	12,647.39
1982	Allen, Leonard	Library	0.03%	1,244.44	-	67.67	-	1,312.12	5.56	35.40	(11.41)	(23.60)	5.95	1,318.06
1990	Duncan, Alice K.	Library	0.06%	2,475.77	-	134.63	-	2,610.41	11.05	70.43	(22.70)	(46.94)	11.84	2,622.25
1944	Pool, Alice	Misc	8.59%	386,425.02	-	21,013.86	-	407,438.88	1,724.75	10,993.41	(3,543.25)	(7,327.26)	1,847.65	409,286.53
1948	Shattuck Park	Misc	0.10%	2,584.29	-	238.14	-	2,822.43	1,794.06	125.26	(40.35)	(0.64)	1,878.33	4,700.75
1949	Cather, Willa	Misc	0.77%	26,289.55	-	1,889.92	-	28,179.48	8,496.42	993.86	(320.15)	(100.12)	9,070.02	37,249.49
1975	Gordon, George	Misc	2.76%	121,482.67	-	6,788.51	-	128,271.18	3,328.31	3,570.85	(1,150.18)	(2,518.36)	3,230.61	131,501.80
1979	Tolman Trust	Misc	0.58%	17,685.57	-	1,433.29	-	19,118.86	8,666.34	753.93	(242.84)	(3.88)	9,173.55	28,292.41
1988	Fortune, Amos	Misc	0.67%	26,241.01	65.00	1,643.60	-	27,949.61	3,950.61	865.09	(278.62)	(4.44)	4,332.63	32,482.24
2002	Downtown Planting	Misc	0.16%	6,865.49	-	377.65	-	7,243.14	155.31	198.12	(63.86)	(192.03)	97.54	7,340.67
2008	Turner, Harold - Police	Misc	2.26%	96,585.45	-	5,555.68	-	102,141.13	5,595.40	2,863.47	(924.57)	(6,067.28)	1,467.02	103,608.14
2008	Turner, Harold - Fire	Misc	2.35%	96,771.64	-	5,610.47	-	102,382.11	9,495.39	2,887.90	(933.20)	(7,815.63)	3,634.45	106,016.57
1980	Deschenes, Ethel	Scholarship	0.27%	11,882.14	-	661.07	-	12,543.21	272.11	347.73	(112.01)	(1.79)	506.05	13,049.27
1981	Morgan, H & A	Scholarship	1.22%	53,160.37	-	2,987.64	-	56,148.01	1,772.79	1,563.11	(503.57)	(758.08)	2,074.25	58,222.27
1981	Morgan, John J.	Scholarship	1.22%	52,705.82	-	2,983.72	-	55,689.54	2,462.25	1,557.69	(502.15)	(1,258.04)	2,259.75	57,949.28
1986	Stratton, Ralph	Scholarship	4.11%	181,330.20	-	10,089.08	-	191,439.28	4,172.62	5,264.19	(1,696.98)	(4,827.29)	2,912.54	194,351.83
2003	Bellefleur, Henry & Marie	Scholarship	5.69%	255,084.44	-	13,985.56	-	269,070.01	2,075.72	7,327.43	(2,360.31)	(4,537.82)	2,505.02	271,575.03
2010	Jaffrey Grange Fund	Scholarship	1.52%	67,151.19	-	3,737.33	-	70,888.52	1,572.15	1,949.34	(628.52)	(1,710.11)	1,182.87	72,071.39
2010	Berch Memorial School	Scholarship	12.10%	534,379.32	-	29,719.17	-	564,098.49	12,079.49	15,519.90	(5,001.11)	(10,580.37)	12,017.91	576,116.40
2013	Carolyn & Gordon Merrill Trust	Scholarship	2.63%	116,220.21	-	6,465.69	-	122,685.90	2,669.38	3,367.30	(1,084.96)	(3,017.49)	1,934.23	124,620.13
1925	Durant - School	School	15.28%	672,293.58	-	37,505.01	-	709,798.59	17,543.84	19,726.23	(6,354.06)	(802.21)	30,113.80	739,912.39
1955	Conant High	School	0.44%	19,056.96	-	1,085.73	-	20,142.69	904.82	571.11	(183.96)	(2.94)	1,289.03	21,431.72
1986	Daniels, Arthur	School	2.85%	124,238.92	-	6,994.93	-	131,233.85	4,367.15	3,679.43	(1,185.16)	(18.92)	6,842.51	138,076.36
1925	Warren	Welfare	0.22%	9,864.35	-	538.61	-	10,402.96	38.30	283.32	(91.26)	(193.90)	36.46	10,439.43
1942	Conant Indigent	Welfare	0.30%	13,332.12	-	727.95	-	14,060.08	51.76	382.91	(123.34)	(262.06)	49.28	14,109.36
1958	Cilli, Luigi	Welfare	2.19%	98,591.24	-	5,383.23	-	103,974.47	382.77	2,831.65	(912.09)	(1,937.89)	364.45	104,338.92
1986	Badger Trust	Welfare	12.61%	567,187.87	-	30,969.30	-	598,157.17	2,202.07	16,290.28	(5,247.16)	(11,148.51)	2,096.68	600,253.85
			100.0%	4,416,541.94	65.00	245,215.32	(250.00)	4,661,572.26	99,474.14	128,706.09	(41,400.47)	(81,846.07)	104,933.69	4,766,505.95



MS-9 OTHER FUNDS



Town of Jaffrey, Other Funds (Expendable) MS-9 for Year Ending December 31, 2015

DATE	TRUST NAME	PURPOSE	% of Total	PRINCIPAL - ACCOUNT #5850911310				INCOME - ACCOUNT #5850911310			
				BALANCE	GAIN/	BALANCE	BALANCE	BALANCE	MGMT	BALANCE	
				01/01/15	LOSS	12/31/15	01/01/15	EXPEND	12/31/15	FEES	EXPEND
ANNUAL TOTALS				ANNUAL TOTALS				ANNUAL TOTALS			
1991	SAU 47 - Real Estate	School Property	0.00%	(0.00)	-	(0.00)	-	0.00	(0.00)	0.00	(0.00)
1991	SAU 47 - Building Maintenance	School Maintenance	72.79%	623,099.02	200,000.00	(567,123.50)	-	(4,609.02)	1,380.35	-	244,616.37
1996	School Dist Exp Fund	School Pensions	0.00%	-	-	-	-	-	-	-	-
1999	Championship Fund	Athletic & Academic	0.46%	3,384.10	-	-	-	(28.60)	8.04	-	3,854.49
1999	SAU 47 - Teacher's Retirement	School Retirement	0.00%	(0.00)	-	-	-	0.00	(0.00)	-	(0.00)
2005	SAU 47 - Special Education	School Education	17.91%	150,738.50	-	-	-	(1,116.74)	313.79	-	150,507.55
2006	Gifted & Talented Education Fund	School Education	2.91%	23,218.63	-	(7,580.50)	-	(176.29)	49.26	-	16,837.40
2008	Except Student Achievement	School Academic	0.00%	3.79	-	-	-	(0.00)	0.00	-	0.00
2000	Gravestone Restoration	Cemetery	0.33%	3,124.78	2,000.00	(410.00)	-	(27.93)	9.21	-	4,387.91
2008	Cemetery Trees - Private Donations	Cemetery	0.06%	499.24	-	-	-	(3.76)	1.06	-	507.04
2008	Cemetery Trees - Public Donations	Cemetery	0.55%	4,737.80	1,000.00	(870.00)	-	(36.58)	10.24	-	4,784.92
1991	Historic District	Historic Preservation	1.01%	9,008.77	-	-	-	(62.86)	17.66	-	8,472.27
1978	Tennis Courts	Resurfacing	0.00%	0.00	-	-	-	(0.00)	0.00	-	0.00
1996	Planning Board	Town Projects	0.21%	1,553.29	-	-	-	(13.30)	3.74	-	1,793.08
1991	Meetinghouse Fund - Expendable	Repairs & Maintenance	1.60%	13,740.40	5,680.00	(648.40)	-	(117.53)	36.65	-	18,445.61
2004	Street Sign Maintenance	Maintenance	0.10%	747.78	-	-	-	(6.13)	1.72	-	825.88
1998	Town Clocks	Clocks	2.07%	17,365.53	-	(384.00)	-	(127.84)	35.84	-	16,973.56
2008	Building Construction Reserve	Maintenance	0.00%	0.00	-	-	-	(0.00)	0.00	-	0.00
2010	Municipal Building Maintenance	Maintenance	0.00%	1,299.99	-	-	-	0.00	(0.00)	-	(0.00)
TOTAL				852,521.63	208,680.00	(577,016.40)	-	(6,326.59)	1,867.56	-	472,006.08





**Town of Jaffrey, Capital Reserve Funds
(Expendable)
MS-9 for Year Ending December 31, 2015**

MS-9 CAPITAL RESERVE FUNDS

DATE	TRUST NAME	PURPOSE	% of Total	PRINCIPAL - Account #8000006157			INCOME - Account #8000006157					
				BALANCE 01/01/15	FUNDS	BALANCE 12/31/15	BALANCE 01/01/15	MGMT FEES	BALANCE 12/31/15			
				ANNUAL TOTALS			ANNUAL TOTALS					
1928	Property Revaluation	Capital Res	7%	27,775.60	-	17,775.60	3,662.31	(105.82)	60.90	-	3,617.39	21,392.99
1929	Gifted & Talented	Capital Res	0%	-	-	-	-	-	-	-	-	-
1996	Fire Truck	Capital Res	23%	96,690.11	40,000.00	110,690.11	6,896.01	(451.29)	333.85	-	6,778.58	117,468.69
1997	Highway Equipment	Capital Res	27%	106,336.00	50,000.00	156,336.00	14,133.43	(598.55)	483.92	-	14,018.80	170,354.80
2003	GASB 34	Capital Res	0%	-	-	-	-	-	-	-	-	-
2006	Water Department	Capital Res	0%	-	-	-	-	-	-	-	-	-
2010	Land Acquisition	Capital Res	6%	25,000.20	5,000.00	30,000.20	3.57	(112.48)	85.18	-	(23.72)	29,976.48
2010	Municipal Building Maintenance	Capital Res	38%	168,304.66	75,000.00	47,849.50	2.38	(812.49)	655.13	-	(154.99)	47,694.51
2014	Sewer Department	Capital Res	0%	-	300,000.00	300,000.00	-	-	849.29	-	(369.07)	299,630.93
2015	Recreation Department Equipment	Capital Res	0%	-	12,500.00	12,500.00	-	-	35.46	-	8.14	12,508.14
2015	Sewer -Septage Upgrades	Capital Res	0%	-	26,000.00	26,000.00	-	-	73.53	-	45.11	26,045.11
TOTAL				424,106.57	508,500.00	701,151.41	24,697.70	(3,354.73)	2,577.27	-	23,920.24	725,071.65





**MS-10 Town of Jaffrey, Common Funds
January 2015 - December 2015**

Account #5850910910

MS-10 COMMON FUNDS

# of Shares or Other Units	HOW INVESTED Description of Investment (Names of Banks, Stocks, Bonds, etc.)	PRINCIPAL					INCOME Income During Year	MARKET VALUE	
		Beginning Year Balance	Purchases	Cash Capital Gains	Proceeds from Sales	Gains/Losses from Sales		Year End Balance	Beginning Year Market Value
MONEY MARKET FUNDS									
226,479.68	Cash - Principal	59,617.21	352,805.29	-	185,942.82	-	13.34	59,617.21	226,479.68
33,615.86	Cash - Income	11,613.37	200,353.80	-	178,351.31	-	3.16	11,613.37	33,615.86
	Total Cash & Equivalents	71,230.58	553,159.09	-	364,294.13	-	16.50	71,230.58	260,095.54
US Treasury Obligations									
200,000.000	US Treasury Notes 0.25% 4/15/16	199,625.94	-	-	-	-	500.00	199,688.00	199,960.00
25,000.000	US Treasury Notes 0.75% 1/15/17	25,011.72	-	-	-	-	187.50	25,017.50	24,977.50
55,000.000	US Treasury Notes 0.75% 1/15/17 (I)	55,027.93	-	-	55,201.95	174.02	213.09	25,017.50	-
200,000.000	US Treasury Notes 0.875% 1/31/18	198,003.91	-	-	-	-	1,750.00	198,390.00	199,000.00
200,000.000	US Treasury Notes 1.50% 1/31/19	199,988.29	-	-	-	-	3,000.00	200,078.00	200,704.00
60,901.800	US Treasury Notes 0.125% 4/15/19 (I)	-	61,051.83	-	-	327.00	55.06	-	60,544.31
160,000.000	US Treasury Notes 1.125% 4/30/20	153,053.91	-	-	-	-	1,800.00	155,236.80	156,344.00
	Total US Treasury Obligations	830,711.70	61,051.83	-	55,201.95	501.02	7,505.65	803,427.80	841,529.81
FIXED INCOME									
-	FHLB 2.875% 6/12/15	50,834.25	-	-	50,000.00	(834.25)	718.75	50,583.50	-
100,000.000	FHLB 3.000% 9/10/21	103,572.00	-	-	-	-	3,000.00	104,856.00	104,907.00
	Total US Government Agencies	154,406.25	-	-	50,000.00	(834.25)	3,718.75	155,439.50	104,907.00
-	AMERICAN EXPRESS CR 1.750% 6/12/15	51,185.00	-	-	50,000.00	(1,185.00)	437.50	50,275.00	-
-	ECOLAB INC 1.00% 8/9/2015	100,354.00	-	-	100,000.00	(354.00)	1,000.00	100,261.00	-
-	PEPSICO INC 0.75% 3/5/2015 (I)	10,036.60	-	-	10,000.00	(36.60)	37.50	10,005.20	-





**MS-10 Town of Jaffrey, Common Funds
January 2015 - December 2015**

Account #5850910910

MS-10 COMMON FUNDS

# of Shares or Other Units	HOW INVESTED Description of Investment (Names of Banks, Stocks, Bonds, etc.)	PRINCIPAL					Income During Year	MARKET VALUE	
		Beginning Year Balance	Purchases	Cash Capital Gains	Proceeds from Sales	Gains/Losses from Sales		Year End Balance	Beginning Year Market Value
-	WAL-MART STORES INC 2.250% 7/08/15	50,283.50	-	-	50,000.00	(283.50)	1,125.00	50,474.50	-
50,000.000	GENERAL ELECTRIC CAP CORP 1.00% 1/8/2016	50,275.50	-	-	-	-	500.00	50,182.00	50,000.50
50,000.000	BROWN FORMAN CORP 2.500% 1/15/16	50,157.00	-	-	-	-	1,250.00	50,868.00	50,020.50
100,000.000	CATERPILLAR FINANCIAL-SERVICES 0.70% 2/26/2016	99,701.00	-	-	-	-	700.00	100,041.00	99,995.00
100,000.000	AT&T INC 1.70% 6/1/2017	100,417.00	-	-	-	-	1,700.00	100,397.00	100,276.00
50,000.000	NATIONAL OILWELL VARCO INC 1.35% 12/1/2017	50,588.50	-	-	-	-	675.00	49,358.00	48,925.00
100,000.000	ORACLE CORP 2.375% 1/15/2019	100,909.00	-	-	-	-	2,375.00	101,730.00	101,544.00
10,000.000	BANK OF NEW YORK MELLON 0.70% 3/4/2016 (I)	9,939.00	-	-	-	-	70.00	9,990.30	9,998.20
	Total Corporate & Foreign Bonds	673,846.10	-	-	210,000.00	(1,859.10)	9,870.00	673,582.00	460,759.20
18,504.297	VANGUARD I - T INVEST GRADE ADM #571	190,414.01	-	803.79	-	-	5,668.01	181,084.24	178,381.42
5,638.358	VANGUARD INF. PROT. SEC. FD #119	75,421.70	-	-	75,384.85	(36.85)	-	74,313.56	-
30,779.474	VANGUARD S - T INVEST GRADE ADM #539	328,531.68	-	61.55	-	-	6,625.56	328,047.12	325,031.25
1,214.686	VANGUARD S - T INVEST GRADE ADM #539 (I)	12,857.24	-	-	13,009.29	152.05	32.88	12,948.55	-
5,075.048	VANGUARD TL BD MKT IDX ADMIRAL #584	56,021.30	-	52.23	-	-	1,338.48	55,113.01	53,998.51
	Total Taxable Fixed Income Funds	663,245.93	-	917.57	88,394.14	115.20	13,664.93	651,506.48	557,411.18
EQUITY									
1,300.000	ABBOTT LABS	35,647.97	-	-	-	-	1,248.00	58,526.00	58,383.00
1,100.000	ABBVIE INC	32,160.97	-	-	-	-	2,222.00	71,984.00	65,164.00
300.000	AIR PRODUCTS & CHEMICALS INC	43,155.90	-	-	41,852.10	17,069.20	1,191.00	86,538.00	39,033.00
300.000	APPLE INC	5,196.37	-	-	24,742.62	22,460.10	609.00	59,053.30	31,578.00





**MS-10 Town of Jaffrey, Common Funds
January 2015 - December 2015**

Account #5850910910

MS-10 COMMON FUNDS

# of Shares or Other Units	HOW INVESTED Description of Investment (Names of Banks, Stocks, Bonds, etc.)	PRINCIPAL						INCOME Income During Year	MARKET VALUE	
		Beginning Year Balance	Purchases	Cash Capital Gains	Proceeds from Sales	Gains/Losses from Sales	Year End Balance		Beginning Year Market Value	Year End Market Value
1,500.000	AT & T INC	47,511.00	-	-	-	-	-	2,820.00	50,385.00	51,615.00
562.000	CAPITAL ONE FINANCIAL CORP	-	51,150.94	-	-	-	-	449.60	-	40,565.16
500.000	CATERPILLAR INC	30,571.75	-	-	-	-	-	1,470.00	45,765.00	33,980.00
725.000	CHEVRON CORPORATION	31,187.31	-	-	-	-	-	3,103.00	81,330.50	65,221.00
855.000	CONOCOPHILLIPS	35,020.78	-	-	-	-	-	2,513.70	59,046.30	39,919.95
587.000	CVS CAREMARK CORP	-	59,727.19	-	-	-	-	616.35	-	57,390.99
525.000	DEERE & CO	43,167.44	-	-	-	-	-	1,260.00	46,446.75	40,041.75
-	DISNEY WALT CO NEW	18,318.96	-	-	37,432.62	19,113.66	-	402.50	32,966.50	-
708.000	DOMINION RESOURCES INC	29,118.54	-	-	-	-	-	1,833.72	54,445.20	47,889.12
1,000.000	DU PONT E I DE NEMOURS & CO	36,981.22	-	-	2,584.55	797.69	-	1,720.00	73,940.00	66,600.00
1,171.000	EXXON MOBIL CORP	9,330.04	20,104.35	-	-	-	-	3,372.48	87,827.50	91,279.45
408.000	GENERAL DYNAMICS CORP	-	60,584.98	-	-	-	-	281.52	-	56,042.88
3,251.000	GENERAL ELEC CO	16,774.56	29,611.04	-	-	-	-	2,703.19	50,540.00	101,268.65
-	HALYARD HEALTH INC	490.30	-	-	3,146.82	2,656.52	-	-	2,910.08	-
600.000	HONEYWELL INTERNATIONAL INC	20,010.00	-	-	-	-	-	1,288.50	59,952.00	62,142.00
-	INTEL CORP	39,799.20	-	-	66,118.84	26,319.64	-	480.00	72,580.00	-
578.000	INTERNATIONAL BUSINESS MACHINES CORP	27,637.25	20,122.87	-	-	-	-	2,890.00	72,198.00	79,544.36
825.000	JOHNSON & JOHNSON	21,227.94	-	-	-	-	-	2,433.75	86,270.25	84,744.00
1,030.000	JPMORGAN CHASE & CO	42,250.96	-	-	-	-	-	1,730.40	64,457.40	68,010.90
515.000	KIMBERLY CLARK CORP	11,467.41	-	-	-	-	-	1,792.20	59,503.10	65,559.50





**MS-10 Town of Jaffrey, Common Funds
January 2015 - December 2015**

Account #5850910910

MS-10 COMMON FUNDS

HOW INVESTED		PRINCIPAL						INCOME	MARKET VALUE	
# of Shares or Other Units	Description of Investment (Names of Banks, Stocks, Bonds, etc.)	Beginning Year Balance	Purchases	Cash Capital Gains	Proceeds from Sales	Gains/Losses from Sales	Year End Balance	Income During Year	Beginning Year Market Value	Year End Market Value
1,572,000	KROGER CO	-	58,407.50	-	-	-	58,407.50	475.53	-	65,756.76
600,000	LILLY ELI & CO	35,991.37	-	-	31,107.31	15,827.26	20,711.32	1,200.00	71,887.58	50,556.00
600,000	LOWES COS INC	37,983.76	-	-	39,668.64	20,884.76	19,199.88	747.01	81,665.60	45,624.00
749,000	MACYS INC	-	54,622.32	-	-	-	54,622.32	269.64	-	26,200.02
1,021,000	MARATHON PETROLEUM CORP	-	59,684.60	-	-	-	59,684.60	653.44	-	52,928.64
699,000	MCCORMICK & CO INC	29,676.29	20,136.13	-	-	-	49,812.42	1,009.60	31,726.10	59,806.44
610,000	MCDONALDS CORP	38,831.15	-	-	-	-	38,831.15	2,098.40	57,157.00	72,065.40
313,000	MCKESSON CORPORATION	12,857.46	-	-	-	-	12,857.46	313.00	64,972.54	61,732.99
532,000	MEAD JOHNSON NUTRITION CO	41,763.86	9,998.99	-	-	-	51,762.85	820.35	43,433.28	42,001.40
-	NEXTERA ENERGY INC	28,738.48	-	-	54,730.77	25,992.29	-	808.50	55,802.25	-
1,066,000	NIKE INC CL B	19,699.68	-	-	-	-	19,699.68	596.96	51,247.95	66,625.00
852,000	NORFOLK SOUTHERN CORP	38,319.01	20,250.72	-	-	-	58,569.73	2,010.72	71,904.16	72,070.68
2,000,000	ORACLE CORPORATION	62,388.00	-	-	-	-	62,388.00	1,140.00	89,940.00	73,060.00
529,000	PEPSICO INC	19,238.26	-	-	-	-	19,238.26	1,436.24	50,022.24	52,857.68
2,200,000	PFIZER INC	33,800.95	-	-	-	-	33,800.95	2,464.00	68,530.00	71,016.00
-	PHILLIPS 66	50,698.93	18,855.90	-	89,731.22	20,176.39	-	1,143.74	55,065.60	-
871,000	PNC FINANCIAL SERVICES GROUP	80,285.30	-	-	39,583.57	12,156.40	52,858.13	2,175.42	118,599.00	83,015.01
635,000	PROCTER & GAMBLE CO	35,989.79	-	-	-	-	35,989.79	1,671.51	57,842.15	50,425.35
1,100,000	QUALCOMM INC	70,075.00	-	-	-	-	70,075.00	2,046.00	81,763.00	54,983.50
1,285,000	SOUTHERN COMPANY	48,764.10	-	-	-	-	48,764.10	2,765.96	63,106.35	60,125.15





**MS-10 Town of Jaffrey, Common Funds
January 2015 - December 2015**

Account #5850910910

MS-10 COMMON FUNDS

# of Shares or Other Units	HOW INVESTED Description of Investment (Names of Banks, Stocks, Bonds, etc.)	PRINCIPAL						INCOME Income During Year	MARKET VALUE	
		Beginning Year Balance	Purchases	Cash Capital Gains	Proceeds from Sales	Gains/Losses from Sales	Year End Balance		Beginning Year Market Value	Year End Market Value
885.000	TARGET CORP	41,981.06	-	-	-	-	1,911.60	67,180.35	64,259.85	
748.000	TELENOR ASA ADR	-	50,901.40	-	-	-	900.15	-	37,231.70	
400.000	UNITED HEALTH GROUP INC	-	49,983.00	-	-	-	400.00	-	47,056.00	
-	UNITED TECHNOLOGIES CORP	30,738.88	-	-	55,604.47	24,865.59	640.00	57,500.00	-	
905.000	VALERO ENERGY CORP	-	61,275.74	-	-	-	814.50	-	63,992.55	
-	VERIZON COMMUNICATIONS	37,073.65	-	-	57,276.86	20,203.21	1,980.00	56,136.00	-	
-	WAL-MART STORES INC	34,897.38	-	-	52,541.63	17,644.25	640.20	56,680.80	-	
1,170.000	WELLS FARGO & CO	39,054.49	-	-	-	-	1,725.75	64,139.40	63,601.20	
1,603.000	WHITEWAVE FOODS CO CLASS A	32,165.44	19,759.30	-	-	-	-	34,920.02	62,372.73	
	Total Common Equity Securities	1,478,038.16	665,176.97	-	596,122.02	246,166.96	73,289.13	2,727,886.25	2,645,336.76	
1,650.000	ISHARES FTSE CHINA 25 INDEX FUND	68,580.64	-	-	-	-	1,689.63	68,673.00	58,228.50	
1,697.000	ISHARES MSCI EAFE INDEX FUND	58,439.24	40,817.21	-	-	-	2,748.55	62,361.00	99,647.84	
1,435.000	ISHARES MSCI EMERGING MKTS INDEX FD	61,754.01	-	-	-	-	1,151.00	56,381.15	46,192.65	
1,215.000	ISHARES MSCI PACIFIC EX - JAPAN FD	54,089.77	-	-	-	-	2,283.61	53,399.25	46,643.85	
	Total Closed End Intl Equity Fund	242,863.66	40,817.21	-	-	-	7,872.79	240,814.40	250,712.84	
800.000	ISHARES S&P MID-CAP 400 INDEX	66,012.24	-	-	-	-	1,739.90	115,840.00	111,456.00	
709.000	SPDR - CONSUMER DISC SECTOR	-	49,289.61	-	-	-	791.54	-	55,416.01	
974.000	SPDR - ENERGY SECTOR	72,703.50	-	-	-	-	1,990.96	77,101.84	58,751.68	
8,417.000	SPDR - FINANCIAL SECTOR	144,548.36	-	-	-	-	3,906.95	208,152.41	200,577.11	





**MS-10 Town of Jaffrey, Common Funds
January 2015 - December 2015**

Account #5850910910

MS-10 COMMON FUNDS

# of Shares or Other Units	HOW INVESTED Description of Investment (Names of Banks, Stocks, Bonds, etc.)	PRINCIPAL					INCOME		MARKET VALUE	
		Beginning Year Balance	Purchases	Cash Capital Gains	Proceeds from Sales	Gains/Losses from Sales	Year End Balance	Income During Year	Beginning Year Market Value	Year End Market Value
4,000,000	SPDR - TECHNOLOGY SECTOR	118,409.60	-	-	-	-	118,409.60	3,062.62	165,400.00	171,320.00
	<i>Total Closed End Domestic Equity Funds</i>	<i>401,673.70</i>	<i>49,289.61</i>	-	-	-	<i>450,963.31</i>	<i>11,491.97</i>	<i>566,494.25</i>	<i>597,520.80</i>
	FEES									
	Banking Assistance Fees (1)	-	-	-	-	-	(41,400.47)	-	-	-
	TOTAL FUNDS	4,516,016.08	1,369,494.71	917.57	1,364,012.24	244,089.83	4,766,505.95	86,029.25	5,890,381.26	5,718,273.13

(1) \$0.00 Posted to Principal



REPORT OF EXPENDITURES

2015 EXPENSE RECAPITULATION

DEPARTMENT	APPROVED	ACTUAL EXPENDITURE	BALANCE
Executive Office	\$ 272,514	\$ 274,165	\$ (1,651)
Election & Registration	\$ 68,706	\$ 69,406	\$ (700)
Finance Administration	\$ 287,491	\$ 274,210	\$ 13,281
Property Records	\$ 64,637	\$ 67,139	\$ (2,502)
Judicial & Legal	\$ 22,500	\$ 22,012	\$ 488
Personnel Administration	\$ 579,166	\$ 524,563	\$ 54,603
Planning & Zoning	\$ 77,754	\$ 56,797	\$ 20,957
General Government Buildings	\$ 41,595	\$ 23,367	\$ 18,228
Cemeteries	\$ 25,001	\$ 23,700	\$ 1,301
Insurance - Prop, Liab, Veh	\$ 44,967	\$ 46,760	\$ (1,793)
Police Department	\$ 1,360,311	\$ 1,306,779	\$ 53,532
Fire Department	\$ 338,084	\$ 356,186	\$ (18,102)
Building Inspection	\$ 71,650	\$ 70,303	\$ 1,347
Emergency Management	\$ 53,862	\$ 53,364	\$ 498
Prosecution	\$ 104,330	\$ 103,313	\$ 1,017
Highway Department	\$ 967,868	\$ 855,393	\$ 112,475
Bridges	\$ 2,501	\$ 1,905	\$ 596
Street Lighting	\$ 36,000	\$ 36,480	\$ (480)
Parks & Commons	\$ 30,041	\$ 27,526	\$ 2,515
Recycling/Transfer Station	\$ 375,546	\$ 325,464	\$ 50,082
Health Department	\$ 1,896	\$ 1,572	\$ 324
Animal Control	\$ 600	\$ 601	\$ (1)
Welfare	\$ 183,942	\$ 118,316	\$ 65,626
Recreation Department	\$ 245,182	\$ 241,977	\$ 3,205
Public Library	\$ 261,184	\$ 253,152	\$ 8,032
Patriotic Purposes	\$ 2,500	\$ 1,537	\$ 963
Conservation	\$ 500	\$ 803	\$ (303)
Economic Development	\$ 28,020	\$ 26,004	\$ 2,016
Debt Service	\$ 412,972	\$ 412,971	\$ 1
Improvement Other than Buildings	\$ 381,500	\$ 344,439	\$ 37,061
TOTAL GENERAL FUND	\$ 6,342,820	\$ 5,920,204	\$ 422,616
WATER FUND (Article 4)	\$ 1,140,443	\$ 999,568	\$ 140,875
SEWER FUND (Article 4)	\$ 1,990,211	\$ 1,589,423	\$ 400,788



REPORT OF EXPENDITURES

2015 WARRANT ARTICLE RECAPITULATION

ARTICLE	APPROVED	ACTUAL	BALANCE
Art. 8 Cemetery Tree Trust Fund	\$ 1,000	\$ 1,000	\$ -
Art. 10 Gravestone Restoration Fund	\$ 2,000	\$ 2,000	\$ -
Art. 11 Meeting House Trust Fund	\$ 3,000	\$ 3,000	\$ -
Art. 12 Revaluation of Town Property	\$ 10,000	\$ 10,000	\$ -
Art. 13 Municipal Building Trust	\$ 75,000	\$ 75,000	\$ -
Art. 14 Road Grader	\$ 49,982	\$ 49,982	\$ -
Art. 18 Highway Eqt. Capital Reserve	\$ 50,000	\$ 50,000	\$ -
Art. 19 Land Acquisition Capital Reserve	\$ 5,000	\$ 5,000	\$ -
Art. 20 Fire Dept. Capital Reserve	\$ 40,000	\$ 40,000	\$ -
Art. 21 Recreation Capital Reserve	\$ 12,500	\$ 12,500	\$ -
Art. 25 Southwestern Comm Services	\$ 6,578	\$ 6,578	\$ -
Art. 26 Ambulance Service	\$ 30,000	\$ 30,000	\$ -
Art. 27 Community Kitchen	\$ 7,500	\$ 7,500	\$ -
Art. 28 The River Center	\$ 1,500	\$ 1,500	\$ -
Art. 29 Jaffrey Civic Center	\$ 3,500	\$ 3,500	\$ -
Art. 30 Home Healthcare	\$ 17,000	\$ 17,000	\$ -
Art. 31 Monadnock Early Learning	\$ 8,000	\$ 8,000	\$ -
Art. 32 Monadnock Family Services	\$ 6,821	\$ 6,821	\$ -



REPORT OF EXPENDITURES

IMPACT FEE SUMMARY

SCHOOL		
Beginning Balance		\$ 8,486.44
	Expended	\$ -
	Receipts	\$ 611.13
Ending Balance		<u>\$ 9,097.57</u>
CAPITAL FACILITIES		
Beginning Balance		\$ 530.54
	Expended	\$ 1,759.55
	Receipts	\$ 1,229.01
Ending Balance		<u>\$ -</u>
ROAD		
Beginning Balance		\$ 1,059.07
	Expended	
	Receipts	\$ 3,948.96
Ending Balance		<u>\$ 5,008.03</u>
RECREATION		
Beginning Balance		\$ 431.78
	Expended	\$ -
	Receipts	\$ 1.77
Ending Balance		<u>\$ 433.55</u>
TOTAL ALL CATEGORIES		<u><u>\$ 14,539.15</u></u>



STATEMENT OF BONDED DEBT

TOWN OF JAFFREY		2015 PAYMENT SCHEDULE										
		LENDER	YEAR ISSUED	ORIGINAL AMOUNT	INTEREST RATE %	TERM	DATE OF MATURITY	Beginning BALANCE	PRINCIPAL 2015	INTEREST 2015	ADMIN FEE 2015	TOTAL 2015
SEWER FACILITY UPGRADE 2002 2001 WA #4 \$3.75M Proj. # CS-330238-05 (66% Swr 34% GF)		SoNH-DES	2002	\$ 933,681	3.704	20 years	1-Jan-2023	420,156.63	46,684.07	7,159.47	8,403.13	62,246.67
SEWER FACILITY UPGRADE 2005 2001 WA #4 \$3.75M Proj. # CS-330238-06 (66% Swr 34% GF)		SoNH-DES	2005	\$ 1,506,247	3.6880	20 years	1-Jan-2025	828,435.63	75,312.33	13,983.99	16,568.71	105,865.03
AWWTF CONSTRUCTION 2012 \$7,278,000 (66% Swr 34% GF)		USDA-RD	2012	\$ 7,278,000	3.375	24 years	7/2/2036	6,762,530.00	218,571.00	226,407.00	-	444,978.00
SEWER TERTIARY TREATMENT/WOOD PELLETT BOILER Proj. # C-333238-08 (66% Swr 34% GF)			2013	\$ 2,749,140	2.72	20 years	1-Jul-2032	1,315,857.68	57,632.50	9,474.18	26,317.15	93,423.83
SEWER TREATMENT PLANT IMPROVEMENTS & PUMP STATION UPGRADE Proj. # CS-330238-07 (66% Swr 34% GF)		NHDES	2013	\$ 1,743,561	2.72	20 years	1-Feb-2032	1,608,230.60	70,438.00	11,579.26	32,164.61	114,181.87
WATER SYSTEM IMPROVEMENT 1994 WA #2 \$2.903M (100% Water)		USDA-RD	1996	\$ 2,355,000	4.50	27 years	11-Jul-2023	49,871.31	49,871.31	2,244.21	-	52,115.52
WATER MAINS BOND 1994 WA #4 \$1.5M (67% Wtr 33% GF)		NHMBB	2000	\$ 1,500,000	4.75-5.25	20 years	15-Jan-2021	525,000.00	75,000.00	25,265.63	-	100,265.63
								173,250.00	24,750.00	8,337.66	-	33,087.66
								351,750.00	50,250.00	16,927.97	-	67,177.97

STATEMENT OF BONDED DEBT

<u>BOND NAME - WARRANT - NOTES</u>	<u>LENDER</u>	<u>YEAR ISSUED</u>	<u>ORIGINAL AMOUNT</u>	<u>INTEREST RATE %</u>	<u>TERM</u>	<u>DATE OF MATURITY</u>	<u>Beginning BALANCE</u>	<u>PRINCIPAL 2015</u>	<u>INTEREST 2015</u>	<u>ADMIN FEE 2015</u>	<u>TOTAL 2015</u>
RIVER ST. WATER MAINS 2005 WA #5 \$850k (67% Wtr 33% GF)	SoINH-DES	2006	\$ 850,000	3.352	20 years	1-Oct-2026	506,421.04 (98,421.04)	34,000.00	6,846.81	10,128.42	50,975.23
			(170,000)					8,947.37	(P) Forgiveness		
NEW WATER SOURCE OPTIMIZATION 2005 WA #3 \$2.975M (67% Wtr 33% GF)	SoINH-DES	2011	\$ 1,733,188	2.8640	20 years	1-Mar-2030	1,048,444.72 (311,064.67)	52,575.00	9,058.56	20,968.89	82,602.45
			(394,015)					20,737.64	(P) Forgiveness		
PIERCE CROSSING/HADLEY RD BRIDGE 2001 WA #5 \$750k STONE BRIDGE TIFD	NHIMBB	2001	\$ 750,000	4.125-5.0	20 years	15-Aug-2021	245,000.00	35,000.00	10,568.50		45,568.50
WATER MAIN EXTENSION STONE BRIDGE TIFD	NHIMBB	2012	\$ 739,500		20 years	15-Aug-1932	700,000.00	40,000.00	35,975.00		75,975.00
SQUANTUM ROAD WELL PROJECT DWSRF # 1221010-04 (67% Wtr 33% GF)	NH-DES	2013	\$ 1,000,656	0.7200	20 years	1-Oct-2032	923,581.06 (450,295.02)	18,040.45	6,649.78	18,471.62	43,161.85
			(450,295)					23,699.74	(P) Forgiveness		
JAFFREY COMMUNITY CENTER 2004 WA #4 \$300k	NHIMBB	2004	\$ 287,500	3.0-5.0	20 years	15-Aug-2024	140,000.00	15,000.00	6,462.00		21,462.00
CAPITAL LEASE - Fire Truck (Crimson Fire)		2010	\$ 356,243	3.62%	10 years	1-Apr-2020	225,690.88	34,351.49	8,171.59		\$ 42,523.08
CAPITAL LEASE - DPW Grader							240,000.00	48,000.00	1,981.83		49,981.83



SUMMARY INVENTORY OF VALUATION

FINANCIAL SUMMARY — TAX INCREMENT FINANCE DISTRICTS (TIFDs)

Stone Arch Bridge Industrial Park TIFD

2015 Assessed Value \$10,418,800
1998 Assessed Value (TIFD created) \$ 4,740,601

Captured Assessed Value \$5,678,199

Revenue \$188,630 (tax increment)
Expenditures \$131,127

Balance: \$57,503 (Returned to the General Fund)

Downtown TIFD

2015 Assessed Value \$23,016,533
1998 Assessed Value (TIFD created) \$12,601,300

Captured Assessed Value \$10,415,233

Revenue \$345,994 (tax increment)
Expenditures \$131,038

Balance \$214,956 (Returned to the General Fund)

TOTAL RETURNED TO THE GENERAL FUND \$272,459



SUMMARY INVENTORY OF VALUATION

Total Land Valuation	\$106,417,900
Total Building Valuation	290,546,751

GROSS VALUATION **\$396,964,651**

EXEMPTIONS ALLOWED

Blind	\$60,000
Elderly	1,299,500
Totally and Permanently Disabled	189,100
Solar	<u>115,631</u>

TOTAL APPLIED EXEMPTIONS..... **\$1,664,231**

NET VALUATION..... **\$403,776,620**

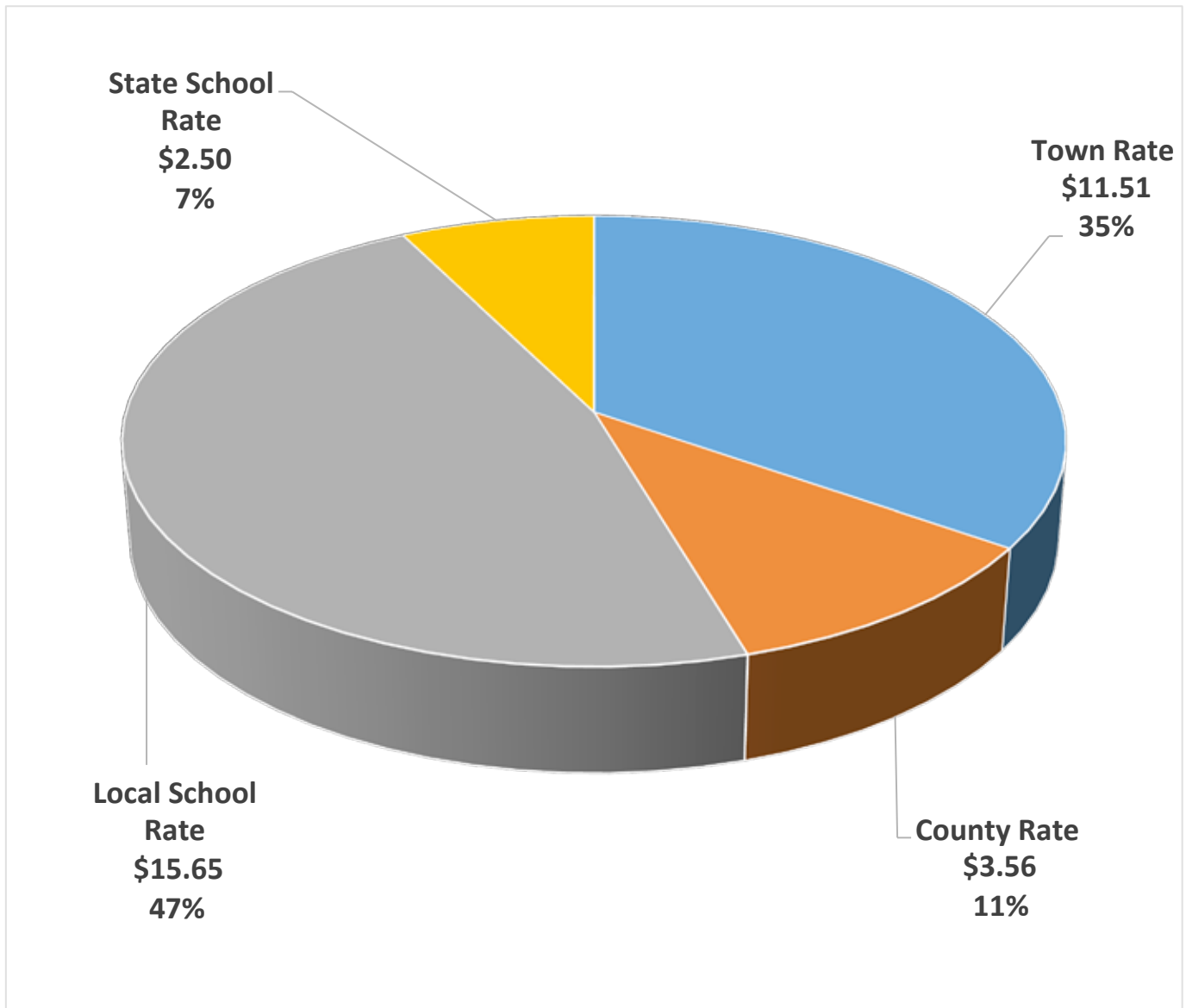
CURRENT USE SUMMARY INVENTORY

<u>Classification</u>	<u>Acreage</u>	<u>Current Use Value</u>
Farm Land	1,193.06	\$378,300
Forest Land	12,235.86	613,800
Unproductive/Wetland	1,538.34	26,900
Discretionary Easements		100
TOTALS	14,967.26	\$1,019,000



2015 TAX RATE

2015 TAX RATE
\$33.22 PER \$1,000 VALUATION
EQUALIZATION RATIO = 96.5%



TOWN CLERK'S REPORT

All receipts collected by Town Clerk and remitted to Treasurer

Motor Vehicle Registration Fees, Transfers and Surcharges	\$1,226,580.93
Dog License, dog fees & dog fines - Total licenses issued - 869	\$5,768.50
Marriage License. Fees & Certified Copy fees	\$14,770.00
Building Permits, Boiler Permits	\$18,893.91
Pistol Permits & Parking Tickets	\$1,095.00
Boat Tax	\$9,930.05
Cable Franchise Fee	\$69,716.19
Total Remitted to Treasurer	\$1,346,754.58

All other accounts collected by Town Clerk and remitted to Treasurer:

Gen. Assistance Trust, Sewer Disposal Fees, Contracted Services,
Planning Board, Zoning Board, Fingerprint Services;
Police Reports/Police Details, Sales of Recyclables, Transfer Station,
Library Receipts, Cemetery Rev., Septic System Inspections, Recreation,
Grants and all other Misc. Rev.

Total Remitted to treasurer **\$756,261.60**

Grand Total Remitted to Treasurer **\$2,103,016.18**

Respectfully submitted by:

Kelly Rollins ~ Town Clerk



TAX COLLECTOR'S REPORT – MS-61



New Hampshire
Department of
Revenue Administration

2015
MS-61

Tax Collector's Report

Form Due Date: **March 1 (Calendar Year), September 1 (Fiscal Year)**

Instructions

Cover Page

- Select the entity name from the pull down menu (County will automatically populate)
- Enter the year of the report
- Enter the preparer's information

For Assistance Please Contact:

NH DRA Municipal and Property Division
Phone: (603) 230-5090
Fax: (603) 230-5947
<http://www.revenue.nh.gov/mun-prop/>

ENTITY'S INFORMATION ?

Municipality: County: Report Year:

PREPARER'S INFORMATION ?

First Name Last Name
Street No. Street Name Phone Number
Email (optional)



TAX COLLECTOR'S REPORT – MS-61



New Hampshire
Department of
Revenue Administration

**2015
MS-61**

Debits						
Uncollected Taxes Beginning of Year	Account	Levy for Year of this Report	Prior Levies (Please Specify Years)			
			Year: 2014	Year: 2013	Year: 2012 &	
Property Taxes	3110		\$636,437.54			
Resident Taxes	3180					
Land Use Change Taxes	3120					
Yield Taxes	3185		\$2,787.18			
Excavation Tax	3187		\$63.60			
Other Taxes	3189		\$244,790.32	\$4,369.68		\$2,161.10
Property Tax Credit Balance ?		(\$1,195.32)				
Other Tax or Charges Credit Balance ?			(\$5,867.09)			

Taxes Committed This Year	Account	Levy for Year of this Report	Prior Levies	
			2014	
Property Taxes	3110	\$14,088,052.58		
Resident Taxes	3180			
Land Use Change Taxes	3120			
Yield Taxes	3185	\$9,494.83		
Excavation Tax	3187	\$2,556.72		
Other Taxes	3189	\$2,464,862.85	\$50.00	
[REDACTED]				
[REDACTED]				

Overpayment Refunds	Account	Levy for Year of this Report	Prior Levies		
			2014	2013	2012 &
Property Taxes	3110	\$6,733.48			
Resident Taxes	3180				
Land Use Change Taxes	3120				
Yield Taxes	3185				
Excavation Tax	3187				
[REDACTED] Other tax	#3189	\$27.93			
[REDACTED]					
Interest and Penalties on Delinquent Taxes	3190	\$14,686.05	\$36,927.05	\$108.52	\$134.36
Interest and Penalties on Resident Taxes	3190				

Total Debits	\$16,585,219.12	\$915,188.60	\$4,478.20	\$2,295.46
---------------------	------------------------	---------------------	-------------------	-------------------



TAX COLLECTOR'S REPORT – MS-61



New Hampshire
Department of
Revenue Administration

2015
MS-61

Credits				
Remitted to Treasurer	Levy for Year of this Report	2014	Prior Levies 2013	2012 &
Property Taxes	\$13,179,123.32	\$325,344.66		
Resident Taxes				
Land Use Change Taxes				
Yield Taxes	\$8,295.86	\$1,985.44		
Interest (Include Lien Conversion)	\$14,686.05	\$36,927.05	\$108.52	\$134.36
Penalties				
Excavation Tax	\$2,556.72	\$63.60		
Other Taxes	\$2,123,683.02	\$192,651.03	\$484.85	\$373.05
Conversion to Lien (Principal Only)		\$343,368.98		
NSF Charges				
Discounts Allowed				
Abatements Made	Levy for Year of this Report	2014	Prior Levies 2013	2012 &
Property Taxes	\$266,553.12	\$108.08		
Resident Taxes				
Land Use Change Taxes				
Yield Taxes				
Excavation Tax				
Other Taxes	\$10,648.94	\$1,958.70		
Current Levy Deeded				



TAX COLLECTOR'S REPORT – MS-61



New Hampshire
 Department of
 Revenue Administration

2015
MS-61

Uncollected Taxes - End of Year # 1080	Levy for Year of this Report	Prior Levies		
		2014	2013	2012 &
Property Taxes	\$655,511.74	\$3.72		
Resident Taxes				
Land Use Change Taxes				
Yield Taxes	\$1,198.97			
Excavation Tax				
Other Taxes	\$334,906.97	\$12,777.34	\$3,884.83	\$1,788.05
Property Tax Credit Balance ?	(\$7,597.44)			
Other Tax or Charges Credit Balance ?	(\$4,348.15)			
Total Credits	\$16,585,219.12	\$915,188.60	\$4,478.20	\$2,295.46



TAX COLLECTOR'S REPORT – MS-61



New Hampshire
Department of
Revenue Administration

**2015
MS-61**

Summary of Debits				
	Last Year's Levy	Prior Levies (Please Specify Years)		
		Year: 2013	Year: 2012	Year: 2011&
Unredeemed Liens Balance - Beginning of Year		\$253,563.64	\$166,969.60	\$5,901.60
Liens Executed During Fiscal Year	\$368,163.61			
Interest & Costs Collected (After Lien Execution)	\$8,740.80	\$21,222.56	\$38,942.88	\$303.35
Total Debits	\$376,904.41	\$274,786.20	\$205,912.48	\$6,204.95

Summary of Credits				
	Last Year's Levy	Prior Levies		
		2013	2012	2011&
Redemptions	\$79,552.26	\$70,275.60	\$123,786.91	\$2,185.89
Interest & Costs Collected (After Lien Execution) #3190	\$8,709.55	\$21,222.56	\$38,942.88	\$303.35
Abatements of Unredeemed Liens	\$93.02			
Liens Deeded to Municipality				
Unredeemed Liens Balance - End of Year #1110	\$288,611.35	\$183,288.04	\$43,182.69	\$3,715.71
Total Credits	\$376,966.18	\$274,786.20	\$205,912.48	\$6,204.95



TAX COLLECTOR'S REPORT – MS-61



New Hampshire
Department of
Revenue Administration

2015
MS-61

ATTENTION (233)

1. CERTIFY THIS FORM

Under penalties of perjury, I declare that I have examined the information contained in this form and to the best of my belief it is true, correct and complete.

Preparer's First Name

Preparer's Last Name

Date

Dawn

Oswalt

01/31/2016

2. SAVE AND EMAIL THIS FORM

Please save and e-mail the completed PDF form to your Municipal Services Advisor:

- Michelle Clark: michelle.clark@dra.nh.gov
- Jamie Dow: jamie.dow@dra.nh.gov
- Shelley Gerlarneau: shelley.gerlarneau@dra.nh.gov
- Stephanie Derosier: stephanie.derosier@dra.nh.gov

3. PRINT, SIGN, AND UPLOAD THIS FORM

This completed PDF form must be PRINTED, SIGNED, SCANNED, and UPLOADED onto the Municipal Tax Rate Setting Portal (MTRSP) at <http://proptax.org/nh/>. If you have any questions, please contact your Municipal Services Advisor.

PREPARER'S CERTIFICATION

Under penalties of perjury, I declare that I have examined the information contained in this form and to the best of my belief it is true, correct and complete.

Preparer's Signature and Title



TREASURER'S REPORT

RECREATION REVENUE FUND

Balance as of January 1, 2015	\$28,247.37
Income	\$77,469.94
Interest	\$46.79
	<hr/>
	\$105,764.10
Expended (Town of Jaffrey)	\$71,548.41
Bank Fee	\$31.91
Balance as of December 31, 2015	\$34,183.78

BONDS AND SECURITY ACCOUNT

Balance as of January 1, 2015	\$13,890.79
Income	\$3,250.63
Interest	\$21.17
	<hr/>
	\$17,162.59
Expended (Released Security Deposits)	\$2,853.07
Balance as of December 31, 2015	\$14,309.52

HELD EVIDENCE ACCOUNT

Balance as of January 1, 2015	\$7,836.32
Income	\$0.00
Interest	\$3.92
	<hr/>
	\$7,840.24
Expended (Released Evidence)	\$0.00
Balance as of December 31, 2015	\$7,840.24

JAFFREY CONSERVATION FUND

Balance as of January 1, 2015	\$77,909.31
Income	\$11,179.00
Interest	\$53.95
	<hr/>
	\$89,142.26
Expended (Town of Jaffrey)	\$13,425.73
Balance as of December 31, 2015	\$75,716.53

IMPACT FEE ACCOUNT

Balance as of January 1, 2015	\$10,511.64
Income	\$9,707.32
Interest	\$20.59
	<hr/>
	\$20,239.55
Expended (Town of Jaffrey)	\$5,700.00
Balance as of December 31, 2015	\$14,539.55



TREASURER'S REPORT

D.A.R.E. PROGRAM

Balance as of January 1, 2015	\$92.17
Refund Service Charge	\$0.00
Interest	\$0.04
	<hr/>
	\$92.21
Expended	\$0.00
Bank Fee	\$0.00
Balance as of December 31, 2015	\$92.21

JAFFREY EQUITABLE SHARING FUNDS

Balance as of January 1, 2015	\$3,807.82
Income	.00
Interest	\$1.44
	<hr/>
	\$3,809.26
Expended (Town of Jaffrey)	\$2,808.00
Balance as of December 31, 2015	\$1,001.26

REVOLVING LOAN FUND

Balance as of January 1, 2015	\$458,040.88
Income	\$2,935.15
Interest	\$822.41
	<hr/>
	\$461,798.44
Expended	\$0.00
Balance as of December 31, 2015	\$461,798.44

RECLAMATION TRUST FUND

Balance as of January 1, 2015	\$30,548.32
Income	\$21,218.70
Interest	\$59.95
	<hr/>
	\$51,826.97
Expended	\$6,186.50
Balance as of December 31, 2015	\$45,640.47

DBU CONSTRUCTION ESCROW ACCOUNT

Balance as of January 1, 2015	\$0.00
Income	\$0.00
Interest	\$0.00
	<hr/>
	\$0.00
Expended (Released)	\$0.00
Balance as of December 31, 2015	\$0.00



TREASURER'S REPORT

VAN DYKE CONSTRUCTION ESCROW ACCOUNT

Balance as of January 1, 2015	\$14,392.99
Income	\$0.00
Interest	<u>\$4.32</u>
	\$14,397.31
Expended	\$0.00
Balance as of December 31, 2015	\$14,397.31

FOREST PARK ACCOUNT

Balance as of January 1, 2015	\$0.00
Income	\$0.00
Interest	<u>\$0.00</u>
	\$0.00
Expended (Town of Jaffrey)	\$0.00
Balance as of December 31, 2015	\$0.00

POLICE DETAIL FUND

Balance as of January 1, 2015	\$18,097.76
Income	\$42,455.43
Interest	<u>\$6.65</u>
	\$60,559.84
Expended (Town of Jaffrey)	\$56,092.66
Balance as of December 31, 2015	\$4,467.18

Respectfully submitted,

Sandra M. Stewart
Treasurer



ALICE POOLE FUND

This past year the Alice Poole Committee made contributions to Santa's House, during the Christmas season, so Jaffrey's needy children could have a Merry Christmas

We sponsored several young children at the AIM summer camp offered by the Jaffrey Recreation Department, as well as two other summer camps.

We continue to purchase magazine subscriptions for the Good Shepherd Rehabilitation Center and provide small birthday gifts to local residents living there. We also help with the Activity Fund at Good Shepherd. Many of the elderly Jaffrey citizens, in temporary need, were remembered with small gifts, usually in the form of gas cards and small checks as well as fuel assistance.

Gift certificates for food orders were purchased from Market Basket and certificates for clothing were purchased from Wal-Mart. The certificates were distributed during the Holiday Season and at other times during the year, to those in need. Also holiday centerpieces and fruit baskets were distributed at Christmas to Jaffrey residents.

As usual, The Alice Poole Fund Committee continues to spend all of the interest received from the Alice Poole Fund Trustees in accordance with the will of Alice Poole.

Committee Members:

Randyl P. Cournoyer, Jr., Chairman
Janelle Moore, Treasurer
Cynthia Hamilton
Sheila Girbach
Judith L. Roberts



ALICE POOLE FUND

Beginning Balance, January 1, 2015		\$2,726.19
Receipts:		
Donation	100.00	
Student loan repayments	900.00	
Trustees of Trust Funds	7,270.42	
Total of Receipts		\$ 8,270.42
Total:		<hr/> \$10,996.61
Disbursements:		
Aid to families (gift card purchases)	1,500.00	
Aid and gifts to elderly (cash gifts & donations)	1,327.85	
Aid to Non-Profit (Santa's House etc)	3,000.00	
Bookkeeping supplies, stamps, cards, etc.	159.95	
AIM Camp and other Registrations	2,735.00	
Total Disbursements		<hr/> \$8,722.80
Ending Balance, December 31, 2015		\$2,273.81

Respectfully Submitted


Jeannelle Moore, Treasurer





REPORTS
BOARDS, COMMISSIONS
AND COMMITTEES





BOARD OF SELECTMEN

Our activities in 2015 were dominated by four topics;

- Property Revaluation/Tax Rate –
 - o Hopefully most are now well-schooled in the intricacies of revaluation and its effect on tax rate and taxes through our outreach meetings, web postings, mailings, and media coverage.
 - o 56% of the current property owners saw no or a slight reduction in property assessments. The remainder saw increases due to market value changes, property improvements or value changes to reduce dispersion and improve alignment of values.
 - o This has placed an increased emphasis on budget preparation with a focus on reduced spending without unnecessarily compromising services.

- New Town Offices
 - o An investigation into the viability of St. Pat's school determined that it was not a viable alternative.
 - o Other outcomes from that investigation were the confirmation of a preference for a combined (TO and PD) facility (vs. single purpose facility) located on Main St. (vs. Goodnow St.). Additionally, the proposed Municipal Facility was the only alternative which met the prescribed needs and was the most cost-effective.
 - o We confirmed that the proposed alternative is affordable within the current agreed capital spending levels.
 - o The Select Board conducted an extensive outreach program throughout the community to share information and receive input on the proposed Town Office Project. Based upon the feedback received and additional input provided during the budget process, it was evident that the community has yet to develop a consensus on the project's direction. Therefore, the Board decided to not present a request for design funding at the 2016 Town Meeting, but will continue efforts next year to achieve community consensus on the project.

- 202 Traffic Improvements
 - o The Rte. 202 Downtown Traffic and Intersection Improvements project continues to move forward. A vendor has been selected for preliminary engineering.
 - o Construction remains forecast to begin 2020 (only 4 years away).
 - o We will be asking for your participation in various focus groups to ensure we maintain a focus on pedestrian safety as well as the betterment of our downtown.

- Transfer Station Improvements
 - o The Board has completed significant research and site visits to determine improvements to our operations.
 - o A Recycling Committee is being constituted to develop a vision, roadmap and business plan to achieve that vision.
 - o We are looking for volunteers for that committee; contact Tom Rothermel.

During this time of revaluation it is important to remind ourselves that the value of our properties depends not only on the condition/location of that property, but also the value of our Town. In turn, the value of our Town depends on its services, facilities, resources and most importantly you, its citizens. As you can see, there is plenty of opportunity here for you to put your imprint on your town.

Board of Selectmen

Donald MacIsaac, Chairman



TOWN MODERATOR

Once again it is my honor to report to you, the voters of Jaffrey. At the conclusion of our 2016 Town Meeting, I will have completed my 25th year as your moderator. As the previous year was a light year from a moderator's perspective with only one election, this gives me an opportunity to share some thoughts with you. I cannot express to you how proud I am to be your moderator. The conducting of our elections, and the appointing of the members to the Historic District Commission and the Jaffrey Budget Committee, is a huge responsibility that I take very seriously. In making these appointments I try to find people who have a feel for what Jaffrey is. I don't know that I can define the word "feel" in this context but I know it when I sense it.

Our annual Town meeting is a recurring challenge for me. As I've said many times, and will continue to say if I am elected again, Town meeting belongs to you, the voters of the Town. My job is to conduct the meeting in an orderly fashion with an established format that has been developed over many years. Although I've been criticized for the meeting being too long, I feel very strongly about giving everyone the opportunity to express themselves. A little too light on the gavel? Perhaps. However, I'd rather that the meeting go a little longer and to have people leave the meeting knowing that even if things didn't go their way, they had their chance to express themselves. Having fair, properly run elections, and we have four this coming year, is of the utmost importance. This, too, is a challenge for me each year. We are so fortunate to have an extremely efficient and conscientious town clerk, Kelly Langevin Rollins, and the welcome advice of our assistant town clerk, Dawn Oswalt. The assistant moderator, the ballot clerks, the Supervisors Of The Checklist, our hosts the Veterans of Foreign Wars Post 5613, along with many others, help make our elections exemplary. My opinion is confirmed by the positive comments that we receive when the Attorney General's office inspect us during the elections. I'll conclude by thanking you all, regardless of your political views, for being a part of the involved citizenry of Jaffrey and for allowing me to represent you.

Respectfully submitted,

Marc Tieger



CEMETERY COMMITTEE

THE CEMETERY COMMITTEE was established in 1991 to advise the Town on the operation, maintenance and preservation of Jaffrey's public cemeteries: Conant, The Old Burying Ground, Cutter, Cutter Extension and Phillips-Heil (also the inactive cemeteries, Village and Smallpox). It is composed of representatives of the American Legion and Veterans of Foreign Wars, the Historical Society, Cournoyer Funeral Home, the Board of Selectmen and up to five appointed Members-at-Large. Randall Heglin, Director of Public Works, and Bruce Hautanen assist the Committee in its work. The Resolution establishing the Committee and the Cemetery Rules and Regulations are on the Town's website: <http://townofjaffrey.com>

CEMETERY STATISTICS FOR 2015

<u>Available Lots:</u>	Conant	Phillips	Phillips-Heil	Cutter	Cutter Extension	Old Burying Ground
Burial	348	0	80	0	42*	0
Cremation	11	21	29	0	63*	0
<u>Sale of Lots:</u>						
Burial (double)	0	0	0	0	0	0
Burial (single)	0	0	0	0	6	0
Cremation	0	0	0	0	0	0
<u>Burials:</u>						
Full	3	0	1	0	0	0
Cremation	4	0	0	0	0	2
Disinterment	0	0	0	0	0	0

*Sections A, B & F single lots only. Additional lots will become available in future years.

During 2015 the Committee met five times with Town staff to discuss operation, budget and maintenance issues, or to undertake inspections. Each cemetery is overseen by a member of the Committee. This oversight involves inspecting the cemetery from time-to-time and reporting on conditions and problems at Committee meetings. Members of the Committee also participated in several work sessions to straighten headstones.

Katsura Landscaping continues to do an excellent job of grass cutting, cleanup and grounds maintenance at all the cemeteries. Its contract has been extended for a further year.

A Cemetery Trees Trust Fund was established at the 2007 Town Meeting. The balance of this fund at the start of the year was \$4,681.27. At last year's Town Meeting, \$1,000 was added to the fund. Income earned was \$10.24. Expenditures from the fund totaled \$870, paid to GreenLife Tree Care for tree removal and pruning in Conant Cemetery, Cutter Cemetery & Extension, The Old Burying Ground and Village Cemetery. Management fees were \$36.58. At the end of the year the balance of the Cemetery Trees Trust Fund was \$4,784.92. (The Willa Cather Trust Fund paid an additional \$95 for some of the treework in The Old Burying Ground, again to GreenLife Tree Care.) The Department of Public Works has also undertaken some treework, specifically in Phillips-Heil Cemetery.

A Gravestone Restoration Trust Fund was established at the 2000 Town Meeting. The balance of this fund at the start of the year was \$2,816.62. At last year's Town Meeting, \$2,000 was added to the fund. Income earned was \$9.21. Expenditures from the fund totaled \$410, paid to Peterborough Marble & Granite for stone repair in Conant and Cutter Cemeteries and The Old Burying Ground. Management fees were \$27.93. At the end of the year the balance of the Gravestone Restoration Trust Fund was \$4,387.91. Minor gravestone repairs and stone straightening were done by volunteers, mainly in The Old Burying Ground.

Committee member Charles Turcotte built a handsome bridge over a wet area of the path to the Smallpox Cemetery and did thorough weed-whacking of the cemetery itself. And Andy Webber donated material and his efforts on repairing the entrance gate to the Village Cemetery.



CEMETERY COMMITTEE

The Committee, in conjunction with the Jaffrey Historical Society, is planning a Conant Cemetery ‘Walkabout’ for Sunday, June 5, 2016. The gravesites of various prominent Jaffrey people will be visited on this guided tour.

The Jaffrey Department of Public Works has completed developing a Cemetery Data Base which is now available to all at http://townofjaffrey.com/Pages/JaffreyNH_Bcomm/Cemetery/CemInv2015.pdf

Our member Cynthia Hamilton will be leaving the Committee as of Town Meeting in 2016. We recognize and appreciate her service over the years as a Committee member and as the Overseer of Cutter Cemetery.

Residents and lot owners are reminded that the Town’s *Cemetery Rules & Regulations* and *A Guide to the Public Cemeteries of Jaffrey* are available from the Department of Public Works and on the Town website <http://townofjaffrey.com>. The Cemetery Committee has a page on the site under Boards & Committees.

The Committee thanks those volunteers who have shown an interest in Jaffrey’s cemeteries by devoting their time and attention to their care and maintenance over the past year.

CEMETERY COMMITTEE

Richard Boutwell, Member-at-Large (Conant Cemetery Overseer)
William Driscoll, Member-at-Large (Phillips-Heil Cemetery Overseer)
Cynthia Hamilton, Member-at-Large (Cutter Cemetery Overseer)
Kevin Sterling, Member-at-Large (Old Burying Ground Overseer)
Emily Preston, Member-at-Large
Randyl Cournoyer
Donald MacIsaac
William Sheldon
Robert Stephenson (Village Cemetery Overseer)
Charles Turcotte
Bruce Hill, Associate
Paul St. Pierre, Genealogist



The Old Burying Ground from the Tower of the Meetinghouse. August 18, 2015.

CONSERVATION COMMISSION

The Conservation Commission was established in accordance with Revised Statutes Annotated (RSA) 36-A for the proper use and protection of Jaffrey's natural resources and watersheds. The Commission provides a focal point within the town and its government for environmental concerns. The Commission may advise the Planning Board and other local bodies on conservation matters. The Commission may act more directly to protect natural resources by acquiring land, either outright or through easements, with the approval of the Selectmen. The Commission also manages designated town forests.

The Conservation Commission holds regular meetings, open to the public, on the fourth Wednesday of the month at 7 p.m. in the Town Hall. Meeting minutes are posted on the Town's website. The Conservation Commission's section of the Town's website also contains detailed information about the Town's conservation areas and a copy of the Natural Resources Inventory of detailed maps of the resources within the Town of Jaffrey.

2015 was a year of developing new projects for the Conservation Commission. The Commission reviewed DES applications, inventoried conservation lands in Jaffrey and developed an open space sub-committee. Several site visits were made to Cheshire Park Conservation Area to resolve issues there, including steps to restore and rebuild trails. Other activities included continued support for conservation easements, restocking Conservation Commission brochures, planning educational programs for the public, sponsorship of a Jaffrey student for an educational conservation camp and continued monitoring of easement properties. DES and ZBA application site visits increased in the past year. Our activities are detailed below:

- The Land Acquisition Capital Reserve Fund (LACRF) was funded with \$5,000 at the 2015 Town Meeting.
- An Open Space Sub-Committee was formed with Bill Graf as chair and the following mission statement was developed:

The Open Space Committee is a subcommittee of the Town's Conservation Commission. Through implementation of the Open Space Priorities Plan, the Open Space Committee encourages participation in the voluntary acquisition and protection of open spaces for recreation, common space, woodland, farmland and preservation land. It assists landowners with land protection projects through use of the Land Acquisition Capital Reserve Fund in conjunction with qualified conservation organizations.

- Cheshire Pond Conservation Area (CPCA): In 2014 the entrance from Nutting Road to CPCA was broadened and cleared of some brush by the Student Conservation Association volunteers. In September of 2015, Rick Brackett, from the Monadnock Conservancy along with Conservation Commission members walked the trails to obtain GPS coordinates to map boundaries and trails in CPCA. This was done in order to assure correct placement of trails and to develop trail maps. It was noted that some of the metal signs specifying No Motorized Vehicles that were placed in CPCA have been removed and will be replaced.
- The Conservation Commission purchased a set of water testing equipment which is being used to test the Contoocook River water in 4 locations in Jaffrey in coordination with the Contoocook and North Branch Rivers Local Advisory Committee (CNBRLAC).
- DES Applications: Numerous DES applications were reviewed and site visits were made regarding the applications. One of the applications is summarized below:

Brooke Smart of USDA and Sean Sweeney of Headwaters Hydrology presented a proposal to remove the earthen dam on Stony Brook, which created Ainsworth Pond. The pond was on the property held by the Frederick W. Greene Estate, lying within a USDA Conservation Easement. Constructed in 1963,



CONSERVATION COMMISSION

the dam created a pond of approximately 15 acres. With the deterioration of the outflow pipe over time, the level of the pond had fallen, and it now covered approximately 4 acres. Because of its size and depth, the water in the pond was relatively warm, and had low dissolved oxygen levels. The culvert through the dam hovered approximately six inches above the current water level, preventing the free passage of fish and amphibians down Stony Brook. The dam itself was considered by NHDES to be deficient, with an outflow too low to meet current regulatory requirements, and was judged to pose a safety risk to the downstream road culvert particularly in the event of a hundred-year flood. After consideration and deliberation, the Conservation Commission voted to support removal of the dam.

Joel DeStasio, NH Field Manager for Trout Unlimited, presented proposals for the restoration of a tributary of Stony Brook on the Greene Conservation Easement, and Meade Brook on the Underwood Conservation Easement. These are Minimum Impact Projects, under the aegis of the US Natural Resources Conservation Service. The Commission approved the expedited review application for the Greene Wetlands Restoration and the expedited review application for the Underwood Wetlands Restoration.

- The Commission inventoried and verified updated Conservation maps of Jaffrey from the Southwest Region Planning Commission with assistance from JoAnne Carr. One large map has been placed in the frame in the conference room at the Town Offices. Smaller maps were distributed to members and additional maps will be available for the public.
- Children's Woods and Carey Park: The Conservation Commission continues to be available to work with the Middle School Science teacher and students in assisting them to study the soil types in Children's Woods, rare & endangered species, and providing information from our Natural Resource maps regarding soils, Water Resources, Unfragmented Lands, Wildlife and Ecology, and their co-occurrences in Jaffrey.
- Educational Programs:
Jaffrey Conservation Commission brochures continue to be placed in the Town Library, Rails to Trails kiosk, Recreation Center, Welcome Center, Civic Center, Community Bulletin Board, Teen Center and distributed at Riverfest.

The Conservation Commission contributed toward a scholarship for a Jaffrey student to attend Camp Wildwood, the Massachusetts Audubon Society's Conservation Camp.

At Riverfest the Conservation Commission presented a display of invasive species along with the NRI base map and wildlife maps. Additional educational material related to conservation, wildlife and nature and recreational areas was on display. JCC's weed wrench, available for use by all of the town's residents, was on display.

- Monitoring of Easements:
Grey Goose Easement: The annual monitoring of the Grey Goose Easement was completed by Jeff Littleton of Moosewood Ecological along with William Graf and Francis McBride Conservation Commission member. The Conservation Commission will be forwarding the final report to the Select Board for follow-up on the findings.

Whittemore Island Easement: The Monadnock Conservancy, as holders of the easement completed the annual survey.



CONSERVATION COMMISSION

Children's Woods and Carey Park: The Monadnock Conservancy, as holders of the easement completed the annual survey.

- The Jaffrey Representative to the Contoocook and North Branch Rivers Local Advisory Committee continues to be Carolyn D Garretson, appointed for a three year term by the Commissioner of the Department of Environmental Services in October, 2013.
- Regular activities of the commission also included review of wetland permit applications, site visits of applications, and responses for conservation information to town residents.
- Membership:
Current membership includes Pamela Armstrong, Nora Bryant, Carolyn Garretson, William Graf, Francis McBride, Elizabeth Webster. Our alternate members are Matthew Amadon, Nan Beiter, Michael George, Charles Koch and Patricia Weiner. We are extremely fortunate to have such a strong and dedicated membership.

In 2016, the commission has plans to:

- Develop, formalize and expand membership in the Open Space Committee
- Create and print trail maps and enhance current trails in Cheshire Pond Conservation Area once the necessary information is received from Monadnock Conservancy
- Investigate and arrange for a Forestry Plan for Children's Woods & Carey Park
- Provide additional educational programs for the public and for commission members
- Provide specific information on invasive species including programs to provide control for invasives in specific areas
- Continue our working relationship between the Commission and the Student Conservation Association
- Continue to participate in ZBA site visits
- Monitor town easements
- Review DES applications
- Provide information on conservation easements to interested residents

As your conservation commission, we welcome your participation and input on any and all conservation issues. We invite visitors to our meetings and look forward to developing new initiatives that will conserve and promote Jaffrey's unique character.

Respectfully submitted,

Carolyn D Garretson, Chair
Pamela Armstrong
Nora Barton Bryant
William Graf
Francis McBride
Elizabeth Webster
Matthew Amadon, Alternate Member
Nan Beiter, Alternate Member
Michael George, Alternate Member
Charles Koch, Alternate Member
Patricia T Weiner, Alternate Member
Tom Rothermel, Selectmen's Representative



ECONOMIC DEVELOPMENT COUNCIL

The Economic Development Council (EDC) is made up of business people, community leaders, and local residents with an interest in promoting the economic vitality and growth of Jaffrey. The EDC is committed to promoting business friendly policies and creating business and job opportunities which build on our retail and manufacturing base. While we have an active and committed membership we need additional members to complete our 9 member board. Interested individuals should contact the Selectmen.



The Elite Laundry brownfield site is moving from the active remediation of the past 4 years into the final approval of a Groundwater Management Permit. The permit will detail any potential use restrictions which may influence future redevelopment. The EDC has investigated concept plans for reuse and is poised to partner with interested investors.

Working closely with DPW, a final scope and contract was approved for feasibility and survey work to repair and construct sidewalks along Peterborough Street, Stratton Road and the Rail Trail to Hillcrest Road. Restoration on the Buddies Monument was completed and the work on the Gold Star Mother's memorial will be undertaken in the spring.

The EDC through the Downtown and Stone Arch Bridge TIFDs, supported advertising campaigns in coordination with downtown events provided by TEAM Jaffrey such as Riverfest, Concerts on the Common, Scarecrows and Holiday Shopping promotions. We also partner on the Jaffrey Commons Marketplace website which is a cooperative enterprise of small business, shops and restaurants located in Town.

Small business continues to come into town, we provide guidance on the development process and coordinate with the planning board and building department along the way. Our larger businesses continue with expansion plans, and interest in commercial space continues to grow. We are happy to see business clusters taking shape and provide information and support through the Economic Revitalization Zone Program. Four such zones have been adopted in Jaffrey, these provide business profits tax credits and business enterprise tax credits for new investments.

Progress is being made on the Route 202/124 "dogleg" traffic improvements project. A final scope and fee is nearly complete, we are hopeful that a contract can be approved spring of 2016 so that the public outreach can begin shortly thereafter. The current schedule calls for preliminary engineering through 2017, rights of way 2018 and construction beginning in 2020.

ECONOMIC DEVELOPMENT COUNCIL

Tax Increment Financing Districts

Downtown TIFD:

As the warrant article for raising and appropriating funds for a new town office, partially funded through the TIFD, was passed over at the 2015 Town Meeting, the Downtown TIFD Budget reverted to the 2014 funding plan. The plan continues support for TEAM Jaffrey, downtown improvements such as sidewalks, advertising, events and improvements to Community Field as well as on-going monitoring at the former Elite Laundry brownfield site. Bond payments on Community Field continue through 2024.

Actual Revenue: \$345,994


Administration		
TEAM Jaffrey	\$30,000	Team Jaffrey Support
Econ Dev./Marketing	\$784	Matching funds for marketing projects.
Administration	\$9,400	TIF District Administration costs
Projects		
Downtown Traffic/Safety Pedestrian Improvements	\$30,000	The Downtown Traffic and Intersection Improvements for Route 202/124 "dogleg"; planning for pedestrian improvements
Elite Laundry	\$35,738	Matching Funds for the EPA Brownfields Cleanup.
Downtown Improvements	\$3,654	Complete repairs/replacements of lighting fixtures; sidewalks, benches and other amenities
Community Field		Ongoing improvements to Community Field
Community Field Bond	\$21,462	Bond for the land purchase and building demolition at the Community Field site
Total Expenses	\$131,038	
Actual Returned	\$214,956	Unexpended revenues are returned to the General Fund



ECONOMIC DEVELOPMENT COUNCIL

Stone Arch Bridge TIFD:

Funding for the construction of the water mains was awarded through a grant from the Department of Commerce's Economic Development Administration. At this time there are no new projects proposed for the Stone Arch Bridge District.



Actual Revenue \$188,630

Administration		
Econ Dev./Marketing	\$184	Matching Funds for marketing projects
Administration	\$9,399	TIF District Administration costs
Projects		
Bridge Bond (2021)	\$45,569	Bond payment for intersection Improvements at Old Sharon Road and Route 202
Water Mains (2033)	\$75,975	Bond payment for water mains construction on Old Sharon Road and Hadley Road
Total Expenses	\$131,127	
Actual Returned	\$57,503	Unexpended revenues are returned to the General Fund

We look forward to the coming year and the opportunities it will present as we proceed with ongoing projects and begin new initiatives to help sustain Jaffrey's economic vitality.

William Schofield, Chair
 Larry Alvarez
 Peter Davis
 Cathy Furze
 Sam Hackler
 Ed Merrell
 Don MacIsaac
 Mike Shea

Respectfully submitted,
 Jo Anne Carr
 Director of Planning &
 Economic Development



EMERGENCY MANAGEMENT

Disaster Planning

- Completed the 5 year update of Jaffrey's Emergency Operations Plan. This Plan describes the policies, procedures and personnel that the town will use to respond to a major disaster or emergency. This update involves all senior staff, the Town Manager and a representative of the Board of Selectman. The old Plan was reviewed and updated as needed. It has been accepted by the State Office of Homeland Security. The next update will be done in 2021. A copy of the Plan is posted on the town web site.
- Attended the State's Emergency Management Conference and numerous meeting with State Emergency managers.

Hazard Mitigation

- Completed the 5 year update of Jaffrey's Hazard Mitigation Plan. This Plan describes the disaster threats to the town and actions that could be taken to mitigate the threats. All senior town staff as well as a representative from the SAU participated in the update process. The Plan has been reviewed and accepted by FEMA. In order for a town to receive any federal mitigation grants, this Plan must be done and approved by FEMA. The next update will be done in 2021. A copy is on the town web site.

School Emergency Preparedness

- The Fire Chief and I had two meeting with the SAU representatives and representatives from NH Homeland Security, School Preparedness, to begin a process to update and test the Middle School's Emergency Plan. This is an ongoing process.

Respectively,

G. Clay Hollister, Emergency Manager



HISTORIC DISTRICT COMMISSION

In 1969 the citizens of Jaffrey established the Jaffrey Historic District Commission whose mission is to aid in preserving the rich cultural, social, economic, and architectural histories of our town. 2015 saw members of our community seeking guidance from the Commission. Winter 2015 was especially hard on homes with a number of properties needing serious repairs.

In February the Hearse House proposal was to have a hearing before the Commission. The Historical Society proposed plans for the creation of a replica of the Hearse House to be drafted and built by ConVal/Conant students and placed near the Meeting House, the Horse Sheds, and the Old Burying Grounds in Jaffrey Center. This application was withdrawn.

In March an owner of a main street residence made application (1-2015) for repairs to the front porch which had begun without proper permit. This was resolved and the porch was properly repaired.

In June, a representative from The First Church sought guidance from the Commission as to how to proceed for erecting signs for a Memorial Garden off Blackberry Lane. The Commission went on site and agreed that the signs proposed were appropriate and added to our community setting.

Over the course of the year, the Commission reviewed and approved two roof replacements, a porch restoration and exterior repairs due to weather on a number of homes. In each case it was a pleasure working with residents interested in preserving our community and working within the District's guidelines.

The Commission continues to co-sponsor the annual reading of the Declaration of Independence at our historic meeting house on the 4th of July. This event is well attended both by residents and neighbors of Jaffrey.

The Commission wishes to thank Ms. Nancy Lloyd for her long time service as a Commission member and also welcome Mr. Richard Pedott coming on board filling the vacancy. Currently the Historic District Commission is understaffed. We are seeking to fill an "alternate" board member position. If interested let us know.

Monthly meetings of the Historic District are held on the first Thursday at 7pm. Winter meetings are held at the Town Office Building and summer meetings in the Meeting House in Jaffrey Center. These meetings are open to the public and all interested parties are invited to attend. Agenda and minutes can be viewed on the town website at <http://town.jaffrey.nh.us/pages/index>.

Respectfully submitted,
Ron Reid, Chairman 2018
Rick Stein, Vice Chair 2018
Kit Schiele, Secretary 2018
Marijean Parry 2017
Richard Pedott 2016
Jack Minter, Alternate 2018
Rob Deschenes, Planning Board Representative
Tom Rothermel, Selectman Representative.



LIBRARY TRUSTEES

Annual Treasurer's Summary 2015

Checking Account
 Balance on Hand as of January 1, 2015 \$7284.14

Income	
Wetherell Fund	\$20,000
Town Trust Funds	\$7,614
Page Fund	\$4,000
Gifts	\$12,000
Replacement Income (lost & damaged items)	\$375
Miscellaneous	\$287
Total Income	\$44,276

Expenses	
Town of Jaffrey	\$20,000
Cutter Fund—Programs	\$2,312
Page Fund—Books, etc.	\$506
Replacements (lost & damaged items)	\$374
Building Repairs/Maintenance (Bills still to be paid: \$11,280)	\$2,421
Miscellaneous	\$781
Technology Project (The final payment for our 2014 technology upgrade project; \$26,884 was spent last year.)	\$8,964
Bank Fees	\$109
Total Expenses	\$35,467

Checking Account
 Balance on hand as of December 31, 2015 \$16,093.19

Library Trust Fund Balances

	1/1/2015	12/31/2015
Jean Bradford Page Fund	\$26,972	\$21,800
Bean Reading Room Fund	\$9,597	\$9,081
Wetherell Fund	\$783,078	\$767,843
Harrison Tweed Blaine Fund	\$2,453	\$1,988
Marian Houghton Fund	\$4,661	\$3,778
Cutter Fund	\$90,030	\$85,090
Totals	\$916,791	\$889,580

(Our Trust Fund investments lost \$27,211 in 2015.)

Respectfully submitted,

Francis McBride Treasurer	Board of Trustees: Stephanie Minter, Chair Tammy Cummings, Secretary Pamela Armstrong, Trustee Nancy Clapp, Trustee Pat MacIsaac, Alternate Trustee Travis Shattuck, Alternate Trustee
------------------------------	--



MEETINGHOUSE COMMITTEE



THE MEETINGHOUSE COMMITTEE advises the Town on matters pertaining to the use and maintenance of Jaffrey's historic Meetinghouse.

The Meetinghouse served as a venue for many events between May and October 2015: Amos Fortune Forum (seven lectures), Monadnock Music and Electric Earth concerts, a dance performance, Conant High School's 23rd annual Shakespeare Festival, NH Historical Resources Council meeting, 99th annual First Church Fair, presentation on the Meetinghouse Documentation project and four weddings. Several Town boards and committees met in the Meetinghouse one or more times. The Meetinghouse was also the scene of numerous other meetings, school group visits, and gatherings throughout the year. The Committee, along with the Jaffrey Historical Society, the Village Improvement Society and the Historic District Commission, co-sponsored the 15th annual reading of The Declaration of Independence on the Fourth of July. The Meetinghouse was again full and the 38 volunteer readers did a marvelous job. All are invited to attend and participate.

The Committee made thorough inspections of the Meetinghouse in June and November. Between these inspections a variety of projects were undertaken, sometimes by members of the Committee and at other times by volunteers, contractors or Town staff (primarily Glenn Ruschioni): Inspection and servicing of the Town clock (overseen by Kevin Sterling and Dick Boutwell and with the professional involvement of D'Avanza Clock Repair of Goffstown); annual testing of the fire alarm system by Monadnock Security and the fire extinguishers by Guyette Fire Protection; the usual touch-up painting (Dennis Wright); minor plumbing (Devlin & Sons) and such tasks as oiling of exterior exposed wood. A rotted finial from Tower was found on the ground by Kevin Sterling, restored by Rob Stephenson and replaced by Dennis Wright. The informational sign on the west façade beside the entrance ramp to the Tower was restored and painted by Dennis Wright and reinstalled in the Spring.

There were no major projects in 2015: Dennis Wright and his crew undertook some touch-up painting on the lower levels of the exterior. The South facade was not painted as scheduled but will be done at a later time after the building is re-roofed, probably in 2017. (A new roof will be a major and expensive undertaking and a variety of grants will be pursued during 2016 to help offset the costs.) Wright Painting did spend some time in the Tower painting much of the wood surfaces at the bell level.

In 2016 first floor windows showing deterioration will be removed, prepared, re-glazed and painted by Dennis Wright.

The balance of the Meetinghouse Trust Fund at the start of the year was \$13,494.89. During 2015 rental fees for the use of the Meetinghouse totaled \$2,680 and income earned was \$36.65. At last year's Town Meeting, \$3,000 was added to the fund. Expenditures from the trust fund totaled \$648.40 and management fees were \$117.53. At the end of the year the balance of the Meetinghouse Trust Fund was \$18,445.61.

For the tenth year a Christmas tree was installed on the Common and a lighting ceremony with caroling was held on December 6th. As always, candles are set in the south windows of the Meetinghouse for the holiday season and remain lighted well into January.

The Meetinghouse has its own webpage, hosted on the Town's website at <http://townofjaffrey.com>. Go to > Boards & Committees > Meetinghouse Committee. Here you will find, among other things, historical and financial information, photographs, the current and past schedules of events, and the application and guidelines for use.

The Town was fortunate to receive a grant of nearly \$20,000 from the NH Division of Historical Resources to undertake a detailed documentation of the Meetinghouse. This was completed in September and includes an



MEETINGHOUSE COMMITTEE

historical narrative, large-format film photographs and measured architectural drawings. A final presentation of the project was held at the Meetinghouse on September 13th. Full information on the project may be found at <http://www.rs41.org/CLG/clg.htm>.

The calendar for next season is beginning to fill. Most events benefit the Town through rental fees.

Respectfully submitted,

Janet S. Grant

James Moore

Robert B. Stephenson



MONADNOCK ADVISORY COMMISSION

The Monadnock Advisory Commission was created by State Statute and is charged to advise and guide the Department of Resources and Economic Development on the management of lands on Monadnock, Gap and Little Monadnock Mountains. State law allows the Commission to accept tax deductible donations. MAC is a primary source for search and rescue supplies and equipment.

At MAC meetings held on February 5th and November 12th at the Jaffrey Civic Center, State Park Manager Elizabeth Kintz reported on attendance and income, trail conditions and upkeep. Phil Bryce, Director of Parks informed us of plans for improvements to Park infrastructure. Peter Palmiotto, Antioch University gave up-dates on the MERE Project (Monadnock Ecological Research & Education Project). Carrie Deegan, SPNHF reported on the 10th Annual Trail week projects completed and how the 2014 Trails Assessment guided the focus.

During last winter's heavy snow season, much of the Park staff' time was spent cleaning up from the previous storm, preparing for the next, and making sure hikers were prepared for the conditions.

Mid-April saw a visitation increase as the winter's snow melted. As the weather improved, the high use trend continued through the summer, into the fall and all the way through the end of the year. Columbus Day weekend saw some of the highest visitation numbers in the park's history. The three staffed trailheads (Head-Quarters, Gilson Pond Area and the Old Toll Road) saw over 8,000 visitors over the course of the weekend. The year's attendance at those same trailheads totaled 120,000. Fees paid via Iron Rangers at the unmanned trailheads Dublin and Marlborough indicate nearly 700 additional hikers .

The Monadnock State Park staff responded to 21 search & rescues requiring a total of 241 staff hours (the longest taking over 12 hours to resolve). Some of these calls required coordination with NH Fish & Game, DHART, Jaffrey-Rindge Memorial Ambulance Service, Jaffrey Fire & Rescue, area Police Departments, and other rescue organizations.

Commission Members:

Robin Haynes Blais, Chairman- Fitzwilliam
Heil Lundquist- Fitzwilliam
Ed Germain- Dublin
Sterling Abrams- Dublin
Ann Royce- Jaffrey
John Smith- Jaffrey
Polly Pattison- Marlborough
Dan Rogalski- Marlborough
David Adams- Troy
Donald Upton- Troy

Phil Bryce, Director of Parks
Ken Desmarais, Forests & Lands
Carrie Deegan, SPNHF
Elizabeth Kintz. State Park Manager
Jeffrey Rose. Commissioner of DRED



PLANNING BOARD

A total of eight applications were processed by the Planning Board during 2015. Applications and decisions included the following items:

- One compliance hearing to evaluate the status of conditions imposed in a previous conditional approval for an Open Space Development Plan (Stony Brook Village) resulted in the granting of final approval.
- One amendment to an existing site plan (EMD Millipore Corp.) was approved.
- One minor (two-lot) subdivision was approved.
- Three technical subdivisions (lot line adjustments) were approved.
- One application for an excavation permit renewal was continued to 2016.
- One application for a minor subdivision was withdrawn by the applicant.

Aside from application reviews, the Planning Board also addressed a variety of changes to the Town's ordinances, regulations, and procedures:

- The Board adopted amendments to the existing Regulations Governing Earth Excavations in order to ensure consistency between Town regulations and State requirements.
- Discussions were initiated regarding potential changes to the town's Wetland and Shoreline Protection ordinances, but no decision was reached and action was deferred to 2016.
- The Board adopted changes to the Planning Board Rules of Procedure in order to streamline the execution of board business.
- A subcommittee comprised of members Bergeron, McKenzie, Merrell and Planning Director Carr drafted an update to the Transportation chapter from the 2007 Jaffrey Master Plan. A public hearing and final adoption will be scheduled during 2016.
- The Board recommended reinstatement of a Capital Improvement Plan committee during 2016 that might include members from the Planning Board, Budget Committee, town staff and community members.
- The Board reviewed presentations by the Town Manager regarding the proposal for a new combined Town Office/Police Station and discussed the pros and cons of such a project.

We welcome new member Matt Devlin to his Alternate position on the Board, and the transition of Laurel McKenzie to full member status from her previous Alternate position. We are currently seeking a new member with an interest in the interplay between community development and land use issues to join the Board as an Alternate member.

Respectfully Submitted,
Mark Kresge, Chairman
Ed Merrell, Vice-Chairman
Don MacIsaac, Selectmen's Representative
Jo Anne Carr, Staff Representative/Director of Planning and Economic Development
Candra Bergeron
Rob Deschenes
Shirley Despres
Laurel McKenzie
Cush Moore, Selectmen's Alternate Representative
Matthew Devlin, Alternate member
Open Position, Alternate member



SUPERVISORS OF THE CHECKLIST

The Supervisors of the Checklist are responsible for maintaining an accurate and current list of the voters in Jaffrey. They are elected for six year terms and report directly to the Secretary of State's Office. The state has established a state-wide electronic data base of voters and supervisors are responsible for maintaining the Jaffrey portion of this list by registering new voters and removing voters who have moved out of the town or have died. The Supervisors meet regularly on a monthly basis to make corrections to the Checklist and add new registrations and they also have special sessions prior to elections to register new voters. Dates for these special sessions are published in the local newspaper and are also listed on the Checklist posted in the Town Office. New voters may also register during town, state and general elections and with the Town Clerk during normal business hours.

In addition to registering voters and maintaining the Checklist the Supervisors also attend all Town Meetings and the School Deliberative Sessions to provide oversight. They also certify signatures on petitioned articles to the Town Warrant and nominations for state and federal offices.

This past year was relatively quiet in that there was only one election in which new voters were added and 13 new voters were added in the town election. The tables compare the figures for Jaffrey voters and they remained fairly consistent from 2014.

year	total no. of voters	republican	democratic	undeclared
2014	3522	1090	1020	1412
2015	3530	1075	1019	1436

The year 2016 will be a busy year for voters with local, state and national primaries and general elections. New voters may register in these elections provided they prove citizenship, identity and residence.

Respectfully submitted,

Gail Landy, Chair (2019)

Bonnie Mitchell (2021)

Nancy Beiter (2017)



TEAM JAFFREY



2015 has been a year of tremendous growth and development for TEAM Jaffrey as we strengthen our outreach and advance our mission of “enhancing, revitalizing, and improving” our downtown. Our volunteer-driven work—providing boots-on-the-ground support to existing businesses, encouraging new businesses, and promoting tourism to Jaffrey—remains our focus.

Most notably this year, significant improvements to our programs, activities, and business services have led to:

- o A large increase in downtown business participation (35%)
- o A dramatic increase in program attendance downtown (40%)
- o A groundswell of community volunteerism (up 125%!) helping to carry out our work



TEAM Street

In addition to our focused efforts locally, we are also hard at work representing Jaffrey in regional dialogues aimed at growing tourism to the Monadnock Region (Regional Branding Task-force), and increasing community participation in Healthy Monadnock 20/20—an initiative designed to engage the citizens of the Monadnock region in an effort to become the nation’s healthiest community by the year 2020. Through forging new local partnerships and expanding the depth of our free community programming, we have become a more effective resource to downtown’s diverse and independent businesses. Our small size and active board of directors enables us to maintain flexibility in our responsiveness to the ever-changing needs of those who live, work, visit, and play downtown.

While we are known for our engaging signature events that draw crowds from across New England (Scarecrows on the Common, Free Concerts & Farmers Market, Riverfest, etc), we are eager to share the efforts and activity “behind the scenes”—all of which provide much-needed support for the many independent small businesses here in downtown Jaffrey. From Plaid Friday and Shop Small Saturday promotions to our free, on-site Facebook and QuickBooks training, and business plan reviews, TEAM helps businesses gain access to insight, tools, and training in the comfort of their own location. From the

time we invest in offering a downtown voice to Jaffrey’s Economic Development Committee, to our work removing waste from our town Common and planting flowers in prominent greenspaces—we are hard at work year-round, shining a spotlight on downtown and working to foster civic pride in the process.

2015 by The Numbers

Number of Volunteers:	65
Number of Volunteer Hours:	2, 250
Value of Volunteer Hours:	\$49,387.50 (\$21.95/hr)
Number of FREE Downtown Events Held in 2015:	23



TEAM JAFFREY

Number of Non-Profit Community Partners:	48
Number of Event Attendees in 2015:	8,300
Number of New/Expanded TIF Businesses:	7
Number of Support Requests from TIF Businesses:	37
Number of TIF Businesses utilizing on-site Training:	17
Number of Public Presentations:	18

As a member of the National Main Street program (a division of the National Trust for Historic Preservation), we carry out a four-point approach to downtown revitalization (Design, Outreach, Economic Vitality, and Promotions). Our regular involvement with National Main Street, as well as the New Hampshire Vibrant Communities



TEAM Jaffrey Volunteers

Program, provides access to best practices, engagement in a state and nationwide network of Main Street volunteers, and access to tools and solutions from other communities. All of this ensures that we continue to learn, evolve, and address the ever-changing challenges and opportunities that impact Jaffrey.

As we begin another year in the heart of downtown Jaffrey, we would like to thank you, our volunteers, partners, and friends, for your support and participation. We always welcome your ideas and your community

spirit as we continue our work downtown. Please stop by the TEAM Jaffrey office (located on the lower level of TD Bank), call us at 532-7168, or email us at teamjaffrey@myfairpoint.net to share your thoughts, and find out how to get involved.

Respectfully submitted,

Melanie McDonald
Executive Director

Board of Directors 2015:
Dominique Caissie, President
Larry Alvarez, Vice President
Cheryl Simmons, Treasurer
Kate O'Neill, Secretary
Kerry Alvarez



TEAM Packed Common

JAFFREY RINDGE MEMORIAL AMBULANCE

	JAN	FEB	MAR	APR	MAY	JUNE	JULY	AUG	SEPT	OCT	NOV	DEC	TOTAL
Jaffrey	57	51	39	50	60	52	64	46	57	52	68	77	673
Rindge	20	20	22	11	20	24	31	25	28	28	28	16	273
FPU	0	2	2	4	0	1	0	1	10	6	6	3	35
Mutual Aid	2	0	1	1	4	3	0	1	0	1	1	4	18
Abdominal pain	3	4	1	1	1	7	6	2	4	4	1	3	37
Allergic reaction	0	0	1	1	1	0	0	1	2	2	1	0	9
Assault	3	1	1	1	1	3	1	1	1	1	4	2	20
Behavioral	2	2	6	3	2	3	1	1	3	2	1	3	29
Breathing diff.	10	10	6	13	9	4	8	8	5	11	9	9	102
Cardiac arrest	1	0	0	0	0	0	2	1	2	2	4	2	14
Chest pain	4	2	1	6	5	6	7	6	8	2	10	11	68
CVA/TIA	0	1	0	0	0	2	3	2	2	4	3	3	20
Details	0	0	0	0	0	0	0	0	0	0	0	0	0
Diabetic Emerg.	3	0	4	1	3	2	0	0	0	1	1	1	16
DOA- no transport	0	0	0	2	0	0	3	0	4	2	0	1	12
Emergency trans.	0	0	0	0	0	0	0	0	0	0	0	0	0
Environ emergency	1	0	0	0	0	0	0	0	0	0	0	1	2
Hemorrhage	0	1	3	1	1	1	2	0	0	5	2	2	18
Injury/pain	10	9	6	10	12	12	10	15	12	17	16	11	140
MVC	6	6	6	2	6	5	5	5	7	4	5	5	62
Non-emerg. Trans	0	0	0	0	1	2	2	1	0	0	0	1	7
Ob/gyn	0	0	0	0	0	0	0	1	1	0	0	0	2
Overdose	2	2	1	2	1	2	0	1	4	1	2	3	21
Public Assist	0	1	0	2	3	1	7	1	2	4	10	2	33
Seizures	3	3	3	2	1	1	5	3	6	1	3	2	33
Sick/other	22	22	18	16	26	20	26	18	21	20	20	37	266
Standby by (fire)	3	3	2	2	2	1	0	1	0	1	1	0	16
Standby (other)	2	1	0	1	2	0	0	0	0	0	4	0	10
Trauma	4	5	4	0	7	8	7	5	11	3	6	1	61
Total 2015 calls	79	73	64	66	84	80	95	73	95	87	103	100	999
Total 2014 calls	78	93	78	74	74	63	99	80	75	79	70	73	936
Cancelled	3	5	4	2	11	9	6	6	8	9	5	4	72
False call	1	1	3	1	3	2	0	1	2	0	1	1	16
No trans-DOA	0	0	0	2	0	0	3	0	4	2	1	1	13
No trans-refusal	14	18	9	12	9	14	21	10	8	22	15	17	169
Total 2015 hours	245	246	253	199	251	264	282	252	387	286	404	381	3450
Total 2014 hours	283	350	260	245	248	205	338	246	234	297	282	243	3231
Medic intercept (JRMA)	4	3	2	4	8	7	7	11	9	5	9	10	79
Medic intercept (MUT AID)	0	1	0	0	1	2	1	3	1	3	2	2	16
Total # of hours for ambulance calls: 3450													
Estimated # of hours for training/ schooling/continuing educ	1144												
Total # of hours for 2015: 4594													
Total # of patients served:	70	63	56	58	66	68	79	65	82	73	91	78	849



JAFFREY RINDGE MEMORIAL AMBULANCE

Jaffrey Rindge Memorial Ambulance Personnel

BOARD OF DIRECTORS

Nancy Bennett
Lisa Birge
Dave Hedman
Bruce Hill
Samantha LaFortune
Rick Stein
Mark Winiecki

OPERATIONS MANAGER

Roland Vaillancourt

PARAMEDICS

Tim Quinn
Scott Shelley

ADVANCED EMERGENCY MEDICAL TECHNICIANS (AEMT)

Bethany Bayuk
Mary Call
Jeremy Chartier
Kris Ferreira
Mary Fish
Lou Heikkila
Robert Hunt
Maria Varanka

EMERGENCY MEDICAL TECHNICIAN INTERMEDIATE (EMTI)

Sherry Miller
Deb Shelley
Kris Shelley

EMERGENCY MEDICAL TECHNICIANS (EMT)

Dan Adams
John Baird
Lurene Bell
Joni Bergeron
Bernie Jones
Clayton Lampinen
Chris Sasner
Andrew Teixeira
Lisa Wilkinson

DRIVERS

Jeremy Baird
Julianne Caron-Dale
Mike Despres
Derrek Trempe



ZONING BOARD OF ADJUSTMENT

In 2015 the board of adjustment heard 20 requests resulting in the following decisions

	Granted	Denied	Withdrawn	Not heard
Administrative Appeal	0	0	0	
Equitable Waiver	0	0	0	
Special Exception	5	0	1	
Variance	11	1	2	

Respectfully submitted,

Lee A. Sawyer, Chairman
Raymond Dodge, Vice Chair
Marc Tieger
Andrew Webber
Ernie Belletete
Phil Cournoyer, Alternate





STAFF REPORTS





TOWN MANAGER

The Town saw a number of personnel changes in 2015 in positions which frequently interact with our residents and visitors. Libby Feil joined us in June as the new Director of the Jaffrey Public Library; soon after Renee Sangermano was appointed Recreation Director. We are pleased with the new ideas and projects initiated by both Libby and Renee which will allow the Town to better serve its customers. In October, Judy Zola began her job as the Administrative Assistant to the Town Manager and Select Board.

Staff and elected/appointed officials continue to work on the Town Office project as we have received many comments from residents in our efforts to achieve consensus on this project. The Select Board requested that the voters at the 2015 Town Meeting pass over this project as it was announced the week of Town Meeting that St. Pat's School would not re-open in the fall. This unfortunate news raised interest throughout the community whether the facility might present a solution to the Town's space needs. After review by the Town's architect, officials and a citizens committee, it was unanimously recommended that the Town not pursue this option; although the building has been very well maintained, the size, scope and cost of renovation/re-use was much larger and more expensive than what the Town's needs are. The Select Board advocates voter support for a new Town Offices/Police Department to be located on Main Street on the site of the present Police Station. The Board believes that this proposal is the most cost-effective long term solution for these departments.

A Memorandum of Understanding was signed between the Town and Jaffrey-Rindge Memorial Ambulance which sets forth each party's respective obligations when providing emergency response services to the community and will serve as a foundation for more collaboration between the organizations to enhance the Town's excellent public safety services.

Please accept my thanks for your patience and understanding as the Town complied with state statutes which required Jaffrey to update property values in 2015. Although the Town was ably assisted with the process by its contracted assessors, the revaluation was particularly unsettling due to volatility in the real estate market which resulted in an overall reduction to the Town's property tax base and significant variations to some individual property owners. Although the Town's next update is not scheduled until 2020, the Town now has the capability to more closely monitor the real estate market and recommend interim adjustments with the goal of addressing any significant variances in the market as they occur. Our assessors will be in the community during each of the next four years visiting properties to ensure that the Town's assessment data is true and accurate.

The Town continues to collaborate with the NH Department of Transportation for improvements to the Downtown traffic flow. NHDOT is finalizing its negotiations with its selected engineering firm which will soon begin an analysis of the best options to address downtown traffic congestion and other safety issues, in preparation for construction scheduled for 2020.

Respectfully submitted,

David R. Caron



BUILDING INSPECTOR

2015 Quarterly Reports

Building permits issued during 2015 categorized as follows:

Residential	1 st Qtr	2 nd Qtr	3 rd Qtr	4 th Qtr	Total
Additions	1	1	2		4
Barns			1		1
Decks/Porches		7	6		13
Demolition	1	1	4		6
Garages	2	1	1	3	7
Houses		1	2	1	4
Mobile Homes					0
Pools				1	1
Remodeling/Dormers	4	2	6	3	15
Sheds/Outbuilding			2	1	3
Elec / Plumbing / Mech		11	3	11	25
Solar		1	3	4	8
Subtotal	8	25	30	24	86
Industrial/Commercial					
Apartments/Condominiums				1	1
Additions	1				1
Accessory Buildings				1	1
Buildings				1	1
Demolition	1				1
Remodeling	2	1	1	7	11
Structures		2	2	3	7
Elec / Plumbing / Mech	1	6	1	4	12
Subtotal	5	9	4	17	36
Totals	13	34	34	41	122



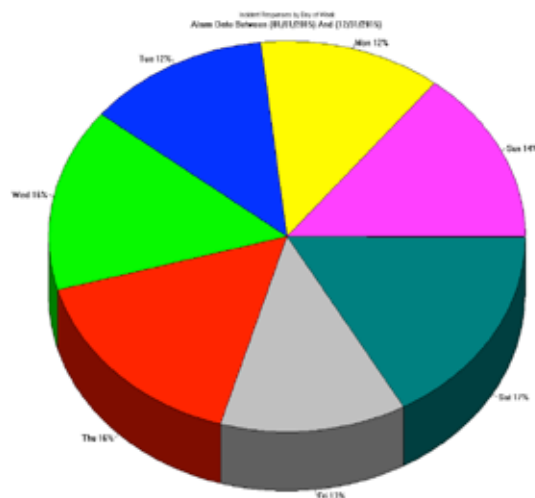
FIRE DEPARTMENT



TOWN OF JAFFREY FIRE DEPARTMENT

The Jaffrey Fire Department responded to **407 Calls for Service in 2015**. **EMS Medical / Ambulance Assist** top the list for calls for service followed by **Automatic Alarm Activations** and then **Mutual Aid to Surrounding Communities**. The year 2015 had an increase of 82 calls for service over the calls for service in 2014.

Assist Ambulance / EMS Incident	101	24.82%
Automatic Alarm Activation	75	18.43%
Mutual Aid to Surrounding Communities	65	15.97%
Investigation	60	14.74%
Motor Vehicle Accidents	23	5.65%
Carbon Monoxide Investigations	18	4.42%
Service Call	16	3.93%
Illegal Burn Investigations	9	2.21%
Brush Fire	7	1.72%
Assist Police or Other Agency	7	1.72%
Motor Vehicle Fire	6	1.47%
Non-Structure Fires	5	1.23%
Hazmat	4	0.98%
Structure Fires	4	0.98%
Rescue (non-medical)	4	0.98%
Chimney Fires	2	0.49%
Landing Zone Set-ups	1	0.25%
2014 Total Calls for Service	407	100.00%



EVERYONE GOES HOME



FIRE DEPARTMENT



TOWN OF JAFFREY FIRE DEPARTMENT

The 2015 calls for service percentage by day of the week were fairly even with **17%** of the calls occurring on Saturdays followed closely by Wednesdays **16%**, Thursdays **16%**, Sunday **14%**, Fridays **13%**, Mondays **12%**, and Tuesdays **12%**.

The Fire Department ended 2015 with a staff that included the Fire Chief and 23 call firefighters, 13 of the firefighters are also Emergency Medical Technicians (EMTs). Two firefighters attended the NH Fire Academy Recruit School this summer to become Certified Firefighters. Five probationary firefighters will be completing their Firefighter I Certification in March of 2016. With the probationary firefighters becoming certified in March all current members of the fire department will be certified at the Firefighter I or II level. The firefighters continued to train on Fire, Rescue, EMS and Specialty Operations throughout the year and also maintained and check all of the equipment and apparatus on a weekly basis. Training and maintaining the equipment and apparatus in a response ready status will continue to be a priority which will allow the department to respond to calls for service in a safe, timely manner and to the best of our ability.

The Command Truck that was approved in 2014 was received and put into service this year. Significant mechanical repairs were done on Fire Engine #2 and the Hose Truck #1 as well as a major Electronic Repair to Engine #1's Transmission Control. The rest of the fire department apparatus is in good condition and we will continue to maintain the apparatus so they remain in good condition and continue to be in response ready status. Pump testing, ladder testing, hose testing and other maintenance functions were also conducted during the year.

The 24 Self Contained Breathing Apparatus (SCBA) and 2 RIT Packs purchased with an Assistance to Firefighters Grant were received and put into service this year. New Wildland Fire Fighting Equipment was purchased with the help of a Volunteer Fire Assistance Grant (VFA). We will continue to seek out grants and other ways of funding training, new and replacement equipment for the fire department in an effort help maintain a balanced budget.

Discussions and ideas to create a plan of action need to continue with the Town Manager, Select Board and Citizens on how the shortage of firefighters and future needs of the fire department can be addressed and resolved in the near future. Firefighter safety and the safety of the people that we protect need to be the priority and driving forces to create a plan to find a solution. Anyone that is interested in becoming a call firefighter should contact the Fire Chief at the fire station 532-8377 or go to the fire departments website www.jaffreyfire.org for information on joining the fire department.

Smoke alarms and carbon monoxide detectors are your first line of defense in being notified in the event of a smoke or carbon monoxide problem in your home. Smoke alarms and carbon monoxide detectors need to be installed on every level of your home and additional smoke detectors should be installed in every bedroom and hallway outside of the bedrooms. The smoke alarms and carbon monoxide detectors need to be tested at least once a month and the batteries need to be change once per year or according to the manufacturer's instructions. Please contact

FIRE DEPARTMENT



TOWN OF JAFFREY FIRE DEPARTMENT

the fire department with any questions and or the need for help with a fire escape plan or installing smoke alarms and or carbon monoxide detectors.

The purchase of apparatus, equipment, tools and the ability to accomplish our mission and the level of service provided by the fire department are made possible by the dedicated firefighters, their families, the retired firefighters, the Jaffrey Firefighters Company Inc., the FAST Squad, local businesses, citizens, taxpayers and all of the fire departments in the area that helped us in a time of need. We thank you for your continued support and assistance.

Respectfully submitted

David M. Chamberlain, Fire Chief

Keith A. Dupuis, Assistant Fire Chief



Helicopter dropping water on fire on Mount Monadnock May 7th, 2015

Photo Credit K. Dupuis



LIBRARY DIRECTOR



Dear Friends,

2015 was a time of transition for the Jaffrey Public Library, which was run by Interim Director Carol Roberts through May and then by permanent Director Libby Feil starting in June. Despite the changeover, the Library and its staff—Children’s Librarian Sheila Vanderhorst and Library Assistants Marilyn Simons, Linda Gleason, and Ed Kerman—continued to run smoothly.



As of the end of the year, the Library held 40,016 items, which circulated 37,358 times to 3,211 borrowers. In addition to children’s, teen, and adult books, the Library has less well known collections, including large-print books, audiobooks, magazines, newspapers, and DVDs. We even have museum passes, puppets, puzzles, and a telescope to take home! People with e-readers or iPhones can also choose to download any of more than 20,000 items from our online collection of e-books and e-audiobooks.



When the Library does not have something that a patron wants, staff can often obtain it through interlibrary loan, one of many services the Library provides. Patrons borrowed more than 1,000 items through ILL in 2015. The Library’s patron computers and wireless service were in use almost constantly, including the service covering the Library driveway and lawn. The Library also provided a meeting room, used by groups ranging from the Jaffrey Democrats to local Brownies and Girl Scouts. Of course, staff expertise on the collections was another major service, shared with patrons via research help, book and movie recommendations, Marilyn’s popular adult book club, and Marilyn’s and Libby’s articles in the Monadnock Ledger-Transcript.



LIBRARY DIRECTOR

Programs offered included children's story times, a junior book club, a full slate of summer reading events, and holiday craft events for kids; plus a movie series, the book club, drop-in tech help, two author visits, a travel program, and a knitting group for adults. Sheila also hosted regular visits from teachers at the Jaffrey Grade School and visited and read stories at Head Start preschool, Kids Club day care, and the Monadnock Community Early Learning Center. Linda made regular visits to Good Shepherd Rehab and Nursing Center to allow residents access to library materials. The Library worked with TEAM Jaffrey to support Scarecrows on the Common, Trick or Treat on the Town, and Deck the Halls Holiday Decorating. New in 2015, children had maker play opportunities, one in cooperation with the Jaffrey Rindge School District's Extended Day program, and teens had their first official library event, a movie night hosted with the Town's Parks and Recreation Department.



The efforts of the Friends of the Jaffrey Library resulted in additional adult programs, including experts on former governor and ambassador John Winant and on witchcraft in Salem, as well as a storyteller and holiday tea. Through the generosity of the Friends, and of the public who supported the Friends through book sales and donations, the Library was also able to purchase important items for patrons to use, including museum passes, databases, puppets, children's program snacks, bookshelves, and a new projector and related equipment, as well as continuing education for staff.



The Jaffrey Public Library's Board of Trustees also drew on generous contributions from past and current donors to provide exceptional help to the Library. The Trustees paid for all children's performers, for the purchase of STEM (science, technology, engineering, and math) maker play toys, for scores of children's books, for new patron computers and a wireless network, and for several major repair projects to the Library building such as new signs, refinished floors, staff kitchen remodeling, and window painting. The amount spent by the Trustees on these efforts represented a savings of nearly \$15,000 to taxpayers.

The bulk of Library funding comes, of course, from the taxpayers of Jaffrey via the Town. In addition to the usual budget, in 2015 the Town paid for exterior repair projects including patching and reflashings areas of the historic roof as well as addressing severe water leakage issues at our Children's Room entrance.

Respectfully submitted,

Libby Feil
Library Director, June–December 2015



OVERSEER OF PUBLIC WELFARE

Need a little extra help during the year? Try these resources and tips:

- Fuel & Electric help, back rent, security deposits: Southwestern Community Services 352-7512
- Medical assistance: call your hospital for financial grants and medications programs
- Food stamps, financial help, health insurance: call NH Health & Human Services 357-3510
- Mortgage: Making Home Affordable Program or ask your lender for ‘an internal modification’
- Unemployed? Apply to NH Employment for unemployment benefits
- Looking for a job? Register online: NHWORKS.ORG to search jobs statewide or call 357-1904
- If you are not getting child support, call Child Support Services 357-3510
- If you are homeless: call 211 & Southwestern Community Services Homeless Services 352-7512
- Homeless and a Jaffrey/Rindge resident? Shelter From The Storm 532-8222, or MATS 924-5033
- If you have a disability but can still work, call Vocational Rehabilitation 357-0266
- Keep rent or mortgage payment down to less than half of monthly income, and pay it weekly
- Set up monthly payment plans with electric company, heating fuel supplier, doctor, and dentist
- Use Savings or 401K to pay living expenses (not credit cards) until your income increases
- Cancel your voluntary deductions out of your paycheck to increase your take home pay
- If you have a home phone *and* cell phone, cancel one to reduce telephone expenses
- Cancel cable TV (try NetFlix or Amazon at much lower monthly or yearly rates)
- Internet is FREE at the Library and can save you \$600+ a year in internet costs
- Lower a car payment by refinancing the loan and extending the repayment term
- Lower car insurance: get a quote at www.insure.com or Commerce Insurance
- Put college loans into deferment or forbearance for up to 6 months
- Cut up credit cards (keep 1 with limit of \$500). Get one low payment – www.greenpath.com
- DO NOT get a Payday Loan! You will end up paying back up to 400% interest!

MORE RESOURCES: http://www.town.jaffrey.nh.us/Pages/JaffreyNH_WebDocs/local

ANNUAL EXPENSE BREAKDOWN

Rent / Mortgage	\$51,846.00	Food	\$2,108.53
Homeless Shelters	\$34,025.00	Burials	\$3,573.15
Electricity	\$ 4,694.44	Transportation	\$ 500.00
Fuel Oil / Propane	\$ 2,611.66	Prescriptions	\$ 613.65
		Office/Contract	\$ 622.18

TOTAL: \$100,594.61

Respectfully Submitted,

Mary Drew, Director of Welfare Administration



POLICE DEPARTMENT

In 2015 the national conversation regarding issues involving police services, officer involved shootings and gun violence in general was going strong. Distinct, sometimes violent, disagreements between supporters of widely disparate points of view have shown how polarized a civilized society can become when confronted with issues that elicit such passionate responses.

A sub-topic of this conversation has been a growing support for law enforcement officers to be more transparent in their activities with the public. The body camera industry is booming as we get closer and closer to a requirement that all law enforcement personnel wear such a device. Over the last year we have been conducting research with body cameras and have field tested two different types, ultimately purchasing one. There is an expense to purchase these cameras as well as the infrastructure required to store the large amounts of data that will be generated through their use. We also have to work out appropriate policies and training so that the cameras, when in use, can be used as an effective investigatory tool while still respecting the privacy rights of the people with whom we make contact. New Hampshire has been at the forefront of another topic of national concern. Drug abuse. The numbers of cases of abuse of prescription medications and heroin overdoses have been on the rise for several consecutive years. Jaffrey has not been immune to these issues. By way of creative schedule adjustments along with officer flexibility and initiative, the Jaffrey Police Department has been conducting a drug investigations program that has had a significant impact on drug trafficking in town, all within the existing limits of our budget. Few, if any other towns in the region have been able to accomplish this. It's an effort that needs to continue as there are no signs that the use and abuse of drugs, both prescribed and illegal, will be going away anytime soon.

These types of issues have other far-reaching consequences for police services in towns such as ours. As you will see on our statistics page, our calls for service have increased from 5,536 in 2014 to 5,848 in 2015. We also had over 100 more arrests in 2015 than the year before, an increase of over 30%. Drug related arrests account for a significant portion of those arrests.

Overall, we have an excellent group of officers and staff trained and dedicated to remaining vigilant in observing and addressing all issues of the day that have such a clear and substantial impact on the quality of life of our citizens. We appreciate the support of the community that enables us to keep them safe in a troubled world.

Last, I offer my congratulations and sincere appreciation to a couple of people that retired from the ranks of our school crossing guards this past year. Phil Labrie retired after nearly 8 years of service and Jackie Duval retired after nearly 13 years. Thank you for your contribution in keeping our kids safe on their way to and from school.

Chief William Oswalt



POLICE DEPARTMENT

INCIDENT-BASED STATISTICS

Aggravated Assault	11
Arson	4
Bad Checks	2
Bomb Scare	0
Burglary/Breaking and Entering	11
Criminal Threatening	18
Curfew/Loitering	2
Disorderly Conduct	15
Driving under the Influence	73
Drugs/Narcotics Violations	122
Drunkenness	21
False Pretense/Swindle	6
Family Offenses (nonviolent)	2
Forcible Fondling	2
Incest	2
Intimidation	25
Kidnapping/Abduction	1
Larceny (Other)	27
Liquor Law Violations	33
Motor Vehicle Theft	1
Robbery	1
Runaway	2
Shoplifting	8
Simple Assault	24
Statutory Rape	4
Stolen Property Offenses	6
Theft from a Motor Vehicle	2
Theft from a Building	3
Traffic, Town By-Law Offenses	220
Trespass of Property	13
Vandalism	34
Weapon Law Violations	4
All Other Offenses	108
Total Pistol Permits Issued	85

RESTRAINING ORDER STATISTICS

Total Orders Issued	27
Total Orders Open	7
Total Orders Vacated	20
Total Orders Expired	0
Domestic Disturbance	61
Domestic Situation	47
Domestic Violence (Arrests)	36

MOTOR VEHICLE ACCIDENTS

Total accidents reported	162
Total accidents investigated	65

CITATIONS ISSUED

Citations	437
AVERAGE SPEED	50 mph
AVERAGE SPEED LIMIT	36 mph
AVERAGE OVER LIMIT	13 mph
Warnings	3,016
AVERAGE SPEED	49 mph
AVERAGE SPEED LIMIT	36 mph
AVERAGE OVER LIMIT	13 mph

PARKING VIOLATIONS

All Night (Winter Ban)	25
Blocking Driveway	0
Fire Lane	0
No Parking Area	8
Other	2
Overtime	1
Sidewalk	0
TOTAL TICKETS PAID	13
TOTAL TICKETS UNPAID	23

CASE ACTIVITY STATISTIC TOTALS

Arrests (Total)	432
Arrests (Juvenile)	67
Arrests (On View)	223
Arrests (Summons)	121
Arrests (By Warrant)	88
Offenses Committed	824
Open Warrants	23
Protective Custody	34

OTHER CALLS FOR SERVICE

Alarm Calls	200
Animal Complaints	164
911 Calls	66
Fingerprinting Requests	148

TOTAL CALLS FOR SERVICE FOR YEAR 2015:

5,848



PROSECUTOR'S DEPARTMENT

In 2015, the Town of Jaffrey was once again the leader in the number of cases submitted to the local court for prosecution. Unfortunately this is a result of the continuing rise in the number of cases involving the use / abuse of controlled drugs. We have not been exempt from the opioid crisis that effects our area. Additionally, the frequency in which marijuana is discovered, particularly among our young adults is concerning. There has also been a significant increase in cases involving the illegal possession, use and sale of prescription drugs. There has also been an increase in both drug and alcohol related DWI cases. Simple assaults, domestic violence, suspended driver's licenses, and alcohol related offenses are cases that are commonly submitted to the court for prosecution.

Continual advances in technology create new challenges for law enforcement again, particularly among young people. We have seen our first cases of child pornography as a result of "sexting." Social media messages and mobile device recordings of criminal activity by both bystanders and participants, have contributed to a number of cellular phone seizures and a myriad of investigations directly related to internet and social media activities.

Fiscal restraints in the Court system have caused a reduction in the number of scheduled court sessions which translates to having less court time to handle a higher caseload resulting in some extensively long and overbooked court days.

In all areas of offenses we have had \$ 8,320.70 in restitution ordered to be paid to victims through the Court, Department of Corrections or through our office. Additionally, in most cases where a defendant fails to appear and officers appear at court, witness fees are generally assessed and paid to the town's general fund.

In 2015 we received revenue in the amount of \$ 625.00 through the collection of discovery fees.

The statistical breakdown is as follows and includes cases that are open, pending, or closed out in 2015.

2005	2006	2007	2008	2009	2010	2011	2012	2013	2014	2015
728	735	775	887	923	1036	662	595	552	599	682

Of the 682 cases, 28 were juvenile, 72 were motor vehicle, and 582 were adult criminal cases. 2 of the 28 Juvenile cases were referred to the Juvenile Diversion Committee as a court alternative.

Respectfully submitted,
Richard Carpenter, Jr.
Lieutenant / Police Prosecutor
Jaffrey Police Department



PUBLIC WORKS DEPARTMENT

Cemeteries/Parks and Commons Division: In 2015, the Town performed 4 full-body and 6 cremation burials. The staff assisted and participated with the Cemetery Committee by attending regular meetings, work sessions and the annual cleanup. Annual cemetery cleanup day was performed in November which removed materials from gravesites in preparation for winter and those that do not comply with the regulations to improve the general appearance of the facilities. The Town continued contracting out landscaping maintenance activities to a private contractor. As a reminder to those who have loved ones buried in the cemeteries, artificial flowers are not permitted. These arrangements get entangled in the landscaping equipment and are a serious hazard to the workers.

Highway Division: In 2015, the Highway Department reconstructed portions of Hillcrest Road and Nutting Road. Cheshire Road, portions of Crestview, Fitch and Ingalls Roads were also paved or resurfaced. Also Meetinghouse Road was reconstructed in 2014 but was not reported in last year's annual report. Highway Crews performed winter and summer (seasonal) maintenance on over 64 miles of Town roads (including 20 miles of gravel road) and assisted other Departments throughout the year including the Water, Sewer, Recreation, Fire and Police Departments.

The Mechanic with assistance from Highway staff maintained and kept operational the Town's vehicles and in addition to maintaining highway department vehicles, over 280 hours of labor was expended maintaining Fire, Police, Water, Sewer, and Recreation Department vehicles and equipment. During the year, following authorization at the 2015 Town Meeting, the Town purchased and placed into service at the Highway Department, a new Caterpillar grader.



New Caterpillar Grader

PUBLIC WORKS DEPARTMENT



Nutting Road Reconstruction



Ingalls Road Paving



Roofs replaced at Salt Shed and Highway Garage

Wastewater Division: In 2015, the wastewater treatment plant processed approximately 161,888,000 gallons (average 443,529 gallons per day) of wastewater from 825 connections. SUEZ Environmental (United Water) is in the ninth year of contract operations of the sewer facilities including the wastewater treatment plant, Hadley Road head works, 5 pump stations and 15 miles of collection sewer. As part of their normal operations, 11 manholes were repaired during the year and 10,660 linear feet of sewer was cleaned. The sewer cleaning program is part of a preventive maintenance program begun in 2004 addressing the sanitary sewer collection system, manholes and pump stations. During 2015, there were 15 for sewer related problems (blockages or overflows in the collection system) of which 2 were on the Town side.

The Town completed the sixth full year of operation of the advanced wastewater treatment plant and fourth full year of operation of the filtration system providing tertiary treatment both built to comply with NPDES requirements and an EPA Administrative Order to meet more stringent effluent standards.

Total residential septage waste received at the new wastewater plant during 2015 was 2,152,515 gallons (equivalent to about 2,153 - 1,000 gallon residential septage holding tanks). Revenues to the Town from septage disposal totaled just under \$175,000.

Total sludge processed at the wastewater plant in 2015, was 133.06 dry tons. The sludge was then transported to the Merrimack, NH wastewater plant composting facility where it was composted for beneficial reuse.



PUBLIC WORKS DEPARTMENT

As reported in previous years, the Town continued working on the system-wide infiltration/inflow reduction and sewer rehabilitation program in priority areas identified and during 2012. In 2015, a 130 foot section of elevated 18” reinforced concrete pipe also know as the sewer pipe bridge was replaced adjacent to Peterborough Street, across from DD Bean and upstream of the Hadley Road pump station/head works. This pipe was originally installed almost 60 years ago and was identified for replacement as a result of our work in the sewer rehabilitation program.

As reported last year, the Town was advised by DES that replacement of the River Street and Nelson Circle sewer pump stations are eligible for funding (40%) from the State of New Hampshire CWSRF to supplement local funds that had been previously appropriated. Following completion and DES and DOT approval of the engineering design, specifications and bidding documents, necessary easements were obtained and the project is being advertised in January, 2016 with construction expected to begin in the spring.



Sewer pipe bridge replacement project under construction and completed

Water Division: In 2015, the Department produced 116,212,267 gallons (average 318,390 gallons per day) from four (4) groundwater wells at the Contoocook, Turnpike, and Squantum well houses and provided potable drinking water and fire protection to over 1,500 accounts in Jaffrey and Rindge.

In addition to daily checks and maintenance of the pump stations, samples and state reporting, the Department performed high water usage checks for customers, located water lines for DigSafe, performed seasonal water turn-on and shut-off requests and assisted with leak detection. The Department also responded to eight (8) water main breaks and five (5) service line breaks. Hydrant maintenance continued with the repairs of four (4) hydrants and repairs to twelve (12) curb stops. Three hundred and thirteen (313) hydrants were flushed twice during the year (spring and fall). Sixty-two (62) meters were replaced and ninety-seven (97) MXU (radio read) were changed out.

Continued administration of the Cross Connection and Backflow Testing Program with town staff and a contractor to complete mandatory semi-annual testing of all backflow prevention devices in town. To date there are 107 backflow prevention devices at 54 businesses, schools and town buildings included in this program and tested twice per year.

As reported last year, the Town completed an asset management plan in 2014, following receipt of a \$15,000 grant from the New Hampshire Department of Environmental Services for asset management and financial planning of the water distribution system. The plan which included expanding the buried water system inventory; organizing and incorporating the water system geographic system (GIS) data and the Town's existing GIS data into a web-based GIS; and, updating the water distribution system model also prioritized water main improvement projects and developed a capital spending plan. The first improvement project has been designed and includes replacement of old water mains on Main Street and Mountain Road and is intended to be on the Town Meeting Warrant in March.

PUBLIC WORKS DEPARTMENT

The Water Department continues to be proactive in identifying leaking in the distribution system. The Town applied for and received a 100% grant from NHDES for a town-wide acoustic leak detection survey of the water distribution system which was completed last fall. The Department monitors the water production carefully and compares to billing and other records as a means of ensuring that we are most efficiently pumping and treating the water to both limit operating costs and preserve the valuable resource.

Administration and Engineering: In 2015, in addition to managing all Department of Public Works functions, assistance was provided to other town departments and committees as necessary including the Cemetery Committee and Joint Loss Management Control Committee. Special projects included continued work on GPS/field locating and GIS mapping of the water and sewer system physical structures and also drainage structures; infiltration/inflow reduction program for the sewer system; water conservation and asset management programs; administration of the industrial pretreatment program; updating the wastewater local limits and sewer use ordinance; administration of the septage program; and, cemetery inventory program.



Calibration of salt spreaders
in preparation for winter
maintenance

Staff initiated the process of Green SnowPro Certification as sponsored by DES and the Snow and Ice Management Association. This program covers highway winter maintenance and more efficient methods to improve or enhance plowing and ice control. One such method is calibration of salt spreaders and the department may be looking into pretreatment next winter utilizing brine and/or calcium chloride.

A pavement management program was initiated last summer with the assistance of an engineering student intern. All roads were inspected and rated based on a variety of conditions. The pavement management program is the first step in establishing a comprehensive road reconstruction and resurfacing plan over time.

An asset management study of all wastewater facilities (wastewater plant, pump stations, and collection sewers) was begun during the year funded in part from a competitive grant from DES.

As reported last year, the Department implemented a Public Works Software program which tracks all service requests and complaints that public works receives including but limited to road conditions (summer and winter), drainage problems, water turn-on and shut-offs, sewer blockages and general questions on cemeteries and transfer station.. The program also tracks the maintenance activities being completed at all town buildings. Residents can either call the office, use email, or can access through the Town's website. During the year, 541 service requests were documented and handled, including 117 related specifically to Building Maintenance.

The department continued to work with the NHDES Dam Bureau on dam inspections and updating of operations and maintenance and emergency operations plans.

Following a compliance inspection by the New Hampshire Department of Labor (DOL), the department assisted other Town departments and buildings in correcting several deficiencies and also updated the Town's Safety Plan. A follow up compliance inspection was conducted by DOL in May and they noted all deficiencies were corrected.

With the Planning and Economic Development Director, facilitated study of infrastructure on behalf of the Forest Park Tenants Association. The study was funded in total by the USDA/Rural Development through the Southwest Regional Planning Commission.



PUBLIC WORKS DEPARTMENT

Oversee gas and groundwater monitoring as required by NHDES at closed landfill and wastewater lagoons and file required reports.

Assisted in updating the Town's Hazard Mitigation plan and update of Town's Emergency Operations Plan (EOP) which is required every 5 years.

The division also applied for and received various DES permits for culvert work and highway maintenance as needed and as required.

Support was provided to the Planning Board as needed by reviewing site and subdivision plans, inspecting development projects, preparing bond recommendations for projects incorporating public improvements and approving as-built plans.

Solid Waste/Transfer/Recycling Division: Material received and processed at the Transfer Station in 2015 included the following approximate amounts: 774 tons compactor waste, 499 tons bulky waste including construction and demolition debris, 117.33 tons recycled material (plastics, paper, corrugated), 54 tons light iron, aluminum, 493 home electronic items (televisions, computer monitors, VCR and DVD players, and microwaves), 1 trailer loads of tires, 33 propane tanks, batteries, 121 Freon containing items (refrigerators, freezers, air conditioners, and dehumidifiers), and 4,428 linear feet of fluorescent bulbs. Note that aluminum and batteries were processed and are stockpiled and in storage for the market in 2016.

The Department continues to address operational and environmental recommendations presented by the Board of Selectmen's citizen advisory committee in 2004. In 2014 NRRA completed an evaluation of the Transfer Station and presented a report to the town. Eventual replacement and insulation of the transfer station roof are incorporated in the Town's Capital Improvement Plan. The town continues to participate in a regional Household Hazardous Waste disposal program offered in Keene with collections held during summer and fall. The town in cooperation with DES, EPA and DEA has sponsored prescription drug take-back days at the Jaffrey Police Department as well as area police departments in accordance with a national program to promote safe drug disposal and keeping discarded drugs from solid waste and wastewater.



Planet Aid reported that they collected a total of 4,210 pounds (2.1 tons) of donated clothing at the receptacle box located at the Transfer Station.

The staff continues to check for valid "dump" stickers and remind all that stickers can be obtained at both the Town Clerk's office and at the Transfer Station with a proof of residency. Seasonal stickers can be obtained at the DPW office.

We continue to process commodities through the NRRA, which competitively bids commodities and insures the best prices for their members. Throughout this year, we have seen the prices received for recyclables remain dismal. We are attempting to stockpile some recyclables until the market improves as we are able to receive more favorable pricing if full loads of the same commodity are sent to the vendor. Estimated net revenue received from the sale of these commodities and fees totaled approximately \$ 13,634 in 2015. By actively recycling, the town saved over \$15,195 by not disposing of recyclable items along with household trash. Following is a summary of the materials processed at the Transfer Station last year.

PUBLIC WORKS DEPARTMENT

Summary of Processed Materials: 2015 and Previous 5 Years						
Material	FY 2010	FY 2011	FY 2012	FY 2013	FY 2014	FY 2015
	<i>Amount</i>	<i>Amount</i>	<i>Amount</i>	<i>Amount</i>	<i>Amount</i>	<i>Amount</i>
Household waste (compactor) (tons)	878.36	898.90	877.38	856.90	810.83	776
Bulky waste (C&D) (tons)	626.76	638.73	620.67	709.59	638.89	502
Automobile tires (about 2,775 tires per trailer load)	2	2	2	1.5 trailer loads	2 trailer loads	1 trailer load
Plastics - #2 Clear (lbs)	15,970	6,536	6,760	4,600	4,040	4,400
Plastics - #2 Mixed (lbs)	12,607	3,736	6,360	4,100	3,180	3,200
Plastics -#1 PET (lbs)	33,062	15,728	18,780	23,500	12,900	11,600
Mixed Paper (Newspaper, Magazines) (tons)	96.47	92.85	141.53	117.73	93.89	90.62
Corrugated Cardboard (tons)	45.70	31.63	32.71	32.72	53.85	17.11
Aluminum (tons)	7.95	0	9.77	6.4351	12.00	0
Light Iron (tons)	46.366	29.25	63.02	31.04	60.63	54.24
Used Oil (gallons)	1,319	0	0	n/a	n/a	1,045
Batteries	85 batteries	109 batteries	40 batteries	47 batteries	50 batteries	0 batteries
Freon Containing Items (units)	125	109	96	86	81	121
Propane Tanks (units)	28	28	112	102	28	33
Televisions, Monitors, VCRs, DVD players & Microwaves (units)	390	455 (19,802 lbs)	439 (25,061 lbs)	319 (15,511 lbs)	260 (15,965 lbs)	493 (21,956 lbs)

During 2015, the following Public Works employees achieved service anniversaries:
 Jim Price (Highway Department), 25 years, and Jim Eddy (Highway Department), 10 years.

Respectfully submitted,
 Doug Starr/Town Engineer
 Randall Heglin/Director
 Department of Public Works

DPW participates at Touch-a-Truck
 hosted by the Library in July



RECREATION DEPARTMENT

The Parks and Recreation Department experienced the passing of the torch this summer when Renee Sangermano was hired to replace retiring director, Walt Pryor. Walt served the Town of Jaffrey as the Parks and Recreation Director for nearly 18 years.

2015 started with the return of popular programs such as after-school skiing at Crotched Mountain, and Senior Coffee Hour at the Jaffrey Civic Center. The Warming Hut at Humiston Field provided a warm retreat and concessions for patrons using the seasonal ice rink. Winter break trips were offered to elementary age children to the McAuliffe-Shepard Discovery Center, the movies, bowling, and snow tubing at Granite Gorge.

The spring brought the Annual Easter Egg and Candy Hunt at the Jaffrey Public Library and many hours of baseball and softball games and practices at Humiston and Community Fields. Spring break week trips were once again offered for elementary aged residents to Fun World, mini golf, the movies, Roll On America, and a hike up Mt. Watatic in Ashburnham, MA.

Coming aboard the first day for summer programs, the new director jumped right-in during one of the department's busiest times of the year with summer day programs, sports camps for basketball, baseball, and softball, the Mini Triathlon, tennis lessons and the Jaffrey-Rindge Marlins Swim Team. Swim lessons were not able to be offered this year as a qualified instructor could not be found.



Contoocook and Thorndike beaches were visited regularly by residents and guests throughout the summer and the Contoocook Concession Stand was open 7 days a week to offer ice cream, drinks, burgers, hot dogs, and the very popular grilled cheese sandwich.

The Preschool Minis' Program served children three to five years old. The Mini's Program had daily arts and crafts, water play, and guest visitors including Jaffrey's Children's Librarian Sheila Vanderhorst, the Jaffrey-Rindge Memorial Ambulance, Jaffrey Police Department, and Jaffrey Fire Department.



The AIM and Adventure summer programs provide children in grades kindergarten through eighth grade with crafts and games at Humiston Field, hikes in Children's Woods, and daily trips to the Contoocook Beach. Weekly field trips were offered to destinations around New Hampshire and beyond. A visit from the Kona Ice snow cone truck capped off the summer.

The momentum of the summer rolled into fall with returning and new programs offered. Senior Coffee hour resumed at the Jaffrey Civic Center. Saturday Morning Soccer program returned with a total of 135 participants and a new preschool soccer division. Youth Days at Franklin Pierce University were offered in collaboration with FPU Athletics. Jaffrey Recreation youth soccer players participated in a Youth Day at Franklin Pierce University men's and women's soccer games. This free family event consisted of our 4th and 5th grade youth soccer players getting out on the college field under the lights at half-time for a scrimmage against the Rindge Recreation soccer team. There was also a post-game autograph session with the FPU Raven Soccer team.

New programs were offered for homeschooling families. In September, our Homeschool Meet-up at Humiston Field playground began on Monday afternoons at 2pm with an average of six families attending weekly, totaling an average attendance of 22 people. A field trip for homeschoolers was taken to the Jaffrey Fire Station in October with 10 adults and 30 children in attendance. Another homeschool field trip was offered in December to Terrapin Glass Blowing to make your own ornament.

RECREATION DEPARTMENT

A Youth Advisory Committee (YAC) was created for seventh through twelfth grade students and had its first committee meeting the first Monday in October. The Youth Advisory Committee (YAC) has been a wonderful addition to the department. The YAC works with the Parks and Recreation Director to shape department programs targeted at middle and high school youth while providing leadership experience and a volunteer base for department programs. The YAC members have provided assistance at the Giggles and Ghouls Halloween Hoopla, Father Daughter Dance, Town Tree Lighting, and Holiday Craft Fair.

The YAC developed a “Teen Adventure Series” described as once a month field trips to test your personal limits. Trips offered included Fright Night at Davis’ Mega Corn Maze, Launch Trampoline Park, and a Lock-In (Sleepless Sleepover) at the Jaffrey Public Library.

An application to the Keith M Sullivan Foundations resulted in the Department being awarded \$1000 grant to help fund the YAC and teen programming. The funds will be used to offer leadership training opportunities for the YAC and offset the cost of the Teen Adventure Series to participants. Thank you Keith M Sullivan Foundation!

Fall saw the first annual Giggles and Ghouls Halloween Hoopla with over 200 children and adults stopping by Community Field on Saturday, October 31st during TEAM Jaffrey’s Downtown Trick or Treating event. There was a continuous stream of children playing pumpkin putt-putt, haunted bean bag toss, cauldron ski ball, and Frisbee toss. The concession stand was up and running with hot dogs, grilled cheese, and homemade chili. Members of the Jaffrey Parks and Recreation Youth Advisory Committee decorated the Rails to Trail for a Spooky Walk and helped with games and clean-up. Laura Howard from Conant High School’s Interact Club also assisted with games. McDonalds of Jaffrey sponsored our costume contest by providing



free Happy Meals/Value Meals to the contest winners.

The hustle of fall continued with the first annual Father Daughter Dance held on Saturday, November 14th at the Jaffrey Woman’s Club Cutler Memorial Building on Main Street. The interest in this event exceeded expectations by more than double with 75 fathers and daughters in attendance and more than 30 on the waitlist. The dance floor was full of fathers and daughters dancing the night away, a dessert buffet overflowing with sweet treats, and smiles and giggles filling the room. A volunteer made sure the music kept going and the night proved to be the special evening where memories are surely made. We look forward to next year’s event sponsored by The Woodbound Inn on Friday,

November 11, 2016 in the Edgewood Ballroom at The Woodbound Inn.

Autumn never seemed to want to leave this year and we were granted a relatively warm December night of plus 40 degree temperatures for the annual Town Tree Lighting held on the common. The Jaffrey Girl Scout troops provided homemade luminaries to festively decorate the walkways. The YAC members volunteered at the event helping with set-up, clean-up, manning the cookie and cocoa table, and assisting Santa with his visitors. Library Director Libby Feil read *’Twas the Night Before Christmas* to the crowd of 225 people gathered on the Town Common and we all waited with anticipation for Santa to arrive aboard a fire engine with the Jaffrey Fire Department and escorted by the Jaffrey Police Department. Santa welcomed the crowd and counted down for the magic of the grand lighting of the Christmas tree and decorated gazebo.



RECREATION DEPARTMENT

Santa stayed to greet the children and take pictures in front of the Christmas tree. Thank you to the Knights of Columbus for donating the Town Christmas tree.

The 35th Annual Holiday Craft Fair at Pratt Auditorium was held on Saturday, December 12th. The weather was wonderful for the event with a clear sky and a high of 55 degrees. The fair hit new records, selling out of vendor spaces in only 8 days and an estimated attendance of 850 people! With 60 vendors, there was a variety of offerings ranging from silversmith, jewelry, wooden toys, doll clothes, homemade breads, soaps, nonprofit raffles, knitted items, clothing, and more.

A few of the facility projects completed this year include the replacement of the outfield net at Humiston Field, the replacement of broken irrigation lines at Humiston Field and replacement of broken sprinkler heads at Humiston and Community Fields. Picnic tables all received a fresh coat of Rec Green paint. The benches and posts along the Rails to Trails were cleaned and freshly stained. Energy efficient LED lighting was installed to replace the nonfunctioning lighting at Contoocook Beach.

Jaffrey resident and Boy Scout, Daniel Campbell, completed his Eagle Scout project with the department during the summer. Daniel and his crew of volunteers removed and replaced the wood steps leading to the Humiston Field baseball diamond with poured concrete steps. He also gave a fresh coat of paint for the program office. Thank you Daniel!

Plans for 2016 include addressing facilities and grounds needs, and continuing program expansion to provide recreation opportunities to a diverse range of residents.

Thank you to the Jaffrey community for your continued support of Parks and Recreation and for welcoming me so warmly to the Department. The kindness and support shown to me by the staff of the Town of Jaffrey, the Parks and Recreation staff, and the Jaffrey community has made this transition a wonderful experience. Thank you.

Respectfully submitted,

Renee Sangermano

Parks and Recreation Director

Town of Jaffrey



VITAL STATISTICS





VITAL STATISTICS

JAFFREY RESIDENT MARRIAGE REPORT 2015

The following report is provided by the NH Department of Vital Records

Date of Marriage	Names	Residency	Place of Marriage
Mar 07	Huebener, Zachariah S	Martensdale, IA	Jaffrey, NH
	Wiesenauer, Bridgette M	Jaffrey, NH	
Apr 04	Baird, Eric J	Jaffrey, NH	Troy, NH
	Baldacchino, Kayla M	Jaffrey, NH	
May 09	Wood, Robert A	Jaffrey, NH	Rindge, NH
	Regeimbal, Lori L	Jaffrey, NH	
May 10	Hamilton, Richard J	Jaffrey, NH	Jaffrey, NH
	Snedaker, Amy K	Wilton, NH	
May 24	Poplin Sr, James F	Jaffrey, NH	Peterborough, NH
	Norton, Sue J	Jaffrey, NH	
May 30	Parlee, Patrick M	Jaffrey, NH	Walpole, NH
	Ruschioni, Sara B	Jaffrey, NH	
July 25	Rosenbusch, Charles D	Jaffrey, NH	Jaffrey, NH
	Pelkey, Vanessa A	Jaffrey, NH	
July 25	St Laurent, Matthew S	Jaffrey, NH	Rindge, NH
	Asaff, Samantha M	Jaffrey, NH	
Aug 15	Demanche, Christopher S	Jaffrey, NH	Rindge, NH
	Filz, Anita J	Jaffrey, NH	
Aug 15	Matson II, David G	Jaffrey, NH	Jaffrey, NH
	Rivard, Jaime E	Jaffrey, NH	
Aug 22	Vorce, Timothy	Jaffrey, NH	Jaffrey, NH
	Hodgdon, Elizabeth	Keene, NH	
Aug 23	Bryant, Nicholas A	Jaffrey, NH	Rindge, NH
	Sorby, Jessica R	Jaffrey, NH	



VITAL STATISTICS

Date of Marriage	Names	Residency	Place of Marriage
Aug 24	Hutchinson, Christopher R	Jaffrey, NH	Jaffrey, NH
	Laskey, Kori E	Jaffrey, NH	
Sept 05	Given III, Aylmer H	Jaffrey, NH	Dublin, NH
	Anable, Perry B	Dublin, NH	
Sept 10	Hoban, Michael T	Jaffrey, NH	Rindge, NH
	Seidman, Charlene M	Jaffrey, NH	
Sept 12	Lajoie, Richard A	Jaffrey, NH	Jaffrey, NH
	Williams, Vanessa A	Jaffrey, NH	
Sept 12	Parker, Harry J	Jaffrey, NH	Keene, NH
	Batchelder, Mary K	Jaffrey, NH	
Oct 03	Epps, Daniel P	Jaffrey, NH	Jaffrey, NH
	Cheever, Heidi L	Jaffrey, NH	
Nov 14	Traffie, Daryl L	Jaffrey, NH	New Ipswich, NH
	Somero, Jacklyn I	New Ipswich, NH	
Dec 19	Swords, Timothy W	Jaffrey, NH	Jaffrey, NH
	Beers, Sherri L	Jaffrey, NH	



VITAL STATISTICS

JAFFREY RESIDENT BIRTH REPORT 2015

The following report is provided by the NH Department of Vital Records

Date of Birth	Child's Name	Parent's Name	Birth Place
Jan 10	Ryleigh Grace Letourneau	Letourneau, Nicole Letourneau, Christopher	Peterborough, NH
Jan 13	Lacy Jayne Connors	Duval, Shelbie Connors, Justin	Keene, NH
Jan 24	Rocco Stephen Peck	Peck, Christine Peck, Matthew	Keene, NH
Jan 27	Raelynne Reese Tresider	Tresider, Jessica Tresider, Jonathan	Peterborough, NH
Jan 29	Conan Whitman Nascimento	Nascimento, Nicole Nascimento, Wagner	Peterborough, NH
Feb 02	Joshua Marshall Rickey-Hale	Rickey-Hale, Ashley	Keene, NH
Mar 05	Phoenix Rachael Day	Day, Brittany Day, Jonathan	Peterborough, NH
Mar 11	Memphis Kelly Yebba	Blais, Michelle Yebba, Anthony	Keene, NH
Mar 21	Anne Elizabeth Sprague	O'Neill, Kimberly Sprague, Ryan	Keene, NH
Mar 25	Killian Kavanaugh Foley	Foley, Laura Foley, Connor	Peterborough, NH
Mar 28	Shaelynn Skye Powers	Wallen, Kristina Powers, Shaun	Keene, NH
Mar 28	Carter Adrian Michael Conrad	King, Amanda Conrad, Thomas	Peterborough, NH
Apr 05	Brooke Lillian Shea	Shea, Tamara Shea, Matthew	Peterborough, NH
Apr 14	Maisy Bea Dellogono	Dellogono, Elizabeth Dellogono, Justin	Keene, NH
Apr 19	Isabelle Christine Moorman	Moorman, Rachel Moorman, Timothy	Nashua, NH



VITAL STATISTICS

Date of Birth	Child's Name	Parent's Name	Birth Place
Apr 20	Katteri Marie LeBlanc	LeBlanc, Amanda LeBlanc, Jeremy	Keene, NH
Apr 21	Jesse Louise Levesque	Levesque, Tracy Levesque, Joshua	Peterborough, NH
Apr 29	Fiona Minnetta Hahs	Hahs, Susan Hahs, Jason	Peterborough, NH
Apr 29	Genevieve Hazel Hahs	Hahs, Susan Hahs, Jason	Peterborough, NH
May 02	Adelynn Fay Lehtonen	Thibault, Hailey Lehtonen, Adam	Peterborough, NH
May 02	Braelyn Laurel Lehtonen	Thibault, Hailey Lehtonen, Adam	Peterborough, NH
May 05	Jacob Ryan Evans Jr	Ciampa, Nichole Evans, Jacob	Peterborough, NH
May 22	Jeffrey Arthur Ennis	Guyette, Caitlin Ennis, Justin	Peterborough, NH
Jun 02	Colton Michael Brouillette	Lucero, Jenica Brouillette, Patrick	Keene, NH
Jun 16	Owen James Gentle	Gentle, Melissa Gentle, Brian	Peterborough, NH
Jun 22	Evelyn Riley Ritchie	Ritchie, Anna Ritchie, Edward	Peterborough, NH
Jun 23	Trenton Forrest Fryer	Fryer, Madison Fryer Jr, Stephen	Peterborough, NH
Jun 24	Mattix Nathaniel Baldwin	Baldwin, Brittany Baldwin, Nathaniel	Keene, NH
Jun 25	Elaina Marie Desmarais	Desmarais Brittini Desmarais, Andrew	Peterborough, NH
Jun 26	Alaina Jane Morneau	Gonzalez, Jessica Morneau, Kyle	Keene, NH
Jun 29	Sophia Grace Dean	Bellerose, Amanda	Peterborough, NH
Jul 01	Piper Lee Soleau	Soleau, Katie Soleau, Michael	Milford, NH



VITAL STATISTICS

Date of Birth	Child's Name	Parent's Name	Birth Place
Jul 02	Emaliah Lyn Flowers	Flowers, Deana Flowers, Nathan	Peterborough, NH
Jul 09	Dylan Thomas Hatton	Hatton, Kendra Hatton, Nathan	Peterborough, NH
Jul 13	Tara Maybelle Hamilton	Snedaker, Amy Hamilton, Richard	Nashua, NH
Jul 18	McKenna Quinn Rose	Rose, Tania Rose, Timothy	Peterborough, NH
Jul 21	Lucas Richard Mullen	Mullen, Vanessa Mullen, Samuel	Manchester, NH
Jul 24	Brady William Lovett	Lovett, Rachael Lovett, Rory	Peterborough, NH
Aug 07	Agnes Elaine Stenley Bergeron	Bergeron, Candra Ellen Bergeron, Anthony	Peterborough, NH
Aug 12	Reagan Clayton Lampinen	Lampinen, Erika Lampinen, Clayton	Peterborough, NH
Aug 14	Bridgette Marie Somero	Kirby, Ryan Somero, Jason	Peterborough, NH
Aug 17	Sophia Destiney Martin	Graham, Samantha Martin, Nathaniel	Peterborough, NH
Aug 23	Zaiyden Raymond Dwight Marrotte	Baird, Courtney Marrotte, Joshua	Peterborough, NH
Aug 23	Hazel June Parent	Parent, Jessica Parent, Scott	Keene, NH
Sept 05	Skylar Rachel Stevens	Fogg, Mariah Stevens, Derek	Peterborough, NH
Sept 10	Gabriela Ohana Devens	Devens, Elysia Devens, David	Jaffrey, NH
Sept 10	Raelynn Elizabeth Liles	Liles, Ashley Liles, Christopher	Peterborough, NH
Sept 16	Liliana Claire Makris	Makris, Katy Makris, Justin	Peterborough, NH
Sept 21	Alex Hunter Perreault	Sandoval, Mariesa Perreault, Wayne	Keene, NH



VITAL STATISTICS

Date of Birth	Child's Name	Parent's Name	Birth Place
Sept 25	Cole Allen Bailey	Bailey, Traci Bailey, Bradley	Peterborough, NH
Sept 29	Avery Margaret Blouin	Blouin, Amy	Peterborough, NH
Oct 27	Jaxon Thomas Lozano	Lozano, Kendra Lozano, Thomas	Peterborough, NH
Oct 29	Hunter Robert Lewis	Lewis, Amanda	Peterborough, NH
Oct 30	Gemma Rose Fry	Fry, Mirander Fry, Paul	Peterborough, NH
Oct 31	Anthony Francis Michael Deiana	Ham, Ashley Deiana, Anthony	Lebanon, NH
Nov 06	Ava Elizabeth Chapman	Chapman, Christina Chapman, Joshua	Peterborough, NH
Dec 08	Kyer James Lafreniere	May, Caitlyn Lafreniere, Devin	Keene, NH
Dec 25	Matthew Raymond Nye	Nye, Bridget Nye, Benjamin	Keene, NH
Dec 29	Astella Joy Lapinsky	Lapinsky, Rebecca Lapinsky II, Stephen	Peterborough, NH



VITAL STATISTICS

JAFFREY RESIDENT DEATH REPORT 2015

The following report is provided by the NH Department of Vital Records

Date of Death	Decedent's Name	Place of Death	Military
Jan 02	Jacobetz, Joseph	Keene, NH	Y
Jan 06	Capellaro, Robert	Jaffrey, NH	Y
Jan 10	Gravelle, Leonard	Jaffrey, NH	Y
Jan 14	Gregory, Gavin	Lebanon, NH	N
Jan 24	Lennon, John	Jaffrey, NH	Y
Jan 25	Power, Melvin	Peterborough, NH	Y
Jan 30	Andrews, Marjorie	Jaffrey, NH	N
Jan 30	Letourneau, Francis	Jaffrey, NH	Y
Feb 13	Dunning, Beth	Manchester, NH	N
Feb 15	Pelkey, Clara	Jaffrey, NH	N
Feb 19	Tardiff, Ruth	Jaffrey, NH	N
Mar 01	Cunningham, Richard	Jaffrey, NH	Y
Mar 06	Ross, Cynthia	Peterborough, NH	N
Mar 07	Carpenter, Herbert	Lebanon, NH	N
Mar 08	St. George, Joseph	Jaffrey, NH	Y
Mar 09	Drouin, Theresa	Jaffrey, NH	N
Mar 13	Lewis, Lila	Jaffrey, NH	N
Mar 14	Hartley, Benjamin	Peterborough, NH	Y
Mar 29	Kaminski, Bernard	Peterborough, NH	Y
Apr 07	Gavitt, Celina	Jaffrey, NH	N
Apr 19	Bernier, Judith	Jaffrey, NH	N
Apr 19	Mahoney, Joan	Jaffrey, NH	N
May 02	Duquette, Kenneth	Jaffrey, NH	Y
Jun 04	McConnell, Francis	Jaffrey, NH	N
Jun 05	Johnson, Mark	Jaffrey, NH	Y
Jun 09	Courtemanche, David	Jaffrey, NH	Y
Jun 12	Bruno, Charles	Jaffrey, NH	Y
Jun 17	Jonilionis, Paul	Manchester, NH	N
Jun 19	Chamberlain, Rita	Peterborough, NH	Y
Jun 19	Gilman, Richard	Jaffrey, NH	N
Jun 25	Sans-Cartier, Maria	Jaffrey, NH	N
Jul 10	Jacobson, Mary	Peterborough, NH	N
Jul 21	Ouellette, Delma	Jaffrey, NH	N
Jul 23	Swords, Robert	Jaffrey, NH	N
Aug 14	Parker, Kenneth	Jaffrey, NH	N
Aug 21	O'Rourke, Mary	Jaffrey, NH	N
Aug 27	Cloutier, Eileen	Jaffrey, NH	N
Aug 31	Buck, Vera	Peterborough, NH	N
Sept 15	Bailey, Mark	Jaffrey, NH	N
Oct 10	McIntyre, Janice	Peterborough, NH	N
Oct 20	Goldman, Florence	Jaffrey, NH	N
Oct 20	Haley, Nicole	Jaffrey, NH	N
Nov 02	Pollock, Loretta	Jaffrey, NH	N



VITAL STATISTICS

Date of Death	Decedent's Name	Place of Death	Military
Nov 03	Desanzo, James	Jaffrey, NH	N
Nov 03	Stone, Roy	Jaffrey, NH	Y
Nov 06	Hoffman, Donald	Jaffrey, NH	Y
Nov 08	Ball, Norma	Westmoreland, NH	N
Nov 13	Paradise, Alfred	Peterborough, NH	N
Nov 20	Reynolds, Lloyd	Keene, NH	N
Nov 22	Coll, Christopher	Peterborough, NH	N
Nov 29	Bento, Robert	Jaffrey, NH	N
Dec 04	Isaacs, Nancy	Peterborough, NH	N
Dec 04	Salsibury, Everett	Peterborough, NH	Y
Dec 07	Browne, Karin	Jaffrey, NH	N
Dec 11	Szmyt, Joseph	Peterborough, NH	Y
Dec 12	Rice, Jean	Jaffrey, NH	N
Dec 19	Benson, Jean	Jaffrey, NH	N
Dec 31	Witty, Ila	Peterborough, NH	N

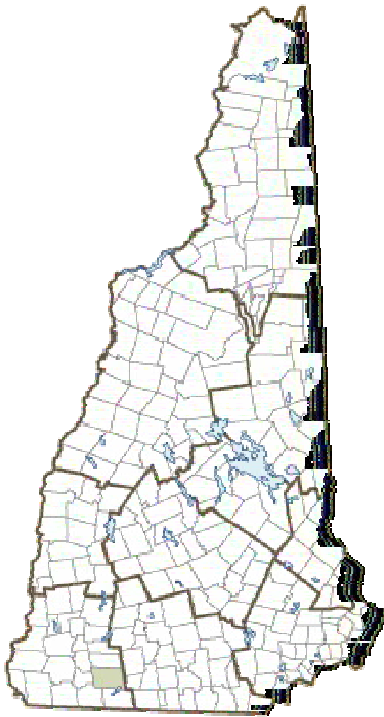


JAFFREY
COMMUNITY PROFILES



JAFFREY COMMUNITY PROFILES

Jaffrey, NH



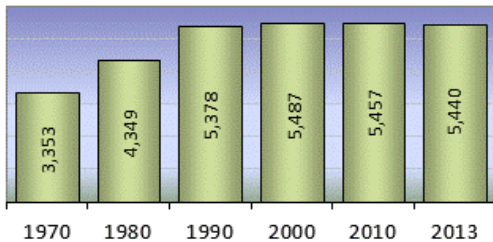
Community Contact	Jaffrey Board of Selectmen David Caron, Town Manager 10 Goodnow Street Jaffrey, NH 03452
Telephone	(603) 532-7880
Fax	(603) 532-7862
E-mail	townmanager@townofjaffrey.com
Web Site	http://town.jaffrey.nh.us
Municipal Office Hours	Monday through Friday, 8 am - 5 pm; Town Clerk, Tax Collector: Monday, Tuesday, Wednesday, 8 am - 5 pm, Thursday, 12 noon - 7 pm, Friday, 8 am - 12 noon
County	Cheshire
Labor Market Area	Peterborough, NH LMA
Tourism Region	Monadnock
Planning Commission	Southwest Region
Regional Development	Monadnock Economic Development Corp.
Election Districts	
US Congress	District 2
Executive Council	District 5
State Senate	District 9
State Representative	Cheshire County Districts 9, 14

Incorporated: 1773

Origin: In 1749 this territory was chartered as Monadnock Number 2, sometimes called Middle Monadnock or Middletown. It was one of the first towns established under the New Hampshire proprietors' purchase of undivided lands under the Masonian claim. The grant was renewed in 1767, and the town incorporated in 1773 as Jaffrey, in honor of George Jaffrey, member of a prominent Portsmouth family. Both his father and son were named George, and all three served as treasurer of the province. George Senior held the position when the state was still under Massachusetts rule. George III also served as proprietors' clerk, and was a life trustee of Dartmouth College, providing the design for the official college seal.

Villages and Place Names: Hadley, Jaffrey Center, Squantum

Population, Year of the First Census Taken: 1,235 residents in 1790



Population Trends: Population change for Jaffrey totaled 2,286 over 53 years, from 3,154 in 1960 to 5,440 in 2013. The largest decennial percent change was a 30 percent increase between 1970 and 1980, followed by a 24 percent increase over the next decade. The 2013 Census estimate for Jaffrey was 5,440 residents, which ranked 60th among New Hampshire's incorporated cities and towns.

Population Density and Land Area, 2013 (US Census Bureau): 141.6 persons per square mile of land area. Jaffrey contains 38.4 square miles of land area and 1.8 square miles of inland water area.

Economic & Labor Market Information Bureau, NH Employment Security, October 2015. Community Response Received **5/22/2015**

All information regarding the communities is from sources deemed reliable and is submitted subject to errors, omissions, modifications, and withdrawals without notice. No warranty or representation is made as to the accuracy of the information contained herein. Specific questions regarding individual cities and towns should be directed to the community contact.



JAFFREY COMMUNITY PROFILES

MUNICIPAL SERVICES	
Type of Government	Town Manager
Budget: Municipal Appropriations, 2015	\$10,364,483
Budget: School Appropriations, 2013-2014	\$10,975,210
Zoning Ordinance Master Plan	1960/13
Capital Improvement Plan	2009
Industrial Plans Reviewed By	Yes
	Building Inspector
Boards and Commissions	
Elected:	Selectmen
Appointed:	Planning; Zoning; Library; Conservation; Economic Development
Public Library	Jaffrey Public

EMERGENCY SERVICES	
Police Department	Full-time
Fire Department	Volunteer
Emergency Medical Service	Private
Nearest Hospital(s)	Distance Staffed Beds
Monadnock Community, Peterborough	8 miles 25

UTILITIES	
Electric Supplier	Eversource Energy
Natural Gas Supplier	None
Water Supplier	Jaffrey Water Works
Sanitation	
Municipal Wastewater Treatment Plant	Municipal
Solid Waste Disposal	Yes
Curbside Trash Pickup	None
Pay-As-You-Throw Program	No
Recycling Program	Mandatory
Telephone Company	Fairpoint
Cellular Telephone Access	Yes
Cable Television Access	Yes
Public Access Television Station	Yes
High Speed Internet Service:	Business Residential
	Yes Yes

PROPERTY TAXES	
<i>(NH Dept. of Revenue Administration)</i>	
2014 Total Tax Rate (per \$1000 of value)	\$29.45
2014 Equalization Ratio	108.9
2014 Full Value Tax Rate (per \$1000 of value)	\$31.95
2014 Percent of Local Assessed Valuation by Property Type	
Residential Land and Buildings	88.4%
Commercial Land and Buildings	9.1%
Public Utilities, Current Use, and Other	2.5%

HOUSING	
<i>(ACS 2009-2013)</i>	
Total Housing Units	2,344
Single-Family Units, Detached or Attached	1,555
Units in Multiple-Family Structures:	
Two to Four Units in Structure	174
Five or More Units in Structure	346
Mobile Homes and Other Housing Units	269

DEMOGRAPHICS	
<i>(US Census Bureau)</i>	
Total Population	Community County
2013	5,440 76,723
2010	5,457 77,117
2000	5,487 73,993
1990	5,378 70,223
1980	4,349 62,116
1970	3,353 52,364

Demographics, American Community Survey (ACS) 2009-2013			
Population by Gender			
Male	2,527	Female	2,913
Population by Age Group			
Under age 5			254
Age 5 to 19			1,137
Age 20 to 34			661
Age 35 to 54			1,647
Age 55 to 64			865
Age 65 and over			876
Median Age			44.4 years
Educational Attainment, population 25 years and over			
High school graduate or higher			90.2%
Bachelor's degree or higher			26.4%

INCOME, INFLATION ADJUSTED \$	
<i>(ACS 2009-2013)</i>	
Per capita income	\$28,664
Median family income	\$74,023
Median household income	\$64,500
Median Earnings, full-time, year-round workers	
Male	\$52,889
Female	\$37,356
Individuals below the poverty level	8.0%

LABOR FORCE		
<i>(NHES – ELMI)</i>		
Annual Average	2004	2014
Civilian labor force	2,857	3,129
Employed	2,742	2,999
Unemployed	115	130
Unemployment rate	4.0%	4.2%

EMPLOYMENT & WAGES		
<i>(NHES – ELMI)</i>		
Annual Average Covered Employment	2004	2014
Goods Producing Industries		
Average Employment	1,012	1,327
Average Weekly Wage	\$ 862	\$1,048
Service Providing Industries		
Average Employment	1,004	979
Average Weekly Wage	\$ 472	\$ 598
Total Private Industry		
Average Employment	2,016	2,306
Average Weekly Wage	\$ 668	\$ 857
Government (Federal, State, and Local)		
Average Employment	409	379
Average Weekly Wage	\$ 592	\$ 858
Total, Private Industry plus Government		
Average Employment	2,425	2,685
Average Weekly Wage	\$ 655	\$ 857



JAFFREY COMMUNITY PROFILES

EDUCATION AND CHILD CARE

Schools students attend: **Grades K-12 are part of Jaffrey-Rindge Cooperative (Jaffrey, Rindge)** District: **SAU 47**
 Career Technology Center(s): **Region 14 Applied Technology Center** Region: **14**

Educational Facilities (includes Charter Schools)	Elementary	Middle/Junior High	High School	Private/Parochial
Number of Schools	1	1	1	2
Grade Levels	P K 1-5	6-8	9-12	P K 1-12
Total Enrollment	343	301	428	101

Nearest Community College: **Manchester; Nashua**

Nearest Colleges or Universities: **Franklin Pierce University; Keene State; New England; Antioch New England**

2015 NH Licensed Child Care Facilities (DHHS-Bureau of Child Care Licensing)

Total Facilities: **5** Total Capacity: **118**

LARGEST BUSINESSES	PRODUCT/SERVICE	EMPLOYEES	ESTABLISHED
Millpore Corporation	Industrial filters	700	1974
TFX Medical, Inc.	Medical tubing	303	1980
Jaffrey-Ringe School District	Education	264	
Good Shepherd Nursing Home	Elder care services	69	1977
Belletetes	Hardware store	55	1898
DD Bean & Sons	Paperbook matches	51	1938
New England Wood Pellet	Wood pellets	39	1998
Medefab	Medical devices	35	1990
Johnson Abrasives	Coated abrasives	18	1979

TRANSPORTATION *(distances estimated from city/town hall)*

Road Access US Routes **202**
 State Routes **124, 137**

Nearest Interstate, Exit **I-91 (VT), Exit 3; Everett Tpk., Exits 7 - 8**
 Distance **32 miles; 33 miles**

Railroad **No**
 Public Transportation **No**

Nearest Public Use Airport, General Aviation
Jaffrey - Silver Ranch Runway **2,982 ft. asphalt**
 Lighted? **Yes** Navigation Aids? **Yes**

Nearest Airport with Scheduled Service
Manchester-Boston Regional Distance **44 miles**
 Number of Passenger Airlines Serving Airport **4**

Driving distance to select cities:
 Manchester, NH **42 miles**
 Portland, Maine **138 miles**
 Boston, Mass. **75 miles**
 New York City, NY **236 miles**
 Montreal, Quebec **274 miles**

COMMUTING TO WORK *(ACS 2009-2013)*

Workers 16 years and over
 Drove alone, car/truck/van **73.3%**
 Carpooled, car/truck/van **13.7%**
 Public transportation **0.0%**
 Walked **3.3%**
 Other means **1.5%**
 Worked at home **8.3%**
 Mean Travel Time to Work **23.4 minutes**

Percent of Working Residents: ACS 2009-2013
 Working in community of residence **34.9**
 Commuting to another NH community **50.4**
 Commuting out-of-state **14.7**

RECREATION, ATTRACTIONS, AND EVENTS

- X Municipal Parks
- YMCA/YWCA
- Boys Club/Girls Club
- X Golf Courses
- Swimming: Indoor Facility
- Swimming: Outdoor Facility
- Tennis Courts: Indoor Facility
- X Tennis Courts: Outdoor Facility
- Ice Skating Rink: Indoor Facility
- Bowling Facilities
- X Museums
- Cinemas
- Performing Arts Facilities
- X Tourist Attractions
- X Youth Organizations (i.e., Scouts, 4-H)
- X Youth Sports: Baseball
- X Youth Sports: Soccer
- X Youth Sports: Football
- X Youth Sports: Basketball
- Youth Sports: Hockey
- X Campgrounds
- X Fishing/Hunting
- X Boating/Marinas
- X Snowmobile Trails
- X Bicycle Trails
- X Cross Country Skiing
- X Beach or Waterfront Recreation Area
- X Overnight or Day Camps

Nearest Ski Area(s): **Pat's Peak, Crotched Mountain**

Other: **Historic District; Monadnock State Park**



2015 DIRECTORY OF
TAXABLE PROPERTY





DIRECTORY OF TAXABLE PROPERTY

Owner's Name	Co-grantee's Name	Location	Land Area in Acres	Total Assessed Land Value	Total Assessed Improvements	Total Assessed Parcel Value
3 DIONNE STREET LLC		3 DIONNE ST	0.24	\$21,700	\$0	\$21,700
3 DIONNE STREET LLC		WINDY FIELDS LN	0.96	\$39,700	\$0	\$39,700
3 DIONNE STREET LLC		WINDY FIELDS LN	0.58	\$34,200	\$0	\$34,200
3 DIONNE STREET LLC		WINDY FIELDS LN	0.54	\$33,000	\$0	\$33,000
3165 FT LLC		14 OAK ST	0.27	\$23,000	\$40,400	\$63,400
3165 FT LLC		19 STRATTON RD	0.24	\$21,700	\$329,600	\$351,300
371 MOUNTAIN REALTY TRUST	% BRIAN L VILLA TRUSTEE	371 MOUNTAIN RD	19.00	\$46,300	\$206,400	\$252,700
434100 FAMILY DOLLAR	JAFFREY NH	95 PETERBOROUGH ST	1.63	\$61,400	\$518,800	\$580,200
514 DUBLIN LLC		514 DUBLIN RD	3.58	\$40,500	\$97,000	\$137,500
52 CHARLONNE ST LLC		52 CHARLONNE ST	0.33	\$25,400	\$181,400	\$206,800
52 FITZGERALD DR LLC		52 FITZGERALD DR	5.40	\$89,000	\$626,400	\$715,400
56 PETERBOROUGH ST JAFFREY NH 03452 LLC		56 PETERBOROUGH ST	0.26	\$33,800	\$168,900	\$202,700
580 MOUNTAIN ROAD LLC		580 MOUNTAIN RD	324.00	\$71,900	\$818,800	\$890,700
580 MOUNTAIN ROAD LLC		557 MOUNTAIN RD	9.30	\$34,600	\$57,000	\$91,600
71 NORTH LLC		71 NORTH ST	0.12	\$14,200	\$35,900	\$50,100
8 MAIN JAFFREY, LLC	% BONNIE CHRISTIAN	8 MAIN ST #9	-	\$0	\$430,700	\$430,700
ABERNETHY, ROBERT G	ABERNETHY, MARIE C	38 FOX RUN LN	4.06	\$243,900	\$293,200	\$537,100
ABRAM, STERLING		255 OLD SHARON RD	1.19	\$40,500	\$153,600	\$194,100
ADAMS, DAVID G		FITZWILLIAM RD	33.00	\$600	\$0	\$600
ADAMS, DAVID G		MILLIKEN RD	2.69	\$100	\$0	\$100
AHLBORN-HSU, THOMAS C		103 PRESCOTT RD	1.50	\$56,100	\$207,500	\$263,600
AHLBORN-HSU, THOMAS C		PRESCOTT RD	1.59	\$400	\$0	\$400
AHLBORN-HSU, THOMAS C		PRESCOTT RD	59.50	\$3,100	\$0	\$3,100
AHLBORN-HSU, THOMAS C		PRESCOTT RD	1.95	\$100	\$0	\$100
AHLBORN-HSU, THOMAS C		PRESCOTT RD	1.50	\$600	\$0	\$600
AHO, GABRIEL J		27 FITCH RD	3.00	\$136,200	\$262,700	\$398,900
AHO, ROBERT E	AHO, JOAN L	11 SUNSET LN	0.74	\$37,900	\$107,400	\$145,300
AHO, SARAH JEAN		FORCIER WAY	13.80	\$500	\$0	\$500
ALBEE 2000 FAMILY TRUST, TONYA		180 SQUANTUM RD	1.38	\$81,700	\$224,900	\$306,600
ALBIN REALTY LLC		48 NORTH ST	0.21	\$20,900	\$144,100	\$165,000
ALBRIGHT, ROSALYN PATRICE		34 HIGHLAND AVE	0.72	\$37,800	\$82,700	\$120,500
ALDENBERG, LAUREN		10 BRENDAN LN	0.91	\$39,300	\$116,100	\$155,400
ALDERMAN, HOLLY COMPTON		703 MOUNTAIN RD	13.00	\$49,500	\$172,600	\$222,100
ALDRICH, GEOFFREY M		13 STRATTON RD #C	-	\$0	\$122,400	\$122,400
ALEX, SHARON A		350 WOODBOUND RD	0.29	\$23,700	\$84,200	\$107,900
ALEX-BARTON, DAVID	ALEX-BARTON, SUSAN	SHERWOOD LN	2.88	\$168,500	\$0	\$168,500
ALIX, KEVIN L	ALIX, BARBARA	144 MOUNTAIN RD	2.50	\$43,100	\$146,900	\$190,000
ALLEN, BRUCE F		RED GATE RD	6.00	\$22,600	\$0	\$22,600
ALLEN, ROBYN L		27 GILMORE POND RD	0.54	\$29,700	\$94,800	\$124,500
ALVAREZ, LAURENCE	ALVAREZ, KERRY L	76 WITT HILL RD	2.59	\$51,300	\$150,000	\$201,300
AMADON, MATTHEW J	AMADON, ROBYN S	9 CARRIAGE HILL DR	0.47	\$29,400	\$88,100	\$117,500
AMERICAN LEGION	% US CELLULAR TAX DEPT	20 WEBSTER ST	-	\$0	\$108,000	\$108,000
AMES TRUSTEE, RICHARD	AMES TRUSTEE, HEATHER W	12 BLACKBERRY LN	17.00	\$77,900	\$360,900	\$438,800
AMES TRUSTEE, RICHARD	AMES TRUSTEE, HEATHER W	SANDERS RD	18.00	\$1,000	\$0	\$1,000
AMES, STEPHEN R		202 FITZWILLIAM RD	18.50	\$57,300	\$238,500	\$295,800
AMIRSAKIS, MARY		166 BRYANT RD	5.24	\$46,400	\$187,900	\$234,300

• Tax Exempt



Owner's Name	Co-grantee's Name	Location	Land Area in Acres	Total Assessed Land Value	Total Assessed Improvements	Total Assessed Parcel Value
ANDERSON, CLIFFORD J	ANDERSON, NATALIE A	67 HARKNESS RD	0.17	\$20,000	\$68,400	\$88,400
ANDERSON, DONALD T	ANDERSON, SARAH E	6 MELISSA CR	-	\$0	\$164,600	\$164,600
ANDREWS, HAROLD	ANDREWS, DONNA	5 KEVIN LN	0.52	\$32,400	\$138,700	\$171,100
ANDREWS, MARJORIE C	ANDREWS, DEANNA C	49 FOREST PARK	-	\$0	\$22,400	\$22,400
ANTONUCCIO, LISA M		3 NELSON CIR	0.33	\$25,400	\$85,400	\$110,800
ANTTILA, DAVID		8 BIRCH ST	0.17	\$20,000	\$78,100	\$98,100
APK REAL ESTATE LLC		AMOS FORTUNE RD	41.08	\$0	\$0	\$0
APOLLO STEEL LLC		35 MARIA DR	3.23	\$44,600	\$445,100	\$489,700
ARCECI, DOMINICK		LETOURNEAU DRIVE	0.55	\$33,300	\$0	\$33,300
ARCECI, GARY P	ARCECI, VICTORIA S	385 GREAT RD	2.13	\$42,400	\$144,000	\$186,400
ARCECI, KAREN M	O'NEIL, ESTELLE S	91 PETERBOROUGH ST	0.24	\$19,600	\$78,800	\$98,400
ARCHAMBAULT TRUST, RITA M		NUTTING RD	0.13	\$1,900	\$0	\$1,900
ARCHAMBAULT TRUSTEE, GLORIA	ARCHAMBAULT REV TR / 03, G	462 SQUANTUM RD	0.71	\$36,500	\$110,300	\$146,800
ARCHAMBAULT TRUSTEE, RITA M	% R M ARCHAMBAULT REV TR/93	8 CROSS ST	0.34	\$25,800	\$122,100	\$147,900
ARCHAMBAULT TRUSTEE, RITA M	% RM ARCHAMBAULT REV TR/93	14 NUTTING RD	0.15	\$19,600	\$112,000	\$131,600
ARK INC, THE	%CHARLES W BACON III	DUBLIN RD	1.80	\$100	\$0	\$100
ARK INC, THE	%CHARLES W BACON III	DUBLIN RD	1.80	\$100	\$0	\$100
ARK INC, THE		DUBLIN RD	0.46	\$100	\$0	\$100
ARK INC, THE		DUBLIN RD	0.89	\$100	\$0	\$100
ARK INC, THE	%CHARLES W. BACON III	DUBLIN RD	6.50	\$200	\$0	\$200
ARRUDA, PAUL J	ARRUDA, MARY-ELLEN	307 MAIN ST	1.00	\$31,700	\$157,500	\$189,200
ARTHUR FAMILY LTD PARTNERSHIP	% WILLIAM ARTHUR III	36 FOX RUN LN	2.95	\$256,400	\$135,000	\$391,400
ASAFF, ELICIA J		41 DEAN FARM RD	2.00	\$34,100	\$93,200	\$127,300
ASCANI, JAMES E	ASCANI, THERESA A	120 SAWTELLE RD	1.50	\$41,100	\$68,100	\$109,200
ASCANI, JOSEPH	ASCANI, SHELLY	150 SHERWOOD LN	2.12	\$42,300	\$154,300	\$196,600
ASCANI, STEVEN D		39 RIVER ST	0.64	\$36,000	\$122,000	\$158,000
ASHWORTH INVESTMENTS LLC		4 STRATTON RD	0.15	\$29,400	\$94,400	\$123,800
ATKINS, VALERIE A	LICHTER, MICHAEL	396 GILMORE POND RD	5.94	\$260,000	\$414,700	\$674,700
ATTRA, MARIA ANNE		19 OLD MILL RD	25.00	\$55,400	\$162,800	\$218,200
AUCCOIN, BRENT	AUCCOIN, PAULA	SQUANTUM RD	0.11	\$37,500	\$300	\$37,800
AUCCOIN, BRENT	AUCCOIN, PAULA	78-80 HUNT RD	2.20	\$44,300	\$206,500	\$250,800
AUSTERMANN TRUSTEE, SALLIE C		GILSON RD	1.12	\$292,200	\$50,600	\$342,800
AUSTIN, STEPHEN M		477 MOUNTAIN RD	15.54	\$103,600	\$171,000	\$274,600
AVERY, ELLEN A		12 LABAN AINSWORTH WAY	0.09	\$16,700	\$96,400	\$113,100
AYERS, KENNETH M	AYERS KAREN B	99 LACY RD	1.74	\$41,600	\$168,100	\$209,700
AYRES, ROBERT G	AYRES, SALLY W	74 GILSON RD	2.50	\$43,100	\$183,000	\$226,100
AYRES, ROBERT G	AYRES SALLY W	GILSON RD	0.01	\$13,400	\$0	\$13,400
BABSON, DEBORAH E		116 OLD COUNTY RD	40.00	\$43,600	\$333,300	\$376,900
BABSON, DEBORAH E		OLD COUNTY RD	31.36	\$900	\$0	\$900
BABSON, DEBORAH E		OLD COUNTY RD	26.69	\$800	\$0	\$800
BACON REV TST, CHARLIE AND JEAN	%CHARLES WALDO BACON III	DUBLIN RD	14.30	\$600	\$0	\$600
BACON TRUSTEE, KENDALL F	BACON TRUSTEE, DOROTHY R	855 MOUNTAIN RD	0.89	\$39,200	\$182,600	\$221,800
BACON, DAVID C	BACON, KATHRYN A	DUBLIN RD	9.45	\$300	\$0	\$300
BACON, DAVID C	BACON, KATHRYN A	DUBLIN RD	7.23	\$300	\$0	\$300
BAER INTER VIVOS TST, VIVIEENE F		278 GREAT RD	12.00	\$44,100	\$199,300	\$243,400
BAEZ, LUIS R		92 NORTH ST	0.84	\$36,800	\$68,100	\$104,900
BAILEY JR, PHILIP HUTCHINS	ROSTON, SUSAN JOYCE	145 GILSON RD	2.81	\$43,700	\$255,200	\$298,900
BAILEY JR, PHILIP HUTCHINS	ROSTON, SUSAN JOYCE	GILSON RD	0.11	\$67,900	\$1,300	\$69,200

• Tax Exempt



Owner's Name	Co-grantee's Name	Location	Land Area in Acres	Total Assessed Land Value	Total Assessed Improvements	Total Assessed Parcel Value
BAILEY, BRAD A	MISNER, TRACI E	112 FOREST PARK	-	\$0	\$30,200	\$30,200
BAILEY, RUTHANNE		64 OLD COUNTY RD	2.84	\$47,800	\$127,100	\$174,900
BAILEY, RUTHANNE		OLD COUNTY RD	1.40	\$20,400	\$0	\$20,400
BAILEY, WENDY L		9 DUVAL COOP MH PARK	-	\$0	\$22,600	\$22,600
BAILLARGEON, KEVIN A		14 HOWARD HILL RD	0.60	\$34,800	\$90,700	\$125,500
BAIRD PAVING & CONTRACTING INC		18 BROOK ST	0.31	\$22,100	\$37,100	\$59,200
BAIRD REV TRUST, HARLAN AND JOYCE		9 JUNIPER ST	0.37	\$27,000	\$89,400	\$116,400
BAIRD REV TRUST, HARLAN AND JOYCE		22 OAK ST	0.16	\$19,800	\$45,000	\$64,800
BAIRD, HARLAN AND JOYCE REV TRUST		16 BROOK ST	0.31	\$22,100	\$87,200	\$109,300
BAKER, JOANNE W		324 THORNDIKE POND RD	3.50	\$90,200	\$96,000	\$186,200
BAKER, JOANNE W		THORNDIKE POND RD	0.09	\$72,500	\$400	\$72,900
BALDWIN IRREVOCABLE TRUST		16 ERIN LN	0.66	\$36,600	\$97,900	\$134,500
BALDWIN, LARRY D		51 FOREST PARK	-	\$0	\$21,900	\$21,900
BALDWIN, NATHANIEL D	BALDWIN, BRITTANY N	8 FOREST PARK	-	\$0	\$12,100	\$12,100
BALENTINE, JAMES	BALENTINE, BETTY JANE	39 MELISSA CR	-	\$0	\$156,400	\$156,400
BALL, KAREN		27 CHARLONNE ST	0.16	\$19,800	\$125,600	\$145,400
BANGHART FAM REVOC TRUST		365 THORNDIKE POND RD	0.52	\$235,100	\$247,400	\$482,500
BANGHART III, JAMES MUNGER	BANGHART, EVE M SHARE	455 THORNDIKE POND RD	2.30	\$425,700	\$121,500	\$547,200
BANISH, CARL A		18 ROWLEY CIR	0.56	\$33,600	\$133,600	\$167,200
BANNON, MAUREEN	BANNON, MICHAEL J	601 GILMORE POND RD	1.39	\$38,900	\$127,700	\$166,600
BARANOWSKI, ANDREW V	BARANOWSKI, MAGDALENA	15 LEHTINEN RD	2.27	\$42,600	\$121,500	\$164,100
BARDSLEY, DONALD S	BARDSLEY, NOREEN	72 FOREST PARK	-	\$0	\$13,700	\$13,700
BARKER, WELTHA I		583 GILMORE POND RD	3.59	\$65,300	\$107,300	\$172,600
BARKER, WELTHA I		GILMORE POND RD	30.40	\$1,300	\$0	\$1,300
BARLOW, DAVID H	BARLOW, KATHLEEN M	92 LORD VIEW DR	5.00	\$45,500	\$213,500	\$259,000
BARON, DAVID	% DANIEL D BARON	696 GILMORE POND RD	3.30	\$44,700	\$145,900	\$190,600
BARTLETT, CHRIS N	BARTLETT, JULIA R	66 PRESCOTT RD	24.00	\$45,200	\$247,800	\$293,000
BARTON, WAYNE D	BARTON, REBECCA L	444 MOUNTAIN RD	5.09	\$48,100	\$144,100	\$192,200
BARTUNEK, ALAN	BARTUNEK, SUSAN	88 MAIN ST	1.25	\$32,200	\$238,000	\$270,200
BASHELOR, LINDSEY MORTON	BASHELOR, ANDREW	758 GILMORE POND RD	1.32	\$40,700	\$169,600	\$210,300
BASTOS TRUSTEE, ANTONIO	BASTOS TRUSTEE, MARIA M	13 LAKEWOOD DR	1.01	\$40,100	\$107,800	\$147,900
BATCHELDER TRUSTEE, WALTER S	BATCHELDER TR, KATH J	212 NUTTING RD	4.50	\$47,100	\$188,100	\$235,200
BATES, BARBARA		105 FOREST PARK	-	\$0	\$32,200	\$32,200
BATINSKI, MICHAEL	HOFFMAN, VIRGINIA	603 GILMORE POND RD	0.95	\$43,600	\$84,600	\$128,200
BATTERSBY, BRIAN D	BATTERSBY, GAIL S	195 CRESTVIEW DR	2.54	\$43,200	\$193,100	\$236,300
BATTISTI, ANGELO	BATTISTI, AMANDA	7 CARMELLA DR	1.01	\$40,100	\$108,000	\$148,100
BAU, PACHA		142 RIVER ST	0.29	\$23,700	\$103,000	\$126,700
BAUDLER, ERNEST J	BAUDLER, MARIANNE W	49 SOUTH SHORE DR	1.25	\$40,600	\$103,100	\$143,700
BAUS, TARA L		35 ROWLEY CIR	0.51	\$30,500	\$106,600	\$137,100
BAYARD-MURRAY, DAX P	BAYARD-MURRAY, TREVOR	198 PROCTOR RD	4.50	\$41,600	\$133,000	\$174,600
BAYARD-MURRAY, DAX P	BAYARD-MURRAY, TREVOR	PROCTOR RD	9.00	\$33,100	\$8,900	\$42,000
BEAN AND SONS CO, D D		15 CHESHIRE ST	0.65	\$36,300	\$68,500	\$104,800
BEAN AND SONS CO, D D		13 WHITE RD	-	\$0	\$79,400	\$79,400
BEAN AND SONS CO, D D		CHESHIRE ST	0.07	\$1,300	\$0	\$1,300
BEAN AND SONS CO, D D		207 PETERBOROUGH ST	14.82	\$84,700	\$522,400	\$607,100
BEAN AND SONS CO, D D		PETERBOROUGH ST	4.02	\$43,600	\$0	\$43,600
BEAN ET AL, VERNON JAMES		MATCHPOINT	0.52	\$9,300	\$9,000	\$18,300
BEAN JR, HEIRS OF DELCIE D		MAIN ST	4.60	\$600	\$0	\$600

• Tax Exempt



Owner's Name	Co-grantee's Name	Location	Land Area in Acres	Total Assessed Land Value	Total Assessed Improvements	Total Assessed Parcel Value
BEAN JR, HEIRS OF DELCIE D		MAIN ST	14.80	\$2,000	\$0	\$2,000
BEAN JR, HEIRS OF DELCIE D		HARKNESS RD	12.60	\$500	\$0	\$500
BEAN JR, HEIRS OF DELCIE D		HARKNESS RD (REAR)	32.38	\$1,200	\$0	\$1,200
BEAN JR, HEIRS OF DELCIE D		HARKNESS RD	11.00	\$200	\$0	\$200
BEAN TRUSTEE, HELEN R		246 MAIN ST	0.60	\$17,400	\$43,800	\$61,200
BEAN TRUSTEE, HELEN R		MAIN ST	9.00	\$900	\$0	\$900
BEAN TRUSTEE, HELEN R		MAIN ST	10.50	\$1,400	\$0	\$1,400
BEAN TRUSTEE, MARGARET C	TRUST AGREEMENT	46 MATCHPOINT	2.60	\$61,500	\$304,600	\$366,100
BEAN, CLAIRE		343 MAIN ST	5.00	\$47,900	\$340,900	\$388,800
BEAN, CLAIRE R		99 HARKNESS RD	5.50	\$50,900	\$117,100	\$168,000
BEAN, HEIRS OF DELCIE D		MAIN ST	3.01	\$400	\$0	\$400
BEARCE, JAMES R		149 PEABODY HILL RD	31.00	\$46,900	\$212,200	\$259,100
BEARCE, JAMES R		9 MOWER RD	43.00	\$51,200	\$19,300	\$70,500
BEARCE, JAMES R		PEABODY HILL RD	45.00	\$1,800	\$0	\$1,800
BEAULIEU, JANICE C	BEAULIEU, JAMES D	30 FOREST PARK	-	\$0	\$23,100	\$23,100
BEAUREGARD SR, RICHARD V	BEAUREGARD, EMILY E	50 SQUANTUM RD	0.23	\$21,300	\$103,600	\$124,900
BEAUSOLEIL, DALE C	BEAUSOLEIL, KELLY A	37 LAKEWOOD DR	1.26	\$40,600	\$85,200	\$125,800
BECKETT, THOMAS A	BECKETT, ANGELA R	2 PINE ST	0.17	\$20,000	\$60,700	\$80,700
BECKMANN, FREDDIE	BECKMANN, HELMI A	125 PARKER RD	10.00	\$48,700	\$147,700	\$196,400
BECKWITH, MARK M	OLSON, MARILYN C	719 MOUNTAIN RD	14.29	\$41,400	\$179,700	\$221,100
BEECHAM, ERIC B	BEECHAM, ANGELA C	13 STRATTON RD #B	-	\$0	\$122,400	\$122,400
BEEM, MILTON J	BEEM, JUDITH M	31 SARA DR	2.00	\$46,100	\$112,200	\$158,300
BELANGER, PAUL J	QUINN, WENDY J	260 SQUANTUM RD	0.34	\$2,600	\$148,900	\$151,500
BELANGER, RITA M		98 FOREST PARK	-	\$0	\$38,500	\$38,500
BELFSKY, FRANK		SQUANTUM RD	0.07	\$25,900	\$700	\$26,600
BELFSKY, FRANK		72 HUNT RD	5.20	\$46,300	\$164,400	\$210,700
BELKIN, RONALD B	SAWTELLE, KELLY A	11 SHERWOOD LN	2.60	\$43,300	\$149,300	\$192,600
BELL, JULIET E		36 PEABODY HILL RD	2.40	\$42,900	\$109,000	\$151,900
BELLETETE & SHEA LLC		432 SQUANTUM RD	0.37	\$27,000	\$98,500	\$125,500
BELLETETE & SHEA LLC		440 SQUANTUM RD	6.83	\$88,900	\$427,900	\$516,800
BELLETETE REV TRUST, CHARLOTTE M		284 MAIN ST	2.40	\$42,900	\$256,800	\$299,700
BELLETETE REV TRUST, REYNOLD A	% BELLETETES	11 NORTH ST	0.06	\$16,700	\$39,100	\$55,800
BELLETETE REV TRUST, REYNOLD A		15 NORTH ST	0.23	\$21,300	\$182,100	\$203,400
BELLETETE REVOC TRUST, NANCY N		88-90 MCCOY RD	7.48	\$49,300	\$233,600	\$282,900
BELLETETE REVOC TRUST, NANCY N		GILSON RD	6.38	\$200	\$0	\$200
BELLETETE TRUSTEE, JOHN E		573 THORNDIKE POND RD	7.57	\$359,800	\$376,200	\$736,000
BELLETETE, ASHLY J	RITCHIE, LISA MARIE	4 DUVAL COOP MH PARK	-	\$0	\$31,800	\$31,800
BELLETETE, DAVID R	BELLETETE, NANCY N	GILSON RD	0.14	\$70,200	\$7,100	\$77,300
BELLETETE, ERNEST J	BELLETETE, PAULA A	24 DAVIDSON RD	0.50	\$31,800	\$121,000	\$152,800
BELLETETE, NORMAN E	% LAURA GORDON	65 HILLCREST RD	0.62	\$35,400	\$100,500	\$135,900
BELLETETE, SARA C		151 CRESTVIEW DR	3.13	\$44,400	\$198,800	\$243,200
BELLETETES INC		75 PETERBOROUGH ST	0.34	\$23,200	\$115,800	\$139,000
BELLETETES INC		77 PETERBOROUGH ST	0.77	\$34,400	\$92,900	\$127,300
BELLETETES INC		47 PETERBOROUGH ST	0.12	\$28,400	\$133,600	\$162,000
BELLETETES INC		16 BOURGEOIS ST	0.11	\$18,700	\$0	\$18,700
BELLETETES INC		32 NUTTING RD	1.07	\$38,200	\$0	\$38,200
BELLETETE'S INC		18 BOURGEOIS ST	0.07	\$13,000	\$0	\$13,000
BELLETETE'S INC		51 PETERBOROUGH ST	8.58	\$575,900	\$1,524,900	\$2,100,800

• Tax Exempt



Owner's Name	Co-grantee's Name	Location	Land Area in Acres	Total Assessed Land Value	Total Assessed Improvements	Total Assessed Parcel Value
BELLETETE'S INC		80-82 PETERBOROUGH ST	5.17	\$422,300	\$1,624,000	\$2,046,300
BELLETETES SOUTHFIELD LANE LLC		98 OVERVIEW DR	6.00	\$51,900	\$97,600	\$149,500
BELLIVEAU ET AL, BRENDA	SHELLEY, DEBRA	82 PROSPECT ST	0.40	\$33,800	\$124,300	\$158,100
BELLIVEAU, NORMAN J		26 FOREST PARK	-	\$0	\$13,200	\$13,200
BENEDEK REALTY TRUST		87 GILSON RD	5.11	\$48,200	\$96,800	\$145,000
BENEDEK REALTY TRUST		GILSON RD	0.17	\$72,600	\$500	\$73,100
BENJAMIN PRESCOTT INN LLC		433 TURNPIKE RD	1.03	\$40,200	\$253,000	\$293,200
BENNETT TRUSTEE, BONNIE B		35 CUTTER HILL RD	17.91	\$60,200	\$273,400	\$333,600
BENNETT, BARBARA A		43 FOREST PARK	-	\$0	\$17,800	\$17,800
BENNETT, JAMES R	BENNETT, MARIE T	47 SOUTH SHORE DR	1.34	\$40,800	\$205,300	\$246,100
BENNETT, KEVIN D	NAGLE, MICHAEL J	177 BRYANT RD	5.05	\$48,000	\$297,000	\$345,000
BENNETT, WAYNE D	BENNETT, ROBERTA L	87 HEATH RD	12.07	\$40,500	\$157,300	\$197,800
BENTO, ROBERT		42 FOREST PARK	-	\$0	\$16,000	\$16,000
BERGERON JR, LIONEL R	BERGERON, KELLY A	112 MICHIGAN RD	1.02	\$40,100	\$101,400	\$141,500
BERGERON TRUSTEE, CHRIS R	BERGERON TRUSTEE, A L	30 EMERY RD	2.30	\$42,700	\$141,500	\$184,200
BERGERON TRUSTEE, JEAN M		304 SQUANTUM RD	1.30	\$38,700	\$129,100	\$167,800
BERGERON TRUSTEE, SHEILA		50 EMERY RD	0.80	\$36,500	\$134,500	\$171,000
BERGERON TRUSTEE, SHEILA		531 NORTH ST	2.00	\$42,100	\$116,500	\$158,600
BERGERON TRUSTEE, SHEILA		533-535 NORTH ST	3.50	\$45,100	\$93,000	\$138,100
BERGERON, ANTHONY M		75 MICHIGAN RD	1.09	\$40,300	\$90,200	\$130,500
BERGERON, JUDITH A		27 COBURN WAY	-	\$0	\$146,000	\$146,000
BERGERON, MATTHEW T	BERGERON, CHRISTINE A	15 KEVIN LN	0.52	\$32,400	\$103,000	\$135,400
BERGERON, SARAH C	BERGERON, JULIAN J	300 NUTTING RD	3.13	\$48,500	\$198,300	\$246,800
BERGERON, THEODORE J	BERGERON, JONI M	21 HARRIET LN	1.00	\$40,100	\$114,700	\$154,800
BERNARD HAMPSEY JR, TRUSTEE	HAMPSEY FAM REVOC TR	620 DUBLIN RD	1.02	\$290,800	\$60,100	\$350,900
BERNARD, GERARD P		41 FOREST PARK	-	\$0	\$16,600	\$16,600
BERNIER, DALE M	BERNIER, JENNIFER D	35 DARCI DR	1.00	\$40,100	\$113,400	\$153,500
BERNIER, GEORGE	KENNEY, DOREEN	64 NUTTING RD	0.25	\$22,100	\$93,300	\$115,400
BERNIER, JUDITH M		107 FOREST PARK	-	\$0	\$40,000	\$40,000
BERNIER, NANCY M	BLOOD, MATTHEW R	22 ADAMS ST	0.30	\$24,200	\$87,300	\$111,500
BERNIER, RICHARD R		354 SQUANTUM RD	17.60	\$41,000	\$151,600	\$192,600
BERRY, JOHN W	BERRY, LAURA L	29 SOUTH SHORE DR	1.10	\$40,300	\$106,900	\$147,200
BEST TRUST, SANDRA A	% DOWLING JR TRUSTEE, S W	54 MCCOY RD	3.13	\$44,400	\$133,400	\$177,800
BEST TRUST, SANDRA A	%DOWLING JR TRUSTEE, S W	GILSON RD	0.06	\$43,600	\$3,600	\$47,200
BETHESDA PROPERTIES LLC		15 FITCH RD #5	1.07	\$110,600	\$227,700	\$338,300
BETOURNEY, SUSAN M		47 FOREST PARK	-	\$0	\$15,500	\$15,500
BHATTI, SUHAIL A	BHATTI, BRENDA L	121 OVERVIEW DR	6.54	\$67,000	\$179,600	\$246,600
BIBEAU REALTY TRUST		59 HOWARD HILL RD	0.88	\$39,100	\$132,600	\$171,700
BIDDER, AMY L		30 OAK ST	0.23	\$21,300	\$67,600	\$88,900
BIGWOOD, GUY L		29 FOREST PARK	-	\$0	\$31,400	\$31,400
BIRCH, JAMES D	BIRCH, LINDA E	BRIGHAM RD	102.30	\$3,200	\$0	\$3,200
BISHOP, THOMAS F	BISHOP, BARBARA C	341 SQUANTUM RD	1.02	\$40,100	\$110,100	\$150,200
BIXLER TRUSTEE, MARTHA H		20 BIXLER WAY	25.50	\$41,100	\$126,500	\$167,600
BIXLER, SIDNEY R	BEITER, NANCY R	769 GILMORE POND RD	0.93	\$47,400	\$176,800	\$224,200
BLACK, RONALD A	BLACK DARLENE S	6 TYLER HILL RD	0.73	\$36,000	\$108,300	\$144,300
BLACKBERRY LANE LLC	% GREEN	10 BLACKBERRY LN	0.72	\$37,800	\$52,300	\$90,100

• Tax Exempt



Owner's Name	Co-grantee's Name	Location	Land Area in Acres	Total Assessed Land Value	Total Assessed Improvements	Total Assessed Parcel Value
BLACKBERRY LANE LLC	% GREEN	380 MAIN ST	1.20	\$38,500	\$147,700	\$186,200
BLACKBERRY LANE LLC	% GREEN	GILMORE POND RD R (W/S) 24.00		\$1,800	\$0	\$1,800
BLACKBERRY LANE LLC	% GREEN	MOUNTAIN RD (REAR)	10.00	\$300	\$0	\$300
BLAIR, FRANK J	BLAIR, GLORIA E	15 NELSON CIR	0.38	\$27,400	\$117,900	\$145,300
BLAIR, RICHARD W	BLAIR, GAIL A	27 WINDY FIELDS LN	0.33	\$25,500	\$144,900	\$170,400
BLAIS TRUSTEE, WALTER W		33 MOUNTAIN RD	2.05	\$40,200	\$204,400	\$244,600
BLAIS, LOUIS P		63 FOREST PARK	-	\$0	\$16,600	\$16,600
BLAIS, MICHAEL J	BLAIS, COLLEEN C	1096 JAFFREY RD	25.00	\$58,600	\$148,500	\$207,100
BLAIS, MICHELLE		JAFFREY RD	3.01	\$44,100	\$0	\$44,100
BLAIS, WALTER W		31 MOUNTAIN RD	1.31	\$38,700	\$67,700	\$106,400
BLG LLC		11 PLANTATION DR	5.30	\$213,600	\$46,700	\$260,300
BLISS, DAVID		700 GILMORE POND RD	11.40	\$32,900	\$168,700	\$201,600
BLISS, G SCRIBNER	BLISS, SUSAN K	71 TROTting PARK RD	0.45	\$60,500	\$99,700	\$160,200
BLOOD, MICHAEL G	BLOOD, BRIDGET H	152 NUTTING RD	0.92	\$39,400	\$127,100	\$166,500
BOLLES, JOHN EDWARD		552 DUBLIN RD	1.22	\$46,800	\$0	\$46,800
BOLTON, NATHAN J	BOLTON, SONJA J	7 BETH CR	1.00	\$42,500	\$128,500	\$171,000
BORELL TRUSTEE, LINDA L		28 COBURN WAY	-	\$0	\$133,400	\$133,400
BOSSE, DANIELLE U		19 LIBBY CT	0.58	\$34,200	\$107,000	\$141,200
BOSSE, NORMAN M	TRACEY, JANE	77 SQUANTUM RD	0.50	\$30,200	\$97,800	\$128,000
BOUCHER, ROGER R	BOUCHER, LORRAINE	574 FITZWILLIAM RD	2.26	\$42,600	\$164,600	\$207,200
BOUDREAU, EDWARD J	MILES, CAROL A	423 NUTTING RD	3.09	\$42,300	\$166,600	\$208,900
BOUDREAU, MICHAEL J	BOUDREAU, JODI L	16 KEVIN LN	0.77	\$38,200	\$103,300	\$141,500
BOUDRIEAU TRUSTEE, DENNIS H	BOUDRIEAU TRUSTEE, ANNE L	90-92 NUTTING RD	0.41	\$28,600	\$63,900	\$92,500
BOUDRIEAU, DENNIS H	BOUDRIEAU, ANNE L	79 FOREST PARK	-	\$0	\$29,100	\$29,100
BOUDRIEAU, TIMOTHY W	BOUDRIEAU, CLAIRE M	344 SQUANTUM RD	2.00	\$42,100	\$126,500	\$168,600
BOURGEOIS, HEIDI		30 CONTOOCOOK AVE	0.41	\$28,600	\$113,100	\$141,700
BOUTWELL, BRIAN K	BOUTWELL-COLLINS, NANCY J	196 MAIN ST	5.20	\$48,300	\$146,300	\$194,600
BOUTWELL, BRIAN K	BOUTWELL-COLLINS, NANCY J	MAIN ST	17.00	\$900	\$0	\$900
BOUTWELL, MAUREEN ANNE		194 MAIN ST	5.00	\$45,900	\$117,900	\$163,800
BOUTWELL, RONALD J	BOUTWELL, JEAN M	59 SAWTELLE RD	21.95	\$38,400	\$168,300	\$206,700
BOUTWELL, RONALD J	BOUTWELL, JEAN M	SAWTELLE RD	9.43	\$200	\$0	\$200
• BOY SCOUTS OF AMERICA	NASHUA VALLEY COUNCIL	DUBLIN RD	0.63	\$259,100	\$0	\$259,100
BOYCE III, WILLIAM J		7 WHITE RD	0.19	\$20,400	\$44,700	\$65,100
BOYCE, CHARLOTTE		9 COLTON DR	-	\$0	\$139,900	\$139,900
BOYD, ROBIN		18 BULLARD RD	-	\$0	\$100,600	\$100,600
BOYD, SHAWN W	BOYD, HEATHER E	38 HOWARD HILL RD	0.69	\$37,500	\$181,000	\$218,500
BOYER TRUSTEE, BRUCE W		28 CUTTER HILL RD	2.40	\$51,500	\$143,100	\$194,600
BRADBURY III, ALFRED W		373 MOUNTAIN RD	4.20	\$44,500	\$119,400	\$163,900
BRADCO NINE LLC		82 FITZGERALD DR	3.09	\$201,600	\$386,500	\$588,100
BRADLEY 2005 QPR TRUST	% TIMOTHY N DUYS TRUSTEE	239 GILMORE POND RD	3.00	\$44,100	\$59,900	\$104,000
BRADLEY 2005 QPR TRUST, S P	% TIMOTHY N DUYS TRUSTEE	240 GILMORE POND RD	3.10	\$235,300	\$433,000	\$668,300
BRADLEY ET AL, GERRIT G	BRADLEY, ELIZABETH P	27 SANDY LN	3.35	\$201,500	\$194,500	\$396,000
BRADLEY, GERRIT G	BRADLEY, ELIZABETH P	GILMORE POND RD	68.33	\$3,600	\$0	\$3,600
BRADLEY, JESSICA C	DURKIN, THOMAS A	SANDY LN	22.00	\$3,000	\$0	\$3,000
BRADLEY, JESSICA C	DURKIN, THOMAS A	SANDY LN	2.92	\$100	\$0	\$100
BRADLEY, PAUL H	BRADLEY, KARLA MARIE	12 SANDY LN	4.36	\$46,800	\$340,200	\$387,000

• Tax Exempt



Owner's Name	Co-grantee's Name	Location	Land Area in Acres	Total Assessed Land Value	Total Assessed Improvements	Total Assessed Parcel Value
BRADY, MELISSA H		32 SCHOOL ST	0.33	\$25,400	\$133,500	\$158,900
BRAUNWARTH, ROBERT E	BRAUNWARTH, KIMBERLY DP	97 STRATTON RD	0.20	\$20,700	\$127,700	\$148,400
BREAU JR, WARREN	BREAU, MELISSA	126 SQUANTUM RD	0.62	\$35,400	\$125,500	\$160,900
BREEN REV TRUST OF 2014, R A	BREEN REV TRUST/2014, B J	32 POOLE RD	4.50	\$55,100	\$125,900	\$181,000
BREEN, MICHAEL	NAGLIE, MELINDA	61 PROCTOR RD	20.00	\$41,400	\$107,400	\$148,800
BREMNER, JOSEPH P	BREMNER, LINDA C	471 GILMORE POND RD	4.75	\$47,600	\$189,600	\$237,200
BREMNER, JOSEPH P	BREMNER, LINDA C	GILMORE POND RD	2.11	\$86,400	\$0	\$86,400
BREMS, PATRICK		71 RIVER ST	0.23	\$20,700	\$50,800	\$71,500
BROCHU, JOSEPH	BROCHU, BETSY J	16 PINECREST RD	0.69	\$37,500	\$71,200	\$108,700
BRODERICK, ANDREW		50 FOREST PARK	-	\$0	\$12,500	\$12,500
BROGAN, CURTIS A	HANAN, MAGGIE K	69 PROSPECT ST	0.41	\$28,600	\$107,900	\$136,500
BROGDON, PATRICK D		8 MAIN ST #1	-	\$0	\$124,100	\$124,100
BROSS, PETER	% POSY BASS/COLD STONE SP	HADLEY RD	128.57	\$13,800	\$0	\$13,800
BROWN, CRAIG L	BROWN, JANET M	49 AMOS FORTUNE RD	1.50	\$39,100	\$122,600	\$161,700
BROWN, DESIREE M		57 WEBSTER ST	0.12	\$18,900	\$46,100	\$65,000
BROWN, JONATHAN F	BROWN, ALYSSA MCCABE	70 DEAN FARM RD	3.20	\$44,500	\$224,000	\$268,500
BROWN, KAREN J		244 INGALLS RD	3.84	\$42,900	\$108,100	\$151,000
BROWN, NANCY L		10 BOURGEOIS ST	0.23	\$21,300	\$55,600	\$76,900
BROWNE, ROBERT		25 TYLER HILL RD	1.02	\$40,100	\$84,000	\$124,100
BRUCE ET AL, CHARLES L	BRUCE REV TRUST, C L & K L	97 CRESTVIEW DR	2.65	\$43,000	\$221,900	\$264,900
BRUM, JOHN	BRUM, MARIANNE	159 INGALLS RD	3.00	\$44,100	\$128,300	\$172,400
BRUNEAU, JONATHAN P		BRYANT RD	29.06	\$1,500	\$0	\$1,500
BRUNEAU, WENDY L	BRUNEAU, JONATHAN P	BRYANT RD	51.59	\$2,300	\$0	\$2,300
BRUSH TRUST, JOAN		721 NORTH ST	4.74	\$45,600	\$190,500	\$236,100
BRYAND, DESTINY A	BRYAND-ARSENAULT, D M	28 GILMORE POND RD	0.18	\$18,200	\$77,000	\$95,200
BRYANT, NORA B		58 PROCTOR RD	17.00	\$47,400	\$223,000	\$270,400
BRYANT, TINA M		14 CONTOOCOOK AVE	0.50	\$31,800	\$92,100	\$123,900
BUCK TRUST, BRUCE C & JOANNE A		122 PROCTOR RD	5.00	\$61,100	\$240,800	\$301,900
BUCKWHEAT PARTNERS LLC		DUBLIN RD	7.38	\$52,500	\$0	\$52,500
BULLOCK, PATRICIA M		48 PRESCOTT RD	5.08	\$48,100	\$112,700	\$160,800
BULMER, DAVID		26 SOUTH SHORE DR	1.49	\$41,100	\$140,500	\$181,600
• BUREAU OF COURT FACILITIES		84 PETERBOROUGH ST	2.89	\$63,900	\$1,716,100	\$1,780,000
BURGESS, DONALD W	BURGESS, CYNTHIA P	76 GILSON RD	2.00	\$42,100	\$113,900	\$156,000
BURGESS, DONALD W	BURGESS, CYNTHIA P	GILSON RD	0.04	\$5,400	\$0	\$5,400
BURGESS, DONALD W	BURGESS, CYNTHIA P	GILSON RD	0.01	\$13,400	\$0	\$13,400
BURGESS, DONALD W	BURGESS, CYNTHIA P	35 OAK ST	0.22	\$26,400	\$83,600	\$110,000
BURGOYNE SR, RAYMOND F	BURGOYNE, ELIZABETH	251 FITZWILLIAM RD	7.00	\$49,700	\$123,100	\$172,800
BURGOYNE, RAYMOND R	BURGOYNE, ELIZABETH A	FITZWILLIAM RD	0.70	\$9,400	\$0	\$9,400
BURK, PATRICIA A		47 LAKEWOOD DR	3.85	\$91,600	\$108,000	\$199,600
BURNETT TRUSTEE, SIBLEY C	BURNETT TRUSTEE, C L	150 NUTTING RD	3.86	\$43,800	\$172,800	\$216,600
BURNHAM, FRANKLIN L	BURNHAM, DEBORAH D	PROCTOR RD	3.38	\$44,900	\$0	\$44,900
BURROWS, DAVID C	BURROWS, JACQUELINE	33 NUTTING RD	0.45	\$30,200	\$89,700	\$119,900
BURROWS, JAMES L	BURROWS, NANCY M	57 NORTH ST	0.44	\$29,800	\$93,600	\$123,400
BURT ET AL TRUSTEE, PATRICK J		9 TAFT RD	3.80	\$85,800	\$61,600	\$147,400
BURT, WILLIAM	BURT, CARLA	23 WHEELER ST	0.25	\$22,100	\$89,500	\$111,600
BURWARD-HOY, KENNETH	BURWARD-HOY, VIRGINIA	MOUNTAIN RD REAR	10.14	\$600	\$0	\$600

• Tax Exempt



Owner's Name	Co-grantee's Name	Location	Land Area in Acres	Total Assessed Land Value	Total Assessed Improvements	Total Assessed Parcel Value
BUSHER III, OTTO A		20 BRADLEY CT	1.60	\$45,400	\$241,100	\$286,500
BUSSIERE REV TRUST, R & S	BUSSIERE, ROBERT	75 HIGHLAND AVE	0.92	\$39,400	\$121,700	\$161,100
BUSSIERE, BETTY A	BUSSIERE, STEVEN J	46 WEBSTER ST	0.16	\$21,800	\$101,300	\$123,100
BUSSIERE, KENNETH R	RIVARD-BUSSIERE, ROBIN	8 LIBBY CT	0.55	\$36,700	\$119,300	\$156,000
BUTH, CRAIG A		53 CRESTVIEW DR	2.81	\$41,700	\$141,700	\$183,400
BUTLER, CATHERINE		84 FOREST PARK	-	\$0	\$21,900	\$21,900
BUTLER, RICHARD A		13 WHEELER ST	0.23	\$21,300	\$20,900	\$42,200
BUTLER, RODA J		9 EMERY RD	1.27	\$40,600	\$85,700	\$126,300
BUTLER, RUSSELL F	TONG, ELIZABETH M	34 FROST POND RD	2.71	\$193,400	\$240,200	\$433,600
BUTZE JR, RICHARD	BUTZE, JULIE H	100 TOWN FARM RD	2.00	\$42,100	\$133,500	\$175,600
BYRNE, THOMAS J		135 FITZWILLIAM RD	2.50	\$43,100	\$197,100	\$240,200
CABANA, ERIC P		225 CRESTVIEW DR	2.97	\$43,100	\$129,000	\$172,100
CAHILL, HOLLY	CAHILL III, JOHN F	30 HOWARD HILL RD	8.32	\$40,800	\$186,000	\$226,800
CAISSIE ET AL, DOMINIQUE M J	CAISSIE, ANNE MARIE	20 RIVER ST	0.28	\$23,300	\$108,300	\$131,600
CAISSIE, ANNE MARIE B	VAN CAMPEN III, JAMES K	5 ELLISON ST	0.40	\$28,200	\$181,500	\$209,700
CALDWELL, DOROTHY JUNE	CALDWELL, HAZEL ANN	378 MOUNTAIN RD	24.50	\$49,200	\$213,900	\$263,100
CALDWELL, DOROTHY JUNE	CALDWELL, HAZEL ANNE	MOUNTAIN RD	7.00	\$25,800	\$0	\$25,800
CALDWELL, DOROTHY JUNE	CALDWELL, HAZEL A	MOUNTAIN RD	2.20	\$800	\$0	\$800
CALISE, TAUNA R		21 OAK ST	0.12	\$18,900	\$66,600	\$85,500
CALLAHAN, M LYNN		11 COOLIDGE ST	0.24	\$21,700	\$97,400	\$119,100
• CALVARY ASSEMBLY OF GOD		48 STRATTON RD	0.68	\$46,500	\$400,100	\$446,600
CAMIRE, ROBERT L	CAMIRE, LINDA R	308 WOODBOUND RD	3.32	\$44,700	\$141,800	\$186,500
CAMP, JONATHAN A	CAMP, KRISTIN S	199 INGALLS RD	2.76	\$40,200	\$132,200	\$172,400
CAMPBELL, DENNIS P	CAMPBELL, PATRICIA M	45 FOREST PARK	-	\$0	\$14,600	\$14,600
CAMPBELL, KENNETH D	CAMPBELL, SUSAN T	435 MOUNTAIN RD	8.10	\$112,700	\$256,200	\$368,900
CAMPBELL, SCOTT	CAMPBELL, LOURDES	1 DUVAL COOP MH PARK	-	\$0	\$31,600	\$31,600
CARBONE ET AL TRUSTEE, MARIA C	CARBONE REV TR/2015, M C	64 PROSPECT ST	1.36	\$40,800	\$89,500	\$130,300
CARD JR, ANDREW H	CARD KATHLEENE	10 MEETINGHOUSE RD	1.19	\$40,500	\$411,700	\$452,200
CARDILLO, CHRISTINE T		94 FOREST PARK	-	\$0	\$31,300	\$31,300
CARDILLO, JOHN A	CARDILLO, CHRISTINE T	5 CHESHIRE ST	0.40	\$28,200	\$121,100	\$149,300
CARDILLO, JOHN A	CARDILLO, CATHERINE	115 FOREST PARK	-	\$0	\$34,700	\$34,700
CAREY, WENDY SUE	AVERY, SETH A	43 HILLCREST RD	1.31	\$40,700	\$174,600	\$215,300
CARIGNAN, MARC S	CARIGNAN, JULIE M	6 FROST POND RD	1.20	\$40,500	\$164,900	\$205,400
CARLAND, SANDRA N		85 FOREST PARK	-	\$0	\$33,200	\$33,200
CARLETON TRUSTEE, DAVID R	CARLETON TRUSTEE, J C	41 RIVER ST	0.40	\$28,200	\$72,700	\$100,900
CARLSON, LINDA J		67 FITCH RD	3.30	\$144,900	\$0	\$144,900
CARLTON, MICHAEL	KUNSTEL-CARLTON, STACY	24 BRYANT RD	0.76	\$36,200	\$96,800	\$133,000
CARON JR, EMILE L	CARON, ELLEN L	38 GILMORE POND RD	1.43	\$41,000	\$89,000	\$130,000
CARON, CYNTHIA A		8 SPRUCE ST	0.38	\$27,400	\$85,700	\$113,100
CARON, ERNEST G		58 NUTTING RD	2.90	\$43,900	\$65,900	\$109,800
CARON, EVA P		796 NORTH ST	3.84	\$45,800	\$104,800	\$150,600
CARON, PETER J		19 CONTOOCOOK AVE	0.68	\$37,200	\$96,600	\$133,800
CARPENTER, DAVID L		13 STRATTON RD #A	-	\$0	\$127,700	\$127,700
CARR, EMILY C		354 THORNDIKE POND RD	3.10	\$88,600	\$94,200	\$182,800
CARR, EMILY C		THORNDIKE POND RD	0.05	\$33,600	\$600	\$34,200
CARR, HELEN B	CARR, IAN R	156 BRYANT RD	11.32	\$45,300	\$146,900	\$192,200

• Tax Exempt



Owner's Name	Co-grantee's Name	Location	Land Area in Acres	Total Assessed Land Value	Total Assessed Improvements	Total Assessed Parcel Value
CARR, HELEN B	CARR, IAN R	BRYANT RD	5.38	\$200	\$0	\$200
CARTER, MICHELE B	WORSHAM, DANIEL PRESTON	43 AMOS FORTUNE RD	0.88	\$39,100	\$132,900	\$172,000
CARTY, CHAUNTELLE	CARTY, DOUGLAS	368 RIVER ST	8.44	\$50,900	\$137,100	\$188,000
CASAGRANDE II TRUSTEE, LOUIS B	CASAGRANDE, JULIE P	215 BRYANT RD	7.20	\$42,100	\$268,600	\$310,700
CASAGRANDE II TRUSTEE, LOUIS B	CASAGRANDE, JULIE P	BRYANT RD	8.40	\$500	\$0	\$500
CASEY PRISCILLA M		10 FOREST PARK	-	\$0	\$12,000	\$12,000
CASEY, DEBRA A		24 PROSPECT ST	0.57	\$33,900	\$99,800	\$133,700
CASS, DEBORAH J		25 COBURN WAY	-	\$0	\$153,400	\$153,400
CASTIGLIONI, BRIAN R	CASTIGLIONI, TARAH L	32 ERIN LN	1.24	\$40,600	\$114,500	\$155,100
CASWELL, DAVID	CASWELL, NANCY	36 FITCH RD	4.00	\$73,900	\$196,600	\$270,500
CEDARWOOD DEVELOPMENT CORP		DUBLIN RD	19.39	\$51,400	\$8,400	\$59,800
CESOLINI, GARY S	CESOLINI, DEBRA A	22 FOREST PARK	-	\$0	\$14,800	\$14,800
CHADBOURNE, DAVID	CHADBOURNE, MICHELE M	26 SAWTELLE RD	1.40	\$40,900	\$122,700	\$163,600
CHALKE, CAROL R	HYATT, PAUL J	27 SQUANTUM RD	0.41	\$28,500	\$34,600	\$63,100
CHALKE, NORMAN R	CHALKE, JANET	2 BROOK ST	0.48	\$31,200	\$53,200	\$84,400
CHAMBERLAIN JR, EARL R	CHAMBERLAIN, CAROL A	8 PEACE DR	17.50	\$57,100	\$105,800	\$162,900
CHAMBERLAIN, CRAIG W		SANDERS RD (REAR)	10.20	\$600	\$0	\$600
CHAMBERLAIN, CRAIG W		SANDERS RD REAR	10.30	\$300	\$0	\$300
CHAMBERLAIN, DAVID M	CHAMBERLAIN, ERIN L	17 DARCIE DR	1.00	\$40,100	\$89,700	\$129,800
CHAMBERLAIN, FRANCIS R	CHAMBERLAIN, ANN E	49 NUTTING RD	1.25	\$40,600	\$132,400	\$173,000
CHAMBERLAIN, KELLY-JO		14 CROSS ST	0.27	\$22,900	\$112,200	\$135,100
CHAMBERLAIN, KEVIN F	CHAMBERLAIN, THERESA P	18 DARCIE DR	1.00	\$40,100	\$121,900	\$162,000
CHAMBERLAIN, KEVIN F		18 PETERBOROUGH ST	-	\$0	\$64,500	\$64,500
CHAMBERLAIN, PETER J	CHAMBERLAIN, SHAUNA M	186 INGALLS RD	5.10	\$48,100	\$116,300	\$164,400
CHAMBERLAIN, PHILIP	KETOLA, JODIE	167 HADLEY RD	3.12	\$44,300	\$235,600	\$279,900
CHAMBERLAIN, ROBERT M & MARY L		549 THORNDIKE POND RD	12.30	\$48,000	\$149,600	\$197,600
CHAMBERLAIN, SHAWN P		95 PERRY RD	0.55	\$36,700	\$0	\$36,700
CHAMBERLAIN, TODD M	CHAMBERLAIN, MAUREEN A	14 HILLCREST RD	0.34	\$25,800	\$97,400	\$123,200
CHAMBERLAIN, W GARRETT		10 CRESTVIEW DR	6.10	\$48,600	\$164,900	\$213,500
CHAPMAN, WILLIAM A		95 NUTTING RD	1.20	\$40,500	\$192,900	\$233,400
CHARLES, BRENT M	CHARLES, KARLA E	11 MOORE PIKE	0.70	\$37,600	\$165,200	\$202,800
CHARLONNE, DANIEL	CHARLONNE, TIFFANY	136 RIVER ST	0.50	\$31,800	\$62,200	\$94,000
CHARLONNE, DAVID M	CHARLONNE, HOLLY G	12 FELCH LN	0.40	\$28,200	\$85,800	\$114,000
CHARLONNE, DEBRAH	CHARLONNE, VERNON	351 NORTH ST	2.05	\$40,200	\$92,800	\$133,000
CHARLONNE, GERALD		145 OLD SHARON RD	0.75	\$34,200	\$50,500	\$84,700
CHARLONNE, JOSEPH F	CHARLONNE, CYNTHIA A	9 HARLING ST	1.10	\$40,300	\$101,800	\$142,100
CHARLONNE, RAYMOND J		15 SQUANTUM RD	0.41	\$28,600	\$105,000	\$133,600
CHARRON, MATTHEW	WOODBURY, JESSICA	6 MONADNOCK VIEW DR	1.00	\$40,100	\$112,800	\$152,900
CHASE REV TRUST, ROBERT A	CHASE REV TRUST, ANN P	169 THORNDIKE POND RD	3.60	\$53,300	\$211,400	\$264,700
CHASE REV TRUST, ROBERT A	CHASE REV TRUST, ANN P	THORNDIKE POND RD	16.00	\$600	\$0	\$600
CHAUVIN, WILLIAM P	CHAUVIN, MARGARET L	34 DARCIE DR	1.00	\$40,100	\$121,900	\$162,000
CHAVEZ, FRED E	CHAVEZ, OZZIE	66 STRATTON RD	0.56	\$33,600	\$151,100	\$184,700
CHEEVER, HEIDI		92 FOREST PARK	-	\$0	\$27,400	\$27,400
CHENEY JR, ARNELL R	CHENEY, MARTHA A	18 PINE ST	0.23	\$21,300	\$87,500	\$108,800
CHESHIRE OIL COMPANY		31 PETERBOROUGH ST	0.44	\$44,700	\$6,300	\$51,000
CHESHIRE OIL COMPANY		33 PETERBOROUGH ST	0.55	\$50,000	\$0	\$50,000

• Tax Exempt



Owner's Name	Co-grantee's Name	Location	Land Area in Acres	Total Assessed Land Value	Total Assessed Improvements	Total Assessed Parcel Value
CHESNEY, ANDREW D	CHESNEY, CHRISTINE M	58 HEATH RD	5.00	\$40,000	\$290,100	\$330,100
CHESNEY, ANDREW D	CHESNEY, CHRISTINE M	(W/S) GILMORE PD RD R	16.00	\$500	\$0	\$500
CHESNEY, ANDREW D	CHESNEY, CHRISTINE M	2 SAWMILL DR	-	\$0	\$199,100	\$199,100
CHIASSON, GERARD J	CHIASSON, KAREN	74 HUNT RD	2.20	\$40,500	\$197,700	\$238,200
CHIASSON, GERARD J	CHIASSON, KAREN	SQUANTUM RD	0.06	\$22,200	\$0	\$22,200
CHIN, MICHAEL		268 SANDERS RD	5.10	\$20,900	\$3,100	\$24,000
CHIN, MICHAEL		SANDERS RD	5.10	\$200	\$0	\$200
CHOATE, TERRY L	CHOATE, NANCY	64 LORD VIEW DR	1.48	\$45,200	\$210,600	\$255,800
CHRISTIAN, ALLAN A		16 FLETCHER DR	1.50	\$41,100	\$86,700	\$127,800
CHRISTIAN, DONALD R		44 SHERWOOD LN	3.28	\$145,000	\$174,300	\$319,300
CHRISTIAN, ERIC A	CHRISTIAN, SALLY A	5 BALDWIN RD	1.40	\$40,900	\$201,300	\$242,200
CHRISTIAN, STEPHEN A	CHRISTIAN, CHARLENE	65 TURNPIKE RD	0.25	\$21,000	\$65,900	\$86,900
CHRISTIE, KELLY M		48 PERRY RD	0.81	\$42,400	\$153,900	\$196,300
CHRISTMAS, MICHELLE L	CHRISTMAS, RANDY P	11 HARLING ST	2.00	\$40,100	\$89,600	\$129,700
CIAMPA, RICHARD R	CIAMPA, LEEANN K	113 FOREST PARK	-	\$0	\$36,200	\$36,200
CITIFINANCIAL		45 MAIN ST	0.37	\$25,600	\$67,100	\$92,700
CJA RENTALS LLC		8 BOURGEOIS ST	0.17	\$20,000	\$153,400	\$173,400
CJA RENTALS LLC		17 MOUNTAIN RD	0.25	\$22,100	\$166,800	\$188,900
CLAPP TRUSTEE, ALLEN N	CLAPP TRUSTEE, NANCY S	4 CUTTER HILL RD	3.71	\$54,600	\$357,300	\$411,900
CLARK, BRIAN M	CLARK, JANE L	23 DARCI DR	1.00	\$40,100	\$124,100	\$164,200
CLARK, ERIC R		7 MARK ST	0.19	\$20,400	\$53,800	\$74,200
CLARK, KIMBERLY A		3 WHITE RD	0.38	\$27,400	\$96,500	\$123,900
CLARK, LISA A		51 TURNPIKE RD	0.38	\$27,400	\$101,000	\$128,400
CLARK, MICHAEL C	CLARK, WANITA R	27 FOREST PARK	-	\$0	\$85,700	\$85,700
CLARK, SUSAN L	CLARK III, JESSE P	27 CRESTVIEW DR	3.80	\$45,700	\$147,400	\$193,100
CLARKE, ELLEN R		76 FOREST PARK	-	\$0	\$31,300	\$31,300
CLARK-KEVAN, JEFFREY M	CLARK-KEVAN, MARGERY A	125 SHERWOOD LN	1.37	\$40,800	\$229,500	\$270,300
CLAYTON, DOUGLAS		50 BULLARD RD	-	\$0	\$98,800	\$98,800
CLEVELAND, RICHARD A	CLEVELAND, PATRICIA	21 ELLISON ST	0.24	\$21,700	\$96,400	\$118,100
CLOUGH TRUSTEE, JONATHAN H	CLOUGH TRUSTEE, LISA ANNE	158 PROCTOR RD	2.00	\$38,100	\$130,300	\$168,400
CLOUTIER, ALBERT P	% FRED A BAKARIAN	75 TURNPIKE RD	0.19	\$19,400	\$81,700	\$101,100
CLOUTIER, MICHAEL A	CLOUTIER, TERESA M	19 CHARLONNE ST	2.70	\$43,500	\$80,300	\$123,800
CLOUTIER, OWEN		148 PROCTOR RD	3.39	\$44,900	\$204,100	\$249,000
CLOVER FARMS HO ASSOC OF JAFF	% CHRISTINA HAYES - PRES	PERRY RD	7.05	\$0	\$0	\$0
CLOVER FARMS HOASSOC OF JAFF	% CHRISTINA HAYES	TURNPIKE RD	0.80	\$0	\$0	\$0
COATES, EDNA J		102 FOREST PARK	-	\$0	\$29,600	\$29,600
COATES, SUSAN R		TURNER RD	12.00	\$25,800	\$0	\$25,800
CODY, RALPH R		26 FITZGERALD DR	3.90	\$86,000	\$167,800	\$253,800
COLBY, ANNIE M	COLBY, BENJAMEN	82 FITZWILLIAM RD	2.29	\$42,700	\$199,600	\$242,300
COLD STONE SPRINGS LLC	% OLD MOUNTAIN COMPANY	OLD SHARON RD (REAR)	45.89	\$7,400	\$0	\$7,400
COLEMAN, WILLIAM L	COLEMAN, MILDRED	43 PARSONS LN	21.20	\$63,100	\$205,300	\$268,400
COLGATE, ROBERT H	COLGATE, TAMERA Z	24 RED GATE RD	4.20	\$49,100	\$276,200	\$325,300
COLL JR TRUST, ARCHIE L	COLL TRUST, HELEN V B	398 NUTTING RD	14.30	\$42,800	\$81,600	\$124,400
COLL JR TRUST, ARCHIE L	COLL TRUST, HELEN V B	15-17 COLLS FARM RD	40.10	\$45,000	\$234,700	\$279,700
COLL JR TRUST, ARCHIE L	COLL TRUST, HELEN V B	396 NUTTING RD	26.20	\$49,600	\$108,900	\$158,500
COLL JR TRUST, ARCHIE L	COLL TRUST, HELEN V B	NUTTING RD	2.20	\$200	\$0	\$200

• Tax Exempt



Owner's Name	Co-grantee's Name	Location	Land Area in Acres	Total Assessed Land Value	Total Assessed Improvements	Total Assessed Parcel Value
COLL TRUSTEE, CATHERINE S		63 NORTH ST	6.45	\$49,700	\$196,300	\$246,000
COLL TRUSTEE, KENNETH J	COLL TRUSTEE, MONIQUE C	75 TYLER HILL RD	5.44	\$48,800	\$163,700	\$212,500
COLL TRUSTEE, MARK R	COLL TRUSTEE, LORI A	390 NUTTING RD	3.80	\$47,500	\$211,300	\$258,800
COLL, ADAM C	COLL, WHITNEY J	58 GILMORE POND RD	0.36	\$26,500	\$151,000	\$177,500
COLL, BRUCE P	COLL, DENISE M	40 AMOS FORTUNE RD	4.12	\$51,100	\$298,800	\$349,900
COLL, BRUCE P		NORTH ST	8.65	\$41,300	\$104,700	\$146,000
COLL, BRUCE P		NORTH ST	1.58	\$100	\$0	\$100
COLL, BRUCE P		NORTH ST	2.34	\$100	\$0	\$100
COLL, BRUCE P	COLL, DENISE M	AMOS FORTUNE RD	1.27	\$400	\$0	\$400
COLL, BRUCE P	COLL, DENISE M	AMOS FORTUNE RD	1.36	\$400	\$0	\$400
COLL, BRUCE P		LORD VIEW DR	1.50	\$400	\$0	\$400
COLL, BRUCE P		LORD VIEW DR	1.36	\$400	\$0	\$400
COLL, BRUCE P		NORTH ST	1.82	\$500	\$0	\$500
COLL, CHRISTOPHER	% JAMI COLL	19 BALDWIN RD	3.09	\$42,300	\$92,200	\$134,500
COLL, JAMES K		58 TYLER HILL RD	3.18	\$30,100	\$163,300	\$193,400
COLL, TIMOTHY	COLL, LORRAINE	26 HILLCREST RD	0.21	\$20,900	\$75,900	\$96,800
COLLERAN, ELLEN V REVOC TRUST	COLLERAN, KATH M REVOC TRST	338 GAP MOUNTAIN RD	2.20	\$46,500	\$168,100	\$214,600
COLLERAN, ELLEN V REVOC TRUST	COLLERAN, KATH M REVOC TRST	GAP MOUNTAIN RD	10.00	\$300	\$0	\$300
COLLERAN, ELLEN V REVOC TRUST	COLLERAN, KATH M REVOC TRST	GAP MOUNTAIN RD	8.54	\$300	\$0	\$300
COLLERAN, ELLEN V REVOC TRUST	COLLERAN, KATH M REVOC TRST	GAP MOUNTAIN RD	20.30	\$700	\$0	\$700
COLLINS, LINDA ANN		61 FOREST PARK	-	\$0	\$21,900	\$21,900
COLLINS, NANCY J		71 SAWTELLE RD	2.07	\$42,200	\$157,500	\$199,700
COM2 MEDIA LLC		23 MAIN ST	0.08	\$22,200	\$142,600	\$164,800
COM2 MEDIA LLC		53 NORTH ST	0.10	\$17,600	\$111,600	\$129,200
COM2 MEDIA LLC		51 RIVER ST	0.20	\$18,600	\$85,300	\$103,900
COM2 MEDIA LLC		21 NORTH ST	0.10	\$18,500	\$162,800	\$181,300
COM2 MEDIA LLC		23 NORTH ST	0.21	\$20,900	\$183,200	\$204,100
COM2 MEDIA LLC		15 RIVER ST	0.29	\$23,700	\$162,000	\$185,700
COMEAU, JOHN		16 FOREST PARK	-	\$0	\$11,200	\$11,200
CONNOLLY TRUSTEE, NANCY R		227 GREAT RD	2.73	\$43,600	\$196,600	\$240,200
CONNOLLY, CLIFFORD	CONNOLLY, ASHLEY	50 RIVER ST	0.70	\$37,600	\$88,100	\$125,700
CONNOLLY, THOMAS A	CONNOLLY, LORI	276 PROCTOR RD	2.41	\$30,900	\$260,500	\$291,400
CONNOLLY, THOMAS A	CONNOLLY, LORI	PROCTOR RD	8.74	\$400	\$0	\$400
CONRAD, THOMAS J		11 WHEELER ST	0.30	\$24,200	\$67,900	\$92,100
CONROW, TIMOTHY G	CONROW, KAREN A	74 CRESTVIEW DR	2.02	\$42,100	\$155,200	\$197,300
CONROY, KEVIN P	CONROY, JULIA C	110 STRATTON RD	0.24	\$21,700	\$92,300	\$114,000
CONSTANT, LORI D		41 COBURN WAY	-	\$0	\$146,700	\$146,700
CONTINO, LISA M JOHNSON		8 MAIN ST #4	-	\$0	\$199,800	\$199,800
CONTINO, LISA M JOHNSON		FISKE RD (REAR)	38.00	\$2,700	\$0	\$2,700
CONTOOCOOL LAKE PARK ASSOC	% CHRISTINE A CREELMAN	TROTting PARK RD	8.00	\$1,700	\$900	\$2,600
CONTOOCOOL LAKE PARK ASSOC	% CHRISTINE A CREELMAN	TROTting PARK RD	0.20	\$41,300	\$0	\$41,300
CONTOOCOOL LAKE PARK ASSOC	% CHRISTINE A CREELMAN	TROTting PARK RD	2.50	\$200	\$0	\$200
CONTOOCOOL LAKE PARK ASSOC	% CHRISTINE A CREELMAN	TROTting PARK RD	6.00	\$500	\$0	\$500
COOK JR, JAMES	COOK, MARILYN	387 NUTTING RD	14.00	\$47,300	\$157,600	\$204,900
COOK REV TRUST, JUSTINE & DOUG	% TIMOTHY F FIDGEON ESQ	SANDERS RD (REAR)	25.00	\$900	\$0	\$900
COOK, CHARLIE M	COOK, SHARON A	591 FITZWILLIAM RD	5.00	\$47,900	\$101,500	\$149,400

• Tax Exempt



Owner's Name	Co-grantee's Name	Location	Land Area in Acres	Total Assessed Land Value	Total Assessed Improvements	Total Assessed Parcel Value
COOK, JUSTIN J TRSTEE	JJ COOK REALTY TRUST	TOWN FARM RD	26.00	\$1,800	\$0	\$1,800
COOK, TERRY P	COOK, CHANEL KHAN	262 HADLEY RD	31.00	\$39,100	\$136,500	\$175,600
COOKE, STEPHEN B		303 GREAT RD	5.84	\$51,600	\$161,100	\$212,700
COOPER, WAYNE E	COOPER, LISA E	290 THORNDIKE POND RD	9.97	\$119,000	\$371,000	\$490,000
COOPER, WAYNE E	COOPER, LISA E	THORNDIKE POND RD	0.20	\$74,900	\$300	\$75,200
COREY, THERESA D		748 NORTH ST	10.13	\$57,600	\$133,600	\$191,200
CORMIER, DONNA		20 BROOK ST	0.26	\$20,300	\$60,900	\$81,200
CORMIER, PEARL	WHALEN, DORIS	40 FOREST PARK	-	\$0	\$13,300	\$13,300
CORRIGAN ROBERT	CORRIGAN SUSAN	86 THORNDIKE POND RD	1.77	\$49,600	\$155,300	\$204,900
COTE, ROBYNNE G		86 FOREST PARK	-	\$0	\$29,400	\$29,400
COTTAGE ST TRUST		426 NUTTING RD	-	\$0	\$121,600	\$121,600
COURCHENE, NORMAN	COURCHENE, RITA	93 INGALLS RD	12.79	\$43,200	\$143,500	\$186,700
COURNOYER FAMILY REV TRUST		34 NUTTING RD	1.20	\$38,500	\$128,600	\$167,100
COURNOYER FAMILY REV TRUST		31 RIVER ST	0.91	\$39,300	\$146,200	\$185,500
COURNOYER FUNERAL HOME INC		33 RIVER ST	0.71	\$52,700	\$146,200	\$198,900
COURNOYER, MARK R	COURNOYER, MICHELLE D	55 MONADNOCK VIEW DR	1.02	\$44,100	\$180,400	\$224,500
COURNOYER, PHILIP J	COURNOYER, PAULETTE M	21 STRATTON RD	0.10	\$18,500	\$121,500	\$140,000
COURNOYER, PHILIP J	COURNOYER, PAULETTE	28 STRATTON RD	0.91	\$39,300	\$164,500	\$203,800
CRAMB JR, DONALD W	CRAMB, LINDA D	18 FORCIER WAY	0.23	\$21,300	\$108,600	\$129,900
CREEKMORE II, ROGER	CREEKMORE, DEBORAH L	198 CRESTVIEW DR	6.47	\$50,800	\$107,900	\$158,700
CREELMAN FAMILY REALTY TRUST	% CHRISTINE CREELMAN	63 TROTTHING PARK RD	0.50	\$63,700	\$67,500	\$131,200
CREELMAN, HILDA	% CHRISTINE CREELMAN	MICHIGAN RD	3.26	\$100	\$0	\$100
CREST COMPOUND LLC		5 PINECREST RD	0.80	\$42,200	\$47,500	\$89,700
CROCKER III, KENDALL	BERNIER, BRENDA	31 CHARLONNE ST	0.15	\$19,600	\$80,300	\$99,900
CROCKER PROFESSIONAL ASSOC.		47 MAIN ST	0.40	\$42,300	\$192,800	\$235,100
CROCKER TRUSTEE, JEFFREY R	CROCKER TRUSTEE, MARTHA R	59 HADLEY RD	1.00	\$25,300	\$24,100	\$49,400
CRONIN, KATHERINE COKER		121 DEAN FARM RD	3.58	\$43,300	\$186,500	\$229,800
CROSIER, LOUIS P		HARKNESS RD	9.80	\$1,400	\$0	\$1,400
CROWLEY, ELLEN R		741 GILMORE POND RD	1.30	\$42,200	\$104,500	\$146,700
CROWTHER, KATHERINE M		LACY RD	0.72	\$37,800	\$0	\$37,800
CROWTHER, SUSAN R		76 LACY RD	0.96	\$39,700	\$82,300	\$122,000
CUMMINGS, ROBERT A	CUMMINGS, TAMMY L	52 LACY RD	7.53	\$54,600	\$257,300	\$311,900
CUNNINGHAM TRUSTEE, RICHARD E		20 MEETINGHOUSE RD	0.28	\$23,300	\$135,800	\$159,100
CURRAN, LOUISE BUTLER		36 BRYANT RD	2.50	\$48,000	\$155,300	\$203,300
CURRIER, AVERIL P		25 CHARLONNE ST #2	-	\$0	\$118,700	\$118,700
CURTIS, CAROL ANN		446 SQUANTUM RD	0.51	\$30,600	\$159,600	\$190,200
CURTIS, MARIE J		276 SQUANTUM RD	0.52	\$32,400	\$118,200	\$150,600
CUTCHIN, ROBERT M	CUTCHIN, SUSAN G	339 SQUANTUM RD	6.12	\$48,100	\$111,800	\$159,900
CUTTER, BONNIE	CUTTER, JEFFREY E	89 WOODBURY HILL RD	2.11	\$50,300	\$140,600	\$190,900
CUTTER, DOUGLAS		76-78 AMOS FORTUNE RD	2.00	\$42,100	\$97,900	\$140,000
CUTTER, JEFFREY E	CUTTER, BONNIE A	WOODBURY HILL RD	63.17	\$5,100	\$2,500	\$7,600
CUTTER, JEFFREY, E	CUTTER, BONNIE A	117 WOODBURY HILL RD	12.35	\$48,100	\$91,700	\$139,800
CUZZI, ANTHONY C	CUZZI, JOANNE L	485 NORTH ST	0.66	\$36,600	\$91,100	\$127,700
DAILEY, RUTH H		29 COBURN WAY	-	\$0	\$138,200	\$138,200
DALLEY, TYLER A		69 NORTH ST	0.11	\$18,700	\$71,900	\$90,600
DALLEY, TYLER ADAMS		295 MAIN ST	1.30	\$40,700	\$73,300	\$114,000

• Tax Exempt



Owner's Name	Co-grantee's Name	Location	Land Area in Acres	Total Assessed Land Value	Total Assessed Improvements	Total Assessed Parcel Value
DALLEY, TYLER ADAMS		158 NUTTING RD	0.34	\$25,800	\$22,700	\$48,500
DALY TRUSTEE, KIRK C	DALY TRUSTEE, REBECCA J	61 LORD VIEW DR	1.26	\$44,700	\$161,900	\$206,600
DANCAUSE, EVAN	DANCAUSE, AMANDA	3 DUVAL COOP MH PARK	-	\$0	\$23,600	\$23,600
DANGELANTONIO, ANTHONY J	DANGELANTONIO SARAH T	25 MOUNTAIN RD	0.34	\$23,200	\$108,200	\$131,400
DANSER III, HAROLD W	DANSER, BARBARA B	773 GILMORE POND RD	1.00	\$48,100	\$244,944	\$293,044
DAVENPORT, JAMES P	DAVENPORT, JACQUELINE A	21 SCHOOL ST	0.38	\$27,400	\$99,000	\$126,400
DAVID R GODINE PUBLISHER INC		426 NUTTING RD	-	\$0	\$171,800	\$171,800
DAVIS TRUST, SANDRA M		25 GOODNOW ST	0.63	\$35,700	\$154,600	\$190,300
DAVIS VILLAGE PROPERTIES LLC		448 TURNPIKE RD	1.79	\$37,700	\$68,200	\$105,900
DAVIS, BRADLEY	DESCHENES, RENEE	418 TOWN FARM RD	5.16	\$48,300	\$162,100	\$210,400
DAVIS, CALEB N		488 DUBLIN RD	6.10	\$54,100	\$85,100	\$139,200
DAVIS, COURTNEY W	BENNETT, TIFFANY L	42-44 WEBSTER ST	0.40	\$31,000	\$126,500	\$157,500
DAVIS, DOROTHY N		107 THORNDIKE POND RD	7.30	\$40,300	\$315,000	\$355,300
DAVIS, MARLENE R		359 GREAT RD	2.42	\$42,900	\$123,900	\$166,800
DAY, JONATHAN A		53 FOREST PARK	-	\$0	\$13,000	\$13,000
DEARANI TRUSTEE, ELIZABETH B	DEARANI REV LIV TRUST, ELIZ B	10 COLTON DR	-	\$0	\$134,400	\$134,400
DEATON, DONNA J		22 CROSS ST	0.58	\$30,800	\$122,700	\$153,500
DEBENEDICTIS, ERICA	DEBENEDICTIS, ANGELO	665 - 571 NORTH ST	70.98	\$50,700	\$278,400	\$329,100
DECEPTICON PROPERTIES LLC		24 MAIN ST	0.15	\$29,400	\$258,400	\$287,800
DECHAIINE, KENNETH J		21 LETOURNEAU DR	0.86	\$38,900	\$110,500	\$149,400
DECLERCQ ZUBLI, RICHARD R		60 WEBSTER ST	0.50	\$29,200	\$73,400	\$102,600
DEDO, STEVEN H		539 MOUNTAIN RD	5.06	\$48,100	\$141,400	\$189,500
DEGRANDPRE ET AL, MARTIN G	DEGRANDPRE, PAUL A	179 GILMORE POND RD	1.70	\$31,200	\$20,800	\$52,000
DEGRANDPRE, GERALD A. TRUSTEE	% DEGRANDPRE, JULIETTE T	219 GILMORE POND RD	19.00	\$43,300	\$173,600	\$216,900
DEGRANDPRE, MARTIN G	DEGRANDPRE, REBECCA A	85 LACY RD	4.71	\$42,000	\$134,900	\$176,900
DEGRANDPRE, REBECCA		DEAN FARM RD	14.34	\$400	\$0	\$400
DEGRENIER, KEVIN J	DEGRENIER, MAUREEN D	40 NELSON CIR	0.35	\$26,200	\$130,900	\$157,100
DEIANA, ANTHONY		80 MOUNTAIN RD	2.98	\$42,100	\$95,500	\$137,600
DEIANA, PETER J	SPOON, MARY J	3 TROTTHING PARK RD	3.00	\$40,100	\$128,700	\$168,800
DEL ROSSI, CHRISTOPHER J	DEL ROSSI, ANNMARIE	43 MAIN ST	0.17	\$20,000	\$138,100	\$158,100
DELAPARRA, RICHARD A	DELAPARRA, ROBIN	406 DUBLIN RD	3.70	\$45,500	\$158,300	\$203,800
DELLASANTA, LORRAINE		74 NORTH ST	0.36	\$26,600	\$81,400	\$108,000
DELLOGONO, JUSTIN		218 FITZWILLIAM RD	3.12	\$44,300	\$132,800	\$177,100
DEMARTIN IRREV TRUST, JOHN W	% THIBAudeau, LAURA	62 HIGHLAND AVE	1.12	\$40,300	\$134,200	\$174,500
DEMMONS, GRANT T	DEMMONS, ANDREA B	296 SQUANTUM RD	1.09	\$36,300	\$115,800	\$152,100
DEPAUL, JAMES		590 FITZWILLIAM RD	52.70	\$43,500	\$346,900	\$390,400
DEPAUL, JAMES J		FITZWILLIAM RD	3.27	\$34,600	\$0	\$34,600
DEROSIER, JOSEPH G	HILL, ABIGAIL K	24 CARMELLA DR	1.28	\$40,700	\$99,200	\$139,900
DEROSIER, PATRICIA		25 FOREST PARK	-	\$0	\$21,700	\$21,700
DESCHENES JR, PAUL L		TOWN FARM RD	12.25	\$300	\$0	\$300
DESCHENES, ANDRE J	DESCHENES, PAMELA L	155 RIVER ST	0.28	\$23,300	\$17,900	\$41,200
DESCHENES, ARTHUR L		27 NORTH ST	0.12	\$18,000	\$104,600	\$122,600
DESCHENES, CAL		61 GILMORE POND RD	0.32	\$25,000	\$97,300	\$122,300
DESCHENES, CAL M		40 LAKEWOOD DR	1.15	\$40,400	\$114,500	\$154,900
DESCHENES, CAROLYN		TOWN FARM RD	12.08	\$400	\$0	\$400
DESCHENES, CHARLES		196 DEAN FARM RD	12.89	\$34,900	\$55,600	\$90,500

• Tax Exempt



Owner's Name	Co-grantee's Name	Location	Land Area in Acres	Total Assessed Land Value	Total Assessed Improvements	Total Assessed Parcel Value
DESCHENES, DAVID M	DESCHENES, ANTONIA J	117 TOWN FARM RD	34.02	\$41,700	\$149,500	\$191,200
DESCHENES, JOSEPH L		TOWN FARM RD	34.01	\$1,800	\$0	\$1,800
DESCHENES, JOSEPH T		TOWN FARM RD	23.00	\$2,300	\$0	\$2,300
DESCHENES, MARGUERITE E		115 TOWN FARM RD	2.05	\$38,400	\$72,100	\$110,500
DESCHENES, MARGUERITE E		TOWN FARM RD	34.01	\$2,700	\$0	\$2,700
DESCHENES, MARION G		NORTH ST	77.20	\$2,700	\$0	\$2,700
DESCHENES, ROBERT		198 DEAN FARM RD	97.39	\$42,500	\$89,900	\$132,400
DESCHENES, TERRI A		143 RIVER ST	2.75	\$53,600	\$108,600	\$162,200
DESCHENES, TERRI ANN		60 HARKNESS RD	1.15	\$40,400	\$159,700	\$200,100
DESCOTEAUX, THOMAS	DESCOTEAUX, EILEENE	9 BRENDAN LN	0.52	\$32,400	\$79,900	\$112,300
DESMARAIS FAMILY TRUST		10 PROSPECT ST	0.44	\$29,800	\$97,000	\$126,800
DESMARAIS, ALFRED J	DESMARIAS, MARJORIE	24 PINECREST RD	0.69	\$37,500	\$95,300	\$132,800
DESMARAIS, BRIAN K	SOLA, JENNIFER	13 AMBOY CIR	1.00	\$38,100	\$86,400	\$124,500
DESMARAIS, SETH M	DESMARAIS, APRIL M	9 SPRUCE ST	0.19	\$20,400	\$108,900	\$129,300
DESPRES REV TRUST, RONALD N	DESPRES REV TRUST, SHIRLEY A	41 MAIN ST	0.84	\$58,100	\$192,200	\$250,300
DESPRES REV TRUST, RONALD N	DESPRES REV TRUST, SHIRLEY A	49 MAIN ST	0.56	\$33,600	\$160,700	\$194,300
DESPRES REV TRUST, SHIRLEY A		43 NELSON CIR	0.40	\$28,200	\$98,000	\$126,200
DESPRES, MATHEW T	%DESPRES	58 NORTH ST	1.50	\$41,100	\$130,500	\$171,600
DESPRES, MATTHEW T		WINDY FIELDS LN	0.55	\$33,300	\$0	\$33,300
DESPRES, MICHAEL D		307 SQUANTUM RD	2.20	\$41,300	\$138,900	\$180,200
DESPRES, PAUL	DESPRES, PEGGY	HADLEY RD	2.20	\$22,400	\$0	\$22,400
DESPRES, PAUL J	DESPRES, PEGGY A	134 HADLEY RD	2.30	\$42,700	\$167,000	\$209,700
DESROSIERS, CHERYL A	AREIAS, BOBY C	24 LAKEWOOD DR	1.01	\$40,100	\$130,400	\$170,500
DESROSIERS, GARY	DESROSIERS, KENNETH	17 FOREST PARK	-	\$0	\$12,500	\$12,500
DESROSIERS, WAYNE A	DESROSIERS, MARCIA M	23 COBURN WAY	-	\$0	\$147,200	\$147,200
DESTEPH, THOMAS		1 DUSTIN LN	-	\$0	\$140,900	\$140,900
DETORO, ARTHUR S	DETORO, CARLEEN E	24 SCHOOL ST	0.16	\$18,800	\$122,500	\$141,300
DEVENS TRUSTEE, RONALD W	DEVENS TRUSTEE, SHEILA A	7 OAK ST	1.02	\$40,100	\$125,800	\$165,900
DEVENS, DAVID R		36 ROWLEY CIR	0.52	\$32,400	\$96,800	\$129,200
DEVLIN PROPERTY MANAGEMENT LLC		11 CHARLONNE ST	0.24	\$21,700	\$75,200	\$96,900
DEVLIN, ALAN G		70 PROSPECT ST	0.34	\$30,900	\$121,900	\$152,800
DEVLIN, JUDITH P	TRUSTEE OF J DEVLIN REV TR	11 SUNNYFIELD DR	0.90	\$37,300	\$121,500	\$158,800
DEVLIN, KATHLEEN P	DEVLIN, RITA M	171 HADLEY RD	5.53	\$49,000	\$229,100	\$278,100
DEVLIN, LAURA	COPP, FREDERICK	48 LAKEWOOD DR	4.42	\$93,900	\$100,300	\$194,200
DEVLIN, MATTHEW P		4 GROVE ST	0.18	\$20,200	\$33,400	\$53,600
DEVLIN, MATTHEW P		8 BLAKE ST	0.22	\$20,000	\$127,400	\$147,400
DEWEES, DARREN W	DEWEES, BERNADETTE	314 SQUANTUM RD	2.08	\$42,300	\$85,900	\$128,200
DEWING, AMANDA L		6 DUVAL COOP MH PARK	-	\$0	\$16,000	\$16,000
DIAB, JOSEPH P	DIAB, VERONIKA	50 SAWTELLE RD	1.25	\$40,600	\$127,300	\$167,900
DILL, JAMES R		11 GROVE ST	0.26	\$22,500	\$66,100	\$88,600
DILLINGHAM, MELISSA		26 COBURN WAY	-	\$0	\$154,800	\$154,800
DION, BRANDON	DION, ANDRIA	11 HAMILTON CT	0.32	\$23,800	\$110,000	\$133,800
DIONNE, ERIC M	DIONNE, STEPHANIE L	369 NORTH ST	2.06	\$42,200	\$82,800	\$125,000
DIONNE, MICHAEL R	DIONNE, LINDA M	25 LAWRENCE ST	1.48	\$41,100	\$147,700	\$188,800
DIONNE, NORMA A		44 RIVER ST	0.47	\$30,900	\$72,700	\$103,600
DIONNE, PAUL F	DIONNE, PATRICIA E	45 RIVER ST	0.35	\$26,200	\$98,900	\$125,100

• Tax Exempt



Owner's Name	Co-grantee's Name	Location	Land Area in Acres	Total Assessed Land Value	Total Assessed Improvements	Total Assessed Parcel Value
DIONNE, REBECCA A		25 CHARLONNE ST #4	-	\$0	\$120,900	\$120,900
DIRUSSO, DONNA		5 ST JEAN ST	0.18	\$20,200	\$62,400	\$82,600
DISHONG, GEORGE W	DISHONG, EVA T	40 BRYANT RD	5.00	\$48,200	\$172,800	\$221,000
DJF PROPERTIES LLC		283 SQUANTUM RD	3.64	\$43,400	\$94,000	\$137,400
DOANE TRUSTEE ET AL, THOMAS A	T A & C A DOANE REVOC TRUST	174 GREAT RD	2.50	\$48,700	\$227,900	\$276,600
DODGE, JAMES G	DODGE, VIRGINIA B	24 COBURN WAY	-	\$0	\$146,300	\$146,300
DODGE, RAYMOND T	DODGE, ARLENE J	155 NUTTING RD	0.69	\$37,500	\$93,600	\$131,100
DOHERTY, JOHN P	HARRINGTON, LESLIE A	478 NORTH ST	3.24	\$44,600	\$100,600	\$145,200
DOIRON, AIMEE	DOIRON, JEAN	495 DUBLIN RD	5.70	\$53,300	\$60,400	\$113,700
DONAHUE, ROBERT J		346 NORTH ST	1.96	\$42,000	\$111,800	\$153,800
DONNELLY, JANET M	DONNELLY, PATRICIA A	153 SQUANTUM RD	1.00	\$40,100	\$104,200	\$144,300
DONOVAN, GLENN A	DONOVAN, JACQUELINE M	32 RIVER ST	0.23	\$21,300	\$82,300	\$103,600
DONOVAN, LAWRENCE E	DONOVAN, BERNICE T	17 JENNIFER LN	1.03	\$40,200	\$129,100	\$169,300
DONTJE, TERRY D	DONTJE, CYNTHIA C	385 MAIN ST	1.10	\$40,300	\$289,500	\$329,800
DOREMUS, DAVID E	DOREMUS, DOROTHY	17 NUTTING RD	0.96	\$39,700	\$79,300	\$119,000
DOREMUS, NATHAN G		23 NUTTING RD	1.03	\$38,100	\$108,700	\$146,800
DOUGLAS, CHARLES N		546 NORTH ST	29.00	\$43,200	\$102,700	\$145,900
DOUSTON, BRAD A	WRIGHT, SARAH G	72 NUTTING RD	1.00	\$40,100	\$110,300	\$150,400
DOWD, KELLY E	GREGORY, BRANWEN	829 MOUNTAIN RD	5.02	\$42,000	\$83,300	\$125,300
DOWD, MICHAEL M	GIROUARD, HEATHER M	28 RIVER ST	0.30	\$24,200	\$116,600	\$140,800
DOWER, WALTER R	DOWER, ANNA M	36 PROSPECT ST	0.51	\$32,100	\$84,800	\$116,900
DOWLAND, DAVID C	DOWLAND, LARA K	209 INGALLS RD	3.13	\$44,400	\$162,200	\$206,600
DPD PROPERTIES LLC		MARIA DR	2.62	\$43,300	\$0	\$43,300
DPD PROPERTIES LLC		MARIA DR	0.83	\$3,900	\$0	\$3,900
DPD PROPERTIES LLC		MARIA DR	37.52	\$43,100	\$0	\$43,100
DRACHMAN, DORI		61 ANNETT RD	13.00	\$40,300	\$72,200	\$112,500
DRAEGER, LAURA J		3 ERIN LN	0.43	\$29,400	\$123,800	\$153,200
DRAPER, JUDITH YOUNG		133 PARKER RD	10.50	\$56,300	\$126,900	\$183,200
DREW TRUSTEE, DORIS E		3 HATHORN RD	2.82	\$43,700	\$108,200	\$151,900
DREW TRUSTEE, MARY M	DREW TRUST, MARY M	20 PARENT ST	0.41	\$28,600	\$107,000	\$135,600
DREW, DANA M		32 GILMORE POND RD	0.58	\$34,200	\$117,700	\$151,900
DREW, JAMES L	DREW, LESLIE & PETER D	4 MONADNOCK VIEW DR	2.70	\$43,500	\$118,600	\$162,100
DREW, MICHAEL G	GISH, JENNIFER L	292 NORTH ST	1.30	\$40,700	\$132,700	\$173,400
DRISCOLL REVOC TRUST, WILLIAM M		16 HEATH RD	18.00	\$41,600	\$215,900	\$257,500
DRISCOLL REVOC TRUST, WILLIAM M		HEATH RD	4.00	\$600	\$0	\$600
DRISCOLL, DAVID M	DRISCOLL, PATRICIA B	MOUNTAIN RD	11.21	\$800	\$0	\$800
DRISCOLL, LAURENCE J	DRISCOLL, PATRICIA E	93 PETERBOROUGH ST	2.08	\$38,000	\$108,900	\$146,900
DRISCOLL, SEAN M	DRISCOLL, JUDITH M	182 MOUNTAIN RD	6.65	\$51,200	\$170,900	\$222,100
DUBE, PIERRE J	DUBE, GAYLE M	78 NUTTING RD	0.47	\$30,900	\$82,300	\$113,200
DUBLIN, PETER H	DUBLIN, JANA W	82 HUNT RD	6.15	\$45,600	\$100,000	\$145,600
DUBOIS, LINDA		17 CROSS ST	0.23	\$21,300	\$86,100	\$107,400
DUCHAIINE, MICHAEL		9 FOREST PARK	-	\$0	\$12,300	\$12,300
DUESENBERY TRUST, JAMES S	DUESENBERY TRUST, M T	550 GILMORE POND RD	1.36	\$183,500	\$120,000	\$303,500
DUESENBERY TRUST, JAMES S	DUESENBERY TRUST, M T	GILMORE POND RD	1.34	\$44,000	\$0	\$44,000
DUESENBERY TRUST, JAMES S	DUESENBERY TRUST, M T	GILMORE POND RD	7.50	\$62,200	\$0	\$62,200
DUGAN, DAVID F	DUGAN, ANA LIZA P	180 NUTTING RD	0.47	\$30,900	\$118,200	\$149,100

• Tax Exempt



Owner's Name	Co-grantee's Name	Location	Land Area in Acres	Total Assessed Land Value	Total Assessed Improvements	Total Assessed Parcel Value
DUGGAN, ROSEMARY		39 TURNPIKE RD	0.23	\$21,300	\$185,700	\$207,000
DUMAIS, NICHOLAS R	LUHTJARV, ANITA M	12 ST JEAN ST	0.35	\$26,000	\$96,700	\$122,700
DUMONT TRUSTEE, JAMES E	DUMONT TRUSTEE, PAT M	308 SQUANTUM RD	1.86	\$41,800	\$122,400	\$164,200
DUNCAN, PETER H	DUNCAN, DEIRDRE	11 SPRUCE ST	0.20	\$20,700	\$61,800	\$82,500
DUNN, KATHLEEN		17 COLTON DR	-	\$0	\$138,900	\$138,900
DUNN, ROBERT W	DUNN, SALLY B	251 GILSON RD	7.60	\$57,700	\$157,100	\$214,800
DUNNING JR, LLOYD		141 LEHTINEN RD	67.00	\$40,900	\$50,200	\$91,100
DUNNING JR, LLOYD		LEHTINEN RD	38.00	\$2,900	\$0	\$2,900
DUNNING, COURTNEY		26 EASTWOOD DR	1.37	\$38,800	\$137,700	\$176,500
DUPRE, KASSANDRA E		744 GILMORE POND RD	1.18	\$38,500	\$96,900	\$135,400
DUPUIS KEITH A	DUPUIS LEAH A	SAWTELLE RD	11.70	\$300	\$0	\$300
DUPUIS TRUSTEE, KEITH A	DUPUIS TRUSTEE, LEAH A	35 SAWTELLE RD	2.10	\$42,300	\$225,300	\$267,600
DUPUIS TRUSTEE, KEITH A	DUPUIS TRUSTEE, LEAH A	SAWTELLE RD	15.00	\$33,200	\$0	\$33,200
DUPUIS TRUSTEE, KEITH A	DUPUIS TRUSTEE, LEAH A	SAWTELLE RD	18.60	\$1,900	\$0	\$1,900
DUPUIS, BRIAN S	DUPUIS, LISA M	194 INGALLS RD	5.10	\$48,100	\$169,600	\$217,700
DUPUIS, BRIAN S		40 WEBSTER ST	0.13	\$21,600	\$73,500	\$95,100
DUQUETTE, MARY K	DUQUETTE, KENNETH P	311 FITZWILLIAM RD	0.67	\$36,900	\$95,400	\$132,300
DURAND, KENNETH M	DURAND, MICHELLE C	262-272 FITZWILLIAM RD	4.80	\$47,700	\$139,200	\$186,900
DURAND, KENNETH M	DURAND, MICHELLE C	12 UNION ST	0.07	\$11,600	\$79,400	\$91,000
DURDEN, MARY JANE		22 KEVIN LN	0.52	\$32,400	\$90,800	\$123,200
DURGIN, PENNY	FARINA, GINO	331 MOUNTAIN RD	1.60	\$41,300	\$120,600	\$161,900
DURHAM, JAMES S	DURHAM, SHARYN W	83 PRESCOTT RD	1.56	\$39,200	\$239,000	\$278,200
DURKEE/JACOBS INC		402 THORNDIKE POND RD	2.69	\$87,000	\$78,600	\$165,600
DURKEE/JACOBS INC		THORNDIKE POND RD	0.10	\$67,100	\$8,200	\$75,300
DURNAN, JAYMIE		3 FISKE RD	12.21	\$52,100	\$178,700	\$230,800
DURNAN, JAYMIE		4 FISKE RD	100.16	\$80,700	\$94,600	\$175,300
DUSENBERRY, JULIA M		12 FOREST PARK	-	\$0	\$76,100	\$76,100
DUSZA, NICHOLAS		120 PROCTOR RD	3.96	\$59,200	\$135,700	\$194,900
DUVAL, EDWARD T	DUVAL, STEPHANIE A	54 WEBSTER ST	0.17	\$20,000	\$106,900	\$126,900
DUVAL, JEANNE M		9 ELLISON ST	0.59	\$34,500	\$168,100	\$202,600
DUVAL, MELVIN	DUVAL, IRENE M	58 RIVER ST	5.50	\$46,900	\$78,200	\$125,100
DUVAL, STEVEN A		24 CROSS ST	0.22	\$21,100	\$106,700	\$127,800
DUVAL, WILLARD L	DUVAL, JEANNE H	25 ROWLEY CIR	0.44	\$29,800	\$123,900	\$153,700
DUVAL'S COOP MH PARK		BALDWIN RD	5.06	\$207,500	\$1,500	\$209,000
EARLEY, ADELL F		30 COBURN WAY	-	\$0	\$134,400	\$134,400
EAST JAFFREY REALTY TRUST	% BANKER REAL ESTATE	2 MAIN ST	0.49	\$47,300	\$336,600	\$383,900
EASTERN QUAD LLC		PLANTATION DR	2.79	\$189,100	\$0	\$189,100
EASTERN QUAD LLC		PLANTATION DR	3.20	\$109,000	\$0	\$109,000
EASTERN QUAD LLC		PLANTATION DR	3.99	\$112,200	\$0	\$112,200
EASTON, ROBERT J	EASTON, PAMELA L	263 GILSON RD	2.79	\$59,700	\$247,200	\$306,900
EAVES, HOWARD B	EAVES, JEAN L	9 TOWN FARM RD	16.00	\$42,600	\$165,000	\$207,600
EAVES, HOWARD B	EAVES, JEAN L	MILLIKEN RD REAR	12.50	\$1,600	\$0	\$1,600
EAVES, HOWARD B	EAVES, JEAN L	NORTH ST (REAR)	2.00	\$200	\$0	\$200
EAVES, HOWARD B	EAVES, JEAN L	TOWN FARM RD	36.25	\$4,600	\$0	\$4,600
EAVES, HOWARD BRUCE	EAVES, JEAN L	NORTH ST	4.50	\$39,100	\$0	\$39,100
EAVES, NATHANIEL S	EAVES, AMY E	3 BURRINGTON ST	0.27	\$22,900	\$109,100	\$132,000

• Tax Exempt



Owner's Name	Co-grantee's Name	Location	Land Area in Acres	Total Assessed Land Value	Total Assessed Improvements	Total Assessed Parcel Value
EAVES, PATRICIA S	MARTIN, BRIAN A	426 NORTH ST	6.00	\$53,900	\$107,000	\$160,900
EDSCORN, CHRISTOPHER M	EDSCORN, CAROL ANN	15 CARRIAGE HILL DR	0.49	\$31,500	\$95,700	\$127,200
EDWARDS REV TRUST, BRUCE R		23 RIVER ST	0.09	\$23,300	\$135,700	\$159,000
EDWARDS, BRUCE R	EDWARDS, JUNE E	8 MAIN ST #5	-	\$0	\$265,600	\$265,600
EICHERT, PETER J	EICHERT, ROBIN C	306 HADLEY RD	0.75	\$38,000	\$114,900	\$152,900
EICHORN, FREDERICK F	EICHORN, KATHLEEN E	19 TYLER HILL RD	1.11	\$40,300	\$101,000	\$141,300
EK, CHANTHY R		164 NUTTING RD	0.55	\$33,300	\$98,000	\$131,300
ELDRIDGE, CLIFFORD K	ELDRIDGE, MARTHA A	65 DEAN FARM RD	4.41	\$39,900	\$98,400	\$138,300
ELLIOTT, DAVID V	ELLIOTT, WENDY E	43 MONADNOCK VIEW DR	1.05	\$40,200	\$155,400	\$195,600
ELLIOTT, GERALD G	ELLIOTT, DEBORAH A	232 NORTH ST	1.12	\$40,300	\$123,200	\$163,500
ELLIS ET AL, DENNIS M	ELLIS, BETTY L	100 AMOS FORTUNE RD	-	\$0	\$30,500	\$30,500
ELLIS ET AL, DENNIS M	ELLIS, BETTY L	AMOS FORTUNE RD	3.72	\$53,200	\$0	\$53,200
ELLIS, BRUCE K	ELLIS, BRENDA J	10 HARLING ST	1.00	\$40,100	\$104,600	\$144,700
ELLIS, DENNIS M	ELLIS, BETTY L	92 AMOS FORTUNE RD	-	\$0	\$11,800	\$11,800
ELLISON TRUSTEE, SARAH & JEFFREY% 564 GILMORE POND RD REAL TR		564 GILMORE POND RD	2.11	\$190,300	\$129,800	\$320,100
ELLSTON JR, CLIFFORD	ELLSTON, PAUL ROBERT	493 MOUNTAIN RD	2.00	\$42,100	\$106,200	\$148,300
ELWOOD, JOHN P		385 NUTTING RD	9.40	\$68,800	\$108,700	\$177,500
EMBERLEY TRUSTEE, RICHARD H	EMBERLEY TRUSTEE, SARAH E	112 CRESTVIEW DR	2.08	\$42,300	\$136,300	\$178,600
EMD MILLIPORE CORP	% A/P; MAIL STOP HQAP	11 PRESCOTT RD	51.73	\$785,200	\$5,629,600	\$6,414,800
EMOND, LIANE L		34 NORTH ST	0.20	\$20,700	\$89,300	\$110,000
EPPS, DANIEL P		82 FOREST PARK	-	\$0	\$23,400	\$23,400
EPSTEIN, BEATRICE		558 DUBLIN RD	4.20	\$336,900	\$145,900	\$482,800
ERAMO, DONNA M	ERAMO, PASQUALE	417 GILMORE POND RD	2.88	\$43,900	\$179,300	\$223,200
ERKAT LLC		5 SAWMILL DR	-	\$0	\$166,800	\$166,800
ERKAT LLC		SAWMILL DR	5.50	\$0	\$122,700	\$122,700
ERLING, MARIA E	SPANGLER JR ET AL, JOHN R	343 WOODBOUND RD	0.17	\$20,000	\$75,000	\$95,000
ESTES, KENNETH	ESTES, PATRICIA	13 FOREST PARK	-	\$0	\$11,300	\$11,300
ESTY, WAYNE M	ESTY, LAURA J	58 TOWN FARM RD	2.00	\$42,100	\$155,700	\$197,800
FAFARD, TRAVIS D		18 PETERBOROUGH ST	-	\$0	\$64,500	\$64,500
FAREWELL, ROBERT	FAREWELL, CASEY	511 NORTH ST	2.03	\$42,200	\$115,600	\$157,800
FARIS, FOUAD	FARIS, KAREN C	58 PERRY RD	0.72	\$41,600	\$176,800	\$218,400
FARMER, CHARLES V	FARMER, PATRICIA J	4 FELCH LN	0.57	\$33,900	\$142,900	\$176,800
FARNUM, GORDON K	FARNUM, CATHERINE E	44 SQUANTUM RD	0.23	\$21,300	\$75,100	\$96,400
FARRELL, ROBERT L	FARRELL, JOAN M	159 SQUANTUM RD	4.14	\$46,400	\$126,800	\$173,200
FARRIS, SCOTT D	FARRIS, JANE S	737 NORTH ST	5.23	\$48,400	\$176,400	\$224,800
FAUTEUX, MARC N	SULLIVAN FAUTEUX, GILLIAN S	6 FOREST PARK	-	\$0	\$11,000	\$11,000
FAVREAU, TIMOTHY J	FAVREAU, BARBARA	BRIGHAM RD REAR	51.80	\$2,000	\$0	\$2,000
FEDERAL NAT'L MORTGAGE ASSOC		48 FITZWILLIAM RD	3.14	\$44,400	\$224,000	\$268,400
FEELEY JR, HUGH	FEELEY, PATRICIA	GIBBS RD	3.70	\$51,100	\$0	\$51,100
FEIKER, BETSY A		9 ST JEAN ST	0.15	\$19,600	\$115,500	\$135,100
FEILE, ROBERT K	FEILE, BARBARA	MOUNTAIN RD	5.23	\$46,300	\$0	\$46,300
FELTMAN FAM TRST, RICHARD C	% JERULA G PAQUETTE	62 STRATTON RD	0.23	\$21,300	\$13,500	\$34,800
FERNALD, RICHARD T	FERNALD, MELISSA C	6 MARK ST	0.56	\$25,200	\$28,600	\$53,800
FERNALD, RICHARD T		5 MARK ST	0.25	\$11,100	\$24,800	\$35,900
FERNALD, RICHARD T	FERNALD, MELISSA	4 MARK ST	0.46	\$30,600	\$150,600	\$181,200
FERRELL, PAUL C		82 STRATTON RD	0.14	\$19,400	\$95,700	\$115,100

• Tax Exempt



Owner's Name	Co-grantee's Name	Location	Land Area in Acres	Total Assessed Land Value	Total Assessed Improvements	Total Assessed Parcel Value
FEY ET AL, DAWN MARIE	FEY, GARY R	26 MICHIGAN RD	0.46	\$30,600	\$58,100	\$88,700
FEY ET AL, DAWN MARIE	FEY, GARY R	MICHIGAN RD	3.50	\$45,100	\$0	\$45,100
FIELD TRUSTEE, JOHN O		38 MONADNOCK VIEW DR	11.00	\$25,000	\$145,200	\$170,200
FIELD, JOHN D		29 HATHORN RD	70.00	\$41,900	\$76,100	\$118,000
FIELD, NELSON S		59 FOREST PARK	-	\$0	\$25,800	\$25,800
FILZ, ANITA J		48 NUTTING RD	0.51	\$32,100	\$84,800	\$116,900
FINLEY TRUSTEE, SEGRID W	% SEGRID FINLEY IRROV TRUST	45 HOWARD HILL RD	0.34	\$25,900	\$51,600	\$77,500
• FIRST CHURCH IN JAFFREY		14 LABAN AINSWORTH WAY	0.70	\$37,600	\$620,900	\$658,500
FISCHER-VAN HOUTE, INGRID	ROTTINGHUIS, FREDERIQUE C	236 SQUANTUM RD	1.08	\$80,500	\$125,300	\$205,800
FISH TRUSTEE, LILLIAN M		12 PARENT ST	0.22	\$21,100	\$122,200	\$143,300
FISHER, JAMES A	FISHER, ALISA M	54 LACY RD	1.02	\$36,100	\$89,300	\$125,400
FITZWATER, JAMES		91 FOREST PARK	-	\$0	\$35,900	\$35,900
FLECK, ERIC	WILKINS-FLECK, HOLLY	68 NUTTING RD	1.19	\$40,500	\$82,800	\$123,300
FLESHER TRUSTEE, GRACE A	SELIGMAN TRUSTEE, LEAF	177 DUBLIN RD	10.74	\$32,300	\$179,400	\$211,700
FLESHER TRUSTEE, GRACE A	SELIGMAN TRUSTEE, LEAF	179 DUBLIN RD	9.97	\$32,300	\$122,600	\$154,900
FLETCHER, CHARLES G	FLETCHER, SUSAN H	91 HEATH RD	12.01	\$40,500	\$169,900	\$210,400
FLETCHER, KEVIN D	FLETCHER, TRISHA M	75 CRESTVIEW DR	2.87	\$43,800	\$157,800	\$201,600
FLEWELLING, PETER A		59 SQUANTUM RD	0.75	\$38,000	\$122,700	\$160,700
FLYING POODLE LLC		121 MAIN ST	-	\$0	\$288,700	\$288,700
FLYNN, MARY JO		83 FOREST PARK	-	\$0	\$28,800	\$28,800
FOLEY TRUSTEE, CYNTHIA G		723 NORTH ST	3.18	\$40,300	\$363,300	\$403,600
FOLEY, CRAIG A	SPIERS, SARAH J	29 MCCOY RD	3.34	\$48,800	\$169,700	\$218,500
FOLSOM, NANCY		61 HIGHLAND AVE	1.38	\$40,900	\$104,700	\$145,600
FONTAINE, SCOTT M	FONTAINE, MORISA JO	1 EMERY RD	0.85	\$38,800	\$71,000	\$109,800
FORCIER, BRIAN P		31 PEACE DR	3.60	\$57,200	\$80,100	\$137,300
FOREST PARK TENANTS ASSOC	%HODGES DEVELOP CORP	24 FOREST PARK	-	\$0	\$0	\$0
FOREST PARK TEN ASSOC COOP	% HODGES DEVELOP CORP.	34 FOREST PARK	-	\$0	\$15,000	\$15,000
FOREST PARK TEN ASSOC COOP	% HODGES DEVELOP CORP	FOREST PARK	44.39	\$2,881,500	\$5,000	\$2,886,500
FOREST RAMP ASSOCIATION INC	%PATTI POTTER	THORNDIKE POND RD	4.60	\$23,600	\$0	\$23,600
FORGRAVE, BENJAMIN P	FORGRAVE, KATRINA M	9 RUE DESCHENES	0.32	\$49,900	\$60,600	\$110,500
FORREST, WILLIAM R	WALUCK, CATHERINE M	38 BALDWIN RD	2.16	\$40,400	\$55,400	\$95,800
FORRY, DAVID L	FORRY, KATHRYN C	476 SQUANTUM RD	1.25	\$40,200	\$151,700	\$191,900
FOUGERE, CAROL A		366 SQUANTUM RD	0.62	\$35,400	\$83,200	\$118,600
FOUGERE, CAROL A		50 WEBSTER ST	0.17	\$22,000	\$109,600	\$131,600
FOUND JR, ERNEST M		222 GILSON RD	1.00	\$323,100	\$121,900	\$445,000
FOURNIER, STACY		15 FOREST PARK	-	\$0	\$32,300	\$32,300
FOURNIER, WREN M		182 NUTTING RD	1.21	\$40,500	\$59,100	\$99,600
FRANK TRUSTEE, JONATHAN H	FRANK REVOC TRUST, JON H	38 STRATTON RD	1.60	\$41,300	\$333,700	\$375,000
FRANKLIN, DANIEL W	FRANKLIN, SHOKO S	24 PARK VIEW LN	2.87	\$39,800	\$90,300	\$130,100
FRANZEN-LANGA, ROBERT	FRANZEN-LANGA, EMILY M	277 HADLEY RD	4.30	\$42,700	\$103,200	\$145,900
FRITZ PERS RES TRUST AGREEMENT	% WILLIAM F FRITZ	96 GILSON RD	0.92	\$285,700	\$144,600	\$430,300
FROLING LLC		24 SAWMILL DR	-	\$0	\$64,800	\$64,800
FRYER, STEPHEN F	FRYER, CHRISTINE	6 KEVIN LN	1.03	\$40,200	\$205,000	\$245,200
FRYKLUND, RUSSELL J		188 INGALLS RD	5.10	\$46,100	\$108,100	\$154,200
FRYKLUND, RUSSELL J		INGALLS RD	0.70	\$1,900	\$0	\$1,900
FUKUDA, GLEN N	FUKUDA, DIANE P	337 SQUANTUM RD	6.05	\$48,000	\$94,900	\$142,900

• Tax Exempt



Owner's Name	Co-grantee's Name	Location	Land Area in Acres	Total Assessed Land Value	Total Assessed Improvements	Total Assessed Parcel Value
FULTON, JUNE E		21 BARRINGTON ST	0.40	\$28,200	\$102,200	\$130,400
FUNARI, ROY J		125 FOREST PARK	-	\$0	\$43,800	\$43,800
FURLONG, SHAUN M	FURLONG, TIMOTHY T	8 MAIN ST #11	-	\$0	\$199,900	\$199,900
FURNIVAL, BARRY J	FURNIVAL, ANN MARIE	158 GREAT RD	5.00	\$63,900	\$268,700	\$332,600
FURZE, RICHARD C	FURZE, CATHY J	11 PARADISE LN	0.70	\$37,600	\$155,000	\$192,600
FURZE, RICHARD C	FURZE, CATHY J	PARADISE LN	0.52	\$32,400	\$11,800	\$44,200
FYLEX HOUSING ASSOCIATES		18 GILMORE POND RD	7.88	\$80,600	\$925,400	\$1,006,000
GAGLIARDI TRUSTEE, FREDERICK J	GAGLIARDI TRUSTEE, BONNIE F	55 DEAN FARM RD	2.00	\$42,100	\$162,300	\$204,400
GAGNON, A SPENCER	GAGNON, JESSICA	81 RED GATE RD	5.00	\$44,800	\$180,900	\$225,700
GAGNON, LANCE H		65 LACY RD	1.20	\$34,500	\$78,700	\$113,200
GALLAGHER, ALEXANDER	PELLETIER, CORREL A	5 SHORT ST	0.23	\$21,300	\$81,500	\$102,800
GALLAGHER, TERI L		95 MOUNTAIN RD	0.40	\$28,200	\$46,600	\$74,800
GAP MOUNTAIN, LAND TRUST AT		BULLARD RD	22.16	\$40,900	\$0	\$40,900
GAP MOUNTAIN, LAND TRUST AT		BULLARD RD	2.46	\$40,200	\$0	\$40,200
GAP MOUNTAIN, LAND TRUST AT		OLD MILL RD	10.00	\$6,800	\$0	\$6,800
GAP MOUNTAIN, LAND TRUST AT		BULLARD RD	59.24	\$2,300	\$0	\$2,300
GARABRANT, MATTHEW R	CHASE, JESSICA L	385 SQUANTUM RD	2.00	\$47,300	\$225,800	\$273,100
GARFIELD IRREVOCABLE TRUST, CURT		PROCTOR RD	15.74	\$1,500	\$0	\$1,500
GARFIELD TRUSTEE, DONALD C		28 BARRINGTON ST	0.28	\$23,300	\$102,800	\$126,100
GARRETSON, CAROLYN D	YOUNG, HARRY L	125 JAQUITH RD	44.00	\$43,400	\$166,000	\$209,400
GARRETSON, CAROLYN D	YOUNG, HARRY L	23-43 JAQUITH RD	17.00	\$600	\$0	\$600
GARRETSON, CAROLYN D	YOUNG, HARRY L	46-56 JAQUITH RD	33.70	\$800	\$0	\$800
GASPAR, JOHN N	STOCKDALE-GASPAR, RITA M	58 PRESCOTT RD	1.00	\$40,100	\$93,000	\$133,100
GAUDET, MICHAEL E	GAUDET, SANDRA M	34 COBURN WAY	-	\$0	\$140,800	\$140,800
GAUTHIER, ALFRED P	GAUTHIER, CAROL A	7 BROOK ST	0.22	\$21,100	\$78,200	\$99,300
GAUTHIER, ERIC	GAUTHIER, SERRA	94 PERRY RD	0.62	\$39,000	\$141,800	\$180,800
GAUTHIER, ROSS	GAUTHIER, SHERRY A	78 PROSPECT ST	0.70	\$37,600	\$87,700	\$125,300
GAUTHIER, ROSS A	BEAUCHAMP, SHERRY A	82 MOUNTAIN RD	1.85	\$38,800	\$214,300	\$253,100
GAUTHIER, STEVEN		119 PETERBOROUGH ST	0.74	\$56,900	\$92,900	\$149,800
GAUTHIER, STEVEN R		75 WEBSTER ST	1.69	\$51,500	\$64,700	\$116,200
GEHLBACH, CAROL W		225 GILSON RD	8.70	\$71,000	\$329,100	\$400,100
GEHRICH, RICHARD T	GEHRICH, CYNTHIA A	112 FITZWILLIAM RD	8.00	\$65,700	\$224,100	\$289,800
GENS, MICHAEL L	GENS, SHIRLEY M	13 PINE ST	0.23	\$21,300	\$68,600	\$89,900
GENTER, ELIZABETH H	HAMMER, JOHN R	71 BRYANT RD	8.00	\$57,700	\$111,000	\$168,700
GENTLE, DANIEL B	GENTLE, BEVERLY M	14 EVERGREEN LN	2.80	\$41,700	\$229,400	\$271,100
GENTRY, DANIEL W		6 GROVE ST	0.15	\$19,600	\$59,500	\$79,100
GEORGE, MICHAEL STEWART	GEORGE, CATHY HAGSTROM	78 COLEMAN RD	150.00	\$59,500	\$243,000	\$302,500
GEORGE, MICHAEL STEWART	GEORGE, CATHY HAGSTROM	EVERGREEN LN	36.00	\$1,300	\$0	\$1,300
GERAGHTY, KENNETH G	PAULA GERAGHTY	520 MOUNTAIN RD	1.84	\$41,800	\$114,500	\$156,300
GERAGHTY, KENNETH G	% PAULA GERAGHTY	74 GREAT RD	119.00	\$73,200	\$1,094,600	\$1,167,800
GERAGHTY, KENNETH G	% GERAGHTY, PAULA	74 GREAT RD	52.20	\$5,500	\$0	\$5,500
GERDE, JOANN	GERDE, JAY A	56 FOREST PARK	-	\$0	\$28,400	\$28,400
GETTY JR TRUST ET AL, GORDON A	THOIN TRUSTEE ET AL, JAMES R	RED GATE RD	44.00	\$2,900	\$0	\$2,900
GETTY JR TRUSTEE, GORDON A	GETTY TRUSTEE, JULIANNA M	419 GREAT RD	7.16	\$52,100	\$157,000	\$209,100
GETTY, JULIANNA	THOIN, MARIA H	43 SQUANTUM RD	0.37	\$27,000	\$134,500	\$161,500
GFA FEDERAL CREDIT UNION		18 FOREST PARK	-	\$0	\$11,900	\$11,900

• Tax Exempt



Owner's Name	Co-grantee's Name	Location	Land Area in Acres	Total Assessed Land Value	Total Assessed Improvements	Total Assessed Parcel Value
GIBSON, REBECCA KAISER	GIBSON, CHARLES L	55 SHAKER FARM RD SOUTH	13.40	\$45,600	\$150,800	\$196,400
GIFFORD, LAURA M		43 TURNPIKE RD	0.23	\$21,300	\$179,400	\$200,700
GILBERT TRUSTEE, CHANDLER W	GILBERT TRUSTEE, BARBARA G	23 PARSONS LN	1.30	\$40,700	\$160,800	\$201,500
GILES, CHRISTOPHER S	MACKENZIE, MARCIE L	8 PARENT ST	0.21	\$20,900	\$124,400	\$145,300
GILES, RONALD E	GILES, BARBARA S	256 SQUANTUM RD	0.81	\$38,500	\$78,000	\$116,500
GILLESPIE, HENRY R	GILLESPIE, DOREEN G	224 DUBLIN RD	1.64	\$41,400	\$141,800	\$183,200
GILMAN, RICHARD E		39 FOREST PARK	-	\$0	\$24,200	\$24,200
GILMORE ET AL, CYNTHIA C	CHENEY, RICHARD C	186 GILSON RD	2.20	\$307,900	\$37,400	\$345,300
GILMORE REALTY TRUST, B W	% ANDREA SULLIVAN	PEABODY HILL RD	277.20	\$19,200	\$0	\$19,200
GILMORE REALTY TRUST, BW	% ANDREA SULLIVAN	PEABODY HILL RD	2.00	\$200	\$0	\$200
GILROY TRUSTEE, MARTHA W		78 HARKNESS RD	1.80	\$41,700	\$131,900	\$173,600
GINIEWICZ, JAMES S	DUCHARME, WHITNEY L	130 MAIN ST	1.12	\$37,100	\$115,500	\$152,600
GINSBURG, EDWARD M		176 GILSON RD	2.39	\$310,700	\$268,600	\$579,300
GIRAGOSIAN TRUSTEE ET AL, Z G	GIRAGOSIAN REV TRUST, Z & L	31 CUTTER HILL RD	1.19	\$58,200	\$208,900	\$267,100
GIRARD, KERRY J		27 GOODNOW ST	1.55	\$41,200	\$76,000	\$117,200
GIRBACH, SHEILA		12 LIBBY CT	0.60	\$34,800	\$117,500	\$152,300
GIROUARD, NORMAN J		78 STRATTON RD	0.60	\$34,800	\$136,600	\$171,400
GIVEN III TRUSTEE, AYLMEYER H		62 CRESTVIEW DR	3.45	\$45,000	\$254,800	\$299,800
GIVEN TRUST, MICHAEL A		520 NORTH ST	3.43	\$45,000	\$179,700	\$224,700
GIVEN TRUSTEE, MARY D	% GIVEN REV TR/ 2014, M D	73 NORTH ST	0.51	\$32,100	\$98,100	\$130,200
GIVEN, DIANE PAQUETTE		20 LACY RD	0.62	\$42,500	\$94,000	\$136,500
GIVEN, JOHN P		148 MAIN ST	0.47	\$27,500	\$62,800	\$90,300
GIVEN, JOHN P		150 MAIN ST	0.47	\$29,400	\$113,700	\$143,100
GIVEN, STEPHEN A	ENEGUESS, KATHARINE A	56 CRESTVIEW DR	2.58	\$33,300	\$260,300	\$293,600
GLIMENAKIS, WILLIAM G		CHRISTIAN CT	0.14	\$1,900	\$0	\$1,900
GLIMENAKIS, WILLIAM G	GLIMENAKIS, JAMES & ANTH	28 PETERBOROUGH ST	1.20	\$60,500	\$201,100	\$261,600
GLOBAL MONTELLO GROUP CORP		50 PETERBOROUGH ST	0.93	\$59,200	\$667,800	\$727,000
GLODGETT, THEODORE L	GLODGETT, RENEE M	235 FITZWILLIAM RD	1.60	\$41,300	\$116,100	\$157,400
GNOZA JR, KENNETH J	GNOZA, JENNIFER L	79 STRATTON RD	0.43	\$29,400	\$128,700	\$158,100
GODINE PUBLISHER INC, DAVID R	COTTAGE ST TRUST	426 NUTTING RD	2.50	\$53,100	\$1,500	\$54,600
GOEN SR, ANDREW J	GOEN, TENA M	161 SHERWOOD LN	1.35	\$40,800	\$191,200	\$232,000
GOLDEN, PATRICIA A		54 FOREST PARK	-	\$0	\$16,200	\$16,200
GOLISANO, JAMES A		49 PROSPECT ST	0.46	\$30,600	\$95,000	\$125,600
GOMES, MATTHEW J		25 PETERBOROUGH ST	0.55	\$30,000	\$30,800	\$60,800
GONYOU, ANDREA L	GONYOU, SHAUN C	32 PROSPECT ST	1.50	\$32,700	\$113,900	\$146,600
GOOD, EVA E	LAFOND, EDITH M	19 GILMORE POND RD	0.51	\$32,100	\$60,700	\$92,800
GOODELL SR, DUANE	GOODELL, GABRIEL A	11 FOREST PARK	-	\$0	\$11,100	\$11,100
GOODMAN, HAROLD H	GOODMAN, MARIA J	237 GILSON RD	0.55	\$28,000	\$97,500	\$125,500
GORDON, COOPER		21 LORNAS LN	4.77	\$47,600	\$80,900	\$128,500
GORDON, LISA M	GORDON, DIANE M	7 SUNNYFIELD DR	0.34	\$25,800	\$81,900	\$107,700
GORDON, TIMOTHY J	WEISS-GORDON, KATHY L	616 MOUNTAIN RD	2.00	\$58,100	\$145,200	\$203,300
GORECKI, HELEN L		2 DUSTIN LN	-	\$0	\$138,800	\$138,800
GOSALIA, PARAS	JUN, NANCY	51 FITCH RD	3.20	\$144,300	\$271,300	\$415,600
GRACE, SAMANTHA	HADIWIJAYA, TAURICH	4 DUSTIN LN	-	\$0	\$147,400	\$147,400
GRAF REVOC TRUST, WILLIAM & SALLY		661 GILMORE POND RD	1.50	\$41,100	\$181,800	\$222,900
GRAHAM TRUSTEE, DAVID W	GRAHAM TRUSTEE, SUSAN L	33 GIBBS RD	3.20	\$52,500	\$163,400	\$215,900

• Tax Exempt



Owner's Name	Co-grantee's Name	Location	Land Area in Acres	Total Assessed Land Value	Total Assessed Improvements	Total Assessed Parcel Value
GRAHAM TRUSTEE, DAVID W	GRAHAM TRUSTEE, SUSAN L	GIBBS RD	1.20	\$40,500	\$0	\$40,500
GRAMM TRUST, HERBERT F		270 GILMORE POND RD	7.80	\$279,800	\$234,300	\$514,100
GRAMM TRUST, HERBERT F	GRAMM TRUST, COLETTE F	PEABODY HILL RD	77.00	\$4,000	\$0	\$4,000
GRANT II, ROBERT M	DUNN, KAREN J	110 TOWN FARM RD	2.58	\$43,300	\$158,800	\$202,100
GRANT TRUSTEE, JANET S		36 THORNDIKE POND RD	0.95	\$39,700	\$174,600	\$214,300
GRANT, JANET S	REIMAN, LINDA	314 THORNDIKE POND RD	2.04	\$95,600	\$72,400	\$168,000
GRANT, JANET S	REIMAN, LINDA G	THORNDIKE POND RD	0.17	\$72,600	\$400	\$73,000
GRATHWOHL, CECILIA A		138 MAIN ST	0.70	\$35,700	\$94,200	\$129,900
GRAVEL, CAROLYN		1 FOREST PARK	-	\$0	\$9,100	\$9,100
GRAY JR, KENNETH L		149 MAIN ST	0.44	\$37,300	\$99,000	\$136,300
GRAY, JAMES M		30 RIDGECREST RD	0.53	\$72,000	\$111,500	\$183,500
GRAY, ROBERT	GRAY, DONNA G	18 PETERBOROUGH ST	-	\$0	\$64,500	\$64,500
GREAT BRIDGE JAFFREY LTD PART	% STEWART PROP MGT	2 NORTH ST	1.32	\$0	\$1,323,633	\$1,323,633
GREATER GRACE PROPERTIES LLC		18-20 HADLEY RD	2.90	\$53,900	\$263,100	\$317,000
GRECO, JOHN M	GRECO, CYNTHIA A	60 NORTH ST	1.00	\$40,100	\$111,900	\$152,000
GREEN JR, DAVID H	GREEN, SUZANNE M	38 WOODBURY HILL RD	44.30	\$60,800	\$232,700	\$293,500
GREEN, JEFFREY D	GREEN, CAROL C	9 BRADLEY CT	0.32	\$27,500	\$112,600	\$140,100
GREENBERG, MARTIN	GREENBERG, JOANN	8 MAIN ST #7	-	\$0	\$197,300	\$197,300
GREENE ESTATE INC, FREDERICK W		MOUNTAIN RD (REAR)	10.00	\$200	\$0	\$200
GREENE ESTATE, FW	% WILLIAM TORREY	786 GILMORE POND RD	3.20	\$52,500	\$240,700	\$293,200
GREENE ESTATE, FW	% WILLIAM TORREY	MOUNTAIN RD	154.04	\$11,400	\$0	\$11,400
GREENE ESTATE, FW	% WILLIAM TORREY	MOUNTAIN RD (REAR)	20.00	\$600	\$0	\$600
GREENE ESTATE, FW	% WILLIAM TORREY	GILMORE POND RD	1.56	\$100	\$0	\$100
GREENE ESTATE, FW	% WILLIAM TORREY	MOUNTAIN RD	7.04	\$300	\$0	\$300
GREENE ESTATE, FW	% WILLIAM TORREY	GILMORE POND RD	1.03	\$400	\$0	\$400
GREENE ESTATE, FW	% WILLIAM TORREY	MOUNTAIN RD	3.24	\$100	\$0	\$100
GREENE, BANCROFT	GREENE, SUSAN V	776 GILMORE POND RD	0.57	\$33,900	\$75,400	\$109,300
GREENE, ROBERT J		129 MAIN ST	0.84	\$36,800	\$104,800	\$141,600
GREENE, SAMUEL T	GILDONE, TONI D	785 GILMORE POND RD	1.65	\$57,400	\$239,100	\$296,500
GREENOUGH, MICHAEL J	GREENOUGH, JENNIFER N	9 KEVIN LN	0.52	\$32,400	\$128,500	\$160,900
GREENOUGH, PATRICK J	GREENOUGH, SUSAN E	9 CHESHIRE ST	0.40	\$28,200	\$111,800	\$140,000
GREENWALD, CAROL	BROUDER, JOHN	21 POINT RD	1.10	\$292,000	\$42,300	\$334,300
GREGORY, ALEXANDER	GREGORY, JESSICA	5 DUVAL COOP MH PARK	-	\$0	\$25,800	\$25,800
GREGORY, CADIGAN M	WILEY, SEAN D	12 PARSONS LN	0.70	\$37,600	\$92,400	\$130,000
GREGORY, JUDITH P	POOLE, ROSEMARY W	831 MOUNTAIN RD	5.02	\$46,000	\$140,500	\$186,500
GREHAN, RICHARD E	GREHAN, JUDY I	57 FITCH RD	3.10	\$143,800	\$257,600	\$401,400
GRENIER, THOR MICHAEL		371 MAIN ST	0.19	\$20,400	\$174,300	\$194,700
GRIER, GLEN	MEEHAN, TRACY	93 FITCH RD	3.93	\$148,300	\$381,600	\$529,900
GRIER, GLEN CHIP		85 FITCH RD	3.99	\$148,600	\$0	\$148,600
GRIER, GLEN CHIP	GRIER, TAMMY	109 RIVER ST	1.92	\$51,900	\$122,200	\$174,100
GRIFFIN REV TRST, JOSEPH T & HELEN		72 HIGHLAND AVE	1.90	\$41,900	\$117,900	\$159,800
GRIFFIN, ANN		287 GREAT RD	13.48	\$40,400	\$162,100	\$202,500
GRIFFIN, ANNE M	ALLEN, ROBERT W	17 GOODNOW ST	0.55	\$33,300	\$129,000	\$162,300
GRIFFIN, DAVID A	GRIFFIN, TAMMY J	270 GREAT RD	12.00	\$40,500	\$178,700	\$219,200
GRIFFIN, DAVID A	GRIFFIN, TAMMY J	55 NORTH ST	0.15	\$18,600	\$95,100	\$113,700
GRIFFIN, MARK FRANCIS	GRIFFIN, ALYSON LEIGH	12 EASTWOOD DR	1.00	\$38,100	\$155,500	\$193,600

• Tax Exempt



Owner's Name	Co-grantee's Name	Location	Land Area in Acres	Total Assessed Land Value	Total Assessed Improvements	Total Assessed Parcel Value
GRIFFITHS II, DAVID C		57 HILLCREST RD	0.94	\$39,600	\$105,800	\$145,400
GROBLEWSKI JR, GEORGE N	GROBLEWSKI, TARA GRACE	14 FOREST PARK	-	\$0	\$14,000	\$14,000
GRODER, DAVID B	GRODER, GAIL P	253 INGALLS RD	3.00	\$44,100	\$136,100	\$180,200
GRODIN REV TRUST, R & EDITH	% PAMELA ADRIAN	71 PRESCOTT RD	12.94	\$50,800	\$209,300	\$260,100
GROEZINGER REVOC TRUST, P A		19 COBURN WAY	-	\$0	\$159,700	\$159,700
GROSSO, GREGORY L	GROSSO, SUSAN B	57 PRESCOTT RD	1.76	\$39,600	\$142,700	\$182,300
GRUDA, RAYMOND S		328 GREAT RD	2.97	\$44,000	\$150,900	\$194,900
GRUDA, RAYMOND S		GREAT RD	6.17	\$9,100	\$0	\$9,100
GUFFANTI, ROBERT T	GUFFANTI, JULIA F	SANDERS RD	32.00	\$1,100	\$0	\$1,100
GUHSE TRUST, PAULA F & FRED B	GUHSE LIV TRUST, PAULA F	693 MOUNTAIN RD	78.40	\$54,300	\$189,700	\$244,000
GUILD, CURTIS L	GUILD, MARY E	14 BETH CR	3.85	\$63,300	\$118,500	\$181,800
GUINEAU, ROSEMARY ANN		16 COLTON DR	-	\$0	\$138,200	\$138,200
GUIARD, MICHAEL		179 MAIN ST	1.66	\$39,400	\$0	\$39,400
GUIARD, MICHAEL D		175 MAIN ST	2.65	\$41,400	\$133,000	\$174,400
GUNDLACH SR, THOMAS R	GUNDLACH, GWENDOLYN W	11 JENNIFER LN	1.04	\$40,200	\$135,800	\$176,000
GUPTILL, ALFRED A		29 DARCI DR	1.00	\$40,100	\$104,600	\$144,700
GUTBERG, INGRID		NORTH ST	16.70	\$1,000	\$0	\$1,000
HAASE, MICHAEL A	HAASE, JEAN M	19 SCOTT POND RD	67.52	\$32,900	\$141,000	\$173,900
HAASE, MICHAEL A	HAASE, JEAN M	NEAR SCOTT POND	9.10	\$500	\$0	\$500
HACKLER REVOC TRUST, SAMUEL J		316 THORNDIKE POND RD	3.04	\$88,400	\$373,000	\$461,400
HADLEY PROPERTY INC	% DAVID HOUSTON	HADLEY RD	2.49	\$8,000	\$0	\$8,000
HADLEY PROPERTY INC	% DAVID HOUSTON	39-45 HADLEY RD	1.05	\$37,700	\$156,000	\$193,700
HADLEY, BENETA		7 DUVAL COOP MH PARK	-	\$0	\$0	\$0
HAGSTROM, RONALD J	HAKALA, ANGELA N	72 NORTH ST	0.39	\$27,800	\$80,300	\$108,100
HAHS, JASON K	HAHS, SUSAN A	9 FIRST TAVERN RD	0.50	\$30,200	\$82,800	\$113,000
HAINES, CHRISTIAN CLIFFORD		66 FOREST PARK	-	\$0	\$27,000	\$27,000
HAKALA, SCOTT R		101 MAIN ST	0.46	\$33,000	\$162,200	\$195,200
HALBEDEL, WILLIAM R		4 LIBBY CT	0.77	\$38,200	\$80,500	\$118,700
HALEY, MARY E	PARKER, CHRISTOPHER M	450 SQUANTUM RD	1.16	\$39,200	\$95,500	\$134,700
HALFPENNY TRUSTEE, PAULINE R		104 RIVER ST	0.44	\$29,800	\$103,100	\$132,900
HALFPENNY, DAVID B	HALFPENNY, LOUISE M	163 INGALLS RD	12.00	\$33,900	\$127,600	\$161,500
HALL ET AL, JENNIFER	NOFZIGER ET AL, ELIZABETH	45 TENACRES RD	1.50	\$82,200	\$154,800	\$237,000
HALL, KIM R	HALL, DEBRA J	17 PARADISE LN	1.34	\$38,800	\$102,400	\$141,200
HAMILTON TRUSTEE, ARTHUR H	HAMILTON TRUSTEE, CYNTHIA	E335 MAIN ST	7.84	\$42,800	\$240,000	\$282,800
HAMILTON TRUSTEE, CHARLES H	HAMILTON TRUSTEE, SYLVIA J	359 MAIN ST	0.45	\$30,200	\$200,600	\$230,800
HAMILTON TRUSTEE, CHARLES H	HAMILTON TRUSTEE, SYLVIA J	HARKNESS RD	5.50	\$200	\$0	\$200
HAMILTON TRUSTEE, CHARLES H	HAMILTON TRUSTEE, SYLVIA J	HARKNESS RD	50.72	\$1,800	\$0	\$1,800
HAMILTON TRUSTEE, CHARLES H	HAMILTON TRUSTEE, SYLVIA J	HARKNESS RD	5.90	\$200	\$0	\$200
HAMILTON, JAMIE L		43 MCCOY RD	2.02	\$38,100	\$146,600	\$184,700
HAMILTON, RICHARD	HAMILTON, CAROL L.	36 FIRST TAVERN RD	1.57	\$41,200	\$104,900	\$146,100
HAMLEN FAM TRUST, RICHARD K	% HAMLEN, BARD R	724 MOUNTAIN RD	10.00	\$55,700	\$71,400	\$127,100
HAMLEN TRUSTEE, RICHARD KING	HAMLEN TRUSTEE, C EWING	700-702 MOUNTAIN RD	74.00	\$47,400	\$309,900	\$357,300
HAMLIN, LINDA KATHRYN	HAMLIN, DAVID HUTCHINS	424 GILMORE POND RD	2.45	\$229,500	\$194,400	\$423,900
HAMLIN, MARY LYNN		481 THORNDIKE POND RD	6.20	\$364,400	\$156,800	\$521,200
HAMMER, HANNAH R		BRYANT RD	0.86	\$19,500	\$0	\$19,500
HAMMERMAN, EVELYN S		35 POINT RD	2.30	\$309,400	\$144,500	\$453,900

• Tax Exempt



Owner's Name	Co-grantee's Name	Location	Land Area in Acres	Total Assessed Land Value	Total Assessed Improvements	Total Assessed Parcel Value
HAMPSEY FAM REVOC TRUST	BERNARD HAMPSEY JR, TRUST	DUBLIN RD	22.00	\$600	\$0	\$600
HAMPSEY JR TRUSTEE, BERNARD J		628 DUBLIN RD	3.50	\$290,900	\$164,300	\$455,200
HAMPSEY JR TRUSTEE, BERNARD J		37 PETERBOROUGH ST	0.26	\$20,300	\$192,700	\$213,000
HAMPSEY, KEVIN B		32 FIRST TAVERN RD	0.22	\$21,100	\$125,000	\$146,100
HAMPSON JR, DOUGLAS R	HAMPSON, CATHRYN E	44 TYLER HILL RD	1.08	\$40,300	\$176,100	\$216,400
HAMPSON, LINDA F		30 JAQUITH RD	7.50	\$58,800	\$52,500	\$111,300
HANAN, DAVID L	HANAN, JAMES M	10 LEHTINEN RD	6.07	\$54,000	\$151,100	\$205,100
HANEY, GEORGE	HANEY, CHIEKO	118 MOUNTAIN RD	1.03	\$40,200	\$103,100	\$143,300
HANLEY, PATRICIA ANNE		5 CONTOOCOOK AVE	0.46	\$30,600	\$89,900	\$120,500
HANNON, BRENDA G		108 FOREST PARK	-	\$0	\$31,400	\$31,400
HANSEN, ERIC C	HANSEN, REBECCA A	51 CHARLONNE ST	0.20	\$20,700	\$110,400	\$131,100
HANSEN, LEWIS I	HANSEN, DONNA M	54 NORTH ST	0.27	\$22,900	\$114,700	\$137,600
HANSON, ROBERT A	HANSON, ANDREA L	22 JAQUITH RD	0.52	\$32,400	\$97,300	\$129,700
HARDING, JOHN P	HARDING, DIANE D	10-12 FORCIER WAY	0.25	\$22,100	\$101,700	\$123,800
HARP, HARLEY G		123 FOREST PARK	-	\$0	\$34,800	\$34,800
HARPIN, YVONNE		95 FOREST PARK	-	\$0	\$30,200	\$30,200
HARRINGTON, BARBARA G		145 NUTTING RD	1.56	\$41,200	\$117,300	\$158,500
HARRINGTON, EDWARD S		334 GILMORE POND RD	3.03	\$44,200	\$22,000	\$66,200
HARRINGTON, EDWARD S		35 FOX RUN LN	14.80	\$232,400	\$303,700	\$536,100
HARRIS TRUSTEE, WAYNE R	HARRIS TRUSTEE, FLORENCE L	39 HILLCREST RD	0.78	\$43,600	\$112,800	\$156,400
HARRIS, LINDA E	HARRIS III, WARREN A	75 TENACRES RD	0.41	\$57,200	\$298,300	\$355,500
HART, JENNIFER A		711 GILMORE POND RD	2.70	\$49,800	\$3,400	\$53,200
HART, JENNIFER ANN		715 GILMORE POND RD	3.30	\$52,800	\$87,900	\$140,700
HARTWELL, LINDA D		27 OAK ST	0.23	\$21,300	\$90,100	\$111,400
HARTWELL, NELSON A	PERRA, KATHY L	4 SUNNYFIELD DR	0.51	\$30,500	\$139,100	\$169,600
HARTWELL, NELSON A	PERRA, KATHY L	22 STRATTON RD	0.16	\$19,800	\$151,700	\$171,500
HARVEY JR TRUSTEE, HERBERT H	HARVEY TRUSTEE, PAULINE J	147 RIVER ST	1.01	\$40,100	\$14,200	\$54,300
HARVEY JR. TRUSTEE, HERBERT H	HARVEY TRUSTEE, PAULINE J	109 NUTTING RD	0.70	\$37,600	\$100,800	\$138,400
HARVEY JR. TRUSTEE, HERBERT H	HARVEY, PAULINE J	25 SCHOOL ST	0.12	\$18,900	\$91,100	\$110,000
HARVEY, PAMELA J	HARVEY, MARK	173 MAIN ST	0.80	\$36,500	\$153,700	\$190,200
HARVEY, PETER		68 SQUANTUM RD	0.14	\$19,400	\$52,900	\$72,300
HARVEY, THOMAS C	HARVEY, KATHERINE A	50 LACY RD	3.65	\$43,400	\$200,600	\$244,000
HASAN, NOORUL	HASAN, DIANA	455 GILMORE POND RD	4.14	\$46,400	\$215,800	\$262,200
HASKELL, DEAN G	HASKELL, CYNTHIA M	84 HOWARD HILL RD	0.71	\$37,700	\$90,100	\$127,800
HASKELL, GEORGE D		118 GREAT RD	5.00	\$47,900	\$108,100	\$156,000
HASKELL, RAY F	HASKELL, CARLA N	8 GILMORE POND RD	0.76	\$38,100	\$102,900	\$141,000
HASTINGS, EVELYN	HOLMES, FRANCIS S	76 MICHIGAN RD	1.00	\$40,100	\$100,200	\$140,300
HATCHETT, ANDREW G	HATCHETT, JAMIE L	65 MONADNOCK VIEW DR	1.04	\$44,200	\$156,000	\$200,200
HATTON, REGINALD W		26 NORTH ST	0.69	\$37,500	\$106,500	\$144,000
HAUTANEN, ALAN W	HAUTANEN, JANET L	374 GREAT RD	2.00	\$42,100	\$89,800	\$131,900
HAUTANEN, ANDREW		3 EVERGREEN LN	2.34	\$42,800	\$113,300	\$156,100
HAUTANEN, BRIAN	HAUTANEN, DONNA C	74 FOREST PARK	-	\$0	\$15,100	\$15,100
HAUTANEN, BRUCE J	HAUTANEN, JANICE M	353 GREAT RD	4.50	\$47,100	\$122,200	\$169,300
HAUTANEN, JAMES E		27 PINE ST	0.28	\$22,600	\$74,400	\$97,000
HAUTANEN, WALTER	HAUTANEN, ELAINE	177 RIVER ST	5.00	\$45,900	\$7,800	\$53,700
HAUTANEN, WALTER W	HAUTANEN, ELAINE B	169 RIVER ST	3.00	\$42,100	\$130,400	\$172,500

• Tax Exempt



Owner's Name	Co-grantee's Name	Location	Land Area in Acres	Total Assessed Land Value	Total Assessed Improvements	Total Assessed Parcel Value
HAUTANEN, WALTER W	HAUTANEN, ELAINE B	171 RIVER ST	0.09	\$10,400	\$23,000	\$33,400
HAUTANEN, WILLIAM	HAUTANEN, AGNES V	35 PINECREST RD	0.34	\$25,800	\$17,500	\$43,300
HAWLK, ROBERT H	HAWLK, DAISY M	8 EASTWOOD DR	1.00	\$36,100	\$141,000	\$177,100
HAYDEN, CATHERINE LEE	THURSTON, DAVID B	37 POINT RD	2.85	\$317,300	\$713,600	\$1,030,900
HAYES, KENNETH J	HAYES, CHRISTINA	98 PERRY RD	0.47	\$34,000	\$171,800	\$205,800
HAYES, KIERNAN	HAYES, PATRICIA ANN	11 EVERGREEN LN	2.62	\$43,300	\$151,500	\$194,800
HAYES, M HANLEY	HAYES, MARLYS H	86 SHERWOOD LN	6.69	\$158,500	\$284,900	\$443,400
HAYNES, ROBIN P		99 NUTTING RD	11.70	\$43,200	\$93,700	\$136,900
HAYNES, ROBIN P		10 SUNSET LN	7.75	\$53,200	\$68,600	\$121,800
HAYNES, ROBIN P		SUNSET LN	0.17	\$0	\$0	\$0
HAYNES, ROBIN P		85 PETERBOROUGH ST	1.12	\$60,300	\$0	\$60,300
HEAPHY, JASON M		22 HOWARD HILL RD	0.95	\$39,700	\$85,200	\$124,900
HEAPHY, JOSHUA R		24 HOWARD HILL RD	2.08	\$42,300	\$91,300	\$133,600
HECKER, JESSICA LYNN		20 HARRIET LN	0.71	\$37,700	\$103,700	\$141,400
HECTOR, HEATHER		12 HOWARD HILL RD	0.86	\$38,900	\$118,400	\$157,300
HEDMAN, C DAVID	HEDMAN, ELLEN S	22 MOORE PIKE	1.89	\$41,900	\$182,200	\$224,100
HEDMAN, C DAVID	HEDMAN, ELLEN S	TURNPIKE RD	10.20	\$200	\$0	\$200
HEDSTROM, DARLENE L BROOKS		9 BIRCH ST	0.23	\$21,300	\$92,400	\$113,700
HEIL, STELLA	PELLETIER, CHERYL	521 NORTH ST	1.50	\$41,100	\$104,600	\$145,700
HEIN, JAMES C		266 MOUNTAIN RD	4.00	\$46,100	\$180,600	\$226,700
HEINRICHS, MATTHEW C	HEINRICHS, DANIELLE M	15 SKYLINE DR	1.20	\$40,500	\$119,900	\$160,400
HELSTEIN, RICHARD	HELSTEIN, TINA	2 FOREST PARK	-	\$0	\$9,500	\$9,500
HENAULT, BARBARA	HENAULT, ANDRE	93 FOREST PARK	-	\$0	\$28,400	\$28,400
HENAULT, LAURIE		9 MAPLE ST	0.16	\$17,800	\$51,600	\$69,400
HENDREN, JONATHON A		11 FORCIER WAY	0.70	\$37,600	\$83,400	\$121,000
HENNESSEY, JUDITH A	HENNESSEY, GEORGE E	24 LEHTINEN RD	2.20	\$42,500	\$80,900	\$123,400
HENNESSY, JAMES		70 RIVER ST	0.40	\$26,800	\$91,000	\$117,800
HENRICKSON, SCOTT A		27 LEHTINEN RD	2.66	\$43,400	\$110,400	\$153,800
HESS, CAROL BORTELL		31 HARKNESS RD	1.24	\$36,600	\$147,700	\$184,300
HEWITT, SUSAN E		8 DUVAL COOP MH PARK	-	\$0	\$11,300	\$11,300
HEYWOOD, ROBERT C	HEYWOOD, DELLA J	50 NORTH ST	0.12	\$18,900	\$70,100	\$89,000
HEYWOOD, ROBERT C	HEYWOOD, DELLA J	250 NORTH ST	13.65	\$61,800	\$33,200	\$95,000
HIDEAWAY HILL TRUST	% DAVUD WOODS	GILSON RD	0.15	\$71,200	\$0	\$71,200
HIDEAWAY HILL TRUST	% DAVID WOODS	64-66 MCCOY RD	4.10	\$46,300	\$166,900	\$213,200
HIER, CHRISTINE M		63 GILMORE POND RD	0.26	\$22,500	\$75,100	\$97,600
HIGGINS, NELSON	WHITE, BARBARA J	46 FOREST PARK	-	\$0	\$15,200	\$15,200
HIGH STANDARD INC		81 FITZGERALD DR	3.59	\$186,100	\$890,200	\$1,076,300
HILL REV TRUST, KATHLEEN A	HILL, KATHLEEN A	786 NORTH ST	5.14	\$46,200	\$174,300	\$220,500
HILL, BRUCE	HILL, PAMELA	20 CUTTER HILL RD	2.24	\$51,100	\$208,600	\$259,700
HILL, CHARLES T	HILL, PATRICIA M	9 OAK ST	0.25	\$22,100	\$92,300	\$114,400
HILL, LIZA P	SPRAGUE, JOSEPH B	19 SOUTH SHORE DR	1.16	\$40,400	\$119,400	\$159,800
HILL, MEGHAN L		31 TURNPIKE RD	0.39	\$27,800	\$167,000	\$194,800
HILL, NICHOLAS S		27 TURNPIKE RD	0.12	\$18,900	\$114,600	\$133,500
HILL, RICHARD L	HILL, KATHERINE	12 WINDY FIELDS LN	0.64	\$36,000	\$174,400	\$210,400
HILLTOP, LLC, JAFFREY	% KATHY THIGPEN	GILSON RD	0.19	\$74,100	\$100	\$74,200
HILLTOP, LLC, JAFFREY	% KATHY THIGPEN	89 MCCOY RD	26.70	\$60,600	\$363,100	\$423,700

• Tax Exempt



Owner's Name	Co-grantee's Name	Location	Land Area in Acres	Total Assessed Land Value	Total Assessed Improvements	Total Assessed Parcel Value
HILLTOP, LLC, JAFFREY	% KATHY THIGPEN	MCCOY RD	11.37	\$300	\$0	\$300
HILLTOP, LLC, JAFFREY	% KATHY THIGPEN	GIBBS RD	20.50	\$2,200	\$0	\$2,200
HILLTOP, LLC, JAFFREY		GIBBS RD	8.50	\$1,000	\$0	\$1,000
HIPSON, PETER D	HIPSON, NANG	13 SOUTH SHORE DR	1.21	\$40,500	\$145,000	\$185,500
HOCTER, JUSTIN J	HOCTER, AMYBETH	19 CARMELLA DR	1.13	\$40,400	\$112,000	\$152,400
HOEY, TANYA NICOLE		117 FOREST PARK	-	\$0	\$37,100	\$37,100
HOFFMAN, DIANE FISH-		20 GILMORE POND RD	0.18	\$20,200	\$82,100	\$102,300
HOLLAND, THOMAS P		5 FOREST PARK	-	\$0	\$10,600	\$10,600
HOLLISTER TRUST, CAROLINE KRAUSE		252 HALFWAY HOUSE RD	3.60	\$50,300	\$470,400	\$520,700
HOLMAN, RENEE A		44 STRATTON RD	0.15	\$19,600	\$87,100	\$106,700
HOLMES, DIANE L		25 POINT RD	1.00	\$290,500	\$120,400	\$410,900
HOPE FELLOWSHIP CHURCH OF NEW IPSWICH		16 PRESCOTT RD	19.99	\$500	\$0	\$500
HORNAK, TONI M	KLEIN, FREDERICK W	7 WINDY FIELDS LN	0.33	\$25,400	\$136,900	\$162,300
HOTALING, GENA MARIE		56 SQUANTUM RD	0.37	\$27,000	\$122,200	\$149,200
HOTALING, MICHAEL D	HOTALING, KYLE N	7 LAKEWOOD DR	1.01	\$40,100	\$133,600	\$173,700
HOUCK, MARSHA		150 OVERVIEW DR	3.80	\$45,300	\$195,200	\$240,500
HOUCK, MARSHA		NUTTING RD	12.56	\$4,700	\$0	\$4,700
HOUGHTON TRUSTEE, OWEN R	HOUGHTON TRUST, NORMA A	14 COLTON DR	-	\$0	\$200,100	\$200,100
HOUMAN, THOMAS A	HOUMAN, MIA A	98 CRESTVIEW DR	2.00	\$42,100	\$125,500	\$167,600
HOUSTON TRUST, PATRICIA J	% DAVID HOUSTON	20 RIDGECREST RD	0.89	\$86,200	\$162,500	\$248,700
HOUSTON, DAVID J		26 KNIGHT ST	1.15	\$50,400	\$131,500	\$181,900
HOWARD 2001 TRUST, CAROLYN C	HOWARD TRUSTEE, CAROLYN	18 PETERBOROUGH ST	-	\$0	\$64,500	\$64,500
HOWARD 2001 TRUST, CAROLYN C		279 MOUNTAIN RD	11.00	\$46,800	\$300,900	\$347,700
HOWARD TRUSTEE, CAROLYN C		42 HARKNESS RD	1.98	\$42,100	\$167,200	\$209,300
HOWARD TRUSTEE, CAROLYN C		33 HOWARD HILL RD	0.18	\$20,200	\$79,400	\$99,600
HOWARD TRUSTEE, CAROLYN C		49 RIVER ST	1.00	\$32,100	\$110,100	\$142,200
HOWARD TRUSTEE, CAROLYN C		3 CROSS ST	1.00	\$40,100	\$125,200	\$165,300
HOWARD, LYNN D		82 NUTTING RD	0.29	\$23,700	\$77,600	\$101,300
HOWARD, NANCY H	PHILLIPS, WILLIAM B	58 FOREST PARK	-	\$0	\$18,500	\$18,500
HOWE JR, WILLIAM J	HOWE, SANDRA J	20 FOREST PARK	-	\$0	\$15,200	\$15,200
HOWE, SALLE E		86 PROSPECT ST	0.52	\$45,400	\$79,200	\$124,600
HOWE, STEPHEN W	BRUSSO, VALERIE L	37 CHARLONNE ST	1.45	\$32,600	\$76,300	\$108,900
HOWE, WARREN M	HOWE, MARITA M	697 GILMORE POND RD	11.00	\$52,500	\$131,100	\$183,600
HOYT TRUSTEE, JOSEPH N	HOYT TRUSTEE, ANN N	340 MOUNTAIN RD	43.00	\$65,500	\$217,400	\$282,900
HOYT, PAUL W	HOYT, GAIL S	102 PERRY RD	0.50	\$35,000	\$168,300	\$203,300
HRONES JR, JOHN ANTHONY		53 TROTTER PARK RD	0.41	\$14,300	\$20,300	\$34,600
HUBER, SUSAN		12 COLTON DR	-	\$0	\$151,300	\$151,300
HULSLANDER, WENDI L		10 CONANT WAY	0.72	\$34,000	\$168,600	\$202,600
HUMMEL, EDWARD PATRICK	HUMMEL, JAMIE L	6 SOUTH SHORE DR	1.00	\$40,100	\$127,900	\$168,000
HUMPHREY, MICHELLE V	HUMPHREY, WILLIAM L	17 CARRIAGE HILL DR	0.54	\$33,000	\$86,100	\$119,100
HUNT, JAMES H		14 PROSPECT ST	0.75	\$38,000	\$91,500	\$129,500
HUNT, SUSAN C		139 GILSON RD	3.26	\$52,600	\$212,700	\$265,300
HUNT, SUSAN C		136 GILSON RD	0.12	\$68,700	\$11,800	\$80,500
HUOT, CHANTHANY	BUJNOWSKI, SAVDA	13 OAK ST	0.48	\$31,200	\$94,600	\$125,800
HURD, EVA		352 WOODBOUND RD	0.27	\$22,900	\$79,600	\$102,500
HURD, JEFFREY K		349 WOODBOUND RD	0.48	\$74,900	\$171,300	\$246,200

• Tax Exempt



Owner's Name	Co-grantee's Name	Location	Land Area in Acres	Total Assessed Land Value	Total Assessed Improvements	Total Assessed Parcel Value
HURLIN QUALF PERS RES TRST NO 1	% SULLOWAY & HOLLIS	367 THORNDIKE POND RD	1.72	\$300,900	\$275,100	\$576,000
HUSHAW TRUSTEE, JEANNE		37 MELISSA CR	-	\$0	\$148,200	\$148,200
HUTCHINS JR, JEFFREY D	HUTCHINS SR, JEFFREY D	8 MAIN ST #15	-	\$0	\$175,600	\$175,600
HUTCHINSON, CRAIG S		48 FOREST PARK	-	\$0	\$15,400	\$15,400
HUTCHINSON, PAUL J	HUTCHINSON, JAIME L	88 SQUANTUM RD	0.28	\$23,300	\$127,000	\$150,300
HUTTER CONSTRUCTION CORP		101 PERRY RD	0.47	\$34,000	\$0	\$34,000
HUTTER CONSTRUCTION CORP		92 PERRY RD	0.91	\$43,300	\$0	\$43,300
HYATT, PAUL	CHALKE, CAROL	5 DIONNE ST	0.11	\$18,700	\$68,300	\$87,000
HYATT, PAUL	CHALKE, CAROL	359 NORTH ST	2.00	\$40,100	\$30,100	\$70,200
HYLTON, DENNY		336 WOODBOUND RD	1.31	\$40,700	\$136,900	\$177,600
HYVARINEN, FRANCES M		18 PARADISE LN	1.10	\$40,300	\$112,700	\$153,000
INGLING JACKSON TRUSTEE, JANET		29 POINT RD	1.00	\$290,500	\$181,800	\$472,300
INMAN, JAMES W	INMAN, CHRISTINE A	19 SQUANTUM RD	0.46	\$30,600	\$92,800	\$123,400
IRELAND, OLGA V		43 WEBSTER ST	0.18	\$22,200	\$104,100	\$126,300
ISAACS, NANCY B	ISAACS, SANFORD M	39 BIXLER WAY	17.80	\$41,900	\$140,600	\$182,500
J.M.P. REAL ESTATE LLC		139 OLD SHARON RD	2.34	\$42,400	\$87,700	\$130,100
JACK JR, WILLIAM H	JACK, BETTY J	65 SHAKER FARM RD SOUTH	40.00	\$57,200	\$178,100	\$235,300
JACKSON JR TRUST ET AL, S P	S JACKSON JR & L BOSTNAR R T	54 THORNDIKE POND RD	2.90	\$43,900	\$297,200	\$341,100
JACOBSON, WILLIAM D		15 COLTON DR	-	\$0	\$153,500	\$153,500
JACOBY COOK REALTY TRUST	% TIMOTHY F FIDGEON ESQ	295 TOWN FARM RD	197.00	\$73,000	\$643,400	\$716,400
JACOBY COOK REALTY TRUST	% TIMOTHY F FIDGEON ESQ	TOWN FARM RD	99.99	\$8,700	\$700	\$9,400
JACOBY COOK REALTY TRUST	% TIMOTHY F FIDGEON ESQ	SANDERS RD	39.00	\$1,600	\$0	\$1,600
JACOBY COOK REALTY TRUST	% TIMOTHY F FIDGEON ESQ	TOWN FARM RD	3.80	\$300	\$0	\$300
JA FFORD LLC		WEBSTER ST	3.44	\$4,500	\$9,100	\$13,600
• JAFFREY CENTER VILLAGE		MAIN ST	1.30	\$54,700	\$0	\$54,700
• JAFFREY BIBLE CHURCH		133 TURNPIKE RD	3.70	\$45,500	\$1,144,300	\$1,189,800
JAFFREY CENTER HOUSING ASSOC		23 CROSS ST	0.14	\$19,400	\$92,000	\$111,400
JAFFREY CENTER HOUSING ASSOC		27 CROSS ST	0.21	\$20,900	\$189,900	\$210,800
• JAFFREY CENTER V.I.S.		MOUNTAIN RD	0.61	\$30,800	\$0	\$30,800
• JAFFREY CENTER VILLAGE		39 THORNDIKE POND RD	0.46	\$30,600	\$84,000	\$114,600
• JAFFREY CENTER VILLAGE		MAIN ST	12.79	\$34,600	\$0	\$34,600
• JAFFREY CENTER VILLAGE	IMPROVEMENT SOCIETY	MAIN ST	0.12	\$900	\$0	\$900
• JAFFREY CENTER VILLAGE		MAIN ST	0.98	\$29,900	\$0	\$29,900
JAFFREY CHAMBER OF COMMERCE		7 MAIN ST	0.16	\$29,700	\$118,300	\$148,000
JAFFREY CTR VILLAGE IMPROVEMENT SOCIETY		THORNDIKE POND RD	6.20	\$48,900	\$0	\$48,900
JAFFREY FAMILY ASSOCIATES	% EASTPOINT PRO	6 POPLAR CT	6.80	\$133,700	\$976,600	\$1,110,300
• JAFFREY GILMORE FOUNDATION		40 MAIN ST	1.46	\$61,000	\$362,900	\$423,900
• JAFFREY HISTORICAL SOCIETY		382 MAIN ST	0.09	\$16,700	\$22,100	\$38,800
JAFFREY HOUSING ASSOCIATES LTD		28 GOODNOW ST	0.22	\$20,000	\$116,600	\$136,600
JAFFREY MUN AIRPORT DEV CORP		192-194 TURNPIKE RD	35.00	\$139,600	\$106,000	\$245,600
JAFFREY PROFESSIONAL RLTY CO		MAIN ST	3.50	\$68,900	\$1,800	\$70,700
• JAFFREY SQUARE MASONIC CORP	PETER KEATING TR. LODGE 18	40 CHARLONNE ST	0.29	\$23,700	\$190,100	\$213,800
• JAFFREY TOWN OF		TURNPIKE RD	1.90	\$41,900	\$0	\$41,900
• JAFFREY VETERANS		PETERBOROUGH ST	1.10	\$55,700	\$1,500	\$57,200
• JAFFREY VETERANS INC		12 HATHORN RD	35.65	\$44,400	\$828,400	\$872,800
• JAFFREY WAR MEMORIAL COM	RICK LAMBERT	RIVER ST	0.28	\$11,700	\$0	\$11,700

• Tax Exempt



Owner's Name	Co-grantee's Name	Location	Land Area in Acres	Total Assessed Land Value	Total Assessed Improvements	Total Assessed Parcel Value
• JAFFREY WOMANS CLUB		33 MAIN ST	0.26	\$33,800	\$163,400	\$197,200
• JAFFREY, TOWN OF		10 GOODNOW ST	0.53	\$49,100	\$238,900	\$288,000
• JAFFREY, TOWN OF		31 HOWARD HILL RD	4.89	\$265,300	\$122,700	\$388,000
• JAFFREY, TOWN OF		26 MAIN ST	0.86	\$58,400	\$218,000	\$276,400
• JAFFREY, TOWN OF		38 MAIN ST	0.77	\$57,300	\$654,700	\$712,000
• JAFFREY, TOWN OF		138 TURNPIKE RD	1.08	\$40,300	\$330,300	\$370,600
• JAFFREY, TOWN OF		BLACKBERRY LN	1.85	\$41,800	\$9,100	\$50,900
• JAFFREY, TOWN OF		BLAKE ST	4.00	\$4,600	\$0	\$4,600
• JAFFREY, TOWN OF		HADLEY RD	1.00	\$26,800	\$0	\$26,800
• JAFFREY, TOWN OF		HILLCREST TO WEBSTER	1.00	\$23,600	\$0	\$23,600
• JAFFREY, TOWN OF		10 LAUNDRY RD	0.31	\$18,300	\$0	\$18,300
• JAFFREY, TOWN OF		LEHTINEN TO P'BORO LINE	1.60	\$21,200	\$0	\$21,200
• JAFFREY, TOWN OF		162 MAIN ST	0.23	\$4,300	\$0	\$4,300
• JAFFREY, TOWN OF		PETERBOROUGH ST	1.60	\$11,200	\$0	\$11,200
• JAFFREY, TOWN OF		SQUANTUM RD	0.87	\$7,800	\$0	\$7,800
• JAFFREY, TOWN OF		30 SQUANTUM RD	0.54	\$33,000	\$9,100	\$42,100
• JAFFREY, TOWN OF		191 SQUANTUM RD	0.80	\$38,400	\$13,700	\$52,100
• JAFFREY, TOWN OF		TURNPIKE RD	0.02	\$3,000	\$0	\$3,000
• JAFFREY, TOWN OF		314 WOODBOUND RD	15.30	\$33,400	\$8,400	\$41,800
• JAFFREY, TOWN OF		UNION ST	1.00	\$36,100	\$0	\$36,100
• JAFFREY, TOWN OF		15 LABAN AINSWORTH WAY	2.42	\$42,900	\$246,700	\$289,600
• JAFFREY, TOWN OF		23 KNIGHT ST	2.83	\$53,800	\$210,000	\$263,800
• JAFFREY, TOWN OF		162 MAIN ST	0.26	\$2,300	\$18,200	\$20,500
• JAFFREY, TOWN OF		163 MOUNTAIN RD	0.69	\$37,500	\$58,300	\$95,800
• JAFFREY, TOWN OF		2 OLD SHARON RD	146.00	\$280,800	\$9,625,100	\$9,905,900
• JAFFREY, TOWN OF		104 TURNPIKE RD	11.00	\$59,300	\$148,000	\$207,300
• JAFFREY, TOWN OF		BRYANT RD	1.50	\$41,100	\$0	\$41,100
• JAFFREY, TOWN OF		584 DUBLIN RD	8.22	\$396,000	\$2,100	\$398,100
• JAFFREY, TOWN OF		18 ERIN LN	0.40	\$5,600	\$5,200	\$10,800
• JAFFREY, TOWN OF		FITCH RD	0.16	\$2,000	\$0	\$2,000
• JAFFREY, TOWN OF		FITCH RD	2.31	\$12,600	\$0	\$12,600
• JAFFREY, TOWN OF		FITZWILLIAM RD	14.00	\$60,600	\$0	\$60,600
• JAFFREY, TOWN OF		HALFWAY HS RD REAR	250.00	\$169,400	\$0	\$169,400
• JAFFREY, TOWN OF		HARKNESS RD	1.40	\$4,800	\$0	\$4,800
• JAFFREY, TOWN OF		LACY RD	12.30	\$53,600	\$0	\$53,600
• JAFFREY, TOWN OF		4 LAUNDRY RD	0.08	\$11,200	\$0	\$11,200
• JAFFREY, TOWN OF		6 LAUNDRY RD	0.88	\$39,100	\$0	\$39,100
• JAFFREY, TOWN OF		LETOURNEAU DR	1.03	\$20,100	\$0	\$20,100
• JAFFREY, TOWN OF		LETOURNEAU DR	18.53	\$99,900	\$0	\$99,900
• JAFFREY, TOWN OF		MOUNTAIN RD	0.40	\$7,100	\$3,800	\$10,900
• JAFFREY, TOWN OF		NORTH ST	1.56	\$4,100	\$0	\$4,100
• JAFFREY, TOWN OF		NUTTING RD	0.05	\$800	\$0	\$800
• JAFFREY, TOWN OF		NUTTING RD	48.00	\$116,200	\$0	\$116,200
• JAFFREY, TOWN OF		13 NUTTING RD	1.00	\$20,000	\$3,900	\$23,900
• JAFFREY, TOWN OF		OLD COUNTY RD REAR	1.00	\$10,000	\$0	\$10,000
• JAFFREY, TOWN OF		OVERVIEW DR	1.43	\$4,100	\$0	\$4,100
• Tax Exempt						



Owner's Name	Co-grantee's Name	Location	Land Area in Acres	Total Assessed Land Value	Total Assessed Improvements	Total Assessed Parcel Value
• JAFFREY, TOWN OF		PARK VIEW LN	0.61	\$8,800	\$5,000	\$13,800
• JAFFREY, TOWN OF		4 PARK VIEW LN	0.60	\$8,700	\$0	\$8,700
• JAFFREY, TOWN OF		PERRY RD	1.52	\$0	\$0	\$0
• JAFFREY, TOWN OF		38 PETERBOROUGH ST	0.09	\$19,500	\$0	\$19,500
• JAFFREY, TOWN OF		149 POOLE RD (REAR)	1.00	\$325,100	\$46,800	\$371,900
• JAFFREY, TOWN OF		RIVER ST	114.00	\$165,700	\$0	\$165,700
• JAFFREY, TOWN OF		RIVER ST	1.60	\$8,200	\$0	\$8,200
• JAFFREY, TOWN OF		SAWTELLE RD	13.00	\$4,300	\$0	\$4,300
• JAFFREY, TOWN OF		SQUANTUM RD	0.94	\$41,700	\$0	\$41,700
• JAFFREY, TOWN OF		SQUANTUM RD	0.02	\$3,700	\$0	\$3,700
• JAFFREY, TOWN OF		406 SQUANTUM RD	16.00	\$61,400	\$14,900	\$76,300
• JAFFREY, TOWN OF		STRATTON RD	12.80	\$56,900	\$30,600	\$87,500
• JAFFREY, TOWN OF		STRATTON RD	35.00	\$74,000	\$0	\$74,000
• JAFFREY, TOWN OF		15 UNION ST	2.13	\$58,400	\$16,400	\$74,800
• JAFFREY/RINDGE COOP SCHOOL DIST		RIVER ST	48.00	\$194,400	\$0	\$194,400
• JAFFREY/RINDGE COOP SCHOOL DIST		1-3 CONANT WAY	28.00	\$661,800	\$9,247,200	\$9,909,000
• JAFFREY-RINDGE COOP SCHOOL DIST % SAU 47		20 CHARLONNE ST	0.28	\$23,300	\$0	\$23,300
JAFFREY-RINDGE COOP SCHOOL DIST %SAU #47		30 CHARLONNE ST	0.22	\$21,100	\$125,400	\$146,500
• JAFFREY-RINDGE COOP SCHOOL DIST % SAU #47		37 STRATTON RD	0.89	\$31,500	\$0	\$31,500
JAFFWOOD APARTMENTS LLC		142 MAIN ST	4.01	\$56,100	\$1,399,600	\$1,455,700
JAILLET, CHRISTOPHER J		23 FOREST PARK	-	\$0	\$20,000	\$20,000
JALBERT, ROBERT P	JALBERT, CAROLYN F	68 NORTH ST	0.52	\$32,400	\$136,600	\$169,000
JALBERT, ROBERT P	MADDEN, SANDRA G	270 SQUANTUM RD	0.69	\$37,500	\$89,000	\$126,500
JANK, RICHARD D		369 DUBLIN RD	90.00	\$50,700	\$143,700	\$194,400
JAREST, FAITH L		36 RIDGECREST RD	0.54	\$72,700	\$84,700	\$157,400
JASPER, JAMES A	JASPER, ANNE M	16 TAFT RD	0.56	\$67,300	\$78,100	\$145,400
JEAN, KELLY L		19 RIVER ST	0.09	\$16,700	\$45,700	\$62,400
JEFFRIES LIVING TRUST, DAVID H		617 MOUNTAIN RD	149.00	\$66,200	\$653,700	\$719,900
JEFFRIES LIVING TRUST, DAVID H		MILLIKEN RD	10.00	\$200	\$0	\$200
JEFFRIES, GRAHAM H	JEFFRIES, ELIZABETH	822 MOUNTAIN RD	10.70	\$52,000	\$162,400	\$214,400
JEFFRIES, REBECCA J		22 TURNPIKE RD	0.37	\$27,000	\$84,900	\$111,900
JEMD DEVELOPMENT LLC		291 SQUANTUM RD	6.10	\$25,100	\$25,700	\$50,800
JENKINS, REBECCA ANN		16 NORTH LOT RD	0.55	\$33,300	\$97,400	\$130,700
JESCHKE, PETER ANDREW	JESCHKE, RIZONA MAY	41 TYLER HILL RD	7.04	\$51,800	\$10,100	\$61,900
JEVNE, CARL M	JEVNE, CHRISTINE T	218 CRESTVIEW DR	3.02	\$44,100	\$112,200	\$156,300
JEWELL TRUSTEE, DEXTER L	JEWELL TRUSTEE, SUZANNE M	489 DUBLIN RD	4.90	\$47,900	\$56,300	\$104,200
JEWELL TRUSTEE, DEXTER L	JEWELL TRUSTEE, SUZANNE M	209 GILSON RD	14.00	\$48,400	\$144,400	\$192,800
JEWELL, DENNIS L		545 DUBLIN RD	5.70	\$53,300	\$44,900	\$98,200
JMP REAL ESTATE LLC		1 MAIN ST	0.51	\$48,200	\$218,500	\$266,700
JMP REAL ESTATE LLC		4 MEMORY LN	0.76	\$38,100	\$134,900	\$173,000
JMP REAL ESTATE LLC		36 PETERBOROUGH ST	0.21	\$18,800	\$99,600	\$118,400
JMP REAL ESTATE LLC		40 PETERBOROUGH ST	0.18	\$18,100	\$176,700	\$194,800
JMP REAL ESTATE LLC		4 NUTTING RD	1.42	\$40,900	\$50,600	\$91,500
JMP REAL ESTATE LLC		8 RIVER ST	0.07	\$9,700	\$61,100	\$70,800
JOANNE MORIN CORREIA		179 PROCTOR RD	3.51	\$45,100	\$318,900	\$364,000
JOAQUIN, SEBASTIAN D		86 STRATTON RD	1.34	\$40,800	\$126,000	\$166,800

• Tax Exempt



Owner's Name	Co-grantee's Name	Location	Land Area in Acres	Total Assessed Land Value	Total Assessed Improvements	Total Assessed Parcel Value
JOHANSON TRUSTEE, GUNILLA I		90 DUBLIN RD	21.04	\$55,600	\$293,500	\$349,100
JOHANSON, BIRGIT		51 JOHANSON DR	100.00	\$46,200	\$73,900	\$120,100
JOHANSON, BIRGIT		NORTH ST	62.00	\$27,100	\$12,800	\$39,900
• JOHN HUMISTON POST 11	AMERICAN LEGION	20 WEBSTER ST	2.72	\$54,000	\$243,600	\$297,600
JOHNSON REV TRUST, ELIZABETH B		49 FITZGERALD DR	5.10	\$88,400	\$630,300	\$718,700
JOHNSON REV TRUST, KYRRE & LINDA		80 LORD VIEW DR	1.55	\$45,300	\$175,600	\$220,900
JOHNSON REV TST, JONELL M		5 NUTTING RD	0.62	\$35,400	\$96,000	\$131,400
JOHNSON, CLARISSA M	JOHNSON, BENJAMIN T	24 GOODNOW ST	0.05	\$8,800	\$50,500	\$59,300
JOHNSON, ELIZABETH	JOHNSON, WILLIAM H	544 TURNPIKE RD	13.00	\$42,100	\$94,500	\$136,600
JOHNSON, JASON R	JOHNSON, REBECCA J	45 DARCIER DR	1.00	\$40,100	\$97,100	\$137,200
JOHNSON, MARK D	MARTINEAU, RAMONA R	401 GILMORE POND RD	9.00	\$59,600	\$128,500	\$188,100
JOHNSON, PAUL K		84 CRESTVIEW DR	2.00	\$42,100	\$165,200	\$207,300
JOHNSON, SCOTT M	JOHNSON, MARIA D	150 GILSON RD	1.20	\$351,600	\$249,300	\$600,900
JOLICOEUR, ROBERT J	KLOO, GRETCHEN	38 MELISSA CR	-	\$0	\$138,100	\$138,100
JONES, ANDREW K		4 WARFIELD RD	14.34	\$100,700	\$79,000	\$179,700
JONES, ROBERT R	JONES, BERNADINE J	5 SOUTH SHORE DR	1.00	\$40,100	\$111,300	\$151,400
JORDAN-ROY, KATHLEEN M		60 FOREST PARK	-	\$0	\$24,500	\$24,500
JOSLYN, APRIL L		4 DAVIDSON RD	1.60	\$39,300	\$169,600	\$208,900
JOYCE, CHRISTOPHER J	MEINKE, CHRISTINA S	15 BURRINGTON ST	0.23	\$21,300	\$112,300	\$133,600
JUCHNEVICS-FREEMAN, WANDA L		9 NELSON CIR	0.38	\$27,400	\$114,600	\$142,000
KABAT, LAWRENCE W	KABAT, JOYCE F	48 SOUTH SHORE DR	4.63	\$94,700	\$137,200	\$231,900
KADLEC, ROBERT J	KADLEC, CINDY A	354 FITZWILLIAM RD	3.41	\$47,900	\$130,100	\$178,000
KAISER, DEBORAH STRONG		SANDERS RD	10.17	\$700	\$0	\$700
KAISER, DEBORAH STRONG		SANDERS RD	15.00	\$1,000	\$0	\$1,000
KAISER, DEBORAH STRONG		SANDERS RD (REAR)	8.70	\$1,100	\$0	\$1,100
KAISER, DEBORAH STRONG		SANDERS RD (REAR)	4.60	\$200	\$0	\$200
KALLMAN TRUSTEE, SANDRA H		57 PARKER RD	12.30	\$50,600	\$287,100	\$337,700
KALLMAN TRUSTEE, SANDRA H		PARKER RD	25.00	\$2,800	\$0	\$2,800
KALLMAN TRUSTEE, SANDRA H		PARKER RD	10.00	\$600	\$0	\$600
KALLOCH, BRUCE W	STANBURY, KATHERINE B	69 MAIN ST	0.47	\$30,900	\$213,500	\$244,400
KAMINSKI, BERNARD J	KAMINSKI, GLORIA	275 TURNPIKE RD	3.40	\$44,900	\$272,700	\$317,600
KAMM, KEVIN W	LAMBERT-KAMM, KATHRYN J	46 TURNPIKE RD	0.48	\$31,200	\$102,000	\$133,200
KARLSEN, BRIAN K	KARLSEN, REBECCA M	59 CRESTVIEW DR	3.68	\$42,700	\$108,800	\$151,500
KAUFHOLD, PETER P	KAUFHOLD, BETSEY F	5 BETH CR	1.00	\$42,700	\$157,400	\$200,100
KAVOURAS, STEPHANIE GAIL		15 ELLISON ST	0.20	\$20,700	\$134,300	\$155,000
KEAR, KELLY J	KEAR, BRUCE J	9 PARENT ST	0.19	\$20,400	\$152,800	\$173,200
KEATING, ARTHUR W	KEATING, MARTHA H	21 DUBLIN RD	1.06	\$40,200	\$81,300	\$121,500
KEATING, PETER M	KEATING, SHIRLEY A	16 WHEELER ST	0.59	\$34,500	\$121,400	\$155,900
KEATING, PETER M	KEATING, SHIRLEY A	BURRINGTON ST	0.20	\$2,100	\$0	\$2,100
KECTIC JR, ROBERT M	KECTIC, STEPHANIE	15 BETH CR	2.91	\$43,900	\$182,500	\$226,400
KEEGAN JR CO-TRUSTEE, RICH W	KEEGAN CO-TRUSTEE, E M	AMOS FORTUNE RD	5.01	\$48,000	\$0	\$48,000
KEEGAN JR, RICHARD W	KEEGAN, ELAINE M	15 AMOS FORTUNE RD	2.64	\$41,400	\$154,400	\$195,800
KEENEY III TRUSTEE, NORWOOD H		165 CRESTVIEW DR	3.57	\$45,200	\$192,900	\$238,100
KEINANEN-MIDDLETON, BIRGITTA		327 NORTH ST	2.30	\$38,700	\$74,100	\$112,800
KELLER, SALLY ALICE		84 BRYANT RD	12.50	\$40,500	\$85,500	\$126,000
KELLOGG, DEANNA S	KELLOGG, DAVID M	42 NUTTING RD	0.95	\$31,600	\$166,200	\$197,800

• Tax Exempt



Owner's Name	Co-grantee's Name	Location	Land Area in Acres	Total Assessed Land Value	Total Assessed Improvements	Total Assessed Parcel Value
KELLY, SHANNON C	KELLY, STEVEN C	25 CHARLONNE ST #1	-	\$0	\$118,700	\$118,700
KEMMIS, DAVID W		643 GILMORE POND RD	1.79	\$41,700	\$77,700	\$119,400
KEMP, DAVID E	KEMP, EDITHA J	49 CHARLONNE ST	0.26	\$22,500	\$139,600	\$162,100
KEN & MONIQUE TRANSPORT LLC		29 MARIA DR	4.97	\$48,000	\$129,300	\$177,300
KENNEDY, PAMELA A	KENNEDY, DAVID A	11 PINECREST RD	0.35	\$26,200	\$122,100	\$148,300
KERR, LLOYD		SANDY LN	4.90	\$2,400	\$0	\$2,400
KERVIN, TIMOTHY A	KERVIN, TINA L	20 WOLFS WAY	1.40	\$40,900	\$152,600	\$193,500
KETOLA, EZEKIEL		GILMORE POND RD (REAR)	1.00	\$13,900	\$0	\$13,900
KHALSA TRUSTEE, HARI KIRIN KAUR	MOORE TRUSTEE, THOMAS W	200 GILSON RD	3.73	\$330,100	\$200,800	\$530,900
KIDD, MARY H		63 THORNDIKE POND RD	7.80	\$55,800	\$233,700	\$289,500
KIM, HUOT	KIM, RY T	72 MICHIGAN RD	1.00	\$40,100	\$102,500	\$142,600
KIMBALL FARM OF JAFFREY		168 TURNPIKE RD	3.81	\$64,700	\$265,200	\$329,900
KIMBALL, MICHAEL S	KIMBALL, PETER J	152 TURNPIKE RD	4.50	\$41,100	\$91,500	\$132,600
KINCAID, JEFFREY A		34 ROWLEY CIR	0.43	\$29,400	\$91,600	\$121,000
KING, GREGORY R	KING, KAREN E	398 DUBLIN RD	0.92	\$39,400	\$30,300	\$69,700
KING, LUTHER S	KING, DEBBIE A	37 HIGHLAND AVE	0.64	\$27,900	\$64,200	\$92,100
KING, STEPHEN W	KING, MATTHEW S	63 TURNER RD	9.00	\$31,500	\$17,300	\$48,800
KING, WALTER L	KING RUTA M	17 FIRST TAVERN RD	1.14	\$40,400	\$172,600	\$213,000
KLAUD, BLAKE C	KLAUD, ANNE M	51 CRESTVIEW DR	2.62	\$41,300	\$119,700	\$161,000
KLD PROPERTIES LLC		58 MARIA DR	2.56	\$43,200	\$116,900	\$160,100
KLINE TRUSTEE, SUSAN G	ANDERSON TRUSTEE, DEB L	74 SHERWOOD LN	2.76	\$141,600	\$313,100	\$454,700
KLINE TRUSTEE, SUSAN G	ANDERSON TRUSTEE, DEB L	SHERWOOD LN	1.25	\$32,200	\$0	\$32,200
KNIGHT, HAROLD W	BARRAMEDA, PAULA K	254 BRYANT RD	9.00	\$63,600	\$106,200	\$169,800
KNIGHT, HAROLD W	BARRAMEDA, PAULA KNIGHT	59 TROTTHING PARK RD	0.39	\$55,600	\$96,600	\$152,200
KNIGHT, RICHARD C	KNIGHT, LARRAINE E	RED GATE RD	8.50	\$500	\$0	\$500
KNIGHT, RICHARD C	KNIGHT, LARRAINE E	RED GATE RD	30.00	\$1,000	\$0	\$1,000
KNIGHT, RICHARD C	KNIGHT, LARRAINE	BRIGHAM ROAD	13.00	\$1,100	\$0	\$1,100
KNOWLTON REV TRUST, BARBARA A		22 COBURN WAY	-	\$0	\$142,100	\$142,100
KOBAYASHI, HISAKO		46 OVERVIEW DR	3.18	\$57,700	\$199,000	\$256,700
KOBAYASHI, HISAKO		20 OVERVIEW DR	3.59	\$43,300	\$0	\$43,300
KOCH, CHARLES E	JATKOLA, BARBARA L	40 RIDGECREST RD	0.21	\$45,900	\$126,400	\$172,300
KOPP, DARBY R	KOPP, MARGOT C	81 HEATH RD	6.20	\$50,300	\$176,100	\$226,400
KORDA, ALANA D		314 NORTH ST	7.37	\$52,500	\$139,300	\$191,800
KORONA, GEORGE	KORONA, SUSAN D	30 HIGHLAND AVE	2.81	\$41,700	\$115,900	\$157,600
KORPI, BETTE A		25 CHARLONNE ST #7	-	\$0	\$125,400	\$125,400
KORPI, BETTE ANN		96 STRATTON RD	2.40	\$42,900	\$181,500	\$224,400
KOSKI, WAYNE A	KOSKI, PAMELA M	30 LACY RD	0.44	\$29,800	\$98,400	\$128,200
KOSSICK, KIMBERLY A		114 STRATTON RD	0.46	\$30,600	\$62,700	\$93,300
KOT, ROGER M		9 BROOK ST	0.36	\$26,600	\$87,200	\$113,800
KOWALSKY, RACHEL E		79 NUTTING RD	0.22	\$21,100	\$80,800	\$101,900
KOZHEMIKOV, VLADIMIR		GREAT RD	0.85	\$1,900	\$0	\$1,900
KRAUSE, STEPHEN H	KRAUSE CO-TRUSTEE ET AL, C	MAIN ST	12.67	\$700	\$0	\$700
KRAWIECKI, TIMOTHY	KRAWIECKI, REBEKAH	39 GILMORE POND RD	0.61	\$35,100	\$115,800	\$150,900
KRESGE, MARK W	LYON, SARA C	458 SQUANTUM RD	0.65	\$35,200	\$133,900	\$169,100
KRIVAK, ANDREW J	DUNLOP, AMELIA F	196 GILSON RD	3.70	\$446,000	\$250,900	\$696,900
KROOK REV TRUST, STEVEN E		32 FITZGERALD DR	3.10	\$84,400	\$376,000	\$460,400

• Tax Exempt



Owner's Name	Co-grantee's Name	Location	Land Area in Acres	Total Assessed Land Value	Total Assessed Improvements	Total Assessed Parcel Value
KRUG, SHAWN M	KRUG, SUSAN C	10 MEADOW LN	0.38	\$27,400	\$124,700	\$152,100
KUMPH, DANA M	KUMPH, MARY BETH	31 PROSPECT ST	0.64	\$36,000	\$102,600	\$138,600
KWIECIEN, ILONA		224 INGALLS RD	2.79	\$43,700	\$153,300	\$197,000
LABONTE JR, ALBERT J		PROSPECT ST	40.00	\$79,200	\$0	\$79,200
LABONTE, MICHEL		84 NORTH ST	0.37	\$27,000	\$86,700	\$113,700
LABONTE, RONALD P		442 SQUANTUM RD	1.41	\$40,900	\$135,800	\$176,700
LABRECQUE, CHRISTOPHER J	LABRECQUE, TRACEY A	160 SANDY LN	1.00	\$36,100	\$155,400	\$191,500
LABRIE, PHILIP R	LABRIE, JEANNE L	46 CHARLONNE ST	0.25	\$22,100	\$115,900	\$138,000
LACASSE, DALE A	LACASSE, DIANE J	172B GREAT RD	17.65	\$51,200	\$421,400	\$472,600
LACASSE, DALE A	LACASSE, DIANE J	FITZWILLIAM RD	0.85	\$3,400	\$0	\$3,400
LACROIX TRUSTEE, JANET D		40 RED GATE RD	4.64	\$47,400	\$88,200	\$135,600
LACY ROAD HOLDING COMPANY LLC		LACY RD	4.60	\$39,500	\$0	\$39,500
LAFLEUR, MARK R		119 TURNPIKE RD	0.66	\$33,700	\$103,300	\$137,000
LAFLEUR, MARK R		HILLCREST RD	0.25	\$2,200	\$0	\$2,200
LAFON, EDITH M	GOOD, EVA E	224 GILSON RD	2.82	\$316,900	\$157,400	\$474,300
LAFONTAINE, KEVIN R	LAFONTAINE, JOAN G	81 LORD VIEW DR	1.14	\$44,400	\$168,900	\$213,300
LAFORTUNE, MICHELLE M	LAFORTUNE, SCOTT	52 TURNPIKE RD	0.38	\$27,500	\$162,300	\$189,800
LAFRANCE, DAVID J	LAFRANCE, KATHLEEN J	34 PETERBOROUGH ST	0.41	\$25,900	\$91,400	\$117,300
LAFRENIERE, LUANN		59 DEAN FARM RD	2.06	\$42,200	\$98,500	\$140,700
LAFRENIERE, PAUL A		10 HAMILTON CT	3.01	\$54,100	\$264,100	\$318,200
LAJOIE, RICHARD		24 WHEELER ST	0.47	\$30,900	\$107,700	\$138,600
LAMB ET AL, KAREN R	RAND, LAURIE L	38 JAQUITH RD	11.50	\$58,500	\$128,100	\$186,600
LAMBERT ET AL, FRANCIS T	LAMBERT, IRENE E	282 SQUANTUM RD	0.34	\$25,800	\$93,100	\$118,900
LAMBERT PROP OF SO NH LLC		100 RIVER ST	0.52	\$40,500	\$177,400	\$217,900
LAMBERT REV TRUST, RICHARD W	LAMBERT REV TRUST, M A	56 GILMORE POND RD	0.36	\$26,500	\$84,100	\$110,600
LAMBERT REV TRUST, RICHARD W	LAMBERT REV TRUST, M A	160 PROCTOR RD	15.24	\$46,300	\$243,200	\$289,500
LAMBERT TRUSTEE, PATRICIA M		159 MAIN ST	20.20	\$5,100	\$2,200	\$7,300
LAMBERT, BROCK A	LAMBERT, COURTNEY A	119 MICHIGAN RD	1.04	\$40,200	\$116,800	\$157,000
LAMBERT, DENNIS A	LAMBERT, PEGGY L	14 PINECREST RD	0.46	\$30,600	\$105,400	\$136,000
LAMBERT, JASON P	LAMBERT, JOYCE M	33 HIGHLAND AVE	1.70	\$39,500	\$109,100	\$148,600
LAMBERT, KENNETH R		171 NUTTING RD	1.05	\$40,200	\$119,700	\$159,900
LAMBERT, LUCILLE		17 FORCIER WAY	0.33	\$25,500	\$100,800	\$126,300
LAMBERT, NORMAN	LAMBERT, DENNIS	116 GILMORE POND RD	100.00	\$47,300	\$113,600	\$160,900
LAMBERT, SCOTT	LAMBERT, ANNE K	146 NUTTING RD	0.33	\$25,400	\$90,500	\$115,900
LAMBERT, THOMAS A		15 ADAMS ST	1.00	\$40,100	\$101,700	\$141,800
LAMBERT, THOMAS A	LAMBERT, CATHERINE	3 DARCIE DR	1.00	\$40,100	\$121,500	\$161,600
LAMBERT, THOMAS A		732 NORTH ST	2.00	\$40,100	\$144,800	\$184,900
LAMOUREUX, DENNIS E	LAMOREAUX, NANCY J	326 SQUANTUM RD	0.91	\$39,300	\$75,400	\$114,700
LANCEY, MARK S		25 HILLCREST RD	1.67	\$41,400	\$69,800	\$111,200
LAND TRUST AT GAP MOUNTAIN		30 OLD MILL RD	-	\$0	\$2,600	\$2,600
LAND TRUST AT GAP MOUNTAIN		BULLARD RD	2.07	\$42,200	\$0	\$42,200
LANDIS, HUGH	LANDIS, TERESA L	236 SANDERS RD	17.00	\$26,400	\$20,600	\$47,000
LANDIS, HUGH J	LANDIS,TERESA L	26-28 SANDERS RD	10.60	\$22,000	\$0	\$22,000
LANDRY, JACOB		38 HILLCREST RD	0.38	\$21,900	\$65,000	\$86,900
LANDRY, JAIME	LANDRY, REBECCA	47 LETOURNEAU DR	1.03	\$40,200	\$144,500	\$184,700
LANDY TRUSTEE, GAIL		136 CRESTVIEW DR	2.03	\$42,200	\$172,500	\$214,700

• Tax Exempt



Owner's Name	Co-grantee's Name	Location	Land Area in Acres	Total Assessed Land Value	Total Assessed Improvements	Total Assessed Parcel Value
LANDY TRUSTEE, GAIL		CRESTVIEW DR	2.54	\$43,200	\$0	\$43,200
LANE, ALBION R	LANE, EDITH M	11 ST JEAN ST	0.31	\$24,600	\$94,100	\$118,700
LANE, JAMES A	LANE, KAREN R	9-17 HILLCREST RD	1.20	\$46,100	\$114,300	\$160,400
LANG TRUST, PAMELA	% PAMELA LANG	152 CRESTVIEW DR	5.32	\$56,600	\$341,400	\$398,000
LANG TRUSTEE, FAITH		12 RED GATE RD	3.50	\$45,100	\$125,400	\$170,500
LANGEVIN, MICHAEL R	LANGEVIN, MARGARET	146 MAIN ST	0.52	\$32,400	\$97,900	\$130,300
LANGEVIN, NORMAN A	LANGEVIN, CHRISTINE A	7 GILMORE POND RD	0.23	\$20,700	\$95,400	\$116,100
LANGEVIN, NORMAN R	LANGEVIN, JACQUELINE	5 GILMORE POND RD	0.17	\$19,000	\$103,600	\$122,600
LAPERRIERE, LORRAINE M		77 FOREST PARK	-	\$0	\$22,500	\$22,500
LAPINSKY II, STEPHEN A	LAPINSKY, REBECCA K	139 SQUANTUM RD	1.05	\$40,200	\$149,500	\$189,700
LAPOINTE ET AL, DONNA A	SENECAL, MICHELLE	58 LEHTINEN RD	63.00	\$110,500	\$60,500	\$171,000
LAPOINTE ET AL, DONNA A		69 RIVER ST	0.25	\$21,000	\$42,300	\$63,300
LAPOINTE ET AL, DONNA A		LEHTINEN RD	7.00	\$1,800	\$0	\$1,800
LAPOINTE, DONNA A	LAPOINTE, CURTIS A	42 STRATTON RD	0.15	\$19,600	\$81,100	\$100,700
LAROCHE, EDWARD A	LAROCHE, DONNA M	38 SOUTH SHORE DR	3.40	\$40,600	\$97,400	\$138,000
LAROU, JUNE W	LAROU, KATHLEEN J	80 HEATH RD	5.03	\$48,000	\$142,700	\$190,700
LARSEN REV LIV TRUST, SARAH H	LARSEN REV LIV TRUST, B W	30 HARKNESS RD	1.20	\$40,500	\$293,400	\$333,900
LAUZON, PETER G	LAUZON, DEBORA L	28 ERIN LN	0.82	\$38,600	\$111,100	\$149,700
LAVIGNE, RONALD A	LAVIGNE, LAURA L	213 DEAN FARM RD	5.00	\$47,900	\$160,900	\$208,800
LAVIOLETTE, GARY J		13 GROVE ST	0.26	\$22,500	\$99,900	\$122,400
LAVOIE, MICHELLE A		130 MOUNTAIN RD	1.50	\$41,100	\$105,300	\$146,400
LAWN, ANDREW D	LAWN, PATRICIA M	137 INGALLS RD	12.01	\$52,100	\$232,200	\$284,300
LAWN, DANIEL R	LAWN, ESTER J	20 BURRINGTON ST	0.28	\$23,300	\$91,600	\$114,900
LAWN, JAMES E	LAWN, TRACY A	34 PINECREST RD	1.06	\$40,200	\$95,200	\$135,400
LAWN, MEAGAN E		9 WHITE RD	0.17	\$20,000	\$89,100	\$109,100
LAWRENCE, MICHELLE M	LAWRENCE, CHARLES E	29 JENNIFER LN	1.31	\$40,700	\$117,000	\$157,700
LAWRENCE-LIGHTFOOT TRUSTEE, SARA		462 GILMORE POND RD	3.90	\$206,400	\$141,700	\$348,100
LAYCHAK TRUSTEE, STEVEN F		8 MAIN ST #14	-	\$0	\$175,900	\$175,900
LAYFIELD JAY W	LAYFIELD PATRICIA M	56 STRATTON RD	0.21	\$20,900	\$77,300	\$98,200
LEACH, ALLEN A		60 MATCHPOINT	6.50	\$79,600	\$441,500	\$521,100
LEACH, CASSANDRA F	% CASSAN LEACH GUTTERIDGE	236 MAIN ST	5.00	\$47,900	\$314,900	\$362,800
LEACH, PETER G	LEACH, DIANA L	41 SAWTELLE RD	2.50	\$41,100	\$224,200	\$265,300
LEBLANC ET AL, BRIAN A	LEBLANC, TANYA M	14 SARA DR	2.00	\$42,100	\$133,600	\$175,700
LEBLANC, CYNTHIA		36 FOREST PARK	-	\$0	\$32,700	\$32,700
LEBLANC, JEREMY K		316 GREAT RD	2.99	\$44,100	\$123,900	\$168,000
LEBLANC, REUBEN P		77 OLD SHARON RD	2.06	\$34,200	\$108,700	\$142,900
LEBLEVEC TRUSTEE ET AL, DOROTHY BUNGALOW TRUST, THE		768 GILMORE POND RD	1.25	\$40,600	\$93,700	\$134,300
LECLAIR TRUSTEE, JOANNE M		338 SQUANTUM RD	0.52	\$32,400	\$74,500	\$106,900
L'ECUYER, DAVID I	L'ECUYER, MINTA J	78 FOREST PARK	-	\$0	\$43,300	\$43,300
LEMIRE, NORMAND L	LEMIRE, ERLENE R	84 HUNT RD	0.92	\$39,400	\$116,800	\$156,200
LENNON, KEVIN M	LENNON, STEVE M	53 CHARLONNE ST	0.41	\$28,600	\$191,900	\$220,500
LEONARD, JOANNE N		11 PROSPECT ST	0.39	\$27,800	\$120,300	\$148,100
LEPAGE, ABIGAIL E		245 MOUNTAIN RD	6.00	\$44,100	\$157,400	\$201,500
LESCARD, DAVID	MEJIA, GINA E	69 STRATTON RD	0.65	\$36,300	\$102,800	\$139,100
LETOURNEAU, CHRISTOPHER A	SEABURG, NICOLE M	89 FOREST PARK	-	\$0	\$29,800	\$29,800
LETOURNEAU, DAVID L	LETOURNEAU, KATHLEEN M F	381 NORTH ST	2.00	\$42,100	\$118,000	\$160,100

• Tax Exempt



Owner's Name	Co-grantee's Name	Location	Land Area in Acres	Total Assessed Land Value	Total Assessed Improvements	Total Assessed Parcel Value
LETOURNEAU, DAVID L	LETOURNEAU, KATHLEEN M F	389 NORTH ST	2.00	\$42,100	\$108,100	\$150,200
LETOURNEAU, DAVID L		393 NORTH ST	3.29	\$44,700	\$0	\$44,700
LETOURNEAU, KATHLEEN M		4 WINDING BROOK RD	2.78	\$39,700	\$91,400	\$131,100
LETOURNEAU, NELSON E		31 NORTH ST	0.06	\$10,600	\$59,000	\$69,600
LEVESQUE, JOSHUA S	LEVESQUE, TRACY L	355 MAIN ST	2.20	\$50,500	\$195,500	\$246,000
LEVIN, PETER D		55 FOREST PARK	-	\$0	\$29,700	\$29,700
LEVIN, PETER D		11 NUTTING RD	0.22	\$21,100	\$115,800	\$136,900
LEVINE ET AL, THOMAS H	LEVINE, WILLIAM H	606 DUBLIN RD	2.76	\$316,000	\$175,700	\$491,700
LEVISS, JEANNE		13 HARKNESS RD	3.36	\$44,800	\$489,500	\$534,300
LEWANDOWSKI, LAURA		TOWN FARM RD	13.03	\$300	\$0	\$300
LEWIS, NICHOLAS M	LEWIS, KYRA L	67 MILLIKEN RD	3.14	\$44,400	\$147,700	\$192,100
LEY, DOUGLAS A	LEY, MARY F	28 SCHOOL ST	0.32	\$25,000	\$98,800	\$123,800
LIBBERTON, WENDY B		31 OAK ST	0.16	\$19,800	\$59,600	\$79,400
LICATA, MARRIETTE J		94 NORTH ST	0.49	\$30,000	\$97,700	\$127,700
LICYGIEWICZ, KAZIMIERS J	LICYGIEWICZ, KRYSZYNA	36 NELSON CIR	0.35	\$26,200	\$133,700	\$159,900
LIEBE, ANDREW L		5 DEAN FARM RD	1.69	\$41,500	\$73,600	\$115,100
LIEBMAN, KENNETH R		PROCTOR RD	46.40	\$1,600	\$0	\$1,600
LIEBMAN, LARRY J	LIEBMAN, PHYLLIS	PROCTOR RD	51.44	\$7,100	\$14,000	\$21,100
LIEBMAN, LARRY J	LIEBMAN, PHYLLIS	349-359 PROCTOR RD	121.00	\$49,800	\$444,300	\$494,100
LIEBMAN, STEVEN P	LIEBMAN, PATRICIA J	330 PROCTOR RD	5.56	\$49,000	\$197,100	\$246,100
LIENHARDT, ARTHUR J		111 FOREST PARK	-	\$0	\$27,500	\$27,500
LILIENFELD TRUSTEE, LOUISE		75 MAIN ST	8.46	\$52,400	\$278,300	\$330,700
LINCO ASSET REALTY TRUST	DEAN COBURN TRUSTEE	295 RIVER ST	2.00	\$38,100	\$77,900	\$116,000
LINCOLN TRUSTEE, JOHN S	LINCOLN REV TRUST, JOHN S	583 FITZWILLIAM RD	5.00	\$47,900	\$120,500	\$168,400
LINDELL TRUSTEE ET AL, STEPHEN A	LINDELL REV TRUST/ 2015, S A	403 THORNDIKE POND RD	1.50	\$268,800	\$141,400	\$410,200
LINDSTROM, KARA E		26 ADAMS ST	0.21	\$20,900	\$102,700	\$123,600
LIONEL H EMOND III		82 NORTH ST	0.85	\$31,400	\$110,800	\$142,200
LITTLE, CARL C	LITTLE, KORK K	21 MAIN ST	0.09	\$25,000	\$147,100	\$172,100
LITTLEFIELD, L RICHARD	LITTLEFIELD, ELIZABETH F	257 NUTTING RD	85.00	\$69,500	\$723,800	\$793,300
LITTLEFIELD, L RICHARD	LITTLEFIELD, ELIZABETH F	NUTTING RD	6.82	\$2,500	\$0	\$2,500
LIVELY, PAUL J	SIROIS, MARY M	322 NORTH ST	2.00	\$42,100	\$125,800	\$167,900
LLOYD, NANCY J	LLOYD, LEWIS L	5 HARKNESS RD	0.15	\$18,600	\$129,600	\$148,200
LODGE, MARY E		8 SHERWOOD LN	2.20	\$42,500	\$181,200	\$223,700
LONG, NELSON W	LONG, MARY LOU	457 MOUNTAIN RD	8.75	\$114,200	\$42,300	\$156,500
LONGO, PETER O		24 WOLFS WAY	1.70	\$41,500	\$186,600	\$228,100
LOONACY PROPERTIES LLC		36 KNIGHT ST	6.98	\$62,100	\$269,800	\$331,900
LORDEN SR REV TRUST, KENNETH B		8 DUSTIN LN	-	\$0	\$134,400	\$134,400
LOUDON, SAMUEL D	LOUDON, MELBA R	305 SQUANTUM RD	1.00	\$38,100	\$134,100	\$172,200
LOUGEE, DAVID J	LOUGEE, SUSAN	43 MILLIKEN RD	6.55	\$51,000	\$103,500	\$154,500
LOUGHLIN, NICHOLAS L	LOUGHLIN, KRISTINA E	11 DARCI DR	1.00	\$40,100	\$102,000	\$142,100
LOUGHLIN, TIMOTHY R	LOUGHLIN, TINA M	99 MICHIGAN RD	1.00	\$40,100	\$102,100	\$142,200
LOVELL, SUSAN		99 STRATTON RD	0.37	\$27,000	\$124,900	\$151,900
LOWE JR. TRUST 1999, RUSSELL B.	RICE, NATHALIE L	RED GATE RD	18.00	\$1,400	\$0	\$1,400
LOWELL, JEFFREY V	MCKIEVER-LOWELL, BETTY	97 FOREST PARK	-	\$0	\$34,000	\$34,000
LUCAS, JACQUELINE E		7 GROVE ST	0.26	\$22,500	\$53,000	\$75,500
LUCERO, JOHN E		75 STRATTON RD	0.61	\$30,900	\$118,500	\$149,400

• Tax Exempt



Owner's Name	Co-grantee's Name	Location	Land Area in Acres	Total Assessed Land Value	Total Assessed Improvements	Total Assessed Parcel Value
LUKSHA, CHRIS E	LUKSHA, ELIZABETH J	22 RIVER ST	0.39	\$27,800	\$76,100	\$103,900
LYNCH, RICHARD		NORTH LOT RD	0.70	\$100	\$0	\$100
LYNCH, RICHARD D	LYNCH, MEREDITH A	46 HIGHLAND AVE	50.00	\$50,800	\$163,800	\$214,600
LYNCH, RICHARD D	LYNCH, MEREDITH A	HIGHLAND AVE	20.06	\$1,100	\$0	\$1,100
LYNZIE SCARLET REALTY LLC		123 MAIN ST	-	\$0	\$297,600	\$297,600
MAACK, COLLEEN D		27 RIVER ST	0.10	\$18,500	\$55,700	\$74,200
MACALONEY, MADELINE L	SYLVIA, TERRY NEIL	15 ST JEAN ST	0.76	\$38,100	\$183,800	\$221,900
MACCREADY, MARY		17 THORNDIKE POND RD	0.75	\$38,000	\$293,500	\$331,500
MACCREADY, MARY		THORNDIKE POND RD	1.00	\$32,100	\$0	\$32,100
MACFARQUHAR TRUSTEE, RODERICK L		171 THORNDIKE POND RD	19.00	\$60,000	\$437,700	\$497,700
MACISAAC TRUST, PATRICIA H	MACISAAC, DONALD A	19 STONY BROOK RD	4.06	\$54,200	\$250,000	\$304,200
MACKENZIE, SCOTT L	MACKENZIE, DENISE M	12-14 ADAMS ST	0.36	\$26,600	\$49,500	\$76,100
MACKERCHAR, SANDRA		49 LORD VIEW DR	1.20	\$44,500	\$179,200	\$223,700
MACKEY, ANSELM R	MACKEY, ROBIN A	213 NUTTING RD	1.50	\$39,100	\$147,300	\$186,400
MACQUARRIE, ADAM K	MACQUARRIE, JAMIE A	360 GILMORE POND RD	5.13	\$46,200	\$138,300	\$184,500
MADIGAN REV TRUST, ED & DEB	MADIGAN, EDWARD	554 GILMORE POND RD	1.70	\$186,600	\$169,200	\$355,800
MADISON, DAVLD L	MOORE, ANDREA M	16 PARADISE LN	0.67	\$36,900	\$110,900	\$147,800
MAGLIACANE, JAMES F	MAGLIANCANE, DOREEN Y	29 LEHTINEN RD	2.74	\$43,600	\$108,400	\$152,000
MAGOUN TRUSTEE, JANET S		375 THORNDIKE POND RD	4.23	\$337,300	\$118,000	\$455,300
MAHON, MICHAEL F	MAHON, MARIE	46 LAKEWOOD DR	1.34	\$48,800	\$106,100	\$154,900
MAHONEY, SCOTT P	MAHONEY, ROBYN E	109 MICHIGAN RD	1.01	\$38,100	\$149,900	\$188,000
MAKI FAMILY TRUST	% RICHARD AND DIANNE MAKI	33 HILLCREST RD	1.14	\$46,000	\$146,200	\$192,200
MAKI TRUSTEE, ARTHUR P	MAKI TRUSTEE, ELEANOR H	750 GILMORE POND RD	7.11	\$40,300	\$118,900	\$159,200
MAKI, CINDY A		88 FOREST PARK	-	\$0	\$29,200	\$29,200
MAKI, PETER	MAKI, CATHY	752 GILMORE POND RD	5.21	\$46,400	\$109,700	\$156,100
MALLET, WAYNE E		3 FOREST PARK	-	\$0	\$11,000	\$11,000
MALLOY, LAWRENCE J	HILLENBRAND, SARAH C	90 HOWARD HILL RD	0.77	\$38,200	\$78,600	\$116,800
MANLEY, JOSHUA T	MANLEY, KORRI L	32 NELSON CIR	0.32	\$25,000	\$110,900	\$135,900
MANNERS JR, JAMES J	MANNERS, DORIS M	81 FOREST PARK	-	\$0	\$42,600	\$42,600
MANONI, DENNIS S	MANONI, JACQUELINE V	568 DUBLIN RD	0.52	\$32,400	\$53,400	\$85,800
MANSFIELD ET AL, FREDERICK L	MANSFIELD, RICHARD	598 DUBLIN RD	3.30	\$323,900	\$64,500	\$388,400
MAPLE MILLS LLC		415 SQUANTUM RD	2.51	\$81,200	\$356,800	\$438,000
MAPLE MILLS LLC		425 SQUANTUM RD	5.38	\$87,000	\$84,900	\$171,900
MARCOTTE, CHRISTOPHER J	MARCOTTE, KELLY E	53 CHADWICK RD	44.00	\$45,200	\$224,400	\$269,600
MARCOTTE, CHRISTOPHER J	MARCOTTE, KELLY E	CHADWICK RD	3.50	\$1,300	\$0	\$1,300
MARRO JR, FRANK H	MARRO, LORRAINE C	7 DIONNE ST	0.14	\$19,400	\$80,200	\$99,600
MARROTTE, GERALD	PARKER, SHERRI	109 FOREST PARK	-	\$0	\$26,900	\$26,900
MARROTTE, KURK	MARROTTE, BARBARA A	214 CRESTVIEW DR	2.90	\$43,900	\$111,000	\$154,900
MARROTTE, RONALD		123 INGALLS RD	2.75	\$43,600	\$104,500	\$148,100
MARSHALL ii, GERALD F		32 CONTOOCOOK AVE	1.00	\$40,100	\$128,000	\$168,100
MARSHALL, DANIEL P		10 STRATTON RD	0.22	\$21,100	\$108,100	\$129,200
MARSHALL, FREDERICK	MARSHALL, THERESA	35 COBURN WAY	-	\$0	\$149,600	\$149,600
MARSON, JAMES W	MARSON, LAURIE J	12 WOLFS WAY	2.10	\$42,300	\$170,300	\$212,600
MARTIN, CHRISTOPHER R		23 WINDY FIELDS LN	0.48	\$31,200	\$137,300	\$168,500
MARTIN, ERIC L		17 CHARLONNE ST	0.32	\$25,000	\$93,700	\$118,700
MARTIN, PETER		31 TYLER HILL RD	0.67	\$36,900	\$68,000	\$104,900

• Tax Exempt



Owner's Name	Co-grantee's Name	Location	Land Area in Acres	Total Assessed Land Value	Total Assessed Improvements	Total Assessed Parcel Value
MARTIN, THOMAS E	MARTIN, DEBORAH T	366 RIVER ST	8.21	\$50,600	\$112,700	\$163,300
MASSIN TRUST, F & E	MASSIN TRUSTEE, CHARLES G	SANDERS RD	55.00	\$2,400	\$0	\$2,400
MATTHESON, RONALD L	MATTHESON, KRISTIN L	50 GILMORE POND RD	0.38	\$27,400	\$80,200	\$107,600
MAXIM, LOGAN W		28 HOWARD HILL RD	0.50	\$31,800	\$129,900	\$161,700
MAZEJKA, ROBIN A		125 MICHIGAN RD	2.49	\$40,400	\$108,900	\$149,300
MCANENEY, LAURIE J	PIBUS, JOAN G	16 AETNA ST	0.19	\$20,400	\$110,800	\$131,200
MCBRIDE TRUSTEE, FRANCIS R	ARMSTRONG TRUSTEE, PAM F	43 NUTTING RD	1.80	\$41,700	\$145,900	\$187,600
MCCARROLL, DANIEL J	MCCARROLL, CRISTY JEAN	13 COOLIDGE ST	0.41	\$28,600	\$132,600	\$161,200
MCCARROLL, DANIEL J	MCCARROLL, CRISTY J	64 FITCH RD	3.04	\$62,600	\$230,400	\$293,000
MCCARTHY TRUSTEE, MICHAEL L	MCCARTHY TRUSTEE, MARY S	115 OLD COUNTY RD	14.44	\$51,000	\$218,000	\$269,000
MCCARTHY TRUSTEE, MICHAEL L	MCCARTHY TRUSTEE, MARY S	19 TURNPIKE RD	0.28	\$32,900	\$97,300	\$130,200
MCCARTHY, CHARLOTTE A		112 STRATTON RD	0.29	\$23,700	\$78,800	\$102,500
MCCARTHY, JOHN W	MCCARTHY, PATRICIA A	133 SQUANTUM RD	0.54	\$33,000	\$111,300	\$144,300
MCCONNELL, FRANCIS	MCCONNELL, DONNA	53 PROSPECT ST	1.13	\$40,400	\$126,700	\$167,100
MCDANIEL, HARRY M	MCDANIEL, GRETEL B	4 ST JEAN ST	0.34	\$25,800	\$105,500	\$131,300
MCDERMOTT, JODY L		36 OAK ST	0.34	\$25,800	\$94,500	\$120,300
MCDONALD, BRIAN C	MCDONALD, MELANIE R	45 NORTH ST	0.94	\$39,600	\$136,100	\$175,700
MCDONALD, CHARLES E	MCDONALD, TERRY J	85 MICHIGAN RD	1.00	\$40,100	\$98,400	\$138,500
MCDONALDS, CORPORATION	J P RUSCITO/RUSCITO MGMT	85 PETERBOROUGH ST	-	\$0	\$347,300	\$347,300
MCELROY, TARA A		42 EMERY RD	0.37	\$27,000	\$40,800	\$67,800
MCGINNIS REV TRUST, PHYLLIS F		298 GREAT RD	12.00	\$44,700	\$232,600	\$277,300
MCGINNIS, PHYLLIS F	MCGINNIS JR, WILLARD E	GREAT RD	12.00	\$700	\$0	\$700
MCGONAGLE JR, WILLIAM H	MCGONAGLE, JULIE A	95 LORD VIEW DR	1.08	\$44,300	\$172,800	\$217,100
MCGOWAN TRUSTEE, PETER M		533 THORNDIKE POND RD	4.58	\$47,300	\$156,200	\$203,500
MCGREAL, STEPHEN P		89 HIGHLAND AVE	3.09	\$34,300	\$170,500	\$204,800
MCGREGOR, DOUGLAS IAN	RIDDLE, BRIDGET KERRY	44 MCCOY RD	1.19	\$40,500	\$64,800	\$105,300
MCGUCKIN, PATRICK J	CRONLUND, ELISE J	6 HAMILTON CT	0.70	\$35,700	\$82,800	\$118,500
MCGURTY, JOHN C		4 CHRISTIAN CT	0.16	\$19,800	\$267,000	\$286,800
MCINTYRE, PHILIP A	MCINTYRE, NANCY P	FISKE RD (REAR)	207.00	\$5,700	\$0	\$5,700
MCINTYRE, PHILIP A	MCINTYRE, NANCY P	THORNDIKE POND RD	174.00	\$8,000	\$0	\$8,000
MCKELVIE REV TRUST, PERRYLIN R		16 FROST POND RD	20.40	\$131,900	\$319,400	\$451,300
MCKENZIE, LAUREL A	TURCOTTE, CHARLES S	103 FITCH RD	4.25	\$150,100	\$326,000	\$476,100
MCKENZIE, WILLIAM R	MCKEE, ANN P	175 HADLEY RD	3.80	\$45,700	\$245,800	\$291,500
MCLAUGHLIN, ERIC K	TINKLEMAN, MELISSA H	74 SQUANTUM RD	0.29	\$23,700	\$86,900	\$110,600
MCLAUGHLIN, SCOTT A	MCLAUGHLIN, CYNTHIA L	31 WINDING BROOK RD	1.50	\$37,100	\$138,400	\$175,500
MCLEAN REV TRUST, DAVID AND LESLIE		47 RED GATE RD	3.00	\$44,100	\$282,600	\$326,700
MCLELLAN, KEITH J		87 INGALLS RD	17.27	\$42,300	\$152,200	\$194,500
MCNAMARA, ANDREA R		26 LAKEWOOD DR	1.01	\$40,100	\$110,800	\$150,900
MCNAMARA, KURT	% MATTHEW MCNAMARA	8 OAK ST	0.16	\$19,800	\$106,600	\$126,400
MCNAMARA, NICHOLAS H	MCNAMARA, JENNIFER J	11 WHITE RD	0.20	\$20,700	\$67,000	\$87,700
MCNEAR, SONJIA R		84 RIVER ST	0.33	\$25,400	\$139,700	\$165,100
MCQUEEN, JAMES T	MCQUEEN, ELEANOR D	43 TOWN FARM RD	10.00	\$65,400	\$113,900	\$179,300
MCWAY TRUST		15 WINDY FIELDS LN	0.33	\$27,700	\$135,200	\$162,900
MEDDERS, DEREK S	MEDDERS, STORM E	33 PERRY RD	0.57	\$37,300	\$156,500	\$193,800
MEDINA, JOSE R	MEDINA, DOROTHY M	262 MOUNTAIN RD	1.66	\$41,400	\$79,500	\$120,900
MEEHAN, THOMAS J	MEEHAN, DOROTHY H	340 WOODBOUND RD	0.69	\$37,500	\$109,300	\$146,800

• Tax Exempt



Owner's Name	Co-grantee's Name	Location	Land Area in Acres	Total Assessed Land Value	Total Assessed Improvements	Total Assessed Parcel Value
MEIER, LOUISE E		7 TROY RD	2.93	\$52,000	\$98,700	\$150,700
MEINSMA, JOHN L	MEINSMA, BARBARA J	788 NORTH ST	7.05	\$51,800	\$85,800	\$137,600
MELUS, FONTAINE		111 GILMORE POND RD	11.33	\$39,500	\$106,600	\$146,100
MELZER, ROBERT M		33 POINT RD	1.00	\$303,600	\$280,200	\$583,800
MELZER, ROBERT M		THORNDIKE POND RD	3.66	\$29,300	\$0	\$29,300
MENDENHALL, DIANE F	DESANZO, JAMES J	304 GREAT RD	12.00	\$42,600	\$251,100	\$293,700
MENJIVAR, JOSE	BLANCO, MARIA	8 CARMELLA DR	1.01	\$40,100	\$104,300	\$144,400
MERRELL, EDWARD J	MERRELL, MARY D	100 MAIN ST	0.47	\$30,900	\$94,200	\$125,100
MERTZIC BENJAMIN J	MERTZIC ERIN T	15 LETOURNEAU DR	0.41	\$28,600	\$95,900	\$124,500
MEYERS, STEPHEN C	MEYERS, AMY REAGLE	398 MOUNTAIN RD	67.83	\$64,600	\$578,100	\$642,700
MICHAUD, JOEL	MICHAUD, LISA M	315 MOUNTAIN RD	8.00	\$57,700	\$267,800	\$325,500
MICHAUD, JOEL	MICHAUD, LISA M	MOUNTAIN RD	1.00	\$100	\$0	\$100
MICHAUD, JOEL	MICHAUD, LISA M	315 MOUNTAIN RD	6.42	\$100	\$0	\$100
MICHELE REV TRUST, KATHERINE L	% KATH & ROBERT MICHELE	8-18 INGALLS RD	11.00	\$1,500	\$0	\$1,500
MICHELE REV TRUST, KATHERINE L	% KATH & ROBERT MICHELE	GILMORE POND RD	0.06	\$100	\$0	\$100
MICHELE REV. TRUST, KATHERINE L	% KATH & ROBERT MICHELE	INGALLS RD	17.10	\$24,700	\$11,600	\$36,300
MICHELE TRUSTEE, KATHERINE L		26 INGALLS RD	17.90	\$61,500	\$737,900	\$799,400
MICHELE TRUSTEE, ROBERT C	MICHELE TRUSTEE, KATH L	45 GREAT RD	6.30	\$41,900	\$125,100	\$167,000
MICHELE TRUSTEE, ROBERT C	MICHELE TRUSTEE, KATH L	INGALLS RD	11.80	\$3,800	\$0	\$3,800
MICKLE, MARJORIE A		178 BRYANT RD	5.09	\$48,100	\$140,200	\$188,300
MIESO JR TRUST, FRANK A	MIESO TRUST, SUZANNE	340 NUTTING RD	16.00	\$56,600	\$269,500	\$326,100
MIGOTSKY TRUSTEE, STEPHEN A	MIGOTSKY TRUSTEE, FAY J	14 SCHOOL ST	0.50	\$29,200	\$155,400	\$184,600
MIKA, MICHAEL G		115 NUTTING RD	0.95	\$31,600	\$129,900	\$161,500
MILLAR, IAN A	MILLAR, DIANE	73 TROTTHING PARK RD	0.21	\$41,800	\$17,200	\$59,000
MILLER TRUST OF 3/88, CLARK W		78 COBLEIGH HILL RD	12.16	\$42,300	\$93,900	\$136,200
MILLER TRUST OF 3/88, CLARK W		COBLEIGH HILL RD	85.03	\$4,300	\$0	\$4,300
MILLER TRUSTEE, LARRY D	MILLER TRUSTEE, JOYCE E	258 NORTH ST	2.53	\$43,200	\$127,400	\$170,600
MILLER TRUSTEE, LARRY D	MILLER TRUSTEE, JOYCE E	261 NORTH ST	16.39	\$80,700	\$305,600	\$386,300
MILLER TRUSTEE, RANDY G		255 MAIN ST	2.70	\$43,500	\$221,200	\$264,700
MILLER TRUSTEE, RANDY G		GREAT RD	5.00	\$47,900	\$0	\$47,900
MILLER, DAVID G	MILLER, AMANDA L	61 HILLCREST RD	0.68	\$44,700	\$95,200	\$139,900
MILLER, GLENN T	MILLER, ESTELLE	243 INGALLS RD	31.24	\$43,400	\$176,200	\$219,600
MILLER, RAYMOND E	MILLER, LISA A	169 LEHTINEN RD	12.00	\$42,400	\$138,800	\$181,200
MILLER, TERRY	MILLER, DIANA H	55 PROSPECT ST	0.41	\$28,600	\$120,800	\$149,400
MILLER, VERNON D	MILLER, CHONG SIM	17 HATHORN RD	2.01	\$40,100	\$83,700	\$123,800
MILLS JR, ARTHUR W		8 AMBOY CIR	1.01	\$38,100	\$100,100	\$138,200
MINER, ELSIE		185 RIVER ST	0.36	\$26,600	\$78,200	\$104,800
MINER, ELSIE		187 RIVER ST	-	\$0	\$5,000	\$5,000
MINTEER REVOC TRUST, STEPHANIE J		194 MOUNTAIN RD	12.26	\$49,700	\$291,200	\$340,900
MINTEER, JOHN F		DUBLIN RD	42.88	\$45,000	\$0	\$45,000
MINTEER, JOHN F		MOUNTAIN RD	29.44	\$1,100	\$0	\$1,100
MINTEER, JOHN F		MOUNTAIN RD	8.60	\$300	\$0	\$300
MISURACA, ALFONSO J	MISURACA, JEANNETTE C	78 PERRY RD	0.70	\$41,400	\$168,800	\$210,200
MITCHELL FAM REV TRUST, BONNIE G		7 PARSONS LN	0.60	\$34,800	\$180,000	\$214,800
MITCHELL JR, WILLIAM H		137 PRESCOTT RD	2.07	\$44,000	\$236,100	\$280,100
MITCHELL JR, WILLIAM H		PRESCOTT RD	0.45	\$15,100	\$0	\$15,100

• Tax Exempt



Owner's Name	Co-grantee's Name	Location	Land Area in Acres	Total Assessed Land Value	Total Assessed Improvements	Total Assessed Parcel Value
MITCHELL TRUSTEE, ALICE A		21 COBURN WAY	-	\$0	\$153,500	\$153,500
MITCHELL TRUSTEE, HILDA J	% ROBERT MITCHELL	407 MOUNTAIN RD	143.50	\$104,300	\$157,900	\$262,200
MITCHELL, BRIAN D	MITCHELL, SARAH B	20 BRENDAN LN	0.92	\$39,400	\$107,700	\$147,100
MITCHELL, EVELYN J		116 FOREST PARK	-	\$0	\$34,100	\$34,100
MITCHELL, LAUREN		GREAT RD	153.00	\$3,600	\$0	\$3,600
MITCHELL, LAUREN		GREAT RD	17.00	\$400	\$0	\$400
MITCHELL, MAXIMILLIAN J		265 MOUNTAIN RD	11.20	\$40,500	\$124,000	\$164,500
MITCHELL, ROBERT J	MITCHELL, SHIRLEY A	3 DUSTIN LN	-	\$0	\$145,100	\$145,100
MOELLER, LAWRENCE A	MOELLER, LINDA K	36 LAKEWOOD DR	2.02	\$42,100	\$127,700	\$169,800
MONADNOCK CHRISTIAN CONF		DUBLIN RD	28.84	\$1,100	\$0	\$1,100
MONADNOCK CHRISTIAN CONF		DUBLIN RD	1.74	\$100	\$0	\$100
MONADNOCK CHRISTIAN CONF		DUBLIN RD	1.80	\$100	\$0	\$100
• MONADNOCK CHRISTIAN CONF		257 DUBLIN RD	28.64	\$77,000	\$2,333,200	\$2,410,200
• MONADNOCK CHRISTIAN CONF		26 OLD KEENE RD	1.98	\$42,100	\$101,100	\$143,200
• MONADNOCK CHRISTIAN CONF		DUBLIN RD	1.22	\$46,800	\$1,400	\$48,200
• MONADNOCK CHRISTIAN CONF		DUBLIN RD	40.00	\$151,800	\$38,900	\$190,700
• MONADNOCK CHRISTIAN CONF		26 POOLE RD	22.00	\$78,300	\$79,200	\$157,500
• MONADNOCK CHRISTIAN CONF CTR IN		241 DUBLIN RD	85.18	\$46,700	\$232,300	\$279,000
• MONADNOCK COMM SERV CTR INC % LINDA DUFFY MON FAM SVC		22 NORTH ST	0.66	\$55,000	\$495,600	\$550,600
• MONADNOCK COMM SERV CTR INC % LINDA DUFFY MON FAM SVC		24 NORTH ST	0.34	\$15,500	\$1,500	\$17,000
MONADNOCK CONSERVANCY		WHITTEMORE ISLAND	7.00	\$5,200	\$0	\$5,200
MONADNOCK CONSERVANCY		FITZWILLIAM RD	60.00	\$1,800	\$0	\$1,800
• MONADNOCK DEVELOPMENTAL SERV		36 LACY RD	6.30	\$50,500	\$151,800	\$202,300
MONADNOCK DISPOSAL SERVICE INC		FITZGERALD DR	2.52	\$75,100	\$0	\$75,100
MONADNOCK DISPOSAL SRVC, INC		OLD SHARON RD	3.95	\$23,000	\$0	\$23,000
MONADNOCK DISPOSAL SRVC, INC		101 OLD SHARON RD	6.00	\$60,100	\$461,800	\$521,900
MONADNOCK HOLDINGS LLC		36 SCHOOL ST	0.45	\$30,200	\$98,900	\$129,100
MONADNOCK LLC		463 THORNDIKE POND RD	8.30	\$422,200	\$363,000	\$785,200
• MONADNOCK MONTHLY MEETING	RELIGIOUS SOC OF FRIENDS	3 DAVIDSON RD	6.90	\$45,900	\$278,800	\$324,700
MONADNOCK PROPERTIES INC	% TONY CESOLINI	18 PETERBOROUGH ST	0.37	\$0	\$0	\$0
MONADNOCK PROPERTIES LLC	% TONY CESOLINI	20 PETERBOROUGH ST	0.37	\$0	\$0	\$0
MONADNOCK UNITY BUILDING LLC		45 KNIGHT ST	2.02	\$52,100	\$495,800	\$547,900
MONETTE, DAVID R	MONETTE, DAVID B	64 FOREST PARK	-	\$0	\$25,700	\$25,700
MONOMONAC EQUITIES LLC		9 BLAKE ST	0.31	\$36,700	\$117,500	\$154,200
MONTGOMERY TRUSTEE, VIRGINIA PRUTHERFURD JR TRUSTEE, W		346 THORNDIKE POND RD	1.31	\$81,400	\$51,200	\$132,600
MONTGOMERY TRUSTEE, VIRGINIA PRUTHERFURD JR TRUSTEE, W		337 THORNDIKE POND RD	0.70	\$272,600	\$336,300	\$608,900
MONTGOMERY TRUSTEE, VIRGINIA PRUTHERFURD JR TRUSTEE, W		THORNDIKE POND RD	5.50	\$89,000	\$0	\$89,000
MONTGOMERY TRUSTEE, VIRGINIA PRUTHERFURD JR TRUSTEE, W		THORNDIKE POND RD	0.17	\$72,600	\$0	\$72,600
MOORE JR, JOHN H		104 FOREST PARK	-	\$0	\$34,400	\$34,400
MOORE PIKE LLC	% MARCIA M DESROSIER	31-44 MOORE PIKE	17.07	\$178,000	\$356,600	\$534,600
MOORE, CHARLES E		143 HADLEY RD	3.00	\$44,100	\$73,700	\$117,800
MOORE, DENNIS R	MOORE, ELIZABETH C	33 COBURN WAY	-	\$0	\$147,300	\$147,300
MOORE, JAMES C	MOORE, JEANNELLE F	3 LIBBY CT	0.39	\$27,800	\$152,600	\$180,400
MOORE, JAMES C	MOORE, JEANNELLE F	18 LIBBY CT	0.55	\$33,300	\$99,200	\$132,500
MOORE, JAMES C	MOORE, JEANNELLE F	24 LIBBY CT	0.55	\$33,300	\$178,400	\$211,700
MOORE, JAMES C	MOORE, JEANNELLE F	25 LIBBY CT	0.61	\$35,100	\$99,500	\$134,600

• Tax Exempt



Owner's Name	Co-grantee's Name	Location	Land Area in Acres	Total Assessed Land Value	Total Assessed Improvements	Total Assessed Parcel Value
MOORE, JAMES C	MOORE, JEANNELLE F	27 LIBBY CT	0.68	\$37,200	\$131,600	\$168,800
MOORE, JAMES C	MOORE, JEANNELLE F	28 LIBBY CT	0.63	\$35,700	\$151,000	\$186,700
MOORE, JAMES C	HANSON JOHN A	77 FITCH RD	3.85	\$100	\$0	\$100
MOORE, JAMES C	HANSON, JOHN A	PETERBOROUGH ST	3.08	\$1,300	\$0	\$1,300
MOORE, JAMES C	HANSON, JOHN A	305 PETERBOROUGH ST	3.06	\$1,300	\$0	\$1,300
MOORE, JAMES C	HANSON JOHN A	78 FITCH RD	3.08	\$100	\$0	\$100
MOORE, JAMES C.	MOORE, JEANELLE F.	11 LIBBY CT	0.25	\$22,100	\$60,400	\$82,500
MOORE, RUBY M	MOORE, MICHAEL R	7 BIRCH ST	0.18	\$20,200	\$64,100	\$84,300
MOORMAN, TIMOTHY C	BELANGER, RACHEL E	67 SQUANTUM RD	0.40	\$28,200	\$104,100	\$132,300
MOOR-VU, LLC		53 TROTTHING PARK RD	0.41	\$14,300	\$20,300	\$34,600
MORAN, LINDA		296 TURNPIKE RD	2.63	\$43,400	\$92,900	\$136,300
MOREAU, ANNE M	GALLANT, DONALD J	380 NORTH ST	9.60	\$58,500	\$144,100	\$202,600
MOREAU, KATHLEEN J		102 NORTH ST	0.77	\$38,200	\$100,100	\$138,300
MORELLO, GARY J	MORELLO, CINDY F	46 HEATH RD	5.04	\$48,000	\$157,300	\$205,300
MORIARTY ET AL, CAROL C		83 TROTTHING PARK RD	1.25	\$81,200	\$76,700	\$157,900
MORIARTY ET AL, CAROL C		TROTTHING PARK RD	0.47	\$30,900	\$12,700	\$43,600
MORIARTY ET AL, CAROL C		79 TROTTHING PARK RD	0.94	\$79,200	\$162,300	\$241,500
MORIARTY, JOHN J	MORIARTY, CAROL C	70 TROTTHING PARK RD	0.81	\$38,500	\$71,700	\$110,200
MORIN ET AL, LAWRENCE	MORIN, LYNN J	64 HOWARD HILL RD	0.48	\$31,200	\$100,700	\$131,900
MORIN, PAUL	% JOANNE CORREIA	159 PROCTOR RD	5.03	\$53,600	\$177,400	\$231,000
MORLEY, BRUCE A		320 MAIN ST	1.32	\$40,700	\$110,500	\$151,200
MORMANDO, JAMES J	MORMANDO, REBECCA	64 WITT HILL RD	2.71	\$47,500	\$137,100	\$184,600
MORRILL, ALEX A	MORRILL, HILLARY MAE	24 ADAMS ST	0.39	\$27,800	\$117,400	\$145,200
MORRIS, ALAN A	MORRIS, KAREN M	37 SQUANTUM RD	2.60	\$43,300	\$70,000	\$113,300
MORRIS, SHAWN J		3 SKYLINE DR	1.67	\$39,400	\$133,200	\$172,600
MORSE TRUSTEE, RANDALL H	MORSE TRUSTEE, PAMELA J	54 HARKNESS RD	3.25	\$44,600	\$205,600	\$250,200
MORSS, AMY R		315 SQUANTUM RD	0.55	\$33,300	\$70,500	\$103,800
MOULTON TRUSTEE, LAWRENCE A	MOULTON TRUSTEE, MARY A	TURNPIKE RD	31.50	\$900	\$0	\$900
MOULTON TRUSTEE, LAWRENCE A	MOULTON TRUSTEE, MARY A	TURNPIKE RD	39.66	\$1,200	\$0	\$1,200
MOULTON TRUSTEE, LAWRENCE A	MOULTON TRUSTEE, MARY A	TURNPIKE RD	31.50	\$1,700	\$0	\$1,700
MOUNTAIN LIGHT STUDIOS LLC		3 SCHOOL ST	0.21	\$26,100	\$138,100	\$164,200
MOUNTAIN RD ESTATES ASSOC	HOMEOWNERS ASSOC	MOUNTAIN RD	14.40	\$6,100	\$0	\$6,100
MOUNTAIN ROAD REALTY TRUST		MOUNTAIN RD	7.67	\$46,600	\$0	\$46,600
MOUSSEAU, JOHN R	MOUSSEAU, KATHIE L	29 NUTTING RD	0.84	\$38,800	\$88,000	\$126,800
MOYLE JR TRUST, WILLIAM D		230 SQUANTUM RD	1.05	\$80,400	\$114,200	\$194,600
MTD RENTAL PROPERTIES LLC		13 GILMORE POND RD	0.52	\$32,400	\$325,200	\$357,600
MTD RENTAL PROPERTIES LLC		14 GILMORE POND RD	0.72	\$37,800	\$485,100	\$522,900
MUFFOLETTO, DORIS E		915 MOUNTAIN RD	9.43	\$50,400	\$295,900	\$346,300
MUFFOLETTO, DORIS E		MOUNTAIN RD	7.63	\$500	\$0	\$500
MUHONEN, RAYMOND A		241 INGALLS RD	5.12	\$48,200	\$114,700	\$162,900
MUILENBERG TRUSTEE, TODD M	MUILENBERG TRUSTEE, LISA M	97 THORNDIKE POND RD	7.56	\$29,600	\$211,200	\$240,800
MULLEN, SAMUEL R	MULLEN, VANESSA L	10 CROSS ST	0.17	\$20,000	\$73,000	\$93,000
MUNGOVAN, WILLIAM C	MUNGOVAN, NANCY E	51 DARCI DR	2.26	\$42,600	\$95,300	\$137,900
MUNTENIA PROPERTIES LLC		16 FELCH LN	1.12	\$40,300	\$114,100	\$154,400
MURPHY, DAVID J	MURPHY, MARCIA M	298 SANDERS RD	14.10	\$37,900	\$127,700	\$165,600
MURPHY, DAVID J	MURPHY, MARCIA M	101 TURNER RD	5.60	\$40,300	\$15,100	\$55,400

• Tax Exempt



Owner's Name	Co-grantee's Name	Location	Land Area in Acres	Total Assessed Land Value	Total Assessed Improvements	Total Assessed Parcel Value
MURPHY, JAMES	MURPHY, CANDACE C	32 COBURN WAY	-	\$0	\$142,800	\$142,800
MURPHY, JAMES R	MURPHY KATHERINE A	31 FIRST TAVERN RD	2.34	\$42,800	\$145,400	\$188,200
MURRAY, THOMAS A	MURRAY, VICTORIA J	363 WOODBOUND RD	0.37	\$54,000	\$224,500	\$278,500
MYOTT, DAVID E	MYOTT, REBECCA A	14 BOURGEOIS ST	0.08	\$14,800	\$49,700	\$64,500
NAAS, CAROL R		26 NELSON CIR	0.55	\$33,300	\$110,700	\$144,000
NADEAU, KAREN L		28 THORNDIKE POND RD	2.00	\$40,100	\$154,400	\$194,500
NALETTE, KIMBERLY G	NALETTE, DONALD M	18 CONTOOCOOK AVE	0.38	\$27,400	\$71,400	\$98,800
NATIONSTAR MORTGAGE LLC		306 MAIN ST	0.63	\$35,700	\$113,300	\$149,000
NAUGHTON TRUSTEE, KATHERINE S	NAUGHTON 2015 TR, KATH S69	BIXLER WAY	30.50	\$34,100	\$2,400	\$36,500
NAZZARO, RICHARD A	NAZZARO, MARGARET S	36 HEATH RD	3.86	\$45,800	\$170,500	\$216,300
NEAL, THOMAS E		286 SQUANTUM RD	0.23	\$21,300	\$104,800	\$126,100
NEEG REAL ESTATE HOLDINGS LLC		16 COLLS FARM RD	1.50	\$41,100	\$210,800	\$251,900
NEILSON, SANDRA E	% JAMES, SANDRA	123 NUTTING RD	1.19	\$40,500	\$107,200	\$147,700
NELSON, STEVEN		105 MICHIGAN RD	1.00	\$40,100	\$139,300	\$179,400
NERO, JASON J	NERO, KARA A	70 THORNDIKE POND RD	1.60	\$49,300	\$108,600	\$157,900
NEW CINGULAR WIRELESS PCS, LLC	ATTN: AT&T LEGAL DEPART	617 MOUNTAIN RD	-	\$0	\$157,000	\$157,000
• NEW ENGLAND FORESTRY		BULLARD RD	63.00	\$153,100	\$0	\$153,100
• NEW ENGLAND FORESTRY		SANDY LN	110.00	\$474,600	\$0	\$474,600
• NEW ENGLAND FORESTRY		SANDY LN	42.00	\$98,000	\$0	\$98,000
NEW ENGLAND WOOD PELLET, LLC		141 OLD SHARON RD	74.39	\$63,100	\$1,687,000	\$1,750,100
• NEW HAMPSHIRE, STATE OF		116 POOLE RD	669.50	\$641,800	\$182,900	\$824,700
• NEW HAMPSHIRE, STATE OF		BLAKE ST	0.73	\$37,800	\$1,500	\$39,300
• NEW HAMPSHIRE, STATE OF		DUBLIN RD	1.90	\$41,900	\$0	\$41,900
• NEW HAMPSHIRE, STATE OF		585 DUBLIN RD	300.00	\$428,900	\$81,300	\$510,200
• NEW HAMPSHIRE, STATE OF		HALFWAY HOUSE RD	90.00	\$97,100	\$0	\$97,100
• NEW HAMPSHIRE, STATE OF		HALFWAY HOUSE RD REAR	88.21	\$61,700	\$0	\$61,700
• NEW HAMPSHIRE, STATE OF		PETERBOROUGH ST	2.80	\$13,600	\$0	\$13,600
• NEW HAMPSHIRE, STATE OF		STRATTON RD	10.40	\$38,000	\$0	\$38,000
• NEW HAMPSHIRE, STATE OF		THORNDIKE POND RD	95.00	\$156,700	\$0	\$156,700
• NEW HAMPSHIRE, STATE OF	DEPT OF RES & ECON DEV	782 MOUNTAIN RD	6.00	\$37,500	\$35,700	\$73,200
• NEW HAMPSHIRE, STATE OF		PETERBOROUGH ST	0.13	\$7,200	\$0	\$7,200
NEWMAN, BRANDIE	SWEETLAND, STEPHEN J	16 BRENDAN LN	0.98	\$39,900	\$97,600	\$137,500
NEWTON, KATHERINE L		76 NORTH ST	0.49	\$31,500	\$78,000	\$109,500
NEWTON, MICHAEL B	NEWTON, REBECCA J	35 TYLER HILL RD	0.66	\$36,600	\$124,200	\$160,800
• NH CATHOLIC CHARITIES INC		20 PLANTATION DR	5.14	\$96,400	\$2,102,200	\$2,198,600
NIANTIC REAL ESTATE LLC		DUBLIN RD	31.11	\$57,300	\$0	\$57,300
NICHOLS, SALLY ANN	DILLON, MARG BATCHELDER	48 BULLARD RD	-	\$0	\$93,200	\$93,200
NIEMELA, ALVAH W		LACY RD	21.00	\$1,900	\$0	\$1,900
NIEMELA, JARED R	NIEMELA, MELINDA	668 GILMORE POND RD	0.50	\$28,600	\$105,400	\$134,000
NIEMELA, KYLE	NIEMELA, STEPHANIE	118 LACY RD	5.07	\$48,100	\$217,900	\$266,000
NIEMELA, KYLE	NIEMELA, STEPHANIE	LACY RD	1.02	\$4,000	\$0	\$4,000
NIEMELA, KYLE	NIEMELA, STEPHANIE	LACY RD	0.45	\$1,500	\$0	\$1,500
NIEMELA, KYLE	NIEMELA, STEPHANIE	LACY RD	10.70	\$2,300	\$0	\$2,300
NISKALA SR, BRUCE A	NISKALA, PATRICIA	62 NORTH ST	0.40	\$28,200	\$95,100	\$123,300
NISKALA TRUSTEE, GWENDOLYN		290 SQUANTUM RD	0.46	\$29,100	\$86,900	\$116,000
NISKALA, EDWARD V	NISKALA, ANN L	4 JENNIFER LN	1.03	\$40,200	\$158,900	\$199,100

• Tax Exempt



Owner's Name	Co-grantee's Name	Location	Land Area in Acres	Total Assessed Land Value	Total Assessed Improvements	Total Assessed Parcel Value
NISKALA, LISA A		14 JENNIFER LN	0.59	\$34,500	\$102,300	\$136,800
NIXON, DENNIS WILLIAM	NIXON, PAMELA ANNE	47 TURNPIKE RD	0.20	\$20,700	\$99,000	\$119,700
NO BOX REALTY LLC		379 MAIN ST	1.49	\$57,100	\$534,500	\$591,600
NOBLE JR, JOHN		GAP MOUNTAIN RD	17.00	\$600	\$0	\$600
NOBLE, GEORGE	NOBLE, CHRIS	GAP MOUNTAIN RD	15.00	\$500	\$0	\$500
NOBLE, GEORGE	NOBLE, CHRIS	OLD COUNTY RD(REAR)	61.00	\$2,100	\$0	\$2,100
NORRIS TRUSTEES, ED J & H L	%ED J & H L NORRIS REV TRUST	90 NORTH ST	1.40	\$38,900	\$120,800	\$159,700
NORTHERN N ENGLAND TELEPHONE		POLES	-	\$0	\$476,600	\$476,600
NORTHERN N ENGLAND TEL OPER		16 RIVER ST	0.23	\$29,800	\$101,000	\$130,800
NORTON REVOC TRUST, SUE J		123 CRESTVIEW DR	2.57	\$59,200	\$184,700	\$243,900
NORTON, LAURA		7 DUSTIN LN	-	\$0	\$136,300	\$136,300
NORWOOD, JEANNE ANN		47 WEBSTER ST	0.17	\$20,000	\$45,300	\$65,300
NOW24BEAN LLC		1 PINECREST RD	0.34	\$26,000	\$64,900	\$90,900
NOW24BEAN LLC		3 PINECREST RD	0.86	\$37,000	\$147,200	\$184,200
NYE, BENJAMIN A	NYE, BRIDGET R	48 LACY RD	1.02	\$40,100	\$91,700	\$131,800
NYE, DAVID	NYE, CARRIE	55 RED GATE RD	3.09	\$44,300	\$158,000	\$202,300
O'BRIEN TRUSTEE, SALLY CAMPBELL		566 GILMORE POND RD	5.89	\$223,400	\$240,200	\$463,600
OCCHIALINI, SUSAN J		22 GOODNOW ST	0.08	\$14,100	\$66,000	\$80,100
O'CONNOR, SHAUN J	ARD-O'CONNOR, JAHNNIE K	8 LINDEN ST	0.44	\$29,800	\$49,700	\$79,500
OLFENE PROPERTIES LLC	STRICKHOLM TRUST, PHYLLIS H	290 TURNPIKE RD	2.76	\$43,600	\$141,800	\$185,400
OLIVO, TREVOR M	OLIVO, REBECCA K	177 MAIN ST	1.75	\$39,600	\$105,800	\$145,400
OLSON SR, RICHARD H	OLSON, KATHERINE E	7 SCHOOL ST	0.29	\$23,700	\$152,200	\$175,900
OLSON, ERIC R		60 DEAN FARM RD	3.00	\$44,100	\$177,500	\$221,600
OLSON, SHERRY LEE	OLSON, PETER A	300 NORTH ST	1.20	\$40,500	\$131,300	\$171,800
O'NEIL TRUSTEES, J E & MARG	%J E & MARG O'NEIL IRREV TR	44 NELSON CIR	0.34	\$25,800	\$110,500	\$136,300
O'NEIL, TINA M	O'NEIL, MICHAEL D	41 PROSPECT ST	0.40	\$28,200	\$84,200	\$112,400
ONEILL, JAMES L		171 DEAN FARM RD	5.00	\$55,900	\$238,100	\$294,000
O'NEILL, RICHARD T	ONEILL, ELIZABETH J	97 LACY RD	1.55	\$41,200	\$121,800	\$163,000
ONLEY, RONALD L	ONLEY, STEPHANIE A	69 OVERVIEW DR	3.01	\$42,100	\$0	\$42,100
ONORATI, JOAN D		299 SQUANTUM RD	0.10	\$9,300	\$31,700	\$41,000
ORK, RETH	HEANG, LUN	22 CONTOOCOOK AVE	0.38	\$27,400	\$72,900	\$100,300
ORSI, HEATHER J		10 SHERWOOD LN	2.77	\$39,600	\$169,100	\$208,700
ORTIZ, ANGEL J		18 PETERBOROUGH ST	-	\$0	\$64,500	\$64,500
OSGOOD, KEVIN F		41 DUBLIN RD	1.61	\$57,300	\$154,300	\$211,600
OSTRANDER, CURTIS A	CULLEN, SUZANNE J	20 FIRST TAVERN RD	0.75	\$38,000	\$120,700	\$158,700
OSWALT, DAWN		13 PROSPECT ST	12.90	\$41,000	\$101,200	\$142,200
OSWALT, DAWN L	OSWALT, WILLIAM J	37 PROSPECT ST	0.39	\$27,800	\$80,700	\$108,500
OSWALT, DAWN L		43 PROSPECT ST	2.64	\$42,600	\$153,900	\$196,500
OUELLETTE JUDY L		33 NELSON CIR	0.34	\$25,800	\$105,700	\$131,500
OUELLETTE, ELMO E	OUELLETTE, DONNA	72 STRATTON RD	0.28	\$23,300	\$103,000	\$126,300
OUELLETTE, MICHELE	OUELLETTE, PHILIP J	68 STRATTON RD	0.35	\$26,200	\$148,300	\$174,500
OUELLETTE, RICHARD	OUELLETTE LINDA	4 HOWARD HILL RD	0.49	\$31,500	\$96,400	\$127,900
OUELLETTE, TERRY A	OUELLETTE, JUDY C	23 SQUANTUM RD	1.01	\$40,100	\$96,600	\$136,700
P & G FAMILY TRUST	% JOHN MORIN ET AL	47 HOWARD HILL RD	8.35	\$160,200	\$985,500	\$1,145,700
PADENI, DAVID	PICKARD, LORNA M	22 LORNAS LN	3.99	\$44,100	\$108,400	\$152,500
PAIGE JR, HARRY J	PAIGE, JENNIFER B	57 FOREST PARK	-	\$0	\$19,500	\$19,500

• Tax Exempt



Owner's Name	Co-grantee's Name	Location	Land Area in Acres	Total Assessed Land Value	Total Assessed Improvements	Total Assessed Parcel Value
PALACHE LAND TRUST	% B GREGORY	227 MOUNTAIN RD	90.00	\$47,200	\$216,000	\$263,200
PALMER TRUSTEE, PRISCILLA G	PALMER TRUSTEE, CHARLES W	243 GILMORE POND RD	2.14	\$39,200	\$33,400	\$72,600
PALMER TRUSTEE, PRISCILLA G	PALMER TRUSTEE, CHARLES	258 GILMORE POND RD	2.40	\$229,000	\$234,400	\$463,400
PANAGIOTES ET AL, MICHAEL G	PANAGIOTES, ARTHUR G	104 FITCH RD	3.06	\$62,600	\$229,400	\$292,000
PANAGIOTES, ARTHUR G	PANAGIOTES, ANTHONY V	6 BLAKE ST	0.07	\$19,400	\$87,900	\$107,300
PANAGOITES, ARTHUR G	PANAGOITES, ANTHONY	BLAKE ST	0.13	\$21,600	\$1,500	\$23,100
PAPPAS, ARTHUR F	PAPPAS, MARTHA R	121 MCCOY RD	23.16	\$69,100	\$399,700	\$468,800
PAPPAS, ARTHUR M	PAPPAS, MARTHA R	GIBBS RD	29.00	\$1,000	\$0	\$1,000
PAQUETTE, DIANE E		10 CHARLONNE ST	0.38	\$27,400	\$96,800	\$124,200
PAQUETTE, PHILIP C	PAQUETTE, SANDRA L	30 SARA DR	2.34	\$42,800	\$114,000	\$156,800
PARADISE, JOHN A	PARADISE, BRENDA L	59 WEBSTER ST	0.37	\$27,000	\$87,800	\$114,800
PARADISE, VICKIE L	SARCIONE, ANDREW M	9 CONTOOCOOK AVE	0.46	\$30,600	\$93,000	\$123,600
PARENT, LUCILLE A		6 BIRCH ST	0.17	\$20,000	\$77,500	\$97,500
PARENT, SCOTT RICHARD	PARENT, JESSICA L	12 BROOK ST	0.21	\$20,900	\$100,000	\$120,900
PARKER, ALEXANDER	IZMAILOVA, ELENA	443 MOUNTAIN RD	8.76	\$103,700	\$166,300	\$270,000
PARKER, BRANDEE		106 FOREST PARK	-	\$0	\$30,800	\$30,800
PARKERSON, JONATHAN J	PARKERSON, SHEILLA L	14 COOLIDGE ST	0.36	\$26,600	\$151,000	\$177,600
PARKS, SCOTT	PARKS, MIA	90 RED GATE RD	5.00	\$46,000	\$173,800	\$219,800
PARLEE FAMILY TRUST, CHARLENE		30 TURNPIKE RD	0.51	\$45,000	\$172,300	\$217,300
PARLEE, PATRICK M		13 PINECREST RD	0.34	\$25,800	\$121,600	\$147,400
PARRY FAMILY REVOC. TRUST		198 BRYANT RD	3.20	\$44,500	\$144,500	\$189,000
PARSONS TRUST, MARY HRONES		53 TROTting PARK RD	0.41	\$14,300	\$20,300	\$34,600
PARSONS, AMANDA N	PARSONS, BRADLEY RAY	106 SQUANTUM RD	0.54	\$33,000	\$91,800	\$124,800
PATTEN, LYNDEN D	PATTEN, JUDY L	26 SHERWOOD LN	2.70	\$43,500	\$197,900	\$241,400
PATTERSON, AMIE A	PATTERSON, MARC W	154 NUTTING RD	0.40	\$28,200	\$144,700	\$172,900
PAWLOWICZ, JAIME ALYSSA		23 NELSON CIR	0.39	\$27,800	\$93,600	\$121,400
PEAHL, ERIC C		7 HARRIET LN	0.60	\$34,800	\$75,500	\$110,300
PEARD JR, JOHN M	PEARD, CYNTHIA M	84 NUTTING RD	0.34	\$25,800	\$90,400	\$116,200
PEARD PROPERTIES LLC		17 SCHOOL ST	0.35	\$26,100	\$106,000	\$132,100
PEARD PROPERTIES LLC		12 RIVER ST	1.23	\$69,100	\$221,100	\$290,200
PEARD SR FAM REV TST, JOHN M		260 GREAT RD	12.00	\$41,300	\$310,700	\$352,000
PEARD SR FAM REV TST, JOHN M		262 GREAT RD	12.00	\$77,500	\$381,100	\$458,600
PEARD SR FAMILY REV TRUST, J M	PEARD SR TRUSTEE, JOHN M	WITT HILL RD	42.30	\$1,400	\$0	\$1,400
PEARD SR FAMILY TRUST, JOHN M		WITT HILL RD	3.00	\$100	\$0	\$100
PEARD SR FAMILY TRUST, JOHN M		WITT HILL RD	3.00	\$100	\$0	\$100
PEARD SR REVOC TRUST, JOHN M	% PEARD PROPERTIES	128 NUTTING RD	12.00	\$40,600	\$144,000	\$184,600
PEARD SR, JOHN M	PEARD, LAUREN	25 MAIN ST	0.15	\$29,400	\$105,600	\$135,000
PEARD SR, JOHN M	PEARD, LAUREN A	61 NUTTING RD	3.80	\$45,700	\$177,200	\$222,900
PEARD SR, JOHN M	% PEARD PROPERTIES	51 FITZGERALD DR	3.27	\$84,700	\$229,100	\$313,800
PEARD TRUSTEE, MATTHEW J	PEARD TRUSTEE, CHARMAINE D	43 DARCIE DR	1.00	\$40,100	\$112,300	\$152,400
PEARD, JAMES M	% PEARD, MATTHEW J	9 CROSS ST	0.44	\$29,800	\$60,200	\$90,000
PEARD, LAUREN A		13 ROWLEY CIR	0.42	\$29,000	\$123,800	\$152,800
PEARSON QUALIFIED TRUST, CATHERINE A		27 POINT RD	1.00	\$290,500	\$120,100	\$410,600
PECK, GARY L	PECK, NANCY L	86 PERRY RD	0.90	\$43,200	\$179,200	\$222,400
PECOR, FRANKLIN	PECOR ROSELYN	38 FOREST PARK	-	\$0	\$12,400	\$12,400
PEDERSEN REV TRUST, ELENORA		7 PIPER LN	0.84	\$38,800	\$156,500	\$195,300

• Tax Exempt



Owner's Name	Co-grantee's Name	Location	Land Area in Acres	Total Assessed Land Value	Total Assessed Improvements	Total Assessed Parcel Value
PEDERSEN, RONALD E		332 NORTH ST	6.19	\$48,300	\$145,800	\$194,100
PEDERSEN, RUSSELL	PEDERSEN, ROSE	353 DUBLIN RD	3.32	\$40,700	\$109,800	\$150,500
PEDERSEN, TIMOTHY E		80 RIVER ST	0.23	\$21,300	\$72,000	\$93,300
PEDOTT TRUSTEE, RICHARD C	PEDOTT 2015 REV TR, RICH C	27 THORNDIKE POND RD	0.71	\$37,700	\$268,500	\$306,200
PEDRICK, LORI L	TRIFILETTI, DAVID	730 NORTH ST	3.08	\$42,300	\$155,700	\$198,000
PELISSIER SR, CLIFTON G	PELISSIER, DEBRA S	44 SAWTELLE RD	0.95	\$39,700	\$201,400	\$241,100
PELISSIER, JEFFREY V		12 AETNA ST	0.21	\$20,900	\$104,700	\$125,600
PELKEY FAMILY TRUST, STEPHEN T		316 NUTTING RD	53.75	\$134,800	\$402,400	\$537,200
PELKEY LIV TRUST, CHRISTINE A		25 CHARLONNE ST #3	-	\$0	\$124,400	\$124,400
PELKEY, ROBERT A	PELKEY REBECCA A	23 PARK VIEW LN	0.50	\$31,800	\$42,900	\$74,700
PELKEY, ROBIN A		40 PROSPECT ST	0.43	\$28,500	\$93,500	\$122,000
PELLETIER, BRUCE A		48 HOWARD HILL RD	0.90	\$39,200	\$103,900	\$143,100
PELLETIER, BRUCE A	PELLETIER, CHERYL	9 FORCIER WAY	0.25	\$22,000	\$72,200	\$94,200
PELLETIER, BRUCE A		105 PETERBOROUGH ST	1.44	\$61,000	\$234,900	\$295,900
PELLETIER, SCOTT B	PELLETIER ANGELA M	55 TYLER HILL RD	3.72	\$45,500	\$218,800	\$264,300
PENFIELD, GARY M		262 NUTTING RD	5.00	\$67,900	\$312,600	\$380,500
PENICK, JOSH D		168 INGALLS RD	103.20	\$44,900	\$95,000	\$139,900
PENNY, PHILIP L	PENNY, LISA M	90 GILSON RD	1.00	\$290,500	\$202,500	\$493,000
PEOPLES UNITED BANK	NATION ASSOCIATION	62 PETERBOROUGH ST	1.03	\$60,200	\$340,400	\$400,600
PEPIN, JENNIFER	PEPIN, REGINALD EDWARD	1 MAPLE ST	0.39	\$25,000	\$116,000	\$141,000
PERAGALLO, DAVID L		116 SQUANTUM RD	0.43	\$29,400	\$98,700	\$128,100
PERKINS TRUSTEE, SCOTT C	PERKINS TRUSTEE, VICKI L	33 SARA DR	4.45	\$47,000	\$166,700	\$213,700
PERREAULT, ROGER	PERREAULT, DONNA	110 FOREST PARK	-	\$0	\$25,900	\$25,900
PERRY, EDWARD R		295 INGALLS RD	43.29	\$42,300	\$174,100	\$216,400
PETERSON TRUSTEE, ERIK		35 TURNPIKE RD	0.37	\$27,000	\$201,400	\$228,400
PETERSON, MARK	PETERSON, BEVERLY A	329 WOODBOUND RD	0.83	\$77,300	\$186,200	\$263,500
PETERSON, R GLEN	% PETERSON, SUSAN A	16 LIBBY CT	0.37	\$27,000	\$123,100	\$150,100
PETERSON, THOMAS E		17 BALDWIN RD	0.51	\$30,500	\$73,500	\$104,000
PETKOVICH, JOYCE	PETKOVICH, VLADIMIR K	20 BLACKBERRY LN	1.50	\$41,100	\$216,000	\$257,100
PETRY PATRICE A		87 HIGHLAND AVE	4.29	\$36,700	\$165,400	\$202,100
PETTY, DAVID W	PETTY, LENA L	25 CRESTVIEW DR	1.70	\$41,500	\$105,600	\$147,100
PFEIFFER, GARY L	PFEIFFER, CONNIE W	199 DEAN FARM RD	5.03	\$48,000	\$198,300	\$246,300
PFEIFFER, SCOTT L		205 DEAN FARM RD	5.07	\$48,100	\$125,300	\$173,400
PFEIFFER, SCOTT LEONARD		248 PROCTOR RD	2.02	\$42,100	\$263,700	\$305,800
PFEIL, AMY T		25 CHARLONNE ST #8	-	\$0	\$127,800	\$127,800
PHILLIPS, DAVID W	PHILLIPS, DIANE E	8 GROVE ST	0.35	\$26,200	\$136,400	\$162,600
PIBUS, HAROLD L		79 TOWN FARM RD	24.00	\$43,100	\$39,100	\$82,200
PICKFORD, JAMES C		12 LAWRENCE ST	0.48	\$31,200	\$59,900	\$91,100
PICKFORD, RENEE L		47-49 SQUANTUM RD	2.20	\$42,500	\$220,600	\$263,100
PICUCCI TRST, THOMAS & CHARLENE		141 CRESTVIEW DR	5.10	\$56,100	\$187,800	\$243,900
PICUCCI TRUSTEE, THOMAS A	PICUCCI TRUSTEE, CHARLENE R	CRESTVIEW DR	4.91	\$46,400	\$0	\$46,400
PIERCE, RODNEY J	PIERCE, PATRICIA P	29 DEAN FARM RD	4.50	\$47,100	\$241,000	\$288,100
PIERCE, STEPHEN J	PIERCE, B NOEL	384 MAIN ST	0.68	\$31,200	\$177,900	\$209,100
PIERSON JR TRUSTEE, HARRY G	PIERSON TRUSTEE, LOUISE M	72 FITCH RD	3.07	\$72,300	\$197,900	\$270,200
PIKE, LESLIE L		19 FOREST PARK	-	\$0	\$12,400	\$12,400
• PILGRIM BAPTIST CHURCH		388 NORTH ST	5.06	\$46,100	\$389,500	\$435,600

• Tax Exempt



Owner's Name	Co-grantee's Name	Location	Land Area in Acres	Total Assessed Land Value	Total Assessed Improvements	Total Assessed Parcel Value
PILLSBURY JR, ROLAND W	PILLSBURY, JULIE A	8 FELCH RD	0.34	\$25,800	\$95,300	\$121,100
PIMENTAL, MICHAEL P	PIMENTAL, SYLVIA E	275 HADLEY RD	2.11	\$40,300	\$132,600	\$172,900
PINEAULT REV TRUST, ALICE		49 NORTH ST	0.23	\$21,500	\$149,300	\$170,800
PINEAULT, PETER J	PINEAULT, SUSAN A	35 SOUTH SHORE DR	1.40	\$40,900	\$147,100	\$188,000
PINNACLE PROPERTIES LLC		85 STRATTON RD	0.60	\$34,800	\$263,600	\$298,400
PINNEY, HELEN		4 BRENDAN LN	0.96	\$39,700	\$123,000	\$162,700
PIPITONE TRUSTEE, JOSEPH D	PIPITONE TRUSTEE, NANCY B	16 LAKEWOOD DR	1.25	\$40,600	\$170,800	\$211,400
PISTEY, KEVIN R		532 NORTH ST	3.59	\$45,300	\$115,100	\$160,400
PLH, LLC		136 OLD SHARON RD	49.00	\$69,200	\$850,100	\$919,300
PLOUFFE, JAMES J	PLOUFFE, BONITA	17 BRENDAN LN	0.43	\$29,400	\$116,800	\$146,200
PLOURDE, MILLIE R		5 GROVE ST	0.26	\$22,500	\$78,400	\$100,900
POEGEL, SIEGLINDE E		28 NELSON CIR	0.38	\$26,000	\$111,300	\$137,300
POIRIER, DONALD J		31 SCHOOL ST	0.07	\$13,000	\$113,000	\$126,000
POIRIER, THERESA M		8 ST JEAN ST	0.19	\$20,400	\$81,900	\$102,300
POKORNY, MARGARET S		24 PARSONS LN	14.16	\$43,800	\$347,700	\$391,500
POLIQVIN, MARTHA D	POLIQVIN BRUCE A	11 TURNPIKE RD	0.08	\$22,200	\$73,500	\$95,700
POMPONIO JR, FREDERICK		90 RIVER ST	0.16	\$24,800	\$24,500	\$49,300
POMPONIO, ALBERT J	POMPONIO, VERA M	43 STRATTON RD	0.17	\$19,000	\$134,500	\$153,500
POOLE, DOROTHY COATES	COATES REVOC TR, DOROTHY	21 CUTTER HILL RD	1.10	\$53,100	\$146,100	\$199,200
POOR, DAMON E		176 NUTTING RD	0.53	\$31,100	\$101,300	\$132,400
POPLIN TRUSTEE, JAMES F		233 CRESTVIEW DR	2.00	\$42,100	\$188,500	\$230,600
PORTER, CASSANDRA M		76 SQUANTUM RD	0.36	\$26,600	\$90,900	\$117,500
PORTER, DENISE M		56 LORD VIEW DR	2.00	\$46,300	\$189,000	\$235,300
POTTER JR, ROBERT W	POTTER, BETSY C	10 WHEELER ST	0.44	\$29,800	\$129,900	\$159,700
POTTER, DAVID R	POTTER, DENISE L	27 WOLFS WAY	9.43	\$51,500	\$229,300	\$280,800
POTTER, MAMIE S		40 COBURN WAY	-	\$0	\$135,200	\$135,200
POTTER, PATTI A		489 THORNDIKE POND RD	5.70	\$65,300	\$258,200	\$323,500
POWER REVOC TRUST, MELVIN & LILLIAN		13 SKYLINE DR	1.01	\$40,100	\$115,200	\$155,300
POWER REVOC TRUST, MELVIN & LILLIAN		SKYLINE DR	0.47	\$7,700	\$0	\$7,700
POWERS, KATHLEEN M		130 TOWN FARM RD	5.00	\$47,900	\$144,400	\$192,300
POWERS, MELINDA R		16 CHARLONNE ST	0.18	\$20,200	\$62,800	\$83,000
PPSG PROPERTIES LLC		79 HADLEY RD	0.76	\$47,600	\$153,300	\$200,900
PRATT, KEITH	PRATT, ERICA	17 MEMORY LN	1.45	\$39,000	\$89,600	\$128,600
PRATT, LAURA		60 STRATTON RD	0.36	\$26,600	\$92,200	\$118,800
PRATT, MICHAEL J	PRATT, ANN-MARIE	302 NORTH ST	1.60	\$41,300	\$115,600	\$156,900
PRESNELL, MELANIE		124 FITZWILLIAM RD	3.59	\$49,300	\$136,700	\$186,000
PRESSMAN, ANDREW M	PRESSMAN, CHRISTINE M	329-331 SQUANTUM RD	12.90	\$62,700	\$102,300	\$165,000
PRESTON, EMILY		25 ANNETT RD	1.34	\$36,800	\$81,500	\$118,300
PRESTON, WILLIAM C	PRESTON, SHIRLEY A	25 CHARLONNE ST #5	-	\$0	\$119,000	\$119,000
PRICE, WENDY A	PRICE, JAMES W	12 HUNT RD	0.46	\$24,500	\$102,300	\$126,800
PRINDLE, DENNIS J	PRINDLE, CAROL A	10 LAKEWOOD DR	1.29	\$40,700	\$104,800	\$145,500
PROULX CO-TRUSTEES JEFF & JOEL	BURNHAM REV TR 2013, DOR	67 NUTTING RD	7.51	\$52,700	\$117,100	\$169,800
PROULX TRUSTEE, JOEL	PROULX TRUSTEE, CATHY	508 NORTH ST	3.72	\$45,500	\$137,600	\$183,100
PROULX, JEFFREY	PROULX, PATRICIA A	11 PARKER RD	5.03	\$48,000	\$113,300	\$161,300
PROULX, JEFFREY		TOWN FARM RD	5.01	\$48,000	\$0	\$48,000
PRYOR JR, WALTER V	PRYOR, CAROL A	16 ROWLEY CIR	1.52	\$41,100	\$144,100	\$185,200

• Tax Exempt



Owner's Name	Co-grantee's Name	Location	Land Area in Acres	Total Assessed Land Value	Total Assessed Improvements	Total Assessed Parcel Value
PSNH	DISTRIB & TRANSMISSION	118 MAIN ST	4.36	\$10,700	\$8,465,500	\$8,476,200
PUTNAM, KARL L	PUTNAM, JOY I	770 NORTH ST	7.54	\$52,800	\$178,400	\$231,200
PUTNAM, ROBERT D	PUTNAM, ROSEMARY W	112 SHERWOOD LN	1.95	\$42,000	\$190,900	\$232,900
PUTNAM, ROBERT D	PUTNAM, ROSEMARY	110 SHERWOOD LN	3.33	\$145,300	\$221,000	\$366,300
PUTNAM, WILLIAM R	PUTNAM, ANNA L	72 WITT HILL RD	2.70	\$47,500	\$151,200	\$198,700
QUEBEC FAMILY REV LIVING TRUST		427 NUTTING RD	0.62	\$32,000	\$82,100	\$114,100
QUERFURTH, CARL A	MCCAGG, DOROTHY B	8 TURNER RD	193.40	\$83,800	\$133,700	\$217,500
QUICK, NANCY		314 FITZWILLIAM RD	5.00	\$47,900	\$193,700	\$241,600
QUICK, PETER G	CASTLE, MARGARET M	286 FITZWILLIAM RD	40.00	\$46,900	\$230,500	\$277,400
QUICK, PETER G	CASTLE, MARGARET M	FITZWILLIAM RD	87.00	\$5,600	\$900	\$6,500
QUICK, PETER G	CASTLE, MARGARET M	OLD COUNTY RD	3.15	\$100	\$0	\$100
QUINLAN TRUSTEE, FRANCIS X	QUINLAN TRUSTEE, VIRGINIA C	69 BRYANT RD	30.50	\$55,500	\$455,200	\$510,700
QUINLAN, FRANCIS X		21 GOODNOW ST	0.25	\$33,200	\$102,200	\$135,400
QUINN, AARON	HOTALING, ALYSON	53 NUTTING RD	1.00	\$40,100	\$101,300	\$141,400
QUINN, JAMES J		27 PINECREST RD	0.60	\$34,800	\$33,700	\$68,500
RABIDOU, KENNETH M		320 WOODBOUND RD	1.36	\$40,500	\$5,200	\$45,700
RABIDOU, MARJORIE L	% JEFFREY HURD	WOODBOUND RD	11.57	\$200	\$0	\$200
RADFORD, DELBERT L	RADFORD, LINDA L	13 PARKER RD	5.55	\$36,600	\$210,100	\$246,700
RADIN, ROBERT F	MCGREGOR-RADIN, AMY	214 GILSON RD	3.32	\$353,300	\$376,900	\$730,200
RAMEY REV TRUST, ELVIN R		NORTH ST	36.79	\$2,900	\$0	\$2,900
RAMEY TRUST, LISA S		88 PROSPECT ST	31.80	\$60,100	\$287,500	\$347,600
RANTA, REINO R	RANTA, KAREN B	5 BRENDAN LN	0.52	\$32,400	\$142,900	\$175,300
RANTILLA, GEOFFREY P	RANTILLA, KATE HOWE	944 MOUNTAIN RD	2.59	\$43,300	\$112,000	\$155,300
RANTILLA, GEOFFREY P	LEVY, KATE HOWE	MOUNTAIN RD	1.66	\$4,100	\$0	\$4,100
RARED JAFFREY, LLC	% ECOVA-MS 2154	14 PETERBOROUGH ST	4.64	\$67,400	\$897,700	\$965,100
RATTRAY, DAVID G	RATTRAY, ROBIN M	31 LAKEWOOD DR	1.12	\$40,300	\$97,200	\$137,500
RAWLS, FLORENCE		8 MAIN ST #3	-	\$0	\$123,100	\$123,100
RAY, NICHOLAS C	RAY, ALLYSON J	177 CRESTVIEW DR	2.49	\$43,100	\$134,200	\$177,300
RAYMOND TRUSTEE, WILLIAM B	RAYMOND TRUST, MARTHA M	8 MAIN ST #6	-	\$0	\$191,400	\$191,400
RAYNO, LAWRENCE L		173 GILMORE POND RD	0.85	\$7,800	\$4,700	\$12,500
READ TRUSTEE ET AL, PETER B	READ TRUSTEE, PRUDENCE B	33 WARFIELD RD	16.32	\$108,600	\$224,000	\$332,600
REAG LOAN-MOD SERVICES LLC		81 FITZGERALD DR	3.59	\$186,100	\$897,100	\$1,083,200
REARDON III, EUGENE T	REARDON KRUPIENSKI, KAREN	8 MAIN ST #13	-	\$0	\$193,700	\$193,700
REBELO, LUKE A		113 MICHIGAN RD	1.00	\$40,100	\$113,600	\$153,700
RECORD TRUSTEE, RAYMOND H		18 JAQUITH RD	1.56	\$41,200	\$113,400	\$154,600
RECORD TRUSTEE, RAYMOND H		5 TYLER HILL RD	0.50	\$29,300	\$177,700	\$207,000
RECORD, JAMES S		21 KEVIN LN	0.52	\$32,400	\$105,800	\$138,200
RECORD, LISA M		94 TOWN FARM RD	2.00	\$42,100	\$103,900	\$146,000
REDMOND, MICHAEL D	REDMOND, LAURA E	24 MATCHPOINT	3.60	\$63,900	\$390,400	\$454,300
REDMOND, MICHAEL D	REDMOND, LAURA E	MAIN ST	10.50	\$1,100	\$0	\$1,100
REDMOND, MICHAEL D	REDMOND, LAURA E	MAIN ST	4.15	\$1,700	\$0	\$1,700
REED REVOC TRUST, TINKA R		416 GILMORE POND RD	1.50	\$220,900	\$235,000	\$455,900
REED, ROSE M		103 MICHIGAN RD	1.00	\$40,100	\$91,300	\$131,400
REED, ZENAIDA M		107 SAWTELLE RD	2.40	\$42,900	\$109,600	\$152,500
REENSTIERNA, JAMES	REENSTIERNA DIANE L	122 SQUANTUM RD	0.46	\$29,100	\$102,200	\$131,300
REEVES JR, TONY J	SHARPE, CHELSEA L	70 FOREST PARK	-	\$0	\$24,300	\$24,300

• Tax Exempt



Owner's Name	Co-grantee's Name	Location	Land Area in Acres	Total Assessed Land Value	Total Assessed Improvements	Total Assessed Parcel Value
REID, RONALD M	REID, CHRISTINE G	23 BRYANT RD	0.94	\$35,600	\$99,100	\$134,700
REIDER, STEPHEN E	REIDER, MAUREEN A	11 AMBOY CIR	1.00	\$40,100	\$105,500	\$145,600
REMILLARD TRUSTEE, ADELE J	REMILLARD 2013 REV TR, A	23 PROSPECT ST	0.50	\$31,800	\$152,800	\$184,600
REMOLD TRUSTEE, EILEEN		GAP MOUNTAIN RD	4.00	\$100	\$0	\$100
REMOLD, HEINZ	REMOLD, EILEEN	166 GAP MOUNTAIN RD	40.00	\$17,400	\$76,400	\$93,800
REMOLD, HEINZ	REMOLD, EILEEN	GAP MOUNTAIN RD	17.00	\$500	\$0	\$500
RENE REV TRUST, MARIE E		10 BROOK ST	0.21	\$20,900	\$76,100	\$97,000
RENOIR RENOVATIONS LLC		13 TURNPIKE RD	0.61	\$35,300	\$197,000	\$232,300
REYNOLDS, LLOYD G	REYNOLDS, MARGARET E	13 OLD COUNTY RD	3.34	\$44,800	\$147,100	\$191,900
RICARD TRUST, PAULINE M		16-18 TURNPIKE RD	0.17	\$20,000	\$178,900	\$198,900
RICARD, CHRISTINA L		57 NUTTING RD	0.47	\$30,900	\$125,700	\$156,600
RICARD, DANIEL S	BENTZ-RICARD, BRENDA A	148 SHERWOOD LN	1.39	\$38,900	\$146,500	\$185,400
RICARD, DAVID		6 WHEELER ST	0.47	\$30,900	\$99,300	\$130,200
RICE, JEAN P		69 FOREST PARK	-	\$0	\$26,800	\$26,800
RICH, ASTRO M	RICH, SCOTT A	87 MICHIGAN RD	1.00	\$40,100	\$116,400	\$156,500
RICHARD, JAMES J	RICHARD, JULIE A	158 BRYANT RD	6.69	\$51,300	\$151,600	\$202,900
RICHARDS, ISABELLE M		10 GREAT RD	6.30	\$56,900	\$257,500	\$314,400
RICHARDSON TRUSTEE, MARILYN B		36 SPAULDING RD	63.30	\$51,100	\$160,500	\$211,600
RICHARDSON, MAUREEN F		122 SHERWOOD LN	1.40	\$40,900	\$114,100	\$155,000
RICHEY, DAVID C		8 CONTOOCOOK AVE	0.37	\$27,000	\$101,900	\$128,900
RICKHEIT, GEORGE H		31 SQUANTUM RD	2.38	\$42,900	\$103,900	\$146,800
RIDDLE, CAROL		149 DEAN FARM RD	7.15	\$47,300	\$424,000	\$471,300
RIDDLE, CAROL		CRESTVIEW DR	2.72	\$100	\$0	\$100
RIDDLE, CAROL		CRESTVIEW DR	3.23	\$100	\$0	\$100
RIDDLE, CAROL		DEAN FARM RD	5.14	\$100	\$0	\$100
RIGOPOULOS, STEVEN A	RIGOPOULOS, LISA M	40 MICHIGAN RD	3.68	\$41,200	\$133,800	\$175,000
RIMA GILMORE LLC		GILMORE POND RD	6.60	\$42,800	\$2,200	\$45,000
RITCHIE, EDWARD A	RITCHIE, ANNA E	19 SHERWOOD LN	2.00	\$42,100	\$104,000	\$146,100
RITTENHOUSE, THOMAS L		38 DARCI DR	1.18	\$40,500	\$104,700	\$145,200
RITTER, DAVID H		111 NUTTING RD	1.91	\$41,900	\$103,200	\$145,100
RIVARD TRUSTEE, DAVID P		54 NUTTING RD	0.39	\$27,800	\$87,700	\$115,500
RIVARD TRUSTEE, DAVID P		21 BLAKE ST	0.88	\$39,100	\$257,100	\$296,200
RIVARD, ARTHUR H	RIVARD, ROSE M	9 LEHTINEN RD	2.28	\$42,700	\$98,300	\$141,000
RIVARD, MARGARET P		83 NUTTING RD	2.00	\$42,100	\$106,100	\$148,200
RIVER ST MARKET LLC		62 RIVER ST	1.00	\$80,200	\$566,400	\$646,600
RIVER ST MARKET LLC		60 RIVER ST	0.09	\$4,700	\$0	\$4,700
RIVERMILL AT BASCOM FALLS CONDOMINIUMS		8 MAIN ST	2.06	\$0	\$0	\$0
RIVERMILL AT BASCOM FALLS CONDOMINIUMS		8 MAIN ST	2.06	\$0	\$0	\$0
RIVERMILL AT BASCOM FALLS CONDOMINIUMS		15 PETERBOROUGH ST	0.19	\$0	\$0	\$0
RIVET, COREEN G	RIVET, DENNIS J	13 BRADLEY CT	0.30	\$26,600	\$146,000	\$172,600
RIZZITANO ET AL, VICTOR J	RIZZITANO, MARSHA A	94 RIVER ST	0.25	\$22,100	\$113,100	\$135,200
ROACH, JANET HRONES		53 TROTting PARK RD	0.41	\$14,300	\$20,300	\$34,600
ROBBINS, JOHN C		368 GREAT RD	2.06	\$42,200	\$106,800	\$149,000
ROBBINS, KATHRYN J		68 PERRY RD	0.67	\$40,600	\$175,300	\$215,900
ROBERTS FAMILY TRUST	ROBERTS, BRYAN	460 FITZWILLIAM RD	15.31	\$67,900	\$804,000	\$871,900
ROBERTS FAMILY TRUST	ROBERTS TRUSTEE, BRYAN	BRIGHAM RD REAR	177.40	\$4,900	\$0	\$4,900

• Tax Exempt



Owner's Name	Co-grantee's Name	Location	Land Area in Acres	Total Assessed Land Value	Total Assessed Improvements	Total Assessed Parcel Value
ROBERTS, BRYAN E	ROBERTS, ADRIENNE D	BRIGHAM RD REAR	85.00	\$2,900	\$0	\$2,900
ROBERTS, DEBORAH T	ROBERTS, RICHARD B	476 FITZWILLIAM RD	4.16	\$46,400	\$185,600	\$232,000
ROBERTS, DEBORAH T		FITZWILLIAM RD	216.00	\$20,100	\$0	\$20,100
ROBERTS, DEBORAH T		FITZWILLIAM RD	122.68	\$6,100	\$0	\$6,100
ROBERTS, JUDITH L		190 INGALLS RD	5.00	\$47,900	\$109,400	\$157,300
ROBERTS, JUDITH L		INGALLS RD	0.70	\$1,900	\$0	\$1,900
ROBERTS, RICHARD B	ROBERTS, DEBORAH T	FITZWILLIAM RD (REAR)	9.00	\$200	\$0	\$200
ROBERTS, SALLY	% KIM ROBERTS	381 MAIN ST	0.25	\$22,100	\$131,300	\$153,400
ROBERTS, STEVEN A	ROBERTS HOLLY B	10 PIPER LN	0.99	\$40,000	\$84,600	\$124,600
ROBICHAUD, PAUL A	ROBICHAUD, CAROLYN P	63 DEAN FARM RD	12.01	\$37,600	\$112,700	\$150,300
ROBINSON REV TST, GERMAINE E	% GERMAINE E ROBINSON	23-25 OAK ST	0.45	\$30,200	\$67,000	\$97,200
ROBINSON, BRIAN		26 AETNA ST	0.70	\$37,600	\$95,900	\$133,500
ROBINSON, JOHN G		52 FOREST PARK	-	\$0	\$17,600	\$17,600
ROBINSON, LLOYD C	ROBINSON, KATHLEEN M	370 MAIN ST	1.35	\$30,900	\$153,100	\$184,000
ROBINSON, PAUL		52 WEBSTER ST	0.10	\$17,600	\$52,400	\$70,000
ROBINSON, PETER A	ROBINSON, AMILBIA	29 RIVER ST	0.93	\$39,500	\$153,700	\$193,200
ROCHFORD, MARY L		121 FOREST PARK	-	\$0	\$37,500	\$37,500
ROCKHILL, ADAM M	ROCKHILL, SAMANTHA E	29 STRATTON RD	0.26	\$22,400	\$109,100	\$131,500
ROGERS, JEFFREY A	ROGERS, JENNIFER A	104 SQUANTUM RD	0.53	\$32,700	\$134,900	\$167,600
ROGSTAD, RONALD H	ROGSTAD, JANYCE A	439 GILMORE POND RD	6.32	\$40,600	\$291,800	\$332,400
ROGSTAD, RONALD H	ROGSTAD, JANYCE	GILMORE POND RD	6.26	\$200	\$0	\$200
ROGSTAD, RONALD H	ROGSTAD, JANYCE A	GILMORE POND RD	3.96	\$100	\$0	\$100
ROHDE REVOC TRUST, BRIAN E		ANNETT RD	3.80	\$400	\$0	\$400
ROLLINS, SHAWN	ROLLINS, KELLY	10 JUNIPER ST	0.36	\$26,600	\$98,000	\$124,600
ROMAN CATHOLIC BISHOP	% ST PATRICKS CHURCH	SAWTELLE RD (REAR)	3.50	\$2,300	\$0	\$2,300
ROMAN, KENNETH M	ROMAN, DIANE P	608 DUBLIN RD	2.19	\$307,800	\$94,400	\$402,200
ROOYCE TRUSTEE, KENT M & B J	ROYCE IRREV TRUST, K M & B J	GREAT RD	13.79	\$2,300	\$0	\$2,300
ROSE, JOYCE A	ROSE JR, WILLIAM	39 RIDGECREST RD	0.60	\$43,500	\$98,100	\$141,600
ROSE, TIMOTHY A	ROSE, TANIA M	58 PROSPECT ST	2.34	\$34,400	\$85,000	\$119,400
ROSENBUSCH, CHARLES		159 CRESTVIEW DR	3.30	\$44,700	\$144,400	\$189,100
ROSS, DAVID A		21 WINDY FIELDS LN	0.30	\$24,200	\$134,800	\$159,000
ROTHERMEL, THOMAS E	ROTHERMEL, TERRA R	23 RED GATE RD	3.27	\$44,600	\$183,300	\$227,900
ROTHNIE, JAMES B	ROTHNIE, MARIANNE H	142 DUBLIN RD	83.47	\$59,400	\$498,300	\$557,700
ROUSSEAU, MICHAEL E	ROUSSEAU, DIANE E	124 MAIN ST	0.53	\$29,500	\$116,500	\$146,000
ROWE JOINT DECLAR OF TRUST	ROWE, PATRICIA S & LYNN A	254 GREAT RD	12.00	\$34,700	\$111,800	\$146,500
ROWLAND, ERIKA K		21 PINECREST RD	0.34	\$25,800	\$81,700	\$107,500
ROWLANDS TRUST, GERTRUDE W	%AL PHILIP RUNYON	280 GILSON RD	7.50	\$359,800	\$161,300	\$521,100
ROY TRUST, MARY WILD		393 MAIN ST	5.80	\$41,100	\$279,900	\$321,000
ROY TRUST, ROBERT & ADRIENNE		45 HIGHLAND AVE	0.89	\$35,200	\$113,800	\$149,000
ROY, PHYLLIS E		20 PROCTOR RD	63.00	\$45,100	\$191,800	\$236,900
ROY, ANTOINE E		322 SQUANTUM RD	1.71	\$41,500	\$69,100	\$110,600
ROY, PHYLLIS E		PROCTOR RD	13.00	\$200	\$0	\$200
ROY, STEVEN M	ROY, TINA M	73 FOREST PARK	-	\$0	\$16,500	\$16,500
ROYCE TRUSTEE KENT M & BETTY J	ROYCE IRREV TRUST, K M & B J	154 GREAT RD	1.30	\$34,700	\$130,500	\$165,200
ROYCE TRUSTEE, ANN L	ROYCE REV TRUST 2004, ANN L	296 MOUNTAIN RD	27.00	\$44,900	\$161,400	\$206,300
ROYCE TRUSTEE, ANN L	ROYCE REV TRUST 2004, ANN L	OLD KEENE RD (REAR)	52.00	\$3,200	\$15,600	\$18,800

• Tax Exempt



Owner's Name	Co-grantee's Name	Location	Land Area in Acres	Total Assessed Land Value	Total Assessed Improvements	Total Assessed Parcel Value
ROYCE TRUSTEE, ANN L	ROYCE REV TRUST 2004, ANN L	MOUNTAIN RD	1.90	\$100	\$0	\$100
ROYCE TRUSTEE, ANN L	ROYCE REV TRUST 2004, ANN L	MOUNTAIN RD	6.00	\$200	\$0	\$200
ROYCE TRUSTEE, ANN L	ROYCE REV TRUST 2004, ANN L	FITZWILLIAM RD	12.86	\$200	\$0	\$200
ROYCE, PAMELA JEAN		153 GREAT RD	0.50	\$30,200	\$118,100	\$148,300
ROYCE, PAMELA JEAN		GREAT RD	1.25	\$4,500	\$0	\$4,500
ROYCE, WILLIAM C	ROYCE, JUDITH	303 GILMORE POND RD	114.00	\$46,800	\$277,900	\$324,700
ROYCE, WILLIAM C	ROYCE, JUDITH	CHADWICK RD (REAR)	30.00	\$600	\$0	\$600
ROYEA, BRADLEY A		11 COLTON DR	-	\$0	\$151,300	\$151,300
RUFFLE, MARIE R		MAIN ST	28.00	\$900	\$0	\$900
RUSSELL, PETER R		4 GILSON RD	60.10	\$48,400	\$483,100	\$531,500
RUSSELL, PETER R		THORNDIKE POND RD	21.90	\$1,100	\$0	\$1,100
RUTKA, ROBERT	RUTKA, PATRICIA A	55 GILMORE POND RD	0.33	\$25,400	\$122,300	\$147,700
RYLL, DANA J	RYLL, REBECCA L	63 STRATTON RD	0.55	\$30,000	\$98,500	\$128,500
RYLL, DANA J	RYLL, REBECCA L	72-74 RIVER ST	0.34	\$25,000	\$124,900	\$149,900
SAGE, ANDREW J	SAGE, CATHERINE E	8 ERIN LN	2.34	\$42,800	\$159,600	\$202,400
SAGGERER, ERIK S		7 PINE ST	0.46	\$30,600	\$79,600	\$110,200
SALISBURY, EVERETT D	SALISBURY, ANNETTE	93 STRATTON RD	0.22	\$21,100	\$178,800	\$199,900
SAMPIERI, JOHN J.	SAMPIERI, PAUL D.	92 STRATTON RD	1.40	\$40,900	\$68,200	\$109,100
SAN SOUCIE, ELAINE M		8 MICHIGAN RD	0.79	\$38,300	\$32,600	\$70,900
SAN SOUCIE, ELAINE M		8 MAIN ST #12	-	\$0	\$205,100	\$205,100
SAN SOUCIE, ELAINE M		32 PINECREST RD	3.80	\$122,500	\$9,900	\$132,400
SAN SOUCIE, ELAINE M		14 PINE ST	0.23	\$21,200	\$145,900	\$167,100
SAN SOUCIE, ELAINE M		14 STRATTON RD	0.14	\$19,400	\$118,600	\$138,000
SAN SOUCIE, ELAINE M		4&6 FORCIER WAY	1.35	\$40,800	\$169,400	\$210,200
SANDS TRUSTEE, NORMA J		13 COLTON DR	-	\$0	\$143,900	\$143,900
SANGERMANO SR, ANTONIO	SANGERMANO, AVRIL V	233 RIVER ST	12.80	\$93,700	\$182,100	\$275,800
SANGERMANO, ANTONIO		7 HIGHLAND AVE	0.43	\$29,400	\$18,200	\$47,600
SANGERMANO, ANTONIO		RIVER ST	5.30	\$4,700	\$50,200	\$54,900
SANGERMANO, SCOTT P		87 FOREST PARK	-	\$0	\$36,500	\$36,500
SAN-KEN HOMES INC		70 HOWARD HILL RD	2.17	\$42,400	\$74,600	\$117,000
SAN-KEN PROPERTIES LLC		18 HIGHLAND AVE	0.23	\$19,200	\$75,700	\$94,900
SANTANGELO JR, ROBERT V	SANTANGELO, COLONY E	FITZWILLIAM RD	5.40	\$400	\$0	\$400
SANTANGELO, ROBERT V	COLONY ELLIOTT SANTANGELO	552 FITZWILLIAM RD	9.40	\$40,700	\$176,800	\$217,500
SANTANGELO, ROBERT V	SANTANGELO, COLONY E	FITZWILLIAM RD	3.80	\$100	\$0	\$100
SANTANGELO, ROBERT V	COLONY E SANTANGELO	FITZWILLIAM RD	15.40	\$400	\$0	\$400
SANTORO, BERNARD J	SANTORO, SHIRLEY C	671 GILMORE POND RD	8.75	\$44,100	\$111,200	\$155,300
SARGENT TRUSTEE, DAVID L	SARGENT TRUSTEE, TERESA T	220 PROCTOR RD	2.18	\$42,500	\$174,800	\$217,300
SARGENT TRUSTEE, DAVID L	SARGENT TRUSTEE, TERESA T	PROCTOR RD	3.00	\$36,100	\$0	\$36,100
SAS REALTY CO		46 PETERBOROUGH ST	0.35	\$39,300	\$122,900	\$162,200
SAUCIER, MATTHEW		TYLER HILL RD	3.00	\$44,100	\$0	\$44,100
SAUER, ELIZABETH		76 HOWARD HILL RD	0.87	\$37,100	\$113,100	\$150,200
SAWTELLE TRUST, DONALD	SAWTELLE TRUST, PATRICIA	99 SAWTELLE RD	2.90	\$43,900	\$187,900	\$231,800
SAWYER REV TRUST, JANE L		21 FOREST PARK	-	\$0	\$14,200	\$14,200
SAWYER, ALFRED P		19 MOORE PIKE	0.65	\$36,300	\$139,000	\$175,300
SAWYER, HARVEY N	SAWYER, LEE S	190 TURNPIKE RD	1.60	\$35,300	\$86,300	\$121,600
SAWYER, HARVEY N	SAWYER, LEE S	204 TURNPIKE RD	2.50	\$39,100	\$96,100	\$135,200

• Tax Exempt



Owner's Name	Co-grantee's Name	Location	Land Area in Acres	Total Assessed Land Value	Total Assessed Improvements	Total Assessed Parcel Value
SAWYER, KENT S	SAWYER, HEATHER L	272 TURNPIKE RD	12.84	\$41,800	\$167,800	\$209,600
SAWYER, LEE A	SAWYER, JUDITH	391 NUTTING RD	3.79	\$44,500	\$174,600	\$219,100
SAWYER, LEE S		73 TENACRES RD	0.59	\$69,100	\$95,700	\$164,800
SAWYER, RICHARD P		12-18 WITT HILL RD	43.00	\$32,500	\$28,700	\$61,200
SAWYER, RICHARD P	SAWYER, ANN F	365 TURNPIKE RD	216.00	\$332,600	\$274,700	\$607,300
SAWYER, RICHARD P		TURNPIKE RD	2.00	\$100	\$0	\$100
SAWYER, RICHARD P		OLD SHARON RD	66.00	\$7,400	\$0	\$7,400
SAWYER, RICHARD P	SAWYER, ANN	OLD SHARON RD	8.00	\$1,000	\$0	\$1,000
SAWYER, RICHARD P		WITT HILL RD	13.00	\$1,600	\$0	\$1,600
SAWYER, RICHARD P		TURNPIKE RD	67.00	\$4,900	\$0	\$4,900
SAWYER, RICHARD P		WITT HILL RD	12.00	\$1,700	\$0	\$1,700
SAYAN, REBECCA H	SAYAN, CHRISTIAN A	45 SQUANTUM RD	0.75	\$38,000	\$107,900	\$145,900
SCANLAN, KEVIN P		10 TURNPIKE RD	0.19	\$30,700	\$197,900	\$228,600
SCANLON, MAUREEN A		348 DUBLIN RD	3.22	\$44,500	\$153,100	\$197,600
SCANNELL TRUSTEE, JOSEPH	% CATHERINE S MORRISSETTE	67 TROTting PARK RD	0.75	\$76,000	\$85,700	\$161,700
SCHAUMANN, ROBERT C	SCHAUMANN, DIANE	43 FITCH RD	3.25	\$144,600	\$293,600	\$438,200
SCHIELE, THOMAS F	SCHIELE, CATHERINE M	21 THORNDIKE POND RD	0.57	\$33,900	\$280,800	\$314,700
SCHLICHER, JILL B	BECKER, PAUL & ELIZABETH	89 GILSON RD	3.40	\$44,900	\$86,000	\$130,900
SCHLICHER, JILL B	BECKER, PAUL & ELIZABETH	GILSON RD	0.19	\$74,100	\$0	\$74,100
SCHLICHTING, KIMBERLY	ANTHONY, DAMON	7 FOREST PARK	-	\$0	\$15,200	\$15,200
SCHLIM, MONIKA J		19 SARA DR	2.21	\$42,500	\$111,000	\$153,500
SCHMALTZ, EUNICE D		105 HOWARD HILL RD	25.00	\$43,800	\$95,200	\$139,000
SCHMALTZ, EUNICE D		158 SQUANTUM RD	1.01	\$29,400	\$27,400	\$56,800
SCHMALTZ, EUNICE D		166 SQUANTUM RD	1.01	\$63,700	\$22,700	\$86,400
SCHMALTZ, EUNICE D		166 SQUANTUM RD	18.60	\$63,500	\$43,500	\$107,000
SCHMALTZ, EUNICE D		MICHIGAN RD	15.00	\$300	\$0	\$300
SCHMALTZ, EUNICE D		MICHIGAN RD	1.50	\$100	\$0	\$100
SCHMALTZ, HENRY J		MICHIGAN RD	10.40	\$400	\$0	\$400
SCHMALTZ, HENRY J		PARKER RD	22.00	\$900	\$0	\$900
SCHMOOCK, UWE	SCHMOOCK, JODY A	21 JENNIFER LN	1.50	\$41,100	\$120,900	\$162,000
SCHNOOR, WILLIAM J	SCHNOOR, ROBERTA K	31 POINT RD	2.30	\$367,600	\$254,200	\$621,800
SCHOFIELD TRUSTEE, WILLIAM K		27 DUBLIN RD	5.19	\$64,300	\$412,000	\$476,300
SCHOLL, PATRICIA C		357 THORNDIKE POND RD	0.49	\$228,600	\$172,000	\$400,600
SCHOLL, PATRICIA C		THORNDIKE POND RD	1.00	\$32,100	\$0	\$32,100
SCHRAMM, MARTIN		16 STRATTON RD	0.09	\$15,000	\$13,000	\$28,000
SCHUG, STEVEN P	SCHUG, MAUREEN P	337 WOODBOUND RD	0.36	\$53,200	\$163,500	\$216,700
SCHULTE FAMILY LTD PRTRNSHIP	% NANCY CORNELIUS	309 THORNDIKE POND RD	0.34	\$205,500	\$114,100	\$319,600
SCHUTTLER, CHARLOTTE		18 COLTON DR	-	\$0	\$135,800	\$135,800
SCHWARTZ, ANDREW G	SCHWARTZ, RACHEL S	BRYANT RD	5.12	\$400	\$0	\$400
SCHWARTZ, ANDREW G	SCHWARTZ, RACHEL S	39 BRYANT RD	37.33	\$1,800	\$0	\$1,800
SCM ASSOCIATES, INC		MOUNTAIN RD	5.15	\$100	\$0	\$100
SCM ASSOCIATES, INC		MOUNTAIN RD	5.40	\$100	\$0	\$100
SCORZELLI, ROBERT J	SCORZELLI, ANN M	162 PROCTOR RD	2.00	\$42,100	\$155,400	\$197,500
SEARS, STEVEN J	SEARS, DIANE L	122 CRESTVIEW DR	2.01	\$42,100	\$272,800	\$314,900
SEARS, STEVEN J	SEARS, DIANE L	384 GILMORE POND RD	4.00	\$135,200	\$318,000	\$453,200
SEBASTIAN, KIRK D	MAACK, COLLEEN D	25 RIVER ST	0.26	\$22,500	\$73,600	\$96,100

• Tax Exempt



Owner's Name	Co-grantee's Name	Location	Land Area in Acres	Total Assessed Land Value	Total Assessed Improvements	Total Assessed Parcel Value
SEC OF HOUSING & URBAN DEVE	% PHILADELPHIA HO CENTER	153 DEAN FARM RD	5.07	\$48,100	\$110,700	\$158,800
SEC OF HOUSING & URBAN DEV	% MICHAELSON, CONNOR & BOUL	4 LINDEN ST	0.14	\$19,400	\$72,400	\$91,800
SEC OF HOUSING & URBAN DEV		27 LETOURNEAU DR	0.50	\$31,800	\$165,300	\$197,100
SEGALINI, CESARE J		12 RIDGECREST RD	0.77	\$84,000	\$123,000	\$207,000
SEIDMAN, CHARLENE M		344 RIVER ST	3.00	\$42,100	\$82,300	\$124,400
SELBY, KATY M	MARKIS, JUSTIN S	35 RED GATE RD	3.00	\$44,100	\$155,400	\$199,500
SELMER TRUSTEE, KENNETH S		69 DEAN FARM RD	2.17	\$42,400	\$93,900	\$136,300
SELMER, STEPHEN K	SELMER, ANGELA G	20 LAWRENCE ST	0.49	\$31,500	\$101,900	\$133,400
SENECAL, CHRISTOPHER L	SENECAL, MELISSA A	3 PARENT ST	0.08	\$14,800	\$75,000	\$89,800
SEPPALA, AARON		136 PROCTOR RD	5.15	\$46,200	\$104,400	\$150,600
SEPPALA, MELISSA K	SEPPALA JR, TIMOTHY J	2 DUVAL COOP MH PARK	-	\$0	\$65,900	\$65,900
SEPPALA, RODNEY D		105 PERRY RD	0.76	\$41,900	\$0	\$41,900
SEPPALA, SCOTT P	SEPPALA, ILLA A	112 SQUANTUM RD	0.34	\$25,800	\$104,500	\$130,300
SHACKETT, MARK W		362 GREAT RD	7.51	\$52,700	\$134,800	\$187,500
SHAFFER ET AL, SANDERS J	SHAFFER, SCOTT	125 GREAT RD	6.80	\$51,500	\$119,000	\$170,500
SHAMPINE, JAMES C	SHAMPINE, DEBRA J	107 STRATTON RD	0.61	\$35,100	\$136,400	\$171,500
SHAMY, JOSEPH D	SHAMY, POLLY MARIA	8 MAIN ST #10	-	\$0	\$179,500	\$179,500
SHANNON, RAYMOND D	SHANNON, MARSHA	333 SQUANTUM RD	1.06	\$40,200	\$108,700	\$148,900
SHARKEY, DENNIS T		RED GATE RD	4.50	\$20,500	\$0	\$20,500
SHATTUCK JR TRUSTEE, D CUTTER	SHATTUCK TRUSTEE, T ALLEN	474 GREAT RD	86.00	\$53,700	\$301,100	\$354,800
SHATTUCK JR TRUSTEE, D CUTTER	SHATTUCK TRUSTEE, T ALLEN	GREAT RD	40.00	\$5,600	\$0	\$5,600
SHAVER, PAUL A	SHAVER, CHARLENE M	25 RIDGECREST RD	0.94	\$39,600	\$142,000	\$181,600
SHAW, DAVID A	SHAW, DORIS G	197 CRESTVIEW DR	3.23	\$52,600	\$139,500	\$192,100
SHAW, DAVID A	SHAW, DORIS G	CRESTVIEW DR	4.05	\$43,200	\$0	\$43,200
SHAW, GLEN W	SHAW, ANN T	24 TYLER HILL RD	3.33	\$44,800	\$239,700	\$284,500
SHAY, DENNIS	SHAY, JOANNE	103 LORD VIEW DR	6.86	\$54,600	\$205,600	\$260,200
SHAY, MICHAEL S	SHAY, JENNIFER L	190 NUTTING RD	1.01	\$40,100	\$152,100	\$192,200
SHEA TRUSTEE, ELIZABETH B	SHEA TRUSTEE, EDWARD J	366 GILMORE POND RD	4.31	\$210,100	\$250,800	\$460,900
SHEA TRUSTEE, KENDRA L	% KENDRA L SHEA REV TR 2015	255 GREAT RD	5.06	\$42,900	\$266,700	\$309,600
SHEA TRUSTEE, KENDRA L	% KENDRA L SHEA REV TR 2015	RED GATE RD	152.00	\$6,700	\$0	\$6,700
SHEA TRUSTEE, KENDRA L	% KENDRA L SHEA REV TR 2015	RED GATE RD	29.00	\$1,100	\$0	\$1,100
SHEA TRUSTEE, MICHAEL J	SHEA TRUSTEE, KENDRA J	INGALLS RD	5.59	\$300	\$0	\$300
SHEA TRUSTEE, MICHAEL J	SHEA TRUSTEE, KENDRA J	INGALLS RD	5.02	\$300	\$0	\$300
SHEA TRUSTEE, MICHAEL J	SHEA TRUSTEE, KENDRA J	INGALLS RD	6.76	\$400	\$0	\$400
SHEA TRUSTEE, MICHAEL J	SHEA TRUSTEE, KENDRA J	INGALLS RD	5.06	\$300	\$0	\$300
SHEA TRUSTEE, MICHAEL J	SHEA TRUSTEE, KENDRA J	INGALLS RD	5.55	\$300	\$0	\$300
SHEA TRUSTEE, MICHAEL J	SHEA TRUSTEE, KENDRA J	254 INGALLS RD	6.12	\$400	\$0	\$400
SHEA TRUSTEE, MICHAEL J	SHEA TRUSTEE, KENDRA J	255 INGALLS RD	6.49	\$400	\$0	\$400
SHEA TRUSTEE, MICHAEL J	SHEA TRUSTEE, KENDRA J	259 INGALLS RD	6.07	\$400	\$0	\$400
SHEA TRUSTEE, MICHAEL J	SHEA TRUSTEE, KENDRA J	260 INGALLS RD	9.46	\$500	\$0	\$500
SHEA TRUSTEE, MICHAEL J	SHEA TRUSTEE, KENDRA J	RED GATE RD	11.59	\$700	\$0	\$700
SHEA TRUSTEE, MICHAEL J	SHEA TRUSTEE, KENDRA J	RED GATE RD	5.72	\$400	\$0	\$400
SHEA, MATTHEW H		8 CARRIAGE HILL DR	0.49	\$31,500	\$85,700	\$117,200
SHEA, MATTHEW H		212 INGALLS RD	68.19	\$59,500	\$300,600	\$360,100
SHEA, MATTHEW J		4 BURRINGTON ST	1.06	\$40,200	\$149,100	\$189,300
SHEA, MATTHEW J		HADLEY RD	5.84	\$400	\$0	\$400

• Tax Exempt



Owner's Name	Co-grantee's Name	Location	Land Area in Acres	Total Assessed Land Value	Total Assessed Improvements	Total Assessed Parcel Value
SHEA, MATTHEW J		420 PETERBOROUGH ST	5.83	\$400	\$0	\$400
SHEA, THOMAS	SHEA, ALLISON L	43 CHARLONNE ST	0.44	\$29,800	\$109,400	\$139,200
SHEEHY, MICHAEL K	SHEEHY, DIANE M	14 PIPER LN	0.68	\$37,200	\$117,400	\$154,600
SHELLEY, KRISTOPHER D	SHELLEY, LAURA B	47 PROSPECT ST	0.40	\$28,200	\$111,200	\$139,400
SHELLEY, SCOTT	SHELLEY, DEBRA D	63 SQUANTUM RD	0.75	\$38,000	\$96,700	\$134,700
SHEMET TRUSTEE, MARK		255 TURNPIKE RD	1.64	\$41,400	\$194,700	\$236,100
SHEPARD, BETH C		33 CONTOOCOOK AVE	0.45	\$30,200	\$107,900	\$138,100
SHERLOCK SR, PATRICK S	JOSLIN, TERRY	12 CHRISTIAN CT	0.10	\$18,500	\$49,900	\$68,400
SHERMAN, ROBERT F	CRESCI, PAMELA O	62 OLD COUNTY RD	15.10	\$53,600	\$184,300	\$237,900
SHERWIN, DARCI E	SHERWIN, PETER	3 MEMORY LN	1.27	\$40,600	\$40,200	\$80,800
SHERWOOD SECTION II	% MARGERY CLARK-KEVAN	SHERWOOD LN	20.36	\$44,200	\$0	\$44,200
SHIH, WILLY C	SHIH, JULIE M	111 INGALLS RD	28.78	\$51,100	\$371,600	\$422,700
SHIH, WILLY C	SHIH, JULIE M	INGALLS RD	36.31	\$44,600	\$0	\$44,600
SHIREY, NATHAN E	SHIREY, JANET	18 CARRIAGE HILL DR	0.81	\$38,500	\$93,300	\$131,800
SHOLL TRUST, CALVIN K		SANDERS RD	56.00	\$3,600	\$0	\$3,600
SHOTTON, KITTRIDGE A	ROYCE-SHOTTON, ELIZABETH J	102 MAIN ST	0.31	\$23,300	\$73,400	\$96,700
SIECZKOWSKI, ANDREW M	SIECZKOWSKI, DEBORAH L	13 PARENT ST	0.25	\$22,100	\$146,800	\$168,900
SILBERT TRUSTEE, PATRICIA A		56 MCCOY RD	2.45	\$43,000	\$143,600	\$186,600
SILBERT TRUSTEE, PATRICIA A		GILSON RD	0.09	\$57,700	\$0	\$57,700
SILVA SR, WAYNE A	SILVA, ANNA MARIE	68 FOREST PARK	-	\$0	\$18,300	\$18,300
SILVER RANCH AIRPARK INC		AIRPORT	4.13	\$14,300	\$1,500	\$15,800
SILVER RANCH AIRPARK INC		5 AIRPARK	-	\$0	\$102,200	\$102,200
SILVER RANCH AIRPARK INC		HANGER #4	-	\$0	\$122,400	\$122,400
SILVER RANCH AIRPARK INC		HANGER #9	-	\$0	\$80,100	\$80,100
SILVER RANCH INC		197 TURNPIKE RD	0.65	\$36,300	\$89,400	\$125,700
SILVER RANCH INC		184 TURNPIKE RD	175.00	\$47,700	\$141,000	\$188,700
SILVER RANCH INC		181-183 TURNPIKE RD	148.00	\$64,300	\$308,200	\$372,500
SILVER RANCH INC		BLAKE ST	0.05	\$900	\$0	\$900
SILVER RANCH INC		DARCIE DR	1.71	\$100	\$0	\$100
SIMARD, ALENA D	ROBICHAUD, DONALD J	84 SQUANTUM RD	0.55	\$33,300	\$84,300	\$117,600
SIMBERG TRUSTEE, RICHARD	SIMBERG TRUSTEE, LEORA A	2 MONADNOCK VIEW DR	26.37	\$56,000	\$163,100	\$219,100
SIMMONS, BRIAN WESLEY	SIMMONS, GAIL ANN	FITZWILLIAM RD	72.00	\$43,900	\$7,400	\$51,300
SIMMONS, KEVIN R	SIMMONS, CHERYL L	52 MICHIGAN RD	3.84	\$45,800	\$109,800	\$155,600
SIMPSON, CHARLES T	SIMPSON, JANE E	4-6 PINE ST	0.17	\$20,000	\$159,200	\$179,200
SIROIS, MARK J		42 HILLCREST RD	0.51	\$32,100	\$140,400	\$172,500
SIROIS, MICHAEL P		7 TYLER HILL RD	3.00	\$44,100	\$113,200	\$157,300
SISK TRUSTEE, RODNEY K	SISK TRUSTEE, MICHELLE A'	5 PROSPECT ST	0.27	\$22,900	\$102,600	\$125,500
SISOMBATH, RICHIE	SISOMBATH, PHOUKHAM	24 LACY RD	0.25	\$21,000	\$125,600	\$146,600
SITES, RYAN J	SITES, DONNA J	234 INGALLS RD	4.86	\$46,700	\$142,000	\$188,700
SKOG, WILLIAM L	ROGERS, JUDITH C	466 SQUANTUM RD	1.00	\$39,700	\$119,800	\$159,500
SLEYZAK, STEVEN M		246 SQUANTUM RD	0.69	\$33,800	\$55,300	\$89,100
• SLIVIAK, MICHAEL	SLIVIAK, BRITTNEY R	31 FOREST PARK	-	\$0	\$34,800	\$34,800
SLIVIAK, WALTER C	SLIVIAK, LISA M	107 FITZWILLIAM RD	11.17	\$40,500	\$111,200	\$151,700
SMITH TRUSTEE, TARL C	SMITH TRUSTEE, CHERYL N	170 GREAT RD	17.65	\$46,400	\$183,200	\$229,600
SMITH, BRADFORD P		763 GILMORE POND RD	0.87	\$54,600	\$173,200	\$227,800
SMITH, CHRISTOPHER L	HART-SMITH, MARGARET E	88 FITCH RD	3.11	\$53,200	\$233,500	\$286,700

• Tax Exempt



Owner's Name	Co-grantee's Name	Location	Land Area in Acres	Total Assessed Land Value	Total Assessed Improvements	Total Assessed Parcel Value
SMITH, DANIEL P	SMITH, DONNA L	108 SAWTELLE RD	4.00	\$44,100	\$233,300	\$277,400
SMITH, DANIEL P	SMITH, DONNA L	9 WEBSTER ST	0.50	\$31,800	\$62,500	\$94,300
SMITH, ELIZABETH		77 PARKER RD	8.00	\$57,700	\$301,600	\$359,300
SMITH, ELIZABETH A		400 THORNDIKE POND RD	2.00	\$84,200	\$1,900	\$86,100
SMITH, ELIZABETH A		THORNDIKE POND RD	0.10	\$67,100	\$200	\$67,300
SMITH, FRANKLIN H	SMITH, LUANN M	20 COBURN WAY	-	\$0	\$169,200	\$169,200
SMITH, JOEL P	SMITH, TIFFANY A	20 AETNA ST	0.29	\$23,700	\$122,100	\$145,800
SMITH, JOHN F	HEAFY, MARY	71 SHAKER FARM RD SO	103.99	\$53,500	\$142,200	\$195,700
SMITH, KATHLEEN A		51 HOWARD HILL RD	0.44	\$29,800	\$104,300	\$134,100
SMITH, KIM		36 SQUANTUM RD	0.91	\$39,300	\$80,600	\$119,900
SMITH, RONALD	SMITH, KELLEY A	21 CROSS ST	0.16	\$19,800	\$122,900	\$142,700
SMITH, TABITHA		18 PETERBOROUGH ST	-	\$0	\$64,500	\$64,500
SMITH, THOMAS R	SMITH, MARGARET AYRES	97 PEABODY HILL RD	3.50	\$45,100	\$67,400	\$112,500
SNITKO, WALTER J		10 PINE ST	0.14	\$19,400	\$83,400	\$102,800
SNOW, ARTHUR W	SNOW, RENEE L	32 SOUTH SHORE DR	1.85	\$41,800	\$148,800	\$190,600
SOCIETY FOR PROTECTION	OF NEW HAMPSHIRE FORESTS	DUBLIN RD	15.80	\$400	\$0	\$400
SOCIETY FOR PROTECTION	OF NEW HAMPSHIRE FORESTS	COBLEIGH HILL RD	65.37	\$3,800	\$0	\$3,800
SOCIETY FOR PROTECTION	OF NEW HAMPSHIRE FORESTS	MOUNTAIN RD	29.60	\$2,500	\$0	\$2,500
SOCIETY FOR PROTECTION	OF NEW HAMPSHIRE FORESTS	THORNDIKE POND RD	167.00	\$9,100	\$0	\$9,100
SOCIETY FOR PROTECTION	OF NEW HAMPSHIRE FORESTS	GREAT RD	52.46	\$1,200	\$0	\$1,200
SOCIETY FOR PROTECTION	OF NEW HAMPSHIRE FORESTS	MILLIKEN RD	24.50	\$500	\$0	\$500
SOCIETY FOR PROTECTION	OF NEW HAMPSHIRE FORESTS	GAP MOUNTAIN RD	168.00	\$8,600	\$0	\$8,600
SOCIETY FOR PROTECTION	OF NEW HAMPSHIRE FORESTS	GAP MOUNTAIN RD	12.60	\$500	\$0	\$500
SOCIETY FOR PROTECTION	OF NEW HAMPSHIRE FORESTS	GAP MOUNTAIN RD	11.00	\$400	\$0	\$400
SOCIETY FOR PROTECTION	OF NEW HAMPSHIRE FORESTS	OLD MILL RD	3.00	\$100	\$0	\$100
SOCIETY FOR PROTECTION	OF NEW HAMPSHIRE FORESTS	DUBLIN RD	1.00	\$100	\$0	\$100
SOCIETY FOR PROTECTION	OF NEW HAMPSHIRE FORESTS	FITZWILLIAM RD	106.00	\$1,800	\$0	\$1,800
• SOCIETY FOR PROTECTION	OF NEW HAMPSHIRE FORESTS	MOUNTAIN RD	120.00	\$91,400	\$0	\$91,400
• SOCIETY FOR PROTECTION	OF NEW HAMPSHIRE FORESTS	DUBLIN RD	60.00	\$116,300	\$0	\$116,300
• SOCIETY FOR PROTECTION	OF NEW HAMPSHIRE FORESTS	DUBLIN RD (REAR)	80.00	\$30,300	\$0	\$30,300
• SOCIETY FOR PROTECTION	OF NEW HAMPSHIRE FORESTS	9 HALFWAY HOUSE RD	183.00	\$149,300	\$0	\$149,300
• SOCIETY FOR PROTECTION	OF NEW HAMPSHIRE FORESTS	MT MONADNOCK (R)	610.00	\$568,100	\$0	\$568,100
• SOCIETY FOR PROTECTION	OF NEW HAMPSHIRE FORESTS	MOUNTAIN RD	138.50	\$171,900	\$0	\$171,900
• SOCIETY FOR PROTECTION	OF NEW HAMPSHIRE FORESTS	MOUNTAIN RD	171.00	\$234,100	\$0	\$234,100
• SOCIETY FOR PROTECTION	OF NEW HAMPSHIRE FORESTS	MOUNTAIN RD (REAR)	90.00	\$115,500	\$0	\$115,500
• SOCIETY FOR PROTECTION	OF NEW HAMPSHIRE FORESTS	MOUNTAIN RD (REAR)	41.00	\$51,700	\$0	\$51,700
• SOCIETY FOR PROTECTION	OF NEW HAMPSHIRE FORESTS	116 POOLE RD	426.00	\$422,600	\$0	\$422,600
• SOCIETY FOR PROTECTION	OF NEW HAMPSHIRE FORESTS	SHAKER FARM RD SOUTH	46.00	\$69,800	\$0	\$69,800
• SOCIETY FOR PROTECTION	OF NEW HAMPSHIRE FORESTS	SHAKER FARM RD SOUTH	50.00	\$60,400	\$0	\$60,400
• SOCIETY FOR PROTECTION	OF NEW HAMPSHIRE FORESTS	SHAKER FARM RD SOUTH	25.00	\$46,800	\$0	\$46,800
• SOCIETY FOR PROTECTION	OF NEW HAMPSHIRE FORESTS	SHAKER FARM RD SOUTH	3.50	\$5,300	\$0	\$5,300
SOCIETY FOR THE PROTECTION OF NH FOREST		RED GATE RD	10.00	\$200	\$0	\$200
SOCIETY FOR THE PROTECTION OF NH FORESTS		RED GATE RD	74.00	\$1,500	\$0	\$1,500
SOCIETY PROTECTION OF NH FORESTS		MOUNTAIN RD REAR	98.00	\$2,300	\$0	\$2,300
SODERBERG, LLOYD R	SODERBERG, BEVERLY H	12 PROSPECT ST	0.42	\$29,000	\$141,000	\$170,000
SOHNGEN, MICHAEL R		40 FITZWILLIAM RD	5.80	\$60,500	\$117,400	\$177,900

• Tax Exempt



Owner's Name	Co-grantee's Name	Location	Land Area in Acres	Total Assessed Land Value	Total Assessed Improvements	Total Assessed Parcel Value
SOHNGEN, MICHAEL R		MOUNTAIN RD	3.70	\$100	\$0	\$100
SOLER, KAREN M	CUNNINGHAM, THOMAS M	28 JENNIFER LN	0.51	\$32,100	\$83,800	\$115,900
SOMERO, PAULA R		67 STRATTON RD	0.20	\$20,700	\$97,600	\$118,300
SONEY TRUST, NORMAN L & SARA J		63 MAIN ST	0.24	\$21,500	\$140,200	\$161,700
SONEY TRUST, NORMAN L AND SARA J		WOODBURY HILL RD	5.43	\$44,800	\$0	\$44,800
SONEY, ALAN W	SONEY, RACHEL R GALLUP	11 DUBLIN RD	3.69	\$45,500	\$149,000	\$194,500
SORBY, CARL E	SORBY, PATRICIA	16 SKYLINE DR	0.70	\$37,600	\$101,000	\$138,600
SORBY, TIMOTHY C	SORBY, TAMMY A	21 ERIN LN	0.52	\$32,400	\$125,300	\$157,700
SOULIERE, TODD A	DUMONT, MONIQUE M	380 SQUANTUM RD	6.35	\$50,600	\$111,200	\$161,800
SOUTHWICK, DAVID W	SOUTHWICK, BRONWIN R	378 THORNDIKE POND RD	3.80	\$91,400	\$126,700	\$218,100
SPANO, DOREEN T		93 MILLIKEN RD	1.00	\$40,100	\$20,400	\$60,500
SPANO, DOREEN T		101 MILLIKEN RD	1.30	\$15,000	\$26,100	\$41,100
SPERRY CO-TRUSTEE, TOBY W	SPERRY CO-TRUSTEE, SUSAN R	50 DUBLIN RD	5.02	\$48,000	\$116,400	\$164,400
SPRINGFIELD, DAVID A	SPRINGFIELD, NANCY J	142 SHERWOOD LN	1.66	\$41,400	\$193,200	\$234,600
SPROUL, GEORGE	SPROUL, MARSHA	16 HARRIET LN	0.95	\$39,600	\$201,800	\$241,400
ST LAURENT SR, WAYNE E	ST LAURENT, TINA M	300 SQUANTUM RD	1.25	\$40,600	\$114,400	\$155,000
• ST PATRICK'S PARISH		87 MAIN ST	7.00	\$61,700	\$865,400	\$927,100
• ST PATRICK'S PARISH		PETERBOROUGH ST	7.00	\$61,700	\$7,500	\$69,200
• ST PATRICK'S SCHOOL		70 MAIN ST	14.51	\$85,800	\$998,600	\$1,084,400
ST PIERRE, ALFRED R	COBB, SONYA M	254 MOUNTAIN RD	2.00	\$42,100	\$108,000	\$150,100
ST PIERRE, PAUL J	ST PIERRE, CARLOYN J	5 WHEELER ST	0.46	\$30,600	\$82,800	\$113,400
STARCHER, BRETT		332 SQUANTUM RD	1.30	\$40,700	\$123,200	\$163,900
STARCHER, RICK A	STARCHER, CAROL S	48 TYLER HILL RD	1.62	\$41,300	\$108,000	\$149,300
STARR, DANIEL W		30 BURRINGTON ST	0.40	\$28,200	\$112,000	\$140,200
STARR, JASON F	JANUARIO, LISA M	26 SCHOOL ST	0.22	\$20,000	\$85,700	\$105,700
STARRETT, CRAIG P	STARRETT, KETHRYN L	29 MONADNOCK VIEW DR	1.02	\$40,100	\$131,600	\$171,700
STARRETT, PAUL D	STARRETT, PATRICIA	256 GILSON RD	1.71	\$300,800	\$231,300	\$532,100
STEDMAN II, HOWARD E		14 CARRIAGE HILL DR	0.77	\$38,200	\$94,400	\$132,600
STEIN REV TRST, RICHARD HENRY		39 HARKNESS RD	1.15	\$40,400	\$296,400	\$336,800
STEINBERG, PENNY NESSON		575 THORNDIKE POND RD	4.70	\$344,200	\$267,100	\$611,300
STEINFELD, JOSEPH		406 GILMORE POND RD	0.82	\$156,300	\$120,300	\$276,600
STEPHENSON TRUSTEE, ROBERT B		8 MAIN ST #2	-	\$0	\$83,000	\$83,000
STEPHENSON, ROB TRSTEE	347 MAIN STREET REVOC TR	347 MAIN ST	0.37	\$27,000	\$241,700	\$268,700
STERLING GOLF LLC		53 DUBLIN RD	59.98	\$158,100	\$588,100	\$746,200
STERLING GOLF LLC		DUBLIN RD	97.77	\$253,600	\$0	\$253,600
STERLING JR, FRANKLIN W	STERLING, KATHLEEN A	63 MONADNOCK VIEW DR	1.05	\$40,200	\$205,300	\$245,500
STERLING REV TRUST 2014, KEVIN F	STERLING REV TR 2014, N J	38 BLACKBERRY LN	1.00	\$39,700	\$128,800	\$168,500
STEVENS, SUSAN L		4 PARENT ST	0.31	\$24,600	\$73,300	\$97,900
STEWART SR TRUSTEE, WILLIAM C	STEWART TRUSTEE, DEB L	470 DUBLIN RD	6.10	\$50,100	\$202,800	\$252,900
STEWART, DEBRA A		35 MONADNOCK VIEW DR	1.02	\$40,100	\$120,400	\$160,500
STEWART, DONALD B		43 HUNT RD	3.80	\$49,700	\$131,800	\$181,500
STEWART, DONALD B	STEWART, SANDRA	317 NUTTING RD	9.00	\$42,700	\$61,500	\$104,200
STEWART, DONALD B	STEWART, SANDRA M	NUTTING RD	14.00	\$6,600	\$400	\$7,000
STEWART, DONALD B		SQUANTUM RD	15.00	\$2,000	\$0	\$2,000
STEWART, DONALD B	STEWART, SANDRA	329 NUTTING RD	5.50	\$700	\$0	\$700
STEWART, SANDRA M		43 HUNT RD	17.00	\$700	\$0	\$700

• Tax Exempt



Owner's Name	Co-grantee's Name	Location	Land Area in Acres	Total Assessed Land Value	Total Assessed Improvements	Total Assessed Parcel Value
STEWART, WILLIAM C	STEWART, DEBORAH J	SQUANTUM RD	14.00	\$1,500	\$0	\$1,500
STONE REVOC TRUST, JOHN AND HELEN		10 PARADISE LN	0.58	\$34,200	\$112,700	\$146,900
STONE, JENNIFER A	STONE, MARK J	31 RIDGECREST RD	0.69	\$37,500	\$131,400	\$168,900
STONE, HEIDI R		98 NORTH ST	0.66	\$36,600	\$113,200	\$149,800
STONE, MARK		12 AMBOY CIR	1.03	\$38,200	\$93,200	\$131,400
STONE, ROY G	STONE, NANCY A	255 MOUNTAIN RD	3.70	\$42,700	\$107,800	\$150,500
STONE, ROY G	STONE, NANCY A	10 MAIN ST	-	\$0	\$117,900	\$117,900
STONE, ROY G		MOUNTAIN RD	3.00	\$100	\$0	\$100
STONEHILL, LINDA J		111 CRESTVIEW DR	4.51	\$60,500	\$114,100	\$174,600
STONEMEN PROPERTIES LLC		109 MAIN ST	0.14	\$16,500	\$76,700	\$93,200
STONEMEN PROPERTIES LLC		26 PINE ST	0.49	\$30,600	\$24,400	\$55,000
STONIONIS, LINDA J	STONIONIS, VITO	46 DARCIE DR	1.20	\$40,500	\$96,200	\$136,700
STOUGHTON ET AL, BETTY S	ADAMS, ANN S	8 MAIN ST #8	-	\$0	\$165,300	\$165,300
STOWELL REALTY LP	% JAMES FREDERICK EA	SHAKER FARM RD SO(R)	223.00	\$30,100	\$0	\$30,100
STOWELL REALTY LP	% JAMES S FREDERICK	SHAKER FARM RD SO(R)	12.00	\$300	\$0	\$300
STRAITIFF REV TRST, HELEN C		349 SQUANTUM RD	11.75	\$39,500	\$155,300	\$194,800
STRAITIFF, ALFRED R	STRAITIFF, DOROTHY E	50 CHARLONNE ST	0.23	\$21,300	\$151,900	\$173,200
STRATTON PLACE CONDOMINIUM	UNIT OWNERS ASSOC	13 STRATTON RD	0.10	\$0	\$0	\$0
STRATTON, ALBERT G	% MARK STRATTON	3 MARK ST	0.53	\$16,400	\$14,400	\$30,800
STRATTON, FREDRICK	STRATTON, NANCY	141 MAIN ST	1.47	\$39,000	\$120,100	\$159,100
STREICHER, GEORGE W	STREICHER, JEAN A	7 WINDING BROOK RD	2.05	\$38,200	\$80,800	\$119,000
STRICKLAND, DONALD W	STRICKLAND, ELISE M	577 THORNDIKE POND RD	2.50	\$312,300	\$154,900	\$467,200
STRONG JR, TRUST, ROBERT K		SANDERS RD (REAR)	14.00	\$200	\$0	\$200
STRUBE TRUSTEE, OLIVER C	PARKER TRUSTEE, SARA L	377 GREAT RD	2.11	\$42,300	\$173,100	\$215,400
STRUZIK, MICHAEL	STRUZIK, DANIELLE	9 SKYLINE DR	1.01	\$40,100	\$132,300	\$172,400
STUART, ANNE		517 THORNDIKE POND RD	2.40	\$42,900	\$160,400	\$203,300
STUART, ANNE		THORNDIKE POND RD	0.68	\$18,600	\$8,200	\$26,800
STURGES, PAUL	STURGES, SUSAN	3 WINDY FIELDS LN	0.28	\$23,500	\$117,900	\$141,400
SULLIVAN TRUSTEE, ANN W	SULLIVAN TRUST, W FRANCES	5 DUSTIN LN	-	\$0	\$143,200	\$143,200
SULLIVAN TRUSTEE, ELIZABETH B		438 GILMORE POND RD	2.40	\$229,000	\$410,000	\$639,000
SULLIVAN, JOANNE	SULLIVAN, GILLIAN S	21 RIVER ST	0.63	\$35,700	\$118,000	\$153,700
SULLIVAN, LAURENCE E	SULLIVAN, ROBIN L	21 SCOTT POND RD	4.08	\$34,700	\$167,100	\$201,800
SULLIVAN, STEPHEN E	SULLIVAN, LANA J	63 GIBBS RD	3.47	\$45,000	\$241,800	\$286,800
• SUPERINTENDENT OF SCHOOLS		18 SCHOOL ST	2.41	\$152,100	\$2,691,200	\$2,843,300
SUPRENANT, EDWARD J	SUPRENANT, JULIA	53 MILLIKEN RD	4.60	\$47,300	\$110,600	\$157,900
SWENSEN TRUSTEE, LYMAN	SWENSEN TRUSTEE, LOIS	13 STRATTON RD #D	-	\$0	\$126,300	\$126,300
SWENSON, PAUL R	SWENSON, ELAINE M	DUBLIN RD	5.45	\$100	\$0	\$100
SWENSON, PAUL R	SWENSON, ELAINE M	DUBLIN RD	9.09	\$200	\$0	\$200
SWIFT, KEVIN M	SWIFT, KARIE S	18 CRESTVIEW DR	4.00	\$46,100	\$116,600	\$162,700
SWINEHART, HAI	SWINEHART, SCOTT	80 NUTTING RD	0.35	\$26,200	\$97,300	\$123,500
SWINEHART, SCOTT T	SWINEHART, HAI H	55 WEBSTER ST	0.35	\$26,200	\$111,900	\$138,100
SWINGLE, PATRICIA		399 FITZWILLIAM RD	14.24	\$40,600	\$144,000	\$184,600
SWITTER, DOANLD J		RIVER ST	2.00	\$100	\$0	\$100
SWITTER, DONALD J		MOWER RD	68.00	\$3,300	\$0	\$3,300
SYMONOWICZ, THEODORE J	SYMONOWICZ, CAROL A	177 DEAN FARM RD	5.19	\$48,300	\$118,000	\$166,300
SYRJANEN, BARRY W	SYRJANEN, CYNTHIA G	36 MELISSA CR	-	\$0	\$150,800	\$150,800

• Tax Exempt



Owner's Name	Co-grantee's Name	Location	Land Area in Acres	Total Assessed Land Value	Total Assessed Improvements	Total Assessed Parcel Value
SZMYT, JOSEPH A	SZMYT, RUTH L	99 FOREST PARK	-	\$0	\$30,000	\$30,000
TAAFFE, PAUL K	TAAFFE, DEBRA P	86 TOWN FARM RD	2.00	\$42,100	\$121,200	\$163,300
TAC SR HOLDING COMPANY LLC		79 TURNPIKE RD	0.25	\$21,000	\$69,500	\$90,500
TAC SR HOLDING COMPANY LLC		TURNPIKE RD	0.27	\$2,300	\$0	\$2,300
TAC SR HOLDING COMPANY LLC		7 KNIGHT ST	5.50	\$59,100	\$484,900	\$544,000
TAFAS, LINDSAY K	BANISTER, WILLIAM M	3 JUNIPER ST	0.17	\$20,000	\$110,700	\$130,700
TAFT, HOWLAND G	EXECUTOR TO H G TAFT ESTATE	20-22 TAFT RD	0.92	\$78,800	\$86,900	\$165,700
TAPPLY, CHERYL M		179 CRESTVIEW DR	2.98	\$44,100	\$168,000	\$212,100
TAPPLY, JODI		37 FIRST TAVERN RD	1.75	\$39,600	\$168,100	\$207,700
TARDIFF, MORGAN J	TARDIFF, MAXIMUS M	32 FOREST PARK	-	\$0	\$15,000	\$15,000
TARR JR, WESLEY R		577 FITZWILLIAM RD	5.00	\$47,900	\$135,200	\$183,100
TAYLOR, DARYN LEE	TAYLOR, JANICE L	18 SAWTELLE RD	1.00	\$40,100	\$90,900	\$131,000
TAYLOR, DONOVAN G	TAYLOR, CAROLE A	8 AETNA ST	0.19	\$20,400	\$88,400	\$108,800
TAYLOR, MARK A		355 RIVER ST	5.00	\$43,900	\$77,300	\$121,200
TAYLOR, RONALD	TAYLOR, SANDRA	114 FOREST PARK	-	\$0	\$20,200	\$20,200
TAYLOR, VERNON P	TAYLOR, BEVERLY A	66 SQUANTUM RD	0.23	\$21,300	\$90,000	\$111,300
TD BANK		GOODNOW ST	0.17	\$30,000	\$1,500	\$31,500
TD BANK		GOODNOW ST	0.06	\$16,700	\$78,400	\$95,100
TD BANK		28 MAIN ST	0.63	\$53,600	\$848,800	\$902,400
TEBO, SHARON MARIE	SLIWOSKI, E & W.R PUTNAM	362 WOODBOUND RD	0.16	\$19,800	\$5,700	\$25,500
TEIXEIRA, ANDREW L	TEIXEIRA, RACHAL R	3 ST JEAN ST	0.24	\$21,600	\$90,500	\$112,100
TELEFLEX INC		50 PLANTATION DR	8.88	\$187,800	\$2,097,700	\$2,285,500
TELEFLEX INC		48 PLANTATION DR	2.95	\$164,100	\$230,000	\$394,100
TELEFLEX INC		PLANTATION DR	3.31	\$205,600	\$0	\$205,600
TEMPONE JR, JOHN F	TEMPONE, KATHERINE H	35 HOWARD HILL RD	0.55	\$33,300	\$118,200	\$151,500
TENCATI REV TRUST 2014, ALAN P	NIELSEN REV TRUST 2014, G M	339-341 WOODBOUND RD	0.22	\$46,400	\$152,800	\$199,200
TENTERS, MICHAEL C	TENTERS, NICOLLE R	374 SQUANTUM RD	1.00	\$30,100	\$132,200	\$162,300
TENTERS, PETER P	TENTERS, SHIRLEY J	79 HIGHLAND AVE	0.76	\$38,100	\$139,200	\$177,300
THE PARK THEATRE		6 RIVER ST	0.09	\$23,300	\$69,100	\$92,400
THE PARK THEATRE		19 MAIN ST	0.23	\$32,000	\$0	\$32,000
THEPLAMA SR, JIRASAKK M	THEPLAMA, ALISA N	35 WINDY FIELDS LN	0.65	\$36,300	\$135,200	\$171,500
THIBEAULT, LARRY K	THIBEAULT, STEVEN	39 WEBSTER ST	11.29	\$190,400	\$153,800	\$344,200
THOIN TRUSTEE, JAMES R	THOIN TRUSTEE, MARIA M	79 GREAT RD	2.00	\$46,100	\$152,400	\$198,500
THOMAS, FELICIA C		62 MONADNOCK VIEW DR	13.83	\$44,800	\$234,400	\$279,200
THOMAS, ROBERT C		299 MAIN ST	0.98	\$39,900	\$101,900	\$141,800
THOMAS, SELINA J		15 GIBBS RD	1.68	\$39,500	\$78,400	\$117,900
THOMPSON 2004 TRUST, DENNIS F	THOMPSON 2004 TRUST, CAR J	102 SHERWOOD LN	2.94	\$142,800	\$201,800	\$344,600
THOMPSON 2004 TRUST, DENNIS F	THOMPSON 2004 TRUST, CAR J	38 FROST POND RD	0.37	\$21,900	\$15,200	\$37,100
THOMPSON, HAROLD		31 GILMORE POND RD	8.50	\$40,400	\$141,300	\$181,700
THOMPSON, HAROLD		RIVER ST	5.30	\$100	\$0	\$100
THOMPSON, ROSARIA		90 FOREST PARK	-	\$0	\$23,800	\$23,800
THORNDIKE CLUB	SUSAN FERBER TREASURER	86 GILSON RD	3.27	\$323,400	\$90,800	\$414,200
THORNDIKE POND POINT RD LLC	% ROBERT MELZER	POINT RD	2.50	\$10,800	\$0	\$10,800
THORNDIKE POND WATERFRONT LLC		THORNDIKE POND RD	2.20	\$77,000	\$1,500	\$78,500
THORNDIKE TRUST	% ROBERT BANKER	453 THORNDIKE POND RD	9.30	\$290,700	\$387,900	\$678,600
THORNDIKE TRUST	C/O ROBERT BANKER	22 POINT RD	2.45	\$100	\$0	\$100

• Tax Exempt



Owner's Name	Co-grantee's Name	Location	Land Area in Acres	Total Assessed Land Value	Total Assessed Improvements	Total Assessed Parcel Value
THORON TRUSTEE, LOUISA		139 HARKNESS RD	103.00	\$57,600	\$313,800	\$371,400
THURBER, STEVEN A	THURBER, DEBORAH S	13 CUTTER HILL RD	8.30	\$65,100	\$69,400	\$134,500
THURBER, STEVEN A	THURBER, DEBORAH S	51 HARKNESS RD	2.00	\$42,100	\$422,200	\$464,300
THURSTON, TINA M	THURSTON SR, DAVID P	153 MAIN ST	1.20	\$40,500	\$165,000	\$205,500
TIBBETTS, KERRY L		10 OAK ST	0.29	\$23,700	\$113,400	\$137,100
TIEGER REVOC TRUST, MARC P & JUD L		25 TURNPIKE RD	1.00	\$40,100	\$118,100	\$158,200
TIEGER TRUSTEE, MARC P		18 BRADLEY CT	0.42	\$31,900	\$127,600	\$159,500
TILTON, LEONARD A	TILTON, JOYCE	5 BRADLEY CT	0.32	\$27,500	\$205,800	\$233,300
TOBINE, ANTHONY I		96 FOREST PARK	-	\$0	\$34,900	\$34,900
TONYAI, PATTAMA B	TONYAI, GAWMANEE	10 CHRISTIAN CT	0.08	\$14,800	\$66,800	\$81,600
TORRANCE, SUSAN SHELBY		360 WOODBOUND RD	0.27	\$22,900	\$49,900	\$72,800
TORREY, JANE		B/O MOUNTAIN RD	-	\$0	\$11,300	\$11,300
TORSEY, DAVID L	TORSEY, MELINDA	35 GILMORE POND RD	0.28	\$23,300	\$40,600	\$63,900
TOUCH, CHAN	RICHARDS, MEREDITH MARTIN	58 HOWARD HILL RD	0.49	\$31,500	\$86,700	\$118,200
TOWNSEND, NATHAN		75 FOREST PARK	-	\$0	\$33,500	\$33,500
TRAFFIE, ALVAN A		94 FITCH RD	3.09	\$62,700	\$0	\$62,700
TRAN, LISA		3 JENNIFER LN	1.03	\$40,200	\$117,600	\$157,800
TRANIELLO TRUSTEE, DINA A	TRANIELLO TRUSTEE, JAMES F A	INGALLS RD	4.39	\$300	\$0	\$300
TRANIELLO TRUSTEE, JAMES F A	TRANIELLO TRUSTEE, DINA A	112 INGALLS RD	33.92	\$42,400	\$157,500	\$199,900
TREMBLAY, CHRISTOPHER V	RHODES-TREMBLAY, SHAN C	400 NUTTING RD	2.10	\$42,300	\$175,300	\$217,600
TREMPE, RICHARD R	TREMPE, SUSAN M.	10 CONTOOCOOK AVE	0.37	\$27,000	\$101,600	\$128,600
TRIBA, CHRISTOPHER K	TRIBA, KRISTEN J	68 OVERVIEW DR	3.15	\$57,400	\$172,900	\$230,300
TRIBA, CHRISTOPHER K	TRIBA, KRISTEN J	90 OVERVIEW DR	4.18	\$46,500	\$0	\$46,500
TRIMBLE, DAVID D	TRIMBLE, ELIZABETH P	55 THORNDIKE POND RD	1.00	\$48,100	\$103,700	\$151,800
TRIMBLE, ELIZABETH P	TRIMBLE, DAVID D	401 MAIN ST	1.00	\$40,100	\$93,600	\$133,700
TRIPP, WALLACE W	% EDWARD JONES TRUST CO	PETERBOROUGH ST	2.50	\$53,100	\$0	\$53,100
TROMBLY III, ERNEST H	TROMBLY, LILLIAN B	395 SQUANTUM RD	25.01	\$40,300	\$184,900	\$225,200
TROMBLY, LILLIAN B	TROMBLY III, ERNEST H	SQUANTUM RD	31.60	\$5,300	\$0	\$5,300
TROY WATER WORKS		898 MOUNTAIN RD	154.00	\$203,600	\$0	\$203,600
TROYZ PROPERTY MANAGEMENT LLC		22 HUNT RD	0.41	\$28,600	\$112,800	\$141,400
TULLIO FAMILY REVOC TRUST		259 TURNPIKE RD	4.00	\$46,100	\$199,600	\$245,700
TUMBLIN, SHERYLL LEE		22 PEACE DR	2.00	\$43,400	\$81,400	\$124,800
TUPER, PAUL D	PRANULIS, JASON R	4 MEADOW LN	0.21	\$20,900	\$73,600	\$94,500
TURGEON, RAYMOND E	TURGEON, MICHELAINE	74 TOWN FARM RD	2.17	\$42,400	\$124,100	\$166,500
TURILLI, RAYMOND	TURILLI, ROBIN D	30 NELSON CIR	0.66	\$36,600	\$119,700	\$156,300
TURILLI, RAYMOND	TURILLI, DONNA	103 FOREST PARK	-	\$0	\$37,300	\$37,300
TURNER, JOHN E		261 NUTTING RD	1.00	\$48,100	\$184,600	\$232,700
TUTTLE, MARGARET L		4 FOREST PARK	-	\$0	\$29,700	\$29,700
TWADDELL JR, EDWARD S	TWADDELL, MARY L	105 LACY RD	2.97	\$44,000	\$125,200	\$169,200
TYLER, JOHN L	TYLER, SHARON G	23 PINECREST RD	0.34	\$25,800	\$117,400	\$143,200
UEDA TRUST, PEGGY LLYNN		267 OLD SHARON RD	1.70	\$49,500	\$90,500	\$140,000
ULRICH REALTY LLC		89 PETERBOROUGH ST	0.19	\$30,700	\$219,500	\$250,200
UNDERWOOD FAMILY LAND TRUST		22 DUNSHEE RD	281.00	\$53,700	\$255,400	\$309,100
UNDERWOOD FAMILY LAND TRUST		225 GREAT RD	3.59	\$39,400	\$100,300	\$139,700
UNDERWOOD, CHRISTOPHER		GILMORE POND RD	3.20	\$200,100	\$400	\$200,500
• UNITED CHURCH OF JAFFREY		54 MAIN ST	2.58	\$63,300	\$656,300	\$719,600

• Tax Exempt



Owner's Name	Co-grantee's Name	Location	Land Area in Acres	Total Assessed Land Value	Total Assessed Improvements	Total Assessed Parcel Value
• UNKOWN		PINE ST	0.09	\$1,700	\$0	\$1,700
UPTON, DONALD A	STEARNS UPTON, DORIS	MOUNTAIN RD REAR	15.00	\$500	\$0	\$500
UPTON, DONALD A	UPTON, DORIS S	MOUNTAIN RD REAR	10.00	\$600	\$0	\$600
US BANK NATIONAL ASSOC TRUST	% WELLS FARGO HOME MORT	32 CHARLONNE ST	0.31	\$24,600	\$55,900	\$80,500
VAIANI, CHRISTOPHER	VAIANI, JOANNE M	7 MEADOW LN	0.81	\$38,500	\$101,000	\$139,500
VAILLANCOURT, MELISSA A	JOHNSON, CARL R	111 MICHIGAN RD	1.00	\$40,100	\$94,300	\$134,400
VAILLANCOURT, PHYLLIS M		623 GILMORE POND RD	2.90	\$43,900	\$93,100	\$137,000
VAN BLARCOM, EDWARD J		113 HADLEY RD	1.80	\$39,700	\$337,600	\$377,300
VAN BLARCOM, EDWARD J	VAN BLARCOM, CARMEN C	PETERBOROUGH ST	13.39	\$4,700	\$0	\$4,700
VAN BRUNT, GORDON	CONNOLLY, THOMAS	10 FLETCHER DR	0.46	\$30,600	\$72,100	\$102,700
VAN DYKE, ROBERT		MOUNTAIN RD	58.86	\$76,800	\$0	\$76,800
VAN DYKE, ROBERT B		65 DUBLIN RD	1.75	\$57,600	\$149,900	\$207,500
VAN NESS TRUSTEE, JOHN H		11 JAQUITH RD	17.30	\$43,300	\$310,200	\$353,500
VAN NESS TRUSTEE, JOHN H		25 JAQUITH RD	2.74	\$43,600	\$102,100	\$145,700
VAN VOOREN JR, WILLIAM		19 PINE ST	0.23	\$21,300	\$91,600	\$112,900
VANHOUTEN, STEVEN L	VANHOUTEN, KAREN H	369 GREAT RD	2.00	\$42,100	\$134,600	\$176,700
VEAR, BRADLEY T		8 CHRISTIAN CT	0.14	\$19,400	\$141,400	\$160,800
VERIZON WIRELESS		365 TURNPIKE ROAD	-	\$0	\$115,500	\$115,500
• VFW AMBULANCE GARAGE	JAFFREY, TOWN OF	119 MAIN ST	0.14	\$24,200	\$54,200	\$78,400
VIGNEAULT, MILDRED E		46 TOWN FARM RD	2.00	\$42,100	\$165,900	\$208,000
VISCEGLIE, NANCY	GRECO, FRANCESCO	8 HAMILTON CT	0.59	\$34,500	\$172,400	\$206,900
VISCEGLIE, STEPHEN M	VISCEGLIE, CAROLINE	100 FOREST PARK	-	\$0	\$41,300	\$41,300
VITELLO, JARED S	VITELLO, ALICIA M	98 SAWTELLE RD	3.00	\$40,100	\$160,400	\$200,500
VITELLO, JONATHAN P	VITELLO, SARAH E	361 NORTH ST	2.03	\$42,200	\$88,000	\$130,200
VORCE, REGINA G		482 GILMORE POND RD	0.33	\$114,200	\$176,600	\$290,800
VORCE, WILLIAM H	VORCE, GEORGETTE A	157 RIVER ST	1.00	\$40,100	\$21,600	\$61,700
WAKEMAN, PRESTON G	WAKEMAN, LINDA M	9 CHARLONNE ST	0.19	\$20,400	\$75,800	\$96,200
WA-KLO INC		THORNDIKE POND RD	12.04	\$305,200	\$0	\$305,200
WA-KLO INC		587 THORNDIKE POND RD	27.00	\$450,600	\$570,206	\$1,020,806
WALKER, HAMILTON T	WALKER, KATHLEEN	30 LAKEWOOD DR	1.09	\$40,300	\$118,100	\$158,400
WALKER, LYNN	WALKER, BRUCE S	76 RIVER ST	0.16	\$19,800	\$39,300	\$59,100
WALKER, MICHAEL D	WALKER, SHARON E	17 BRADLEY CT	0.37	\$29,700	\$111,900	\$141,600
WALKER, ROBERT M	WALKER, MEREDITH A	43 LAKEWOOD DR	1.44	\$41,000	\$129,800	\$170,800
WALKER, STEVEN J		GREAT RD	44.24	\$1,400	\$0	\$1,400
WALKONEN, PAUL F	WALKONEN, ROSALIE M	11 PINE ST	0.30	\$24,200	\$98,000	\$122,200
WALL REVOCABLE TRUST, MICHAEL T		30 FIRST TAVERN RD	8.80	\$55,200	\$137,300	\$192,500
WALLACE, DENNIS M	WALLACE, LAURA A	203 INGALLS RD	13.78	\$41,900	\$214,800	\$256,700
WALLACE, RAYMOND J	WALLACE, CLARISSA A	119 FOREST PARK	-	\$0	\$38,100	\$38,100
WALLACE, ROBERT E		80 FOREST PARK	-	\$0	\$23,200	\$23,200
WALLEN, WAYNE	WALLEN, CLARITA	41 LETOURNEAU DR	0.51	\$30,500	\$108,200	\$138,700
WALLENSTEIN, ANDREW P	WALLENSTEIN, LINDA A	135 MAIN ST	0.61	\$35,100	\$94,500	\$129,600
WALTER, DALE J	WALTER, TRACEY A	50 SOUTH SHORE DR	4.15	\$92,800	\$163,700	\$256,500
WARD, ROBERT P	WARD, LISA	161 NUTTING RD	3.40	\$43,700	\$88,000	\$131,700
WARREN, SHEILA A	WARREN, ALAN B	67 MONADNOCK VIEW DR	1.40	\$44,700	\$177,700	\$222,400
WE SERVE HIM, LLC		17 MAIN ST	0.07	\$19,400	\$170,900	\$190,300
WEBB, ANNE S N	WEBB, RICHARD C L	43 THORNDIKE POND RD	1.28	\$48,700	\$158,800	\$207,500

• Tax Exempt



Owner's Name	Co-grantee's Name	Location	Land Area in Acres	Total Assessed Land Value	Total Assessed Improvements	Total Assessed Parcel Value
WEBB, CYNTHIA S		15 PARSONS LN	1.30	\$40,700	\$100,500	\$141,200
WEBB, LEIGH H		240 GILSON RD	1.93	\$304,000	\$337,200	\$641,200
WEBBER, ANDREW L	WEBBER, RUTH Q	19 HIGHLAND AVE	0.42	\$24,700	\$92,400	\$117,100
WEBER TRUST, PAUL		12 EVERGREEN LN	2.78	\$43,700	\$130,700	\$174,400
WEBSTER, JAMES M	WEBSTER, ELIZABETH M	188 PEABODY HILL RD	20.00	\$52,900	\$138,200	\$191,100
WECHSLER, THERESA MCDONOUGH		239-243 SQUANTUM RD	0.70	\$37,600	\$168,200	\$205,800
WEIBEL REV LIV TRUST, KATHLEEN S		8 SCHOOL ST	0.36	\$25,200	\$245,700	\$270,900
WEIBEL REV LIV TRUST, KATHLEEN S		35 MAIN ST	0.26	\$22,700	\$126,100	\$148,800
WEIMANN, JAMES A		35 CHARLONNE ST	0.65	\$36,300	\$85,300	\$121,600
WEIMANN, JAMES A	WEIMANN, CINDY C	243 GREAT RD	3.10	\$44,300	\$189,600	\$233,900
WEINER TRUSTEE, STEPHEN M	WEINER TRUSTEE, PATRICIA T	42 FIRST TAVERN RD	1.96	\$42,000	\$203,500	\$245,500
WEISS REYNOLD		17 TURNPIKE RD	0.25	\$30,800	\$117,200	\$148,000
WEISSMAN TRUSTEE, JOEL	WEISSMAN TRUST, DEBORAH S	388 GREAT RD	3.00	\$44,100	\$210,600	\$254,700
WEISSMAN TRUSTEE, JOEL	WEISSMAN TRUST, DEBORAH S	32 HOWARD HILL RD	0.50	\$31,800	\$87,500	\$119,300
WEISSMAN TRUSTEE, JOEL	WEISSMAN TRUST, DEBORAH S	25 CHARLONNE ST #6	-	\$0	\$119,000	\$119,000
WEISSMAN, JOEL	WEISSMAN, DEBORAH S	115 SAWTELLE RD	1.36	\$37,300	\$189,600	\$226,900
WEISSMAN, JOEL	WEISSMAN, DEBORAH S	123 SAWTELLE RD (REAR)	10.75	\$400	\$0	\$400
WELCH III, WILLIAM	WELCH, LESLIE	41 FIRST TAVERN RD	1.49	\$38,800	\$136,700	\$175,500
WELLS JR, CHARLES H	WELLS, ANNABELLE G	17 DEAN FARM RD	2.00	\$41,400	\$147,400	\$188,800
WENTWORTH, PETER A	WENTWORTH, ANNE W	96 SQUANTUM RD	0.72	\$37,800	\$129,400	\$167,200
WESTHEIMER TRUSTEE, ELLEN		55 TENACRES RD	12.90	\$78,100	\$86,100	\$164,200
WHALEN, WILLIS	WHALEN, DARLENE	TURNER RD	11.00	\$35,200	\$0	\$35,200
WHEELER TRUSTEE, JANET B		77 TENACRES RD	0.35	\$52,400	\$147,600	\$200,000
WHEELER, BENJAMIN J	WHEELER, ANN C	103 DEAN FARM RD	7.33	\$39,400	\$194,400	\$233,800
WHEELER, BENJAMIN J	WHEELER, ANN C	DEAN FARM RD	5.02	\$700	\$0	\$700
WHEELER, DANIEL A	WHEELER, LAURA A	26 GILMORE POND RD	0.14	\$17,400	\$89,300	\$106,700
WHIPPEN JR, JOSEPH E		127 FITZWILLIAM RD	0.71	\$37,600	\$125,700	\$163,300
WHITE REV TRUST, PAMELA G		75 EMERY RD	44.20	\$178,100	\$483,500	\$661,600
WHITE REV TRUST, PAMELA G		EMERY RD	15.20	\$900	\$0	\$900
WHITE REV TRUST, PAMELA G		FISKE RD	49.00	\$2,500	\$0	\$2,500
WHITE REV TRUST, PAMELA G		FROST POND RD	74.00	\$4,500	\$0	\$4,500
WHITE TRUSTEE, PAMELA GEANNELIS		29 EMERY RD	2.70	\$43,500	\$136,200	\$179,700
WHITE, ANDREW N	JOHNSON, MELINDA C	88 GILSON RD	0.88	\$283,300	\$118,700	\$402,000
WHITE, DEBRA A		44 FOREST PARK	-	\$0	\$19,900	\$19,900
WHITE, DOROTHY		31 DARCIE DR	1.00	\$40,100	\$98,200	\$138,300
WHITE, JOHN A	WHITE, JANET	51 GILMORE POND RD	0.46	\$30,600	\$99,000	\$129,600
WHITE, JOHN W		GILMORE POND RD	4.20	\$46,500	\$0	\$46,500
WHITEHEAD, STACY T	WHITEHEAD JR, JONATHAN W	8 BROOK ST	0.21	\$20,900	\$91,100	\$112,000
WHITESSEL TRUSTEE, STEPHEN H	WHITESSEL TRUSTEE, JENNIFER S	739 NORTH ST	2.10	\$40,300	\$164,500	\$204,800
WHITMAN, KATHLEEN M		353 NORTH ST	5.07	\$44,100	\$99,500	\$143,600
WHITNEY, ALFRED L	WHITNEY, BARBARA C	62 FOREST PARK	-	\$0	\$26,800	\$26,800
WHITNEY, CHARLES B	KNIGHT, MARTHA	115 NORTH ST	1.00	\$40,100	\$168,700	\$208,800
WHITON, JOYCE A	WHITON, KENNETH T	64 LACY RD	0.43	\$26,500	\$63,800	\$90,300
WHITTEMORE, JEFFREY PUTNAM	CASSEL, ROBIN E	282 GILSON RD	0.94	\$286,900	\$106,700	\$393,600
WIDMER, ELLEN B		10 THORNDIKE POND RD	0.43	\$35,300	\$234,800	\$270,100
WIESENAUER, ROBERT W	WIESENAUER, SUSAN E	61 PRESCOTT RD	1.67	\$39,400	\$175,200	\$214,600

• Tax Exempt



Owner's Name	Co-grantee's Name	Location	Land Area in Acres	Total Assessed Land Value	Total Assessed Improvements	Total Assessed Parcel Value
WIKTORSKI, KIMBERLY	BURNS, BRITTON D	25 SOUTH SHORE DR	1.10	\$40,300	\$113,000	\$153,300
WILFRID, DANIEL L	ELDER-WILFRID, NANCY L	378 NORTH ST	9.30	\$50,200	\$164,100	\$214,300
WILKIE, DAVID J		12 STRATTON RD	0.08	\$14,800	\$145,600	\$160,400
WILKINS, HEATHER ANNE		434 NORTH ST	0.62	\$35,400	\$100,200	\$135,600
WILKINS, JANET E		22 SCHOOL ST	0.21	\$18,800	\$100,800	\$119,600
WILLIAMS TRUSTEE, LORRAINE N		31 COBURN WAY	-	\$0	\$134,400	\$134,400
WILLIAMS, KATHLEEN N		26 CONTOOCOOK AVE	0.38	\$27,400	\$77,500	\$104,900
WILLIAMS, ROBERT W	WILLIAMS, JANICE M	425 GREAT RD	4.94	\$48,000	\$162,800	\$210,800
WILLIS TRUSTEE, JANE		45 LAKEWOOD DR	1.18	\$40,500	\$120,800	\$161,300
WILLIS, JOSEPH G	WILLIS, PAULA	37 PINECREST RD	0.47	\$30,900	\$10,500	\$41,400
WILSON, LINDA B		9 ERIN LN	1.15	\$40,400	\$127,700	\$168,100
WILTZ, ANGELA		77 NORTH ST	1.56	\$41,200	\$97,500	\$138,700
WIMPORY TRUSTEE, ROBERT L	HAYDEN-WIMPORY TR KEL A	40 NORTH ST	0.11	\$18,700	\$108,300	\$127,000
WIMPORY TRUSTEE, ROBERT L	HAYDEN-WIMPORY TR, KEL A	42 NORTH ST	0.18	\$20,200	\$165,300	\$185,500
WIMPORY TRUSTEE, ROBERT L	HAYDEN-WIMPORY TR, KEL A	105 RIVER ST	1.03	\$38,200	\$142,500	\$180,700
WIMPORY TRUSTEE, ROBERT L	HAYDEN-WIMPORY TR, KEL A	38 NORTH ST	0.27	\$22,900	\$244,300	\$267,200
WINDY FIELDS COMMUNITY ASSOC	% STURGES	WINDY FIELDS LN	2.38	\$0	\$0	\$0
WINDY FIELDS COMMUNITY ASSOC	% STURGES	WINDY FIELDS LN	0.03	\$0	\$0	\$0
WINICK, MARLENE R		19 LAWRENCE ST	0.69	\$37,500	\$123,700	\$161,200
WINICK, MARLENE R		HIGHLAND AVE	1.50	\$21,000	\$0	\$21,000
WINIECKI, MARC A	WINIECKI, ELIZABETH R	551 THORNDIKE POND RD	7.10	\$59,900	\$263,100	\$323,000
WINSLOW, BRIAN J	PELLETIER, KRISTEN C	23 CRESTVIEW DR	2.20	\$42,500	\$123,000	\$165,500
WITHAM, CHRISTINE S	WITHAM, BRIAN E	5 PARENT ST	0.10	\$18,500	\$91,400	\$109,900
WOLD, NANETTE		73 HOWARD HILL RD	0.80	\$38,400	\$147,500	\$185,900
WOLF CREEK INVESTMENTS LLC		53-55 HADLEY RD	4.56	\$59,000	\$802,800	\$861,800
WOLFINGER, THOMAS J	WOLFINGER, JOAN T	23 WOLFS WAY	1.96	\$46,000	\$208,500	\$254,500
WOOD JR, ALFRED W	PERRY, DONNA M	188 MAIN ST	3.40	\$40,500	\$94,300	\$134,800
WOOD, JILL I		33 FOREST PARK	-	\$0	\$31,400	\$31,400
WOODBOUND REALTY LLC	% DOUGLAS THORN	301 WOODBOUND RD	1.70	\$91,000	\$122,700	\$213,700
WOODLIFF, PATRICIA A		16 FORCIER WAY	0.23	\$21,300	\$47,500	\$68,800
WOODMAN, SCOTT D	WOODMAN, DANIELLE	65 FOREST PARK	-	\$0	\$25,300	\$25,300
WOODWARD IV, BARCLAY J		18 STRATTON RD	0.26	\$22,500	\$195,100	\$217,600
WOODWARD IV, BARCLAY J		12 TURNPIKE RD	0.10	\$18,500	\$191,000	\$209,500
WOOLLEY, PAUL J		6 BETH CR	2.00	\$42,100	\$119,900	\$162,000
WOOSTER JR, ROBERT P	WOOSTER, ELINOR R	39 WINDING BROOK RD	1.51	\$37,100	\$137,500	\$174,600
WOOSTER SR, ROBERT P	WOOSTER, LINDA M	95 AMOS FORTUNE RD	11.04	\$41,300	\$82,900	\$124,200
WOOSTER, CHERYL E		SQUANTUM RD	1.03	\$38,200	\$130,500	\$168,700
WOOSTER, ROBERT P	WOOSTER, LINDA M	93 AMOS FORTUNE RD	23.87	\$69,900	\$171,900	\$241,800
WOOSTER, ROBERT P	WOOSTER, LINDA M	AMOS FORTUNE RD	9.61	\$34,700	\$0	\$34,700
WORKSPACES LLC		350 RIVER ST	1.99	\$99,600	\$180,600	\$280,200
WRIGHT TRUST, DENNIS & TUESDAY		124 PROCTOR RD	5.25	\$48,400	\$120,200	\$168,600
WRIGHT, DAVID J	WRIGHT, ELLEN D	7 HILLCREST RD	0.25	\$21,000	\$32,000	\$53,000
WRIGHT, JEFFREY C	WRIGHT, GINA V	8 HILLCREST RD	0.72	\$37,800	\$91,300	\$129,100
WRIGHT, MARY		28 FOREST PARK	-	\$0	\$13,600	\$13,600
WRIGHT, STEVE W		34 TYLER HILL RD	0.60	\$34,800	\$92,400	\$127,200
WRIGHT, STEVEN W		36 TYLER HILL RD	0.44	\$28,300	\$13,600	\$41,900

• Tax Exempt



Owner's Name	Co-grantee's Name	Location	Land Area in Acres	Total Assessed Land Value	Total Assessed Improvements	Total Assessed Parcel Value
XENAKIS, GEORGE C		130 SHERWOOD LN	1.45	\$41,000	\$166,300	\$207,300
YEBBA, ANTHONY N		103 LACY RD	3.69	\$41,700	\$120,500	\$162,200
YITZCHAK, DANIELLA L		23 SHERWOOD LN	4.20	\$41,700	\$186,500	\$228,200
YOST, JOHN E		WHITE RD	0.17	\$2,000	\$0	\$2,000
YOUNG JR, GORDON C	YOUNG, DEBORAH A	79 LACY RD	2.95	\$44,000	\$118,400	\$162,400
YOUNG, CHUN M	UNG, SAROM	68 MICHIGAN RD	1.11	\$40,300	\$103,000	\$143,300
YOUNG, FAITH A		67 FOREST PARK	-	\$0	\$26,700	\$26,700
YOUNGS, TRACY		FITZWILLIAM RD	10.74	\$400	\$0	\$400
YURENKA, KATRINA		7 DARCIE DR	1.00	\$40,100	\$105,200	\$145,300
ZHEN, SU ZHEN	CHEN, DAO ZHENG	54 FITCH RD	3.07	\$57,900	\$235,700	\$293,600
ZHEN, SU ZHEN	CHEN, DAO ZHENG	27 SCHOOL ST	0.18	\$20,200	\$122,000	\$142,200
ZIGHERA, MICHAEL B		79 DEAN FARM RD	2.90	\$43,000	\$83,500	\$126,500
		25 CHARLONNE ST #MAIN	2.48	\$0	\$0	\$0

• Tax Exempt



TOWN CONTACT INFORMATION

Town Clerk 532-7861	Monday – Wednesday 8:00 am to 3:30 pm Thursday – Noon to 7:00 pm Friday – 8:00 am to Noon
Tax Collector 532-7860	Same as above
Selectmen’s Office Town Manager 532-7880	Monday – Friday 8:00 am to 4:30 pm Meetings – 2 nd & 4 th Monday @ 7:00 pm Town Offices closed 2nd Friday @ Noon
Assessors Office/ Zoning 532-7445	Monday – Friday 8:00 am to 4:30 pm
Building Inspector Health Officer 532-7445	Monday – Friday 7:00 am to 3:00 pm
Welfare Director 532-7880	By appointment only
Planning & Economic Development 532-7880	Monday – Friday 8:00 am to 4:30 pm
Finance Director 532-7880	Monday – Friday 8:00 am to 4:30 pm
Police Department	Non Emergency Number 532-7865
Fire Department	Non Emergency Number 532-8377 Burn Permit Info. – 532-8377 mailbox 2
Library 532-7301	Mon/Wed. – 10:00 am to 5:30 pm Tues/Thursday – 1:00 pm to 7:30 pm Friday – 10:00 am to 4:30 pm Saturday – 10:00 am to 2:00 pm
Recreation Department 532-7863	Monday – Friday 8:00 am to 1:00 pm
Department of Public Works 532-6521 Water Department 532-7870 Wastewater Treatment Plant 532-6914	Monday – Friday 7:00 am to 3:30 pm Monday – Friday 7:00 am to 3:30 pm
Transfer Station/Recycling Center 532-6819	Tues/Wed/Fri. – 9:00 am to 3:45 pm Saturday – 8:00 am to 2:45 pm
TEAM Jaffrey 532-7168	Tues/Wed/Fri. 9:00 am to 6:00 pm or by appointment

TOWN WEBSITE – www.townofjaffrey.com

Please check Town Website for opportunities to volunteer with community groups.

