

Geophysical Research Letters[®]

RESEARCH LETTER

10.1029/2021GL096433

Key Points:

- In the southern South China Sea, clay mineralogy responds rapidly to climate-driven changes in inputs on orbital timescales
- Magnetic content within the coarser and denser fraction is influenced by sea level change, through bedload and resuspension transport
- This depositional framework may serve as a guideline for evaluating sea level change on wide continental shelves over orbital timescales

Supporting Information:

Supporting Information may be found in the online version of this article.

Correspondence to:

Q. Liu,
qslu@ustech.edu.cn

Citation:

Zhong, Y., Wilson, D. J., Liu, J., Wan, S., Bao, R., Liu, J., et al. (2021). Contrasting sensitivity of weathering proxies to Quaternary climate and sea-level fluctuations on the southern slope of the South China Sea. *Geophysical Research Letters*, 48, e2021GL096433. <https://doi.org/10.1029/2021GL096433>







Received 5 OCT 2021

Accepted 29 NOV 2021

Author Contributions:

Data curation: Yanan Zhang, Shiyong Li
Funding acquisition: Qingsong Liu
Investigation: Xiaoyu Liu, Qingsong Liu
Methodology: Jiabo Liu, Yanan Zhang
Project Administration: Qingsong Liu
Resources: Xuesong Wang
Software: Jiabo Liu, Ying Zhao
Validation: Ying Zhao
Visualization: Rui Bao
Writing – original draft: Yi Zhong
Writing – review & editing: Yi Zhong, David J. Wilson, Shiming Wan, Rui Bao, Jianxing Liu

Contrasting Sensitivity of Weathering Proxies to Quaternary Climate and Sea-Level Fluctuations on the Southern Slope of the South China Sea

Yi Zhong^{1,2,3,4} , David J. Wilson⁵ , Jiabo Liu^{1,3,4}, Shiming Wan⁶ , Rui Bao⁷, Jianxing Liu⁸ , Yanan Zhang¹, Xuesong Wang² , Yuanhao Liu¹, Xiaoyu Liu¹, Ying Zhao¹, Shiyong Li⁹, and Qingsong Liu^{1,3,4} 

¹Centre for Marine Magnetism (CM²), Department of Ocean Science and Engineering, Southern University of Science and Technology, Shenzhen, China, ²Key Laboratory of Ocean and Marginal Sea Geology, South China Sea Institute of Oceanology, Chinese Academy of Sciences, Guangzhou, China, ³Laboratory for Marine Geology, Qingdao National Oceanography Laboratory for Marine Science and Technology, Qingdao, China, ⁴Southern Marine Science and Engineering Guangdong Laboratory (Guangzhou), Guangzhou, China, ⁵Institute of Earth and Planetary Sciences, University College London and Birkbeck, University of London, London, UK, ⁶Key Laboratory of Marine Geology and Environment, Institute of Oceanology, Chinese Academy of Sciences, Qingdao, China, ⁷Key Laboratory of Marine Chemistry Theory and Technology, Ministry of Education/Institute for Advanced Ocean Studies, Ocean University of China, Qingdao, China, ⁸Key Laboratory of Marine Sedimentology and Environmental Geology, First Institute of Oceanography, Ministry of Natural Resources (MNR), Qingdao, China, ⁹Guangdong Marine Geological Survey, Guangzhou, China

Abstract Tropical marginal seas host important sedimentary archives that may be exploited to reveal past changes in continental erosion, chemical weathering, and ocean dynamics. However, these records can be challenging to interpret due to the complex interactions between climate and particulate transport across ocean margins. For the southern South China Sea over the last 90 Kyr, we observe a contrasting temporal relationship between the deposition of clay minerals and magnetic minerals, which were associated with two different hydrodynamic modes. Fine-grained clay minerals can be carried in suspension by ocean currents, leading to a rapid response to regional climate-driven inputs. In contrast, changes in magnetic mineralogy were linked to glacial-interglacial sea level variability, from which we infer a control by bedload transport and resuspension. Overall, this study indicates that the transfer pathways and mechanisms imparted by varying hydrodynamic conditions exert a substantial influence on the distribution of terrigenous material in continental margin sediments.

Plain Language Summary Sediments that accumulate in the ocean along continental margins contain the minerals that were eroded and transported by rivers on the nearby land masses. Past changes in the composition of such sediments can be used to reconstruct the history of physical erosion and chemical weathering on the continents, but can also be affected by ocean dynamics over orbital and millennial timescales. Here, clay mineralogy, sediment grain size, and rock magnetic signatures are measured in a core from the continental slope of the southern South China Sea, spanning the last 90 thousand years. Differences between the clay mineral and magnetic records, which are linked to finer and coarser sediment fractions respectively, indicate that specific mechanisms and timescales influenced sediment transport to the core site. This depositional framework must be considered when interpreting the timing of changes in weathering and erosion proxies hosted in sediment records from marginal seas. Specifically, fine-grained clay minerals may reveal a rapid response to continental weathering changes, whereas the magnetic records are influenced by the transport of denser coarser-grained minerals under the influence of sea level change. In addition, this framework could potentially serve as an indicator of past sea level change on wide continental shelves.

1. Introduction

While continental margins and marginal seas account for only ~10%–20% of the global ocean area, many are located in highly dynamic regions in which elevated physical erosion, chemical weathering, and organic carbon burial play a major role in the global carbon cycle (Wan et al., 2009). Moreover, continental margins are characterized by rapid sediment accumulation, such that high-resolution records of past weathering and erosion can potentially be obtained by deciphering the geochemical and mineralogical signatures within these sedimentary

successions. Hence, these regions are of great strategic value for research into continent-ocean interactions and paleoclimate variations over millennial and orbital timescales (Wan et al., 2017; Xu et al., 2021). However, a detailed understanding of the controls on sediment transport, deposition, and burial in these complex environments is a prerequisite for interpreting these sedimentary records and recognizing their implications for the global carbon cycle (Wan et al., 2012; Xu et al., 2018).

Due to their physico-chemical properties, such as surface area and cation exchange capacity, terrestrial minerals play a crucial role in governing the amount and type of organic matter ultimately preserved in ocean sediments (Blattmann et al., 2019). Moreover, particle resuspension and lateral advection of sediment within nepheloid layers (Oliveira et al., 2002; Quaresma et al., 2007) may generate disparities in the spatial distribution of terrestrial minerals with differing grain size associations due to hydrodynamic sorting (Ohkouchi et al., 2002; Thomsen & Gust, 2000). Therefore, in the Chinese marginal seas, terrigenous organic carbon transport, distribution, and preservation are largely determined by hydrodynamic sorting processes (Bao et al., 2018). However, the impact of these processes on interpretations of paleoclimate and weathering signals documented in sediment records from the marginal seas has received less attention and is less well understood.

Climate fluctuations during Quaternary glacial-interglacial cycles have significantly influenced the flux and composition of terrigenous sediment supplied to continental shelves, slopes, and deep sea basins, modulated both by changes in precipitation and runoff and by sea level fluctuations (Griffiths et al., 2009; Steinke et al., 2008). For example, studies based on clay mineralogy and sediment geochemistry in the tropical marginal seas (e.g., Arabian Sea, Bay of Bengal, and South China Sea) have revealed increases in terrigenous detrital input, organic carbon burial, and marine productivity during glacial periods, which were linked to the exposure of continental shelves (Xu et al., 2020, 2021). Because of the association of different terrigenous minerals with different sedimentary grain size fractions (Bao et al., 2019), definitive evidence to test such a sea level hypothesis could be obtained through targeted mineralogical investigations which would enable attribution to hydrodynamic sorting.

The southern South China Sea (SCS), together with the wide Sunda Shelf, is suitable for exploring the effects of sea level change on terrigenous sediment input (Text S1 in Supporting Information S1) because this region receives large fluvial sediment fluxes and has been dramatically influenced by sea level rise during the deglacial and early Holocene periods (Figure 1; Hanebuth & Statterger, 2004; Hanebuth et al., 2002; Milliman et al., 1999). Here, we compare grain size, clay mineralogy, and magnetic mineralogy records from the southern SCS over the last 90 Kyr in order to assess the prevalence and nature of hydrodynamic sorting influences on the sedimentary archive. Our findings underscore an important link between regional hydrodynamics and the depositional patterns of weathering and erosion indicators in the marginal seas.

2. Materials and Methods

2.1. Materials

The studied sediment core HYIV2015-B9 (hereafter referred to as B9; 10.2484°N, 112.7325°E; 2,603 m water depth) was retrieved from the northern slope of Nasha Terrace in the southern SCS (Figure 1 and Figure S1 in Supporting Information S1) during cruise HYIV20150816 of *R/V Haiyang IV* in 2015. The core is 4.25 m long and is dominated by homogenous dark gray clay without visible bioturbation. The age model for core B9 was constrained by 9 AMS ^{14}C dates of planktonic foraminifera in the upper part (<170 cm) (Li et al., 2018; Figures S2 and S3 in Supporting Information S1). The chronology for the deeper part was established in this study by correlating the benthic foraminiferal *C. wuellerstorfi* $\delta^{18}\text{O}$ record to the LR04 benthic foraminiferal $\delta^{18}\text{O}$ stack (Lisiecki & Raymo, 2005), supported by variations in the elemental Ca/Al ratios in core B9 where the benthic $\delta^{18}\text{O}$ record was less well resolved (Figures S2 and S3; Text S2 in Supporting Information S1). Overall, the core provides a continuous sedimentary record extending from the Holocene back to late marine isotope stage (MIS) 5 (~90 ka BP), with sedimentation rates varying from 1.8 to 7.3 cm/Kyr (Text S2 in Supporting Information S1).

2.2. Methods

For foraminiferal oxygen isotope measurements, epifaunal benthic foraminifera *Cibicides wuellerstorfi* were picked from the >150 μm size fraction at 2–4 cm intervals, and $\delta^{18}\text{O}$ values were measured on a Thermo Scientific MAT 253 mass spectrometer, with calibration to the Pee Dee Belemnite standard. For elemental analysis,

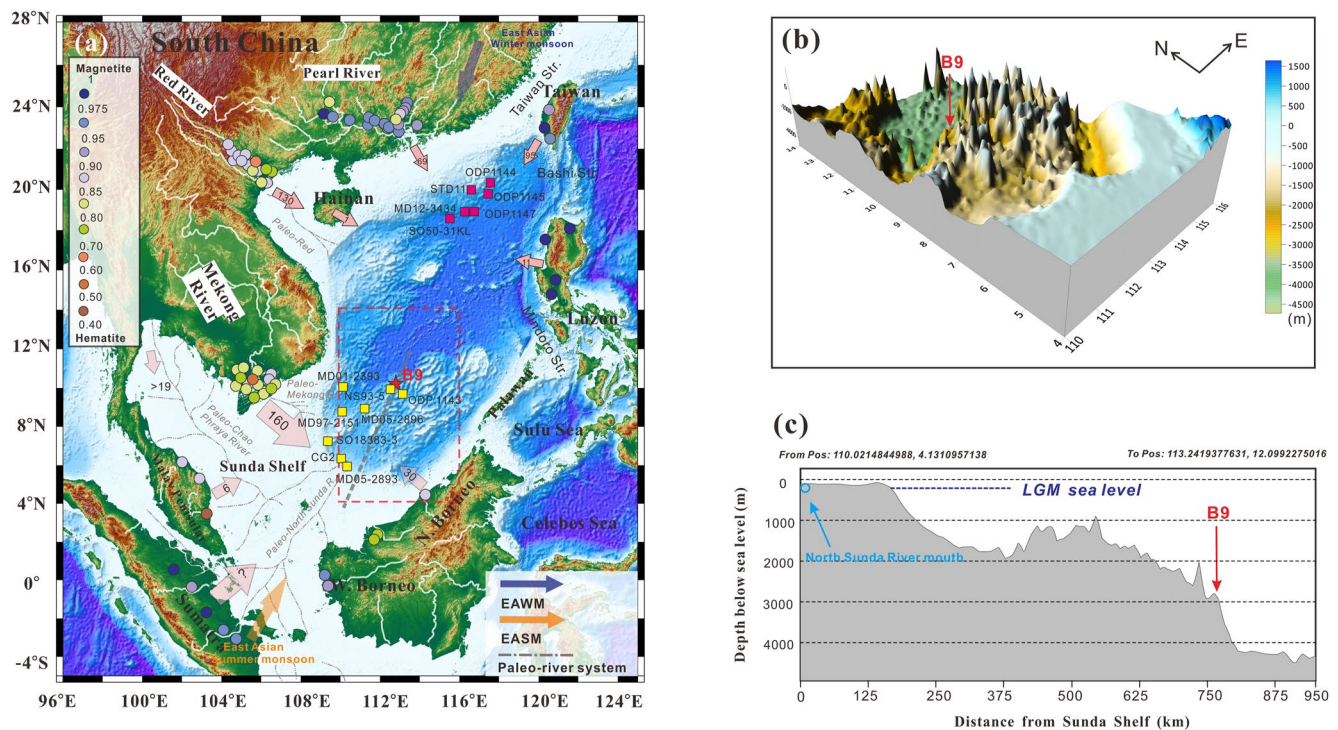


Figure 1. Geographic and bathymetric setting of the South China Sea. (a) Regional map showing the site of core B9 (red star) and other referenced sites. Pink squares are for northern SCS sites (Kissel et al., 2020; Wei et al., 2007; Yang et al., 2016; S. Zhao et al., 2018), and yellow squares are for southern SCS sites (Colin et al., 2010; Huang et al., 2016; Jiwaringrueangkul et al., 2019; Kissel et al., 2020). The limits of the catchment basins of the Pearl, Red, and Mekong rivers are shown by white lines. Large pink arrows with numbers represent annual sediment fluxes from major local sources in Mt/yr, from Milliman and Farnsworth (2011). Distribution of the S-ratio in river sediments is illustrated with color coded circles, indicating magnetite versus hematite content (Kissel et al., 2016, 2017). Arrows indicate modern near-surface Asian monsoon winds dominating during summer (EASM, orange) and winter (EAWM, blue). Dashed lines indicate paleo-river systems on the Sunda Shelf. (b) Three-dimensional bathymetric map for the area marked in the red box in panel (a), showing bathymetric contours of the southern South China Sea and the location of core B9. The topographic map was created by Surfer soft using ETOPO1 with 5 min precision. (c) Cross-section, following gray dashed line in panel (a), indicating locations of the paleo-North Sunda river mouth, the core site B9, and the approximate Last Glacial Maximum (LGM) sea level at ~130 m below present.

approximately 2 g freeze-dried sediments were taken at 1–4 cm intervals and crushed into powder. Following digestion in a mixture of HF and HNO₃, major element abundances were determined using ICP-OES (IRIS Intrepid II XSP) following the methodology of Qi et al. (2000). The accuracy of this method, determined by analyzing standard reference materials (Chinese marine sediments GBW 07315 and GBW 07316, and U.S. Geological Survey basalt BHVO-2), is better than 3%.

A total of 225 samples were taken at 2 cm intervals to perform grain size, clay mineralogical composition, and rock magnetic analysis. The grain size distribution of the detrital fraction was measured using a Malvern Mastersizer 3000G laser diffraction particle analyzer with a measurement range of 0.01–2,000 μm and 0.25 Φ interval resolution. Clay mineral studies were conducted on the <2 μm fraction of samples, following the removal of organic matter and carbonate by treating with hydrogen peroxide (15%) and acetic acid (25%). Clay mineral analysis was conducted by X-ray diffraction using a D8 ADVANCE diffractometer with CuKα (alpha) radiation (40 kV, 40 mA).

A series of environmental magnetism parameters were measured and calculated for the samples of core B9, including magnetic susceptibility (χ), anhysteretic remanent magnetization susceptibility (χ_{ARM}), saturated isothermal remanent magnetization (SIRM), $\chi_{ARM}/SIRM$, hard (high-coercivity) saturated isothermal remanent magnetization (HIRM_{300mT}), and S-ratio. The HIRM_{300mT} parameter, which is defined as $HIRM_{300mT} = (SIRM_{1.0T} + IRM_{-300mT})/2$, is used to distinguish the contributions of hematite and goethite from those of magnetite (Liu et al., 2007). The S-ratio (S_{-300mT}), which is defined as the ratio of IRM_{-300mT} to SIRM_{1.0T}, is used to indicate the relative contributions of ferromagnetic minerals (e.g., magnetite and/or maghemite) and antiferromagnetic minerals (e.g., hematite and/or goethite) in bulk samples (King & Channell, 1991). Hysteresis loops, IRM acquisition curves, first-order reversal curves, and χ -T curves were also constructed for several

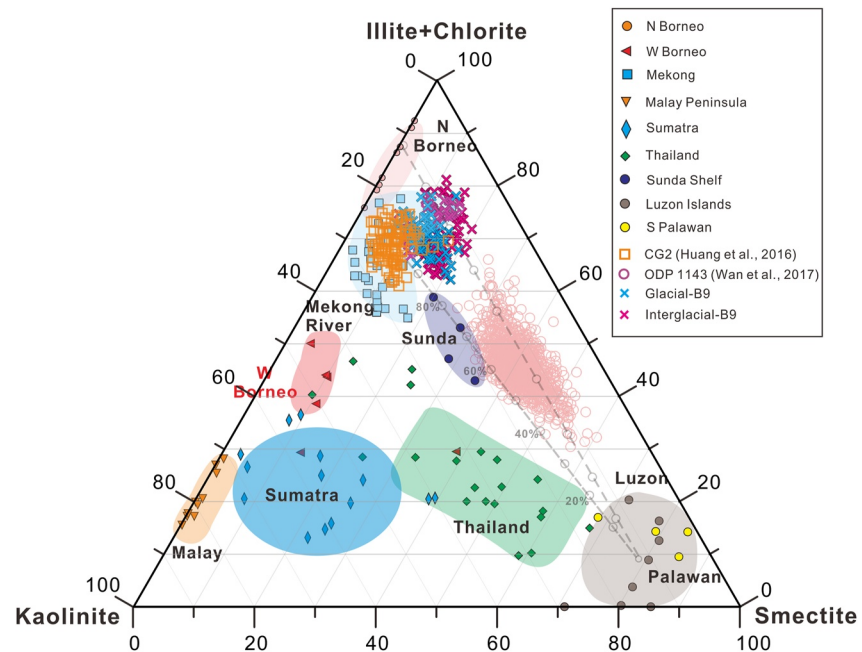


Figure 2. Ternary diagram of clay mineral assemblages in core B9 and comparison to regional sources. Glacial and interglacial data from core B9 are shown with blue and red crosses, respectively. Potential sediment sources from surrounding rivers are plotted for comparison, including the Mekong River (Wan, Tian, et al., 2010) and Thailand (Chao Phraya) river systems in the Indochina Peninsula, river systems in Sumatra and the Malay Peninsula, river systems in western (W) and northern (N) Borneo (Q. S. Liu, Roberts, et al., 2007; Z. Liu, Colin, et al., 2007; Z. Liu et al., 2012, 2016), Luzon and South Palawan (Z. Liu et al., 2016), and the Sunda Shelf (Wan, Tian, et al., 2010). Pleistocene data from cores CG2 (Huang et al., 2016) and ODP 1143 (Wan et al., 2017) are also shown. The dotted lines indicate two end-member mixing between Mekong and Luzon/Palawan and between northern Borneo and Luzon/Palawan.

representative samples. Diffuse reflectance spectroscopy (DRS) was measured for all samples using a Cary 5000 ultraviolet-visible-infrared spectrometer equipped with BaSO₄ as the white standard, to provide a measure of the relative hematite and goethite abundance (Q. Zhang et al., 2018). Details of the above measurement procedures can be found in Text S3 in the Supporting Information.

3. Results and Discussion

3.1. Provenance Discrimination

The relative abundance of clay minerals in marine sediment records can provide information on the erosional sources in the hinterland and also on climate variability (Steinke et al., 2008). However, interpreting such records requires a detailed knowledge not only of the potential source areas but also of the sediment transport processes (Z. Liu et al., 2010; Wan, Li, et al., 2010). Since aeolian fluxes in the southern SCS are low (Z. Liu, Colin, et al., 2004), terrigenous sediments in this region are mainly delivered by the surrounding rivers, such as the Mekong River and rivers from Borneo, Sumatra, the Malay Peninsula, and Thailand (Huang et al., 2016; Z. Liu et al., 2016; Figures 1 and 2; see also Text S1). Most of the Sunda Shelf sediments were originally supplied by the Mekong River and northern Borneo rivers, as evidenced by the presence of glacial-aged incised valleys across the Sunda Shelf (Schimanski & Statterger, 2005) and offshore of the modern Mekong River (Tjallingii et al., 2010; Figure 1).

In order to interpret sediment provenance in core B9, its clay mineral assemblages (Figure S4 in Supporting Information S1) are compared to these potential riverine sources in a ternary diagram (Figure 2). In the absence of distinct overlap between these data and the Mekong River, northern Borneo, or other potential sources, it appears that a mixture of sources influenced the slope area of the Sunda Shelf. Specifically, the samples of core B9 likely record a mixture of proximal sediment sources from the Mekong River, northern Borneo, and the Sunda Shelf, with a minor contribution from more distal sources such as Luzon and Palawan islands (Figure 2). Interestingly,

the clay mineral assemblages in core B9 are more similar to those in core CG2 proximal to the Sunda Shelf (Huang et al., 2016), which is dominated by a Mekong River source, than they are to the clay data from nearby core ODP 1143 (Wan et al., 2017; Figure 2). Such differences from core ODP 1143 presumably reflect the slightly different locations and bathymetry (Figure 1b), which enable a more direct supply from the Mekong River to core B9. In particular, core B9 is both closer to the Mekong source and persistently under the influence of ocean currents from the south, whereas core ODP 1143 is likely to be influenced by northeasterly currents during the winter monsoon (Figure S1 in Supporting Information S1). Overall, we consider the Mekong River and northern Borneo to be the main contributors of illite and chlorite to this region (Huang et al., 2021) and to represent the dominant source of clay minerals to core B9.

In addition, the magnetic fraction could provide complementary evidence for paleo-environmental reconstructions, based on present-day regional differences in the river-borne magnetic properties (Huang et al., 2021; Table S2 in Supporting Information S1). Low-to medium-coercivity (i.e., magnetically soft) minerals such as magnetite (Luzon, Taiwan, and Pearl River) and minor pyrrhotite contributions (Taiwan) dominate in the northern SCS (Figure 1a). In contrast, high-coercivity minerals such as hematite are ubiquitous in the Mekong River, Malay Peninsula, and northern Borneo and can therefore make a significant contribution to sedimentary deposits in the southern SCS (Figure 1a; Kissel et al., 2016, 2017). Comparing the magnetic data from core B9 (Figure S5 in Supporting Information S1) to the magnetic fractions of these river sources, it is clear that the magnetic parameters during both glacial and interglacial times show a signature consistent with Mekong River sources (Table S2 in Supporting Information S1). Given the significantly weaker magnetization of hematite than magnetite, the low S-ratios and high HIRM values indicate the presence of abundant hematite in core B9 (Figures S5f and S5g in Supporting Information S1).

Moreover, Torrent and Barron (2003) suggest that the wavelength band for hematite ranges between ~535 and ~570 nm, according to multiple factors including the specific surface area of single hematite grains. Due to the influence of Al substitution on the hematite crystal lattice (Q. S. Liu et al., 2011), the wavelength band position has also been employed to distinguish the sources of hematite in surface aeolian samples (Q. S. Liu et al., 2015). In our study, the wavelength band fluctuates narrowly around 545 nm (Figure S5j in Supporting Information S1), which suggests a fairly constant provenance for the hematite inputs. Consistent magnetic properties across glacial-interglacial cycles (Figure S6 in Supporting Information S1) also point to a relatively stable sediment provenance. Consequently, differences between glacial and interglacial magnetic sediment composition in the SCS (Figure 3 and Figure S5 in Supporting Information S1) likely result mostly from major changes in the sediment transport pathway and efficiency rather than from changes in the source area (Kissel et al., 2020).

3.2. Spatial and Temporal Heterogeneity of Depositional Processes

Our high-resolution record from core B9 on the southern margin of the SCS resolves climate signals over both orbital and sub-orbital timescales (Figure 3 and Figures S4–S5 in Supporting Information S1). The smectite/(illite + chlorite) ratio (Figure 3h) exhibits similar patterns to variations in core MD12-3434 from the northern SCS (S. Zhao et al., 2018; Figure 3e), which were controlled by the intensity of the East Asian summer monsoon (EASM; Cheng et al., 2016; Figure 3b). In the northern SCS, rapid increases in the smectite/(illite + chlorite) ratio (Figure 3e) suggest a fast response to strengthened EASM rainfall (Figure 3b), which varied coincident with both precessional-scale orbital forcing (Figure 3c) and millennial-scale Dansgaard-Oeschger and Bølling-Allerød interstadial climate variability (North Greenland Ice Core Project members, 2004; Figure 3a). Millennial-scale oscillations in clay mineralogy driven by the EASM intensity are also present in our southern SCS record, but cannot be so clearly resolved because of its lower sedimentation rate (Figure 3h), while this variability is superimposed on a clear precessional signal. In general, a 23 Kyr periodicity in the smectite/(illite + chlorite) ratio (Figure 3h) in phase with precession-driven insolation indicates that the response of clay mineralogy in the low-latitude SCS to the prevailing EASM arises rapidly, presumably mainly through changing chemical weathering intensity (M. Li, Ouyang, et al., 2018; S. Zhao et al., 2018).

Based on the spatial and temporal distribution of magnetic mineralogy and grain size in the northern SCS (Figure S8 in Supporting Information S1), sediment is largely supplied to that region from Taiwan and the Pearl River, with a dominance of magnetite relative to hematite (Kissel et al., 2016, 2017). In core STD111 from the northern SCS, rock magnetic data (low S-ratio and high $IRM_{AF80mT}/SIRM$) indicate the variable presence of some high-coercivity minerals, such as hematite coeval with maghemite (Figures 3f and 3g), which were attributed to vigorous

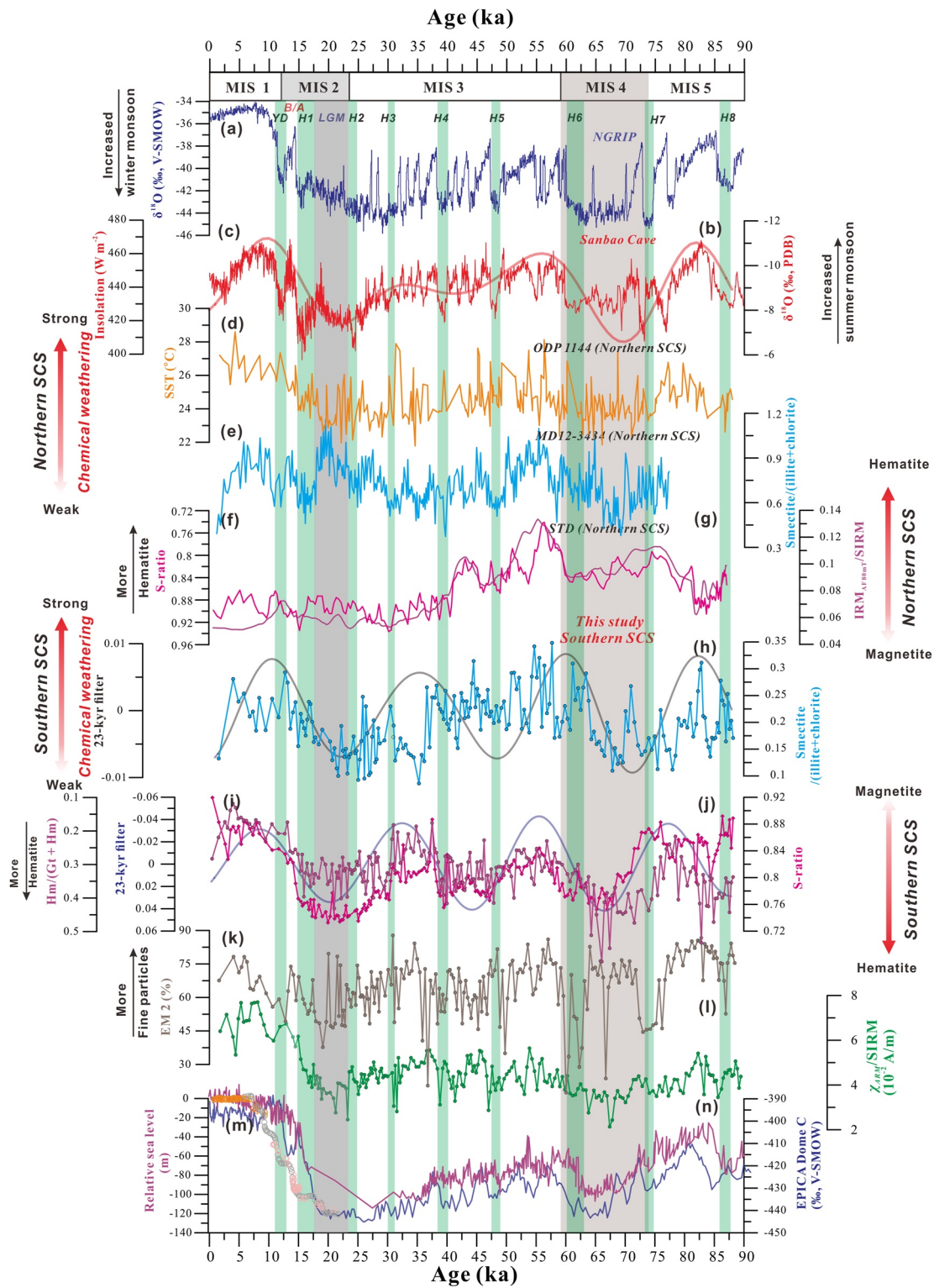


Figure 3.

chemical weathering (Yang et al., 2016). The deposition of these higher coercivity minerals coincided with oxygen isotope values for stalagmites (Cheng et al., 2016; Figure 3b) and sea surface temperature reconstructions (Wei et al., 2007; Figure 3d) that indicate a warm climate and strong EASM at times during the 40–90 Kyr interval, thereby suggesting a climate control on these inputs. Though there are some age model uncertainties in these northern SCS cores, high fluxes of magnetic particles, in particular hematite and maghemite, are generally coincident with a strong EASM (Figure S8 in Supporting Information S1).

Whereas the grain size of magnetite in the northern SCS cores was rather uniform over the last climatic cycle (Figures S8d–S8f in Supporting Information S1), it persistently fluctuated in the southern cores and was systematically coarser during glacial periods (and finer during interglacial periods) (Figure 3l and Figures S8g–S8j in Supporting Information S1). In the northern cores, a coarser magnetic grain size was also observed at the beginning of MIS 3 between 60 and 40 Kyr (Figures S8d–S8f in Supporting Information S1), but that pattern may have resulted from diagenetic processes at the inception of MIS 3 (Kissel et al., 2020). Furthermore, the controls on magnetic grain size in the northern cores are not fully understood, given a range of possible controlling factors, including ocean circulation, sea level changes, and the East Asian Monsoon (Chen et al., 2017). However, considering clay mineral provenance in the northern SCS, if magnetite in the northern SCS region also originates mostly from Luzon and Taiwan (Kissel et al., 2017; Z. Liu et al., 2016), then sea level rise cannot account for the observed temporal changes due to the absence of a large continental shelf offshore of these two islands. As such, the magnetic records from the northern SCS likely reflect a climatic control on the inputs linked to the EASM through weathering processes, similar to the clay mineral records.

Since the new records from the southern SCS show different relationships between clay mineralogy and magnetic mineralogy to those from northern SCS (Figure 3 and Figure S8 in Supporting Information S1), we interpret them in terms of a common climate forcing on the inputs through orbital and millennial timescales, combined with divergent local depositional processes that influence the recorded signals. To be specific, the hematite-rich intervals in core B9 (Figure 3i) are characterized by a coarse magnetic grain size in the southern SCS (Figure 3l and Figure S8j in Supporting Information S1), and are coincident with low hematite contents in the northern SCS (Figures 3f and 3g). Furthermore, the hematite content in core B9 shows a clear 23 Kyr periodicity (Figure 3i), but opposite in phase to the variations in the smectite/(illite + chlorite) ratio in core B9 (Figure 3h). In the northern SCS, the lack of a major control by transport or depositional processes means that intervals of enhanced hematite content (inferred from magnetic records) may be interpreted as a direct signature of high weathering intensity (Yang et al., 2016). In contrast, the inverse behavior of the hematite/(goethite + hematite) fluctuations in the southern SCS indicates a different control, which we suggest arises from a combined effect of sea level change (Figure 3m) and ocean circulation changes. The magnetic compositions of modern river sediments indicate that hematite is abundant in rivers feeding the southern SCS, including the Red River, and the Mekong River basin (Figure 1a; Kissel et al., 2016, 2017). Based on a comparison between the magnetic properties of core B9 and those in the potential source regions (Table S2 in Supporting Information S1), a large decrease in the S-ratio during glacial periods (Figure 3j) and the presence of high-coercivity minerals (Figure S5 in Supporting Information S1) supports that the increased hematite contents may have been originally derived from Mekong River inputs.

There is also a close coincidence between magnetic grain size variations (Figure 3l) and bulk sediment grain size parameters (Figure 3k and Figure S7 in Supporting Information S1) in core B9, which is particularly evident in coarsening during the Last Glacial Maximum and fining during the last deglaciation. The slightly coarser nature of the magnetic and bulk particles during glacial times could be attributed to the expansion of river channels across the exposed shelves, which could re-suspend and transport sediments that were previously deposited on the shelves during interglacial periods and carry them to the continental slope and basin (Chen et al., 2017; D.

Figure 3. Proxy records from core B9 compared to other records over the past 90 Kyr: (a) $\delta^{18}\text{O}$ record from NGRIP Greenland ice core (NGRIP members, 2004); (b) stalagmite $\delta^{18}\text{O}$ records from Sanbao Cave (Cheng et al., 2016); (c) July 21 insolation at 65°N (thick red curve; Berger, 1978); (d) sea surface temperature (SST) reconstruction from core ODP 1144 in the northern SCS (Wei et al., 2007); (e) smectite/(illite + chlorite) ratio in core MD12-3434 in the northern SCS (S. Zhao et al., 2018); (f, g) S-ratio and $\text{IRM}_{\text{AF80mT}}/\text{SIRM}$ ratio in core STD111 in the northern SCS (Yang et al., 2016); (h) smectite/(illite + chlorite) ratio in core B9 in the southern SCS (this study), and 23 Kyr Gaussian bandpass filtered output (thick purple curve); (i, j) hematite/(goethite + hematite) ratio ($\text{Hm}/(\text{Gt} + \text{Hm})$) (purple) and S-ratio (pink) in core B9 in the southern SCS (this study), and 23 Kyr Gaussian bandpass filtered output of $\text{Hm}/(\text{Gt} + \text{Hm})$ (thick blue curve); (k, l) grain size endmember EM2 and $\chi_{\text{ARM}}/\text{SIRM}$ in core B9 (this study); (m) Relative sea level (RSL). Purple line represents global RSL (Rohling et al., 2009). Orange, gray, and pink dots represent RSL for the Southeast China Coast (Zong, 2004), East China Sea (J. P. Liu, Milliman, et al., 2004), and Sunda Shelf (Hanebuth & Stattegger, 2000), respectively. (n) δD record from EPICA Dome C Antarctic ice core (Wolff et al., 2010). Gray bars indicate glacial intervals and green bars indicate the Younger Dryas (YD) and Heinrich Stadials 1–8 (H1–8). B/A, Bølling-Allerød. LGM, Last Glacial Maximum. MIS, marine isotope stage.

Hu et al., 2012). This hypothesis of a transport-driven control on the mineralogical records is further explored in the next section.

3.3. Differential Hydrodynamic Influences on Terrigenous Sediments in the Southern SCS

Differential transport and depositional dynamics among grain size classes may provide explanations for discrepancies in timing between weathering proxies measured at continental margin sites (Magill et al., 2018). Such hydrodynamic effects, as well as degradation during transport, could represent an intrinsic function that accounts for proxy paradoxes (Epping et al., 2002; McCave & Hall, 2006; Mulder et al., 2013). In addition, sorting processes can also lead to differential impacts within a grain size fraction, due to differences in properties such as particle sphericity, particle aggregation, matrix association, or mineralogy (Blattmann et al., 2019; McCave & Hall, 2006; Tesi et al., 2016).

Following previous observations that magnetic grain size varies similarly to the bulk sedimentary grain size in the North Atlantic Ocean (Kissel et al., 2013) and in the SCS (Chen et al., 2017), we consider that global sea level change and regional climate have led to varying hydrodynamic influences on terrigenous sediment inputs and transport in the SCS (Colin et al., 2010; Huang et al., 2019; Jiwarungueangkul et al., 2019). We demonstrated above that the Mekong River is the dominant source of sediments and supplies the majority of iron oxides to core B9. The Mekong Basin has very high annual precipitation (~3,000 mm/year) and temperatures (~27°C), thereby allowing weathering rates to reach up to 150 kg/ha/yr (Oliva et al., 2003). The proportion of iron oxides is positively associated with runoff, which indicates a high chemical weathering state in the Mekong Basin, but also a high transport capacity of the Mekong River (Poulton & Raiswell, 2002). Here, we suggest that the inverse relationship between clay mineral and magnetic mineral tracers of chemical weathering intensity in the southern SCS in response to the EASM (Figure 3) provides support for a hypothesis of hydrodynamic influence. The siliciclastic grain size measurements (Figure S7 in Supporting Information S1) indicate a correlation between the variation of the fine grain size end-member EM2 (4 μm) (Figure 3k) and the magnetic grain size (Figure 3l), with coarser grain sizes occurring during intervals of lower sea level (Figure 3m) and hence closer proximity to the Mekong River mouth (Figure 1).

During interglacial periods, when sea level was higher, the strong EASM led to heavy rainfall and high river runoff (Figure 4a). Under these conditions, strong erosion and weathering in the hinterland would have provided an abundant supply of smectite and hematite to the Sunda Shelf (Wan et al., 2017; Y. G. Zhang et al., 2007). Previous studies have indicated that suspended load and bedload transport can lead to differential transport between the finer and coarser fractions, as recorded by changes in the radiocarbon content of sedimentary organic matter (Bao et al., 2019). Despite the longer transport distance from the Sunda Shelf to the deeper regions of the SCS at these times, fine-grained smectites could be transported in nepheloid layers (Gao & Collins, 2014; Z. Y. Zhu et al., 2006). As such, the clay mineral record is able to express climate-driven changes in weathering inputs linked to the EASM, although potentially further influenced by surface and intermediate water dynamics.

In contrast, the high density of heavy minerals such as magnetite or hematite restricts them from long-distance transport in ocean currents or nepheloid layers. Considering hematite, it is usually represented by two phases in rocks, sediments, and soils. One phase is specularite, with opaque, relatively large, and commonly euhedral crystals, whereas the other is a fine-grained, typically poorly crystalline phase that provides most of the characteristic color of hematite. The wavelength band of hematite in B9 is at around 545 nm (derived from the second derivative of the DRS spectrum), which indicates intermediate grained hematite (Figure S5j; Torrent & Barron, 2003). Since relatively coarser-grained and denser sediments are less liable to rapid seaward transport under such hydrodynamic conditions (Gao & Collins, 2014; Y. Zhu & Chang, 2000), hematite would mostly be deposited proximally on the continental shelf (Figure 4a). Similarly, sluggish across-shelf bedload transport was observed to be accompanied by the selective degradation of organic carbon in coarser grain size fractions and a pronounced ¹⁴C aging of the residual organic matter (Bao & Blattmann, 2020). As such, despite the potential for rapid formation of hematite and/or its enhanced export by rivers under conditions of a strong EASM, the amount of hematite reaching the deep sea would have been limited at these times.

The operation of such transport processes in shallow shelf regions could change with glacial-interglacial changes in sea level (H. Zhang et al., 2021), leading to enhanced hematite export associated with coarser-grained sediments during glacial periods (Figure 4b). Specifically, with a fall in sea level, the position of core B9 would

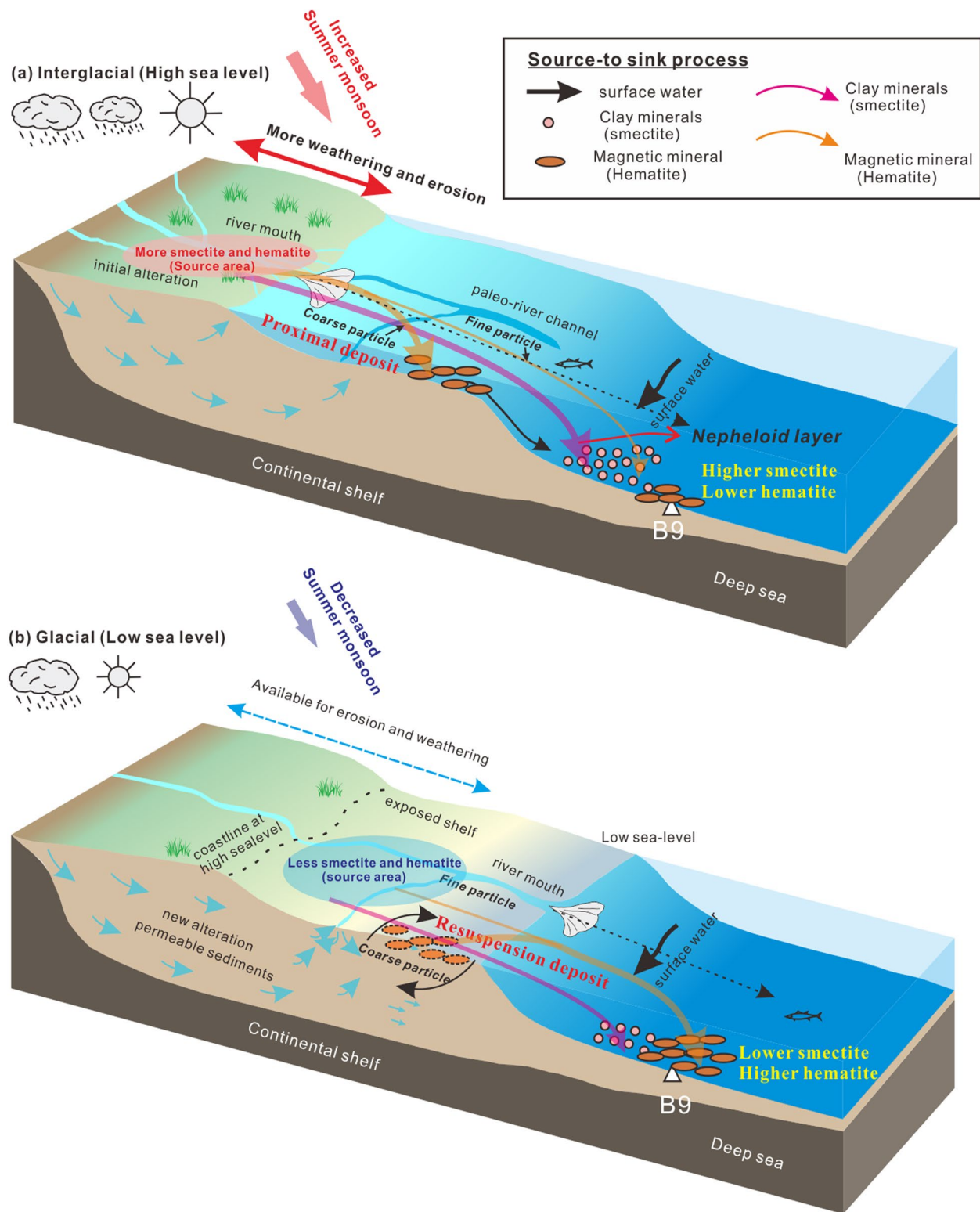


Figure 4. Conceptual model of processes that control the erosion, transport, and deposition of clay and magnetic minerals in the southern SCS during (a) interglacials with high sea level and (b) glacials with low sea level. Figure is modified from Wan et al. (2017) based on new observations from this study.

have been closer to the paleo-Mekong River mouth, enabling the transport of silt-sized sediments to the site, primarily from the exposed Sunda Shelf (Figure 1c). The silt-sized sediments could also reflect reworking, during periods of low sea level, of the coarse detrital material that was previously deposited on the Sunda Shelf (Huang et al., 2016). As such, enhanced deposition of hematite during glacial periods could reflect weathering conditions from the previous (or earlier) interglacial periods rather than only the contemporaneous weathering regime, and hence it does not provide a robust indicator of weathering intensity or fluxes coincident with its deposition.

For the SCS as a whole, its geographic extension over different monsoon-controlled climatic regions (Chen et al., 2017), as well as the geological and geomorphological heterogeneity of the river catchments, leads to a clear differentiation of sediment particles being delivered to the basin (Clift et al., 2015). As such, differences in both the terrigenous sediment supply in response to climate variability and the local depositional processes, linked to seafloor bathymetry, sea level, and ocean currents, may be expected between the northern and southern continental margins. Overall, our records provide an important demonstration that hydrodynamic processes play an important role in shaping the spatial and temporal distribution of mineralogical and geochemical indicators of chemical weathering in the hinterland, and must be considered before interpreting such changes directly in terms of carbon cycle changes.

4. Conclusions

Contrasting depositional patterns among proxies hosted by different grain size and density classes in sediments of the southern SCS over the last 90 Kyr indicate the effect of differential transport dynamics by suspension and bedload transport. Fluctuations in smectite/(illite + chlorite) ratios correlate with the intensity, indicating intensification of erosion and chemical weathering in the tropical hinterland during interglacial and interstadial periods. In contrast, hematite content in the coarser fractions was subject to the influence of global sea level change and hydrodynamic sorting, which restricted its delivery to deep sea settings until sea level fell during glacial periods. These results indicate that sea level dynamics may be responsible for creating lead-lag patterns (or antiphasing) between proxies with similar climatic or provenance controls but which are contained in differing grain size or density classes. As such, these differential hydrodynamic influences are important factors to consider in interpretations of diverse multi-proxy down-core records, in particular when considering millennial and orbital-scale weathering and paleoclimate signals contained in terrigenous continental margin sequences.

Data Availability Statement

See <https://doi.org/10.5281/zenodo.5712317> for the data acquired during this study.

References

- Bao, R., & Blattmann, T. M. (2020). Radiocarbonscapes of sedimentary organic carbon in the East Asian Seas. *Frontiers in Marine Science*, 7, 517.
- Bao, R., Blattmann, T. M., McIntyre, C., Zhao, M., & Eglinton, T. I. (2019). Relationships between grain size and organic carbon ¹⁴C heterogeneity in continental margin sediments. *Earth and Planetary Science Letters*, 505, 76–85.
- Bao, R., Uchida, M., Zhao, M., Haghypour, N., Montlucon, D., McNichol, A., et al. (2018). Organic carbon aging during across-shelf transport. *Geophysical Research Letters*, 45, 8425–8434.
- Berger, A. L. (1978). Long-term variations of caloric insolation resulting from the Earth's orbital elements. *Quaternary Research*, 9(2), 139–167.
- Blattmann, T. M., Liu, Z., Zhang, Y., Zhao, Y., Haghypour, N., Montlucon, D. B., et al. (2019). Mineralogical control on the fate of continentally derived organic matter in the ocean. *Science*, 366, 742–745.
- Chen, Q., Kissel, C., & Liu, Z. (2017). Late Quaternary climatic forcing on the terrigenous supply in the northern South China Sea: Input from magnetic studies. *Earth and Planetary Science Letters*, 471, 160–171.
- Cheng, H., Edwards, R. L., Sinha, A., Spötl, C., Yi, L., Chen, S., et al. (2016). The Asian monsoon over the past 640,000 yr and ice age terminations. *Nature*, 534, 640–646.
- Clift, P. D., Brune, S., & Quinteros, J. (2015). Climate changes control offshore crustal structure at South China Sea continental margin. *Earth and Planetary Science Letters*, 420, 66–72.
- Colin, C., Siani, G., Sicre, M. A., & Liu, Z. (2010). Impact of the East Asian monsoon rainfall changes on the erosion of the Mekong River basin over the past 25,000 yr. *Marine Geology*, 271, 84–92.
- Epping, E., van der Zee, C., Soetaert, K., & Helder, W. (2002). On the oxidation and burial of organic carbon in sediments of the Iberian margin and Nazare Canyon (NE Atlantic). *Progress in Oceanography*, 52, 399–431.
- Gao, S., & Collins, M. B. (2014). Holocene sedimentary systems on continental shelves. *Marine Geology*, 352, 268–294.
- Griffiths, M. L., Drysdale, R. N., Gagan, M. K., Zhao, J. X., Ayliffe, L. K., Hellstrom, J. C., et al. (2009). Increasing Australian-Indonesian monsoon rainfall linked to early Holocene sea level rise. *Nature Geoscience*, 2, 636–639.
- Hanebuth, T. J. J., & Statterger, K. (2000). Rapid flooding of the Sunda shelf: A late-glacial sea level record. *Science*, 288(5468), 1033–1035.

Acknowledgments

The authors would like to thank the crew of the R/V Haiyang IV of Guangzhou Marine Geological Survey from the 2015 cruise. The authors thank Gang Li and Zhong Chen, South China Sea Institute of Oceanology, Chinese Academy of Sciences for helpful sampling and Tingwei Zhang, Sun Yat-Sen University for assistance with magnetic measurements and for providing VSM access. The authors also thank Monika Korte, Liao Chang, and two anonymous reviewers for their insightful input which helped us to improve the final manuscript. This work was supported financially by the National Program on National Natural Science Foundation of China (grant 41806063, 41874078, 41976065), the Laboratory for Marine Geology, Qingdao National Laboratory for Marine Science and Technology (No. MGQNL201818), 2020 Research Program of Sanya Yazhou Bay Science and Technology City (SKJC-2020-01-012), the Shenzhen Science and Technology Program (Grant No. KQTD20170810111725321), and the China Postdoctoral Science Foundation (2020M682770). DJW is supported by a NERC independent research fellowship (NE/T011440/1).

- Hanebuth, T. J. J., & Statterger, K. (2004). Depositional sequences on a late Pleistocene-Holocene tropical siliciclastic shelf (Sunda Shelf, South-east Asia). *Journal of Asian Earth Sciences*, *23*, 113–126.
- Hanebuth, T. J. J., Statterger, K., & Saito, Y. (2002). The stratigraphic architecture of the central Sunda Shelf (SE Asia) recorded by shallow-seismic surveying. *Geo-Marine Letters*, *22*, 86–94.
- Hu, D., Boning, P., Kohler, C. M., Hillier, S., Pressling, N., Wan, S., et al. (2012). Deep sea records of the continental weathering and erosion response to East Asian monsoon intensification since 14 ka in the South China Sea. *Chemical Geology*, *326*, 327–338.
- Huang, J., Jiang, F. Q., Wan, S. M., Zhang, J., Li, A. C., & Li, T. G. (2016). Terrigenous supplies variability over the past 22,000 yr in the southern South China Sea slope: Relation to sea level and monsoon rainfall changes. *Journal of Asian Earth Sciences*, *117*, 317–327.
- Huang, J., Jiao, W. J., Liu, J. X., Wan, S. M., Xiong, Z. F., Zhang, J., et al. (2021). Sediment distribution and dispersal in the southern South China Sea: Evidence from clay minerals and magnetic properties. *Marine Geology*, *439*, 106560.
- Huang, J., Wan, S., Li, A., & Li, T. (2019). Two-phase structure of tropical hydroclimate during Heinrich Stadial 1 and its global implications. *Quaternary Science Reviews*, *222*, 105900.
- Jiwarungreangkul, T., Liu, Z., & Zhao, Y. (2019). Terrigenous sediment input responding to sea level change and East Asian monsoon evolution since the last deglaciation in the southern South China Sea. *Global and Planetary Change*, *174*, 127–137.
- King, J. W., & Channell, J. E. T. (1991). Sedimentary magnetism, environmental magnetism, and magnetostratigraphy. *Reviews of Geophysics*, *29*(S1), 358–370.
- Kissel, C., Laj, C., Jian, Z., Wang, P., Wandres, C., & Rebolledo-Vieyra, M. (2020). Past environmental and circulation changes in the South China Sea: Input from the magnetic properties of deep sea sediments. *Quaternary Science Reviews*, *236*, 106263.
- Kissel, C., Liu, Z., Li, J., & Wandres, C. (2016). Magnetic minerals in three Asian rivers draining into the South China Sea: Pearl, Red, and Mekong Rivers. *Geochemistry, Geophysics, Geosystems*, *17*, 1678–1693.
- Kissel, C., Liu, Z., Li, J., & Wandres, C. (2017). Magnetic signature of river sediments drained into the southern and eastern part of the South China Sea (Malay Peninsula, Sumatra, Borneo, Luzon, and Taiwan). *Sedimentary Geology*, *347*, 10–20.
- Kissel, C., Van Toer, A., Laj, C., Cortijo, E., & Michel, E. (2013). Variations in the strength of the North Atlantic bottom water during Holocene. *Earth and Planetary Science Letters*, *369*, 248–259.
- Li, M., Ouyang, T., Tian, C., Zhu, Z., Peng, S., Tang, Z., et al. (2018). Sedimentary responses to the East Asian monsoon and sea level variations recorded in the northern South China Sea over the past 36 Kyr. *Journal of Asian Earth Sciences*, *171*, 213–224.
- Lisiecki, L. E., & Raymo, M. E. (2005). A Pliocene-Pleistocene stack of 57 globally distributed benthic $\delta^{18}\text{O}$ records. *Paleoceanography*, *20*, PA1003.
- Liu, J. P., Milliman, J. D., Gao, S., & Cheng, P. (2004). Holocene development of the Yellow River's subaqueous delta, North Yellow Sea. *Marine Geology*, *209*(1–4), 45–67.
- Liu, Q. S., Roberts, A. P., Torrent, J., Horng, C. S., & Larrasoana, J. C. (2007). What do the HIRM and S-ratio really measure in environmental magnetism? *Geochemistry, Geophysics, Geosystems*, *8*, Q0911.
- Liu, Q. S., Sun, Y. B., Qiang, X. K., Tada, R., Hu, P. X., Duan, Z. Q., et al. (2015). Characterizing magnetic mineral assemblages of surface sediments from major Asian dust sources and implications for the Chinese loess magnetism. *Earth, Planets, and Space*, *67*(1), 61.
- Liu, Q. S., Torrent, J., Barron, V., Duan, Z. Q., & Bloemendal, J. (2011). Quantification of hematite from the visible diffuse reflectance spectrum: Effects of aluminum substitution and grain morphology. *Clay Minerals*, *46*, 137–147.
- Liu, Z., Colin, C., Huang, W., Le, K. P., Tong, S. Q., Chen, Z., & Trentesaux, A. (2007). Climatic and tectonic controls on weathering in south China and Indochina Peninsula: Clay mineralogical and geochemical investigations from the Pearl, Red, and Mekong drainage basins. *Geochemistry, Geophysics, Geosystems*, *8*(5), Q05005.
- Liu, Z., Colin, C., Li, X., Zhao, Y., Tuo, S., Chen, Z., et al. (2010). Clay mineral distribution in surface sediments of the northeastern South China Sea and surrounding fluvial drainage basins: Source and transport. *Marine Geology*, *277*, 48–60.
- Liu, Z., Colin, C., Trentesaux, A., Blamart, D., Bassinot, F., Siani, G., & Sicre, M. A. (2004). Erosional history of the eastern Tibetan Plateau since 190 Kyr ago: Clay mineralogical and geochemical investigations from the southwestern South China Sea. *Marine Geology*, *209*, 1–18.
- Liu, Z., Zhao, Y., Colin, C., Statterger, K., Wiesner, M. G., Huh, C. A., et al. (2016). Source-to-sink transport processes of fluvial sediments in the South China Sea. *Earth-Science Reviews*, *153*, 238–273.
- Magill, C. R., Ausin, B., Wenk, P., McIntyre, C., Skinner, L., Martinez-Garcia, A., et al. (2018). Transient hydrodynamic effects influence organic carbon signatures in marine sediments. *Nature Communications*, *9*, 4690.
- McCave, I. N., & Hall, I. R. (2006). Size sorting in marine muds: Processes, pitfalls, and prospects for paleoflow-speed proxies. *Geochemistry, Geophysics, Geosystems*, *7*, Q10N05.
- Milliman, J. D., & Farnsworth, K. L. (2011). *River discharge to the coastal ocean: A global synthesis*. Cambridge University Press.
- Milliman, J. D., Farnsworth, K. L., & Albertin, C. S. (1999). Flux and fate of fluvial sediments leaving large islands in the East Indies. *Journal of Sea Research*, *41*, 97–107.
- Mulder, T., Hassan, R., Ducassou, E., Zaragosi, S., Gonthier, E., Hanquiez, V., et al. (2013). Contourites in the gulf of Cadiz: A cautionary note on potentially ambiguous indicators of bottom current velocity. *Geo-Marine Letters*, *33*, 357–367.
- North Greenland Ice Core Project members. (2004). High-resolution record of Northern Hemisphere climate extending into the last interglacial period. *Nature*, *431*, 147–151.
- Ohkouchi, N., Eglinton, T. I., Keigwin, L. D., & Hayes, J. M. (2002). Spatial and temporal offsets between proxy records in a sediment drift. *Science*, *298*, 1224–1227.
- Oliva, P., Viers, J., & Dupre, B. (2003). Chemical weathering in granitic environment. *Chemical Geology*, *202*(3–4), 225–256.
- Oliveira, A., Vitorino, J., Rodrigues, A., Jouanneau, J. M., Dias, J. A., & Weber, O. (2002). Nepheloid layer dynamics in the northern Portuguese shelf. *Progress in Oceanography*, *52*, 195–213.
- Poulton, S. W., & Raiswell, R. (2002). The low-temperature geochemical cycle of iron: From continental fluxes to marine sediment deposition. *American Journal of Science*, *302*(9), 774–805.
- Qi, L., Hu, J., & Gregoire, D. C. (2000). Determination of trace elements in granites by inductively coupled plasma mass spectrometry. *Talanta*, *51*(3), 507–513.
- Quaresma, L. S., Vitorino, J., Oliveira, A., & da Silva, J. C. B. (2007). Evidence of sediment resuspension by nonlinear internal waves on the western Portuguese mid-shelf. *Marine Geology*, *246*, 123–143.
- Rohling, E. J., Grant, K., Bolshaw, M., Roberts, A. P., Siddall, M., Hemleben, C., & Kucera, M. (2009). Antarctic temperature and global sea level closely coupled over the past five glacial cycles. *Nature Geoscience*, *2*(7), 500–504.
- Schimanski, A., & Statterger, K. (2005). Deglacial and Holocene evolution of the Vietnam shelf: Stratigraphy, sediments and sea level change. *Marine Geology*, *214*, 365–387.

- Steinke, S., Hanebuth, T. J., Vogt, C., & Statterger, K. (2008). Sea level induced variations in clay mineral composition in the southwestern South China Sea over the past 17,000 yr. *Marine Geology*, *250*, 199–210.
- Tesi, T., Semiletov, I., Dudarev, O., Andersson, A., & Gustafsson, O. (2016). Matrix association effects on hydrodynamic sorting and degradation of terrestrial organic matter during cross-shelf transport in the Laptev and East Siberian shelf seas. *Journal of Geophysical Research: Biogeosciences*, *121*, 731–752.
- Thomsen, L., & Gust, G. (2000). Sediment erosion thresholds and characteristics of resuspended aggregates on the western European continental margin. *Deep Sea Research Part I-Oceanographic Research Papers*, *47*, 1881–1897.
- Tjallingii, R., Statterger, K., Wetzel, A., & Van Phach, P. (2010). Infilling and flooding of the Mekong River incised valley during deglacial sea level rise. *Quaternary Science Reviews*, *29*, 1432–1444.
- Torrent, J., & Barron, V. (2003). The visible diffuse reflectance spectrum in relation to the color and crystal properties of hematite. *Clays and Clay Minerals*, *51*(3), 309–317.
- Wan, S., Clift, P. D., Li, A., Yu, Z., Li, T., & Hu, D. (2012). Tectonic and climatic controls on long-term silicate weathering in Asia since 5 Ma. *Geophysical Research Letters*, *39*, L15611.
- Wan, S., Clift, P. D., Zhao, D., Hovius, N., Munhoven, G., France-Lanord, C., et al. (2017). Enhanced silicate weathering of tropical shelf sediments exposed during glacial lowstands: A sink for atmospheric CO₂. *Geochimica et Cosmochimica Acta*, *200*, 123–144.
- Wan, S., Kurschner, W. M., Clift, P. D., Li, A., & Li, T. (2009). Extreme weathering/erosion during the Miocene climatic optimum: Evidence from sediment record in the South China Sea. *Geophysical Research Letters*, *36*, L19706.
- Wan, S., Li, A., Clift, P. D., Wu, S., Xu, K., & Li, T. (2010a). Increased contribution of terrigenous supply from Taiwan to the northern South China Sea since 3 Ma. *Marine Geology*, *278*, 115–121.
- Wan, S., Tian, J., Steinke, S., Li, A., & Li, T. (2010b). Evolution and variability of the East Asian summer monsoon during the Pliocene: Evidence from clay mineral records of the South China Sea. *Paleogeography, Paleoclimatology, Paleoecology*, *293*, 237–247.
- Wei, G. J., Deng, W. F., Liu, Y., & Li, X. H. (2007). High-resolution sea surface temperature records derived from foraminiferal Mg/Ca ratios during the last 260 ka in the northern South China Sea. *Paleogeography, Paleoclimatology, Paleoecology*, *250*(1), 126–138.
- Wolff, E. W., Barbante, C., Becagli, S., Bigler, M., Boutron, C. F., Castellano, E., et al. (2010). Changes in environment over the last 800,000 yr from chemical analysis of the EPICA Dome C ice core. *Quaternary Science Reviews*, *29*, 285–295.
- Xu, Z., Li, T., Clift, P. D., Wan, S., Qiu, X., & Lim, D. (2018). Bathyal records of enhanced silicate erosion and weathering on the exposed Luzon shelf during glacial lowstands and their significance for atmospheric CO₂ sink. *Chemical Geology*, *476*, 302–315.
- Xu, Z., Wan, S., Colin, C., Clift, P. D., Chang, F., Li, T., et al. (2021). Enhancements of Himalayan and Tibetan erosion and the produced organic carbon burial in distal tropical marginal seas during the Quaternary glacial periods: An integration of sedimentary records. *Journal of Geophysical Research: Earth Surface*, *126*, e2020JF005828.
- Xu, Z., Wan, S., Colin, C., Li, T., Clift, P. D., Chang, F., et al. (2020). Enhanced terrigenous organic matter input and productivity on the western margin of the Western Pacific Warm Pool during the Quaternary sea level lowstands: Forcing mechanisms and implications for the global carbon cycle. *Quaternary Science Reviews*, *232*, 106211.
- Yang, X., Peng, X., Qiang, X., Niu, L., Zhou, Q., & Wang, Y. (2016). Chemical weathering intensity and terrigenous flux in South China during the last 90,000 yr—Evidence from magnetic signals in marine sediments. *Frontiers in Earth Science*, *4*, 47.
- Zhang, H., Li, D. W., Sachs, J. P., Yuan, Z., Wang, Z., Su, C., & Zhao, M. (2021). Hydrodynamic processes and source changes caused elevated ¹⁴C ages of organic carbon in the East China Sea over the last 14.3 Kyr. *Geochimica et Cosmochimica Acta*, *304*, 347–363.
- Zhang, Q., Liu, Q. S., Li, J. H., & Sun, Y. B. (2018). An integrated study of the eolian dust in pelagic sediments from the North Pacific Ocean based on environmental magnetism, transmission electron microscopy, and diffuse reflectance spectroscopy. *Journal of Geophysical Research: Solid Earth*, *122*(5), 3358–3376.
- Zhang, Y. G., Ji, J., Balsam, W. L., Liu, L., & Chen, J. (2007). High-resolution hematite and goethite records from ODP 1143, South China Sea: Co-evolution of monsoonal precipitation and El Niño over the past 600,000 yr. *Earth and Planetary Science Letters*, *264*, 136–150.
- Zhao, S., Liu, Z., Colin, C., Zhao, Y. L., Wang, X. X., & Jian, Z. M. (2018). Responses of the East Asian summer monsoon in the low-latitude South China Sea to high-latitude millennial-scale climatic changes during the last glaciation: Evidence from a high-resolution clay mineralogical record. *Paleoceanography and Paleoclimatology*, *33*(7), 745–765.
- Zhu, Y., & Chang, R. (2000). Preliminary study of the dynamic origin of the distribution pattern of bottom sediments on the continental shelves of the Bohai Sea, Yellow Sea, and East China Sea. *Estuarine Coastal and Shelf Science*, *51*, 663–680.
- Zhu, Z. Y., Zhang, J., Wu, Y., & Lin, J. (2006). Bulk particulate organic carbon in the East China Sea: Tidal influence and bottom transport. *Progress in Oceanography*, *69*, 37–60.
- Zong, Y. (2004). Mid-Holocene sea level highstand along the Southeast Coast of China. *Quaternary International*, *117*(1), 55–67.

References From the Supporting Information

- Biscaye, P. E. (1965). Mineralogy and sedimentation of recent deep sea clay in the Atlantic Ocean and adjacent seas and oceans. *GSA Bulletin*, *76*, 803–832.
- Bloemendal, J., King, J. W., Hall, F. R., & Doh, S. J. (1992). Rock magnetism of Late Neogene and Pleistocene deep sea sediments: Relationship to sediment source, diagenetic processes, and sediment lithology. *Journal of Geophysical Research: Solid Earth*, *97*, 4361–4375.
- Buhring, C., & Sarnthein, M. (2000). Toba ash layers in the South China Sea: Evidence of contrasting wind directions during eruption ca. 74 ka: Comment and Reply. *Geology*, *28*, 1056.
- Chang, L., Bolton, C. T., Dekkers, M. J., Hayashida, A., Heslop, D., Krijgsman, W., et al. (2016). Asian monsoon modulation of nonsteady state diagenesis in hemipelagic marine sediments offshore of Japan. *Geochemistry, Geophysics, Geosystems*, *17*(11), 4383–4398.
- Clift, P. D., & Sun, Z. (2006). The sedimentary and tectonic evolution of the Yinggehai-Song Hong Basin and the southern Hainan margin, South China Sea: Implication for Tibetan uplift and monsoon intensification. *Journal of Geophysical Research: Solid Earth*, *111*, B6.
- Dane, J. H., Topp, C., Campbell, G. S., Horton, R., Jury, W. A., & Nielsen, D. R. (2002). *Part 4. Physical methods, methods of soil analysis*. Soil Sci. Soc. of Am.
- Heslop, D. (2009). On the statistical analysis of the rock magnetic S-ratio. *Geophysical Journal International*, *178*, 159–161.
- Heslop, D., Dekkers, M. J., Kruijer, P. P., & van Oorschot, I. H. M. (2002). Analysis of isothermal remanent magnetization acquisition curves using the expectation-maximization algorithm. *Geophysical Journal International*, *148*(1), 58–64.
- Hiscott, R. N. (2001). Depositional sequences controlled by high rates of sediment supply, sea level variations, and growth faulting: The Quaternary Baram Delta of northwestern Borneo. *Marine Geology*, *175*, 67–102.

- Hu, J. Y., Kawamura, H., Hong, H. S., & Qi, Y. Q. (2000). A review on the currents in the South China Sea: Seasonal circulation, South China Sea warm current, and Kuroshio intrusion. *Journal of Oceanography*, *56*(6), 607–624.
- Hu, P. X., Zhao, X., Roberts, A. P., Heslop, D., & Rossel, R. A. V. (2018). Magnetic domain state diagnosis in soils, loess, and marine sediments from multiple first-order reversal curve-type diagrams. *Journal of Geophysical Research: Solid Earth*, *123*(2), 998–1017.
- Kawabe, M., & Fujio, S. (2010). Pacific Ocean circulation based on observation. *Journal of Oceanography*, *66*(3), 389–403.
- Kienast, M. (2001). Synchronous tropical South China Sea SST change and Greenland warming during deglaciation (vol 291, pg 2132, 2001). *Science*, *291*, 2317.
- Li, G., Rashid, H., Zhong, L., Xu, X., Yan, W., & Chen, Z. (2018). Changes in deep water oxygenation of the South China Sea since the last glacial period. *Geophysical Research Letters*, *45*, 9058–9066.
- Liu, Z., Wang, H., Hantoro, W. S., Sathiamurthy, E., Colin, C., Zhao, Y. L., & Li, J. R. (2012). Climatic and tectonic controls on chemical weathering in tropical Southeast Asia (Malay Peninsula, Borneo, and Sumatra). *Chemical Geology*, *291*, 1–12.
- Liu, Z. F., Trentesaux, A., Clemens, S. C., Colin, C., Wang, P. X., Huang, B. Q., & Boulay, S. (2003). Clay mineral assemblages in the northern South China Sea: Implications for East Asian monsoon evolution over the past 2 Myr. *Marine Geology*, *201*, 133–146.
- Lougheed, B. C., & Obrochta, S. P. (2019). A rapid, deterministic age-depth modeling routine for geological sequences with inherent depth uncertainty. *Paleoceanography and Paleoclimatology*, *34*(1), 122–133.
- Milliman, J. D., & Meade, R. H. (1983). World wide delivery of river sediment to the oceans. *The Journal of Geology*, *91*(1), 1–21.
- Moore, D. M., & Reynolds, R. C. (1989). *X-ray diffraction and the identification and analysis of clay minerals*. Oxford University Press.
- Ninkovich, D., Shackleton, N. J., Abdel-Monem, A. A., Obradovich, J. D., & Izett, G. J. N. (1978). K-Ar age of the late Pleistocene eruption of Toba, North Sumatra. *Nature*, *276*, 574–577.
- Oldfield, F. (1991). Environmental magnetism—A personal perspective. *Quaternary Science Reviews*, *10*, 73–85.
- Paterson, G. A., & Heslop, D. (2015). New methods for unmixing sediment grain size data. *Geochemistry, Geophysics, Geosystems*, *16*, 4494–4506.
- Prins, M. A., & Postma, G. (2000). Effects of climate, sea level, and tectonics unraveled for last deglaciation turbidite records of the Arabian Sea. *Geology*, *28*, 375–378.
- Qu, T. D., Girtton, J. B., & Whitehead, J. A. (2006). Deepwater overflow through Luzon strait. *Journal of Geophysical Research: Ocean*, *111*, C01002.
- Sathiamurthy, E. (2008). River discharge characteristics of major east coast rivers of Peninsular Malaysia into South China Sea. In *First International Workshop on the Fluvial Sediment Supply to the South China Sea* (pp. 27–28). Shanghai.
- Scheinost, A. C., Chavernas, A., Barrón, V., & Torrent, J. (1998). Use and limitations of second-derivative diffuse reflectance spectroscopy in the visible to near-infrared range to identify and quantify Fe oxide minerals in soils. *Clays and Clay Minerals*, *46*(5), 528–536.
- Song, S. R., Chen, C. H., Lee, M. Y., Yang, T. F., Iizuka, Y., & Wei, K. Y. (2000). Newly discovered eastern dispersal of the Youngest Toba Tuff. *Marine Geology*, *167*, 303–312.
- Staub, J. R., Among, H. L., & Gastaldo, R. A. (2000). Seasonal sediment transport and deposition in the Rajang River Delta, Sarawak, East Malaysia. *Sedimentary Geology*, *133*(3), 249–264.
- Torrent, J., Liu, Q., Bloemendal, J., & Barron, V. (2007). Magnetic enhancement and iron oxides in the upper Luochuan Loess-paleosol sequence, Chinese Loess plateau. *Soil Science Society of America Journal*, *71*, 1570–1578.
- Wang, Y. J., Cheng, H., Edwards, R. L., Kong, X. G., Shao, X. H., Chen, S. T., et al. (2008). Millennial- and orbital-scale changes in the East Asian monsoon over the past 224,000 yr. *Nature*, *451*, 1090–1093.
- Wan, S., Toucanne, S., Clift, P. D., Zhao, D. B., Bayon, G., Yu, Z. J., et al. (2015). Human impact overwhelms long-term climate control of weathering and erosion in southwest China. *Geology*, *43*(5), 439–442.
- Wei, G. J., Huang, C. Y., Wang, C. C., Lee, M. Y., & Wei, K. Y. (2006). High-resolution benthic foraminifer $\delta^{13}\text{C}$ records in the South China Sea during the last 150 ka. *Marine Geology*, *232*, 227–235.
- Wyrki, K. (1962). The oxygen minima in relation to ocean circulation. *Deep Sea Research*, *9*(1), 11–23.
- Zhao, X., Heslop, D., & Roberts, A. P. (2015). A protocol for variable-resolution first-order reversal curve measurements. *Geochemistry, Geophysics, Geosystems*, *16*(5), 1364–1377.
- Zhao, X., Roberts, A. P., Heslop, D., Paterson, G. A., Li, Y. L., & Li, J. H. (2017). Magnetic domain state diagnosis using hysteresis reversal curves. *Journal of Geophysical Research: Solid Earth*, *122*(7), 4767–4789.
- Zhao, Y. L., Liu, Z. F., Zhang, Y. W., Li, J. R., Wang, M., Wang, W. G., & Xu, J. P. (2015). In situ observation of contour currents in the northern South China Sea: Applications for deepwater sediment transport. *Earth and Planetary Science Letters*, *430*, 477–485.