




DIVERSITY PATTERNS AND CONSERVATION STATUS OF NATIVE ARGENTINEAN CRUCIFERS (BRASSICACEAE)

Diego L. Salariato  & Fernando O. Zuloaga 

Instituto de Botánica Darwinion (CONICET-ANCEFN), Labardén 200, Casilla de Correo 22, B1642HYD San Isidro, Buenos Aires, Argentina; dsalariato@darwin.edu.ar (author for correspondence).

Abstract. Salariato, D. L. & F. O. Zuloaga. 2020. Diversity patterns and conservation status of native argentinean crucifers (Brassicaceae). *Darwiniana*, nueva serie 8(2): 530-566.

Global warming, coupled with habitat destruction and human activity, are accelerating the rates of species extinction worldwide. Species-extinction risk assessment using the IUCN Red List categories, together with the study of the spatial patterns of biodiversity, are fundamental approaches for identifying conservation priorities and targeting government decisions to mitigate impacts on biodiversity. Here, we analyzed the geographic distribution of Argentinean species of Brassicaceae using species point distributional data. In this way, we classified species following the IUCN threat categories at a regional level, and analyzed patterns of richness, endemism, and threat on the different ecoregions and biomes of the country. In addition, we also explored differences in elevation, annual mean temperature, annual precipitation, and aridity between endemic vs. non-endemic and threatened vs. non-threatened species. The results showed that of the 162 Argentinean taxa, 58 species were here categorized as threatened (VU, EN, or CR) (36%). However, when only endemics are considered, more than half of these (33 spp, 57%) are threatened. Although species inhabit all environments and biogeographic regions of the country, arid to semi-arid areas, which are associated to the Andes and the Patagonian steppe, contained most of the species. Specifically, the Central Andean Puna and the Patagonian steppe ecoregions included the greatest number of species, endemics, and threatened species. Furthermore, different hotspots of richness, endemism, and threat were detected along Andean regions and the Patagonian steppe, and endemics were characterized by inhabiting on average drier areas than non-endemic native species. An up-to-date species list, including conservation status, distribution maps for all species, hotspots of richness, endemism, and threat, are also provided. This work seeks to contribute to the knowledge on geographical patterns of the Argentinean flora and its conservation, complementing the information published in the Flora of Argentina.

Keywords. Andes; Argentina; Central Andean Puna; conservation; endemics; IUCN; Patagonian steppe; richness.

Resumen. Salariato, D. L. & F. O. Zuloaga. 2020. Patrones de diversidad y estado de conservación de las crucíferas argentinas nativas (Brassicaceae). *Darwiniana*, nueva serie 8(2): 530-566.

El calentamiento global junto con la destrucción de hábitats y la actividad humana están acelerando las tasas de extinción de especies en todo el mundo. La evaluación del riesgo de extinción de especies utilizando las categorías de la Lista Roja de la UICN, junto con el estudio de los patrones espaciales de la diversidad biológica, son enfoques fundamentales para determinar las prioridades de conservación y orientar las decisiones gubernamentales para mitigar los impactos en la diversidad biológica. En este trabajo analizamos la distribución geográfica de las especies argentinas pertenecientes a la familia Brassicaceae utilizando datos precisos sobre la distribución de las especies. De esta forma, determinamos su clasificación en las categorías de amenaza de la UICN a nivel regional, y analizamos los patrones de riqueza, endemismo y amenaza en las diferentes ecorregiones y biomas del país.

Además, exploramos las diferencias en elevación, temperatura media anual, precipitación anual y aridez entre especies endémicas vs. no endémicas y amenazadas vs. no amenazadas. Los resultados muestran que de los 162 taxones argentinos, 58 especies fueron categorizadas aquí como amenazadas (VU, EN, o CR) (36%). Sin embargo, cuando se consideran sólo los endemismos, más de la mitad de las especies endémicas (33 spp, 57%) están amenazadas. Aunque las especies habitan en todos los ambientes y regiones biogeográficas del país, las zonas áridas y semiáridas asociadas a los Andes y la Estepa Patagónica contuvieron la mayoría de las especies. En particular, las ecorregiones de la Puna Central Andina y la Estepa Patagónica incluyeron el mayor número de especies, especies endémicas y especies amenazadas. A lo largo de las regiones andinas y de la estepa patagónica se detectaron diferentes zonas de elevada riqueza, endemismo y amenaza; las especies endémicas se caracterizaron por habitar zonas en promedio más secas que las especies nativas no endémicas. También se proporciona una lista actualizada de las especies con el estado de conservación, mapas de distribución de todas las especies y puntos de elevada riqueza, endemismo y amenaza. Este trabajo tiene por objeto contribuir al conocimiento de los patrones geográficos de la flora Argentina y a su conservación, complementando la información publicada en la Flora de la Argentina.

Palabras claves. Andes; Argentina; endemismos; Estepa patagónica; conservación; Puna Andina Central; riqueza; UICN.

INTRODUCTION

The current global extinction crisis presents a great ecological challenge, and the loss of biodiversity is one of the most critical ongoing environmental problems (Dirzo & Raven, 2003; Ceballos et al., 2015). Global warming, coupled with habitat destruction and degradation, are causing substantial species-range shifts, contractions and local extirpations, which can be major causes of biodiversity loss (Brook et al., 2008; Chen et al., 2011; Urban, 2015). However, the need for conservation actions sometimes contrasts with the considerable uncertainty about the status of threats (Corlett, 2016; Bachman et al., 2018) and the spatial distribution of diversity (Whittaker et al., 2005; Bini et al., 2006). Species extinction risk assessment following the IUCN Red List categories and criteria (International Union for Conservation of Nature, www.iucn.org) is widely recognized as one of the most useful approaches for identifying conservation priorities and targeting government decisions to mitigate impacts on biodiversity (Ricketts et al., 2005; Rodriguez et al., 2006; Brooks et al., 2015; Bennun et al., 2018; Nic Lughadha et al., 2020). Although IUCN Red List Category data are produced on a global scale, is also essential to establish IUCN threat categories at the regional level in order to implement concrete conservation actions (Gärdenfors et al., 2001).

Argentina includes a high number of ecoregions due to its latitudinal and altitudinal diversity (Lean et al., 1990; Morello et al., 2018). Likewise, the Argentinean Flora, distributed along 13 biogeographical provinces sensu Cabrera & Willink (1980) or 17 ecoregions and six biomes sensu Olson et al. (2001), presents the greatest number of species in the Southern Cone region, comprising ca. 9237 species, of which 1731 (~18%) are endemic to the country (Zuloaga et al., 2019). Within it, the mustard family (Brassicaceae) is well represented by eleven tribes, 35 genera, 160 species, and two subspecies that are distributed mainly along the Andes, but with representatives in all biogeographic provinces and biomes. During the last 50 years, taxonomic revisions and systematic studies, several regional floras and checklists have focused on the distribution of the family in the country (Boelcke 1967; 1987; Boelcke & Romanczuk 1984a; 1984b; Boelcke & Martínez-Laborde, 1994; Prina, 1995a; 1995b; Martínez-Laborde, 1999; Al-Shehbaz, 2008), but it was not until the publication of the flora of Argentina (Al-Shehbaz, 2012a) that the family had its most comprehensive treatment. Nevertheless, the study of the species geographic ranges, their threat categorization, the association with the different ecoregion/ biomes, and an integrative analysis of its distribution in the country are still pending.

Argentinean crucifers seem to be mainly distributed along the central and southern Andean highlands (~ 22° to 55°S latitude), inhabiting a

variety of habitats in the Altoandina, Puna, and Prepuna biogeographical provinces (sensu Cabrera & Willink, 1980). These highland ecosystems are considered highly sensitive to climatic change and global warming (Halloy & Mark, 2003; Gonzales, 2009; IPCC, 2014; Cuesta et al., 2017). Furthermore, the restricted altitudinal range that many species occupy within these highland ecosystems, enhances their vulnerability to climatic change (Urban, 2015). On the other hand, endemics of this family are also present in lowlands of Patagonia and Central-Eastern Argentina [e.g., *Chilocardamum patagonicum*, *Lepidium parodii*, *Lepidium hickenii*, *Mostacillastrum subscandens*, *Mostacillastrum ventanense*, *Physaria lateralis*, and *Trichotolinum deserticola*] (Al-Shehbaz, 2012a). These areas are generally exposed to high human impact and land-use pressures, which can have a direct effect on the habitat degradation and biodiversity loss (Grau et al., 2005; Paruelo et al., 2006; Volante et al., 2012; Newbold et al., 2015; Vallejos et al., 2015). Additionally, several Argentinean endemic genera, such as *Delphinophytum* Speg., *Litodraba* Boelcke, and *Zuloagocardamum* Salariato & Al-Shehbaz, are micro-endemics with very restricted distribution ranges (Al-Shehbaz, 2012a; Salariato & Al-Shehbaz, 2014). Therefore, disturbances of their habitats expose these species to a high level of vulnerability (Gaston, 1994).

Based on these observations for the Brassicaceae family, and since urgent conservation strategies need to be implemented in order to preserve the native flora of Argentina (Morea, 2014), here we explored the geographic distribution of Argentinean crucifers using georeferenced species distributional data, to preliminary classify the species according to the IUCN threat categories, and analyzing patterns of richness, endemism, and threat in the different ecoregions and biomes of the country. Furthermore, elevation, annual mean temperature, annual precipitation, and aridity were compared for endemic vs. non-endemic and threatened vs. non-threatened species. Geographical range maps for all Argentinean native crucifers are also provided. This work seeks to contribute to the knowledge of the geographical distribution of the Argentinean flora and its conservation, complementing the Brassicaceae treatment of the Argentinean Flora (Al-Shehbaz, 2012a).

MATERIALS AND METHODS

Species occurrence data and threat assessments

Extensive botanical surveys of the Brassicaceae family were conducted in Argentina by the authors between 2008 and 2020. Collection sites were geographically referenced using the WGS 84 geodetic datum, and specimens collected were deposited in SI, with duplicates in several herbaria (herbarium acronyms following Thiers, 2020). Additionally, we studied specimens deposited in different herbaria, mainly from BA, BAA, BAB, BCRU, CORD, CTES, LIL, LP, MERL, MO, SF, and SI. Based on the most recent taxonomic treatments and phylogenetic analyses (Al-Shehbaz, 2012a; Salariato et al., 2013a; 2014; 2015a; 2015b; 2018; 2019; 2020a; 2020b; 2020c; Salariato & Al-Shehbaz, 2014; Salariato & Zuloaga, 2015), we included 162 taxa representing 160 species and two subspecies, corresponding to *Menonvillea scapigera* and *Xerodraba patagonica*, since the differentiation of these subspecies with the type subspecies has been supported by both morphological and molecular data (Salariato et al. 2012, 2015a). Records were also checked in the Flora of Argentina (Al-Shehbaz, 2012a) and the Documenta Florae Australis database (<http://www.darwin.edu.ar/iris>) (last accessed March 2020), which represents the most up-to-date and comprehensive database of the Argentinean Flora (Zuloaga et al., 2019). For species and subspecies author names see Table 1. Occurrences were mapped using QGIS v3.14.16 ‘Pi’ (Quantum GIS Development Team, 2016) for visual inspection, and in cases of specimens with no GPS coordinates but exact locality names, records were georeferenced using Google Earth Pro v7.3.3.7786 (<https://www.google.com/intl/en/earth/>). We obtained 5258 data points corresponding to 35 genera and 162 species/ subspecies present in Argentina (species occurrences: min = 1, max = 285, mean=32) (Fig. S1, supplementary material).

Preliminary threat assessments for Argentinean species were based on the IUCN Red List categories and criteria v3.1 (IUCN, 2012) following the IUCN guidelines v14 (IUCN, 2019). Conservation status were determined under criterion B, which is based on geographic ranges (IUCN, 2012; 2019)

and suitable for estimating conservation status when the distribution of taxa is only known from georeferenced herbarium specimens with limited information on abundance and potential continuing decline (Schatz, 2002; Nic Lughadha et al., 2018). For each species we used its extent of occurrence (EOO) (subcriterion B1; IUCN, 2019) calculated with a minimum convex polygon around occurrence points and clipped to the extent of Argentina. Area of occupancy (AOO) (subcriteria B2) was not used for categorization because it can lead to overestimation of extinction risk (when herbarium specimens are used occurrences are rarely sufficient to support calculation of AOO using the recommended 4 km² grid cell; Nic Lughadha et al., 2018; IUCN, 2019). However, for species with less than three unique occurrences, for which EOO cannot be computed, AOO was reported. To estimate the number of locations for each species (condition “a”, a location is defined as a geographically or ecologically distinct area in which a single threat can rapidly affect all individuals of the taxon present; IUCN, 2019) we registered the number of cells of 0.1 arc-degrees (~100 km²) occupied by the occurrences. For condition “b” we evaluated vulnerability and potential deterioration of the habitat where species grow (case iii), considering ecoregions and biomes, and using data from field observations, herbarium labels, and literature, to characterize the environment where they inhabit (Brown et al., 2006; Brooks et al., 2006; 2015; INTA, 2009; Chehébar et al., 2013; Morello et al., 2018; Nanni et al., 2020). All IUCN parameters needed for assessments of taxa under criterion B were calculated using the package ConR v1.3.0 (Dauby et al., 2017; Dauby, 2020) implemented in R v4.0.2 (R Core Team, 2020).

Spatial analyses

To study the geographic patterns of richness and threat in a biogeographic context, we analyzed the distribution of four variables: a) number of species (richness), b) number of threatened species (considering as threatened species all species under CR, EN, and VU categories), c) number of endemic species (species only present in Argentina), and d) number of threatened endemic species. First, we registered numbers of these variables for political provinces, ecoregions, and biomes of Argentina;

these last two eco-geographical classifications sensu Olson et al. (2001) and included in a shapefile provided by the WWF (<https://www.worldwildlife.org/publications/terrestrial-ecoregions-of-the-world>). Although these values were calculated at family level, they were also estimated for the different tribes (Al-Shehbaz, 2012b). In addition, the similarity of ecoregions in terms of their species composition was studied using Jaccard distances and agglomerative hierarchical clustering with the unweighted pair-group average (UPGMA) algorithm in the R packages *vegan* v2.5-6 (Oksanen et al., 2019) and *cluster* v2.1.0 (Maechler et al., 2019).

Alternatively, we explored spatial patterns for the four variables (richness, threat, endemics, and threatened endemics). Because the use of small cells would result in a finer and more detailed resolution, but at the same time increase the number of artificially empty cells where species occur but have not been recorded (Linder, 2001), we used grids at two different cell sizes, 1 and 0.5 arc-degrees (approx. 100 × 100 km and 50 × 50 km, respectively), to explore both distribution patterns at different scales and the robustness of the results to changes in the grid size. Analyses were conducted using the R packages *raster* v3.1.5 (Hijmans, 2020) and *sp* v1.4.2 (Pebesma & Bivand, 2005; Bivand et al., 2013). The protection status of the hottest cells was evaluated overlaying shapefiles of the protected areas in Argentina provided by the Biodiversity Information System of the National Parks Administration (SIB-APN) (<https://sib.gob.ar/cartografia>).

We also analyzed differences in elevation, annual mean temperature (BIO1), annual precipitation (BIO12), and aridity (AI) for endemic vs. non-endemic and threatened vs. non-threatened species. These variables can represent limiting climatic factors that constrain species distributions in the face of global warming and desertification (Jezkova & Wiens, 2016). After removing occurrences closer to 30 arc-seconds (~1 km), we extracted values of BIO1 and BIO12 for each occurrence point from the CHELSA v1.2 climatic dataset (Karger et al., 2017a; 2017b; <https://chelsa-climate.org/>) at a resolution of 30 arc-seconds (~1 km²), while values of the annual aridity (AI) were obtained from the CGIARCS v2 database (Trabucco & Zomer, 2019) at the same resolution.

Elevation data was extracted from specimen vouchers and by georeferencing. Values obtained for each variable were then used to calculate the mean of each species, and the Mann-Whitney U test was conducted to assess for differences between (1) endemic vs. non-endemic species and (2) threatened vs. non-threatened species, for elevation, BIO1, BIO12, and IA. Despite the fact these variables may exhibit phylogenetic signal, this is an explicitly non-phylogenetic test, since rather than an evolutionary signal, we are interested in whether the association exists at time zero given current conditions.

Finally, environments where species grow were categorized following the climate classification scheme for Aridity Index values (UNEP, 1997) (< 0.03: hyper Arid, 0.03 – 0.2: arid, 0.2 – 0.5: semi-arid, 0.5 – 0.65: dry sub-humid, > 0.65 humid). For each species we used the AI values corresponding to the 5th and 95th percentile to capture the niche breadth.

RESULTS

We compiled a total of 5258 presence records of Brassicaceae for Argentina, representing eleven tribes, 35 genera, 160 species, and two subspecies (Table 1). After the preliminary IUCN threat categorization we classified 97 species (60%) under Least Concern (LC), 7 (4%) as Near Threatened (NT), 19 (12%) as Vulnerable (VU), 25 (15%) as Endangered (EN), and 14 (9%) as Critically Endangered (CR) (Table 1, Fig. 1); counting a total of 58 species under threatened categories (36%) (geographic range maps for each species and the rationale for the threat categories are supplied in Appendix 1 <http://www.ojs.darwin.edu.ar/index.php/darwiniana/article/view/922/1200> and Appendix 2 <http://www.ojs.darwin.edu.ar/index.php/darwiniana/article/view/922/1201>, respectively). Argentinian crucifers were present in all political provinces, ecoregions, and biomes (Tables S1, S2, and S3, Supplementary Material), with 58 species (~ 36%) and eight genera endemic to Argentina (*Chilocardamum* O. E. Schulz, *Delpinophytum*, *Lithodraba*, *Parodiodoxa* O. E. Schulz, *Petroravenia* Al-Shehbaz, *Phlebobolium* O. E. Schulz, *Trichotolinum* O. E. Schulz, and *Zuloagocardamum*) (Fig. 2) (Table 1). Of these 58 Argentinean endemics, 33 species (~ 57%) are classified in some threat category (Table 1).

When we analyze the number of endemics and threatened species by tribe, Thelypodieae presented the highest values, followed by Lepidieae and Eudemeae (Table S4, Supplementary Material).

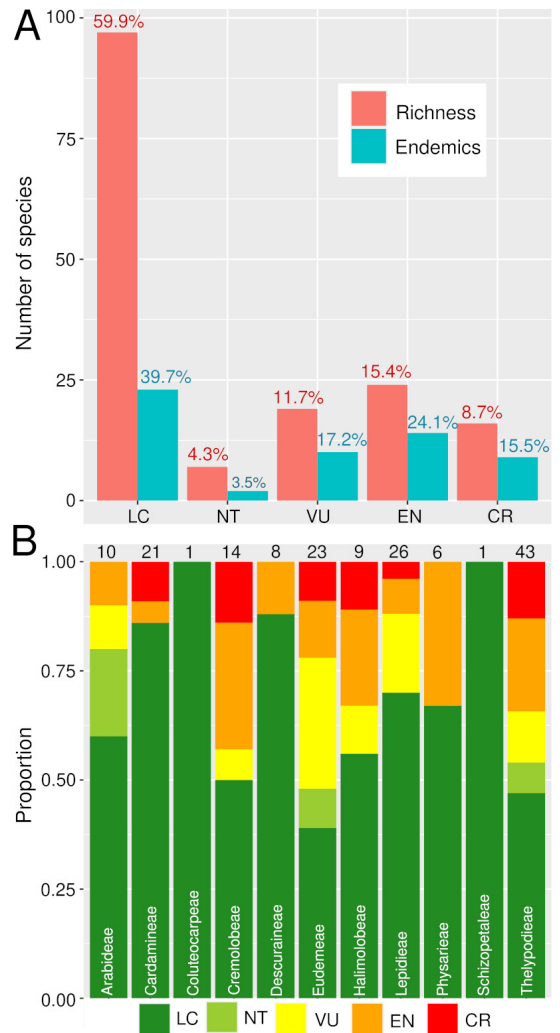


Fig. 1. Preliminary threat assessments for Argentinean crucifers were based on the IUCN red list categories and criteria. **A**, Barplots showing number of species (red) and endemics (blue) for each IUCN category. Numbers above the boxes correspond to the percentage of species included in each category with respect to the total number of species (red) and endemics (blue). **B**, Barplots showing the proportion of species of each tribe classified in the different categories. Numbers above the boxes correspond to the total number of species for each tribe. Color version at <http://www.ojs.darwin.edu.ar/index.php/darwiniana/article/view/922/1199>

Table 1. Preliminary threat assessments for Argentinean species based on the IUCN red list categories and criteria. EOO (extent of occurrence) was calculated with a minimum convex polygon around occurrence points and clipped to the extent of Argentina. *For species with less than three unique occurrences (EOO cannot be computed) area of occupancy (AOO) was reported. For the geographical ranges: AR= Argentina, BO= Bolivia, BR= Brazil, CH= Chile, PA= Paraguay, PE= Peru, UR= Uruguay, += other countries in northern South America. Geographic range maps for each species and the rationale for the preliminary threat categories are supplied in Appendix 1 and Appendix 2, respectively.

Species	Tribe	Status	EOO (km ²)	N° of locations based in 0.1° cells	IUCN category based in B1ab(iii) criteria
<i>Alshehbazia friesii</i> (O.E. Schulz) Salarinato, Zuloaga & Al-Shehbaz	Eudemeae	native (AR, BO, CH, PE)	4*	1	CR
<i>Alshehbazia hauthalii</i> (Gilg & Muschl.) Salarinato & Zuloaga	Eudemeae	native (AR, CH)	4488	4	EN
<i>Alshehbazia werdermannii</i> (O.E. Schulz) Salarinato, Zuloaga & Al-Shehbaz	Eudemeae	native (AR, CH, PE)	32012	12	NT
<i>Aschersoniodoxa cachensis</i> (Speg.) Al-Shehbaz	Eudemeae	native (AR, BO, PE)	19441	4	VU
<i>Brayopsis calycina</i> (Desv.) Gilg & Muschl.	Eudemeae	native (AR, BO, PE)	21910	8	NT
<i>Brayopsis monimocalyx</i> O.E. Schulz	Eudemeae	native (AR, BO, PE)	41104	11	LC
<i>Cardamine bonariensis</i> Pers.	Cardamineae	native (AR, BO, BR, CH, PA, PE, UR, +)	2271211	59	LC
<i>Cardamine chenopodiifolia</i> Pers.	Cardamineae	native (AR, BO, BR, CH, PA, UR)	483466	39	LC
<i>Cardamine chilensis</i> DC.	Cardamineae	native (AR, CH)	32327	13	LC
<i>Cardamine cordata</i> Barnéoud	Cardamineae	native (AR, CH)	162683	47	LC
<i>Cardamine geraniifolia</i> (Poir.) DC.	Cardamineae	native (AR, CH)	38220	12	LC
<i>Cardamine glacialis</i> (G. Forst.) DC.	Cardamineae	native (AR, CH)	218392	48	LC
<i>Cardamine rostrata</i> Griseb.	Cardamineae	native (AR, CH)	4*	1	CR
<i>Cardamine tenuirostris</i> Hook. & Arn.	Cardamineae	native (AR, CH)	27998	19	LC
<i>Cardamine tuberosa</i> DC.	Cardamineae	native (AR, CH)	4*	1	CR
<i>Cardamine variabilis</i> Phil.	Cardamineae	native (AR, CH)	122683	35	LC
<i>Cardamine volckmannii</i> Phil.	Cardamineae	native (AR, CH)	47359	13	LC
<i>Cardamine vulgaris</i> Phil.	Cardamineae	native (AR, CH)	46287	30	LC
<i>Chilocardamum castellanostii</i> (O.E. Schulz) Al-Shehbaz	Thelypodieae	endemic (AR)	175551	6	LC
<i>Chilocardamum longistylum</i> (Romanczuk) Al-Shehbaz	Thelypodieae	endemic (AR)	8*	2	EN
<i>Chilocardamum onuridifolium</i> (Ravenna) Al-Shehbaz	Thelypodieae	endemic (AR)	702	3	EN
<i>Chilocardamum patagonicum</i> (Speg.) O.E. Schulz	Thelypodieae	endemic (AR)	237873	19	LC
<i>Cremolobus chilensis</i> (Lag. ex DC.) DC.	Cremolobeae	native (AR, BO, CH, PE)	3613	3	EN
<i>Delpinophytum patagonicum</i> (Speg.) Speg.	Eudemeae	endemic (AR)	16201	3	VU
<i>Descurainia antarctica</i> (E. Fourn.) O.E. Schulz	Descuraineae	native (AR, CH)	606947	34	LC
<i>Descurainia depressa</i> (Phil.) Prantl ex Reiche	Descuraineae	native (AR, BO, CH, PE)	720835	48	LC
<i>Descurainia erodiifolia</i> (Phil.) Prantl ex Reiche	Descuraineae	native (AR, BO, CH, UR)	2177834	172	LC
<i>Descurainia myriophylla</i> (Willd. ex DC.) R.E. Fr.	Descuraineae	native (AR, BO, CH, PE, +)	101134	25	LC

Table 1. (Continuation).

Species	Tribe	Status	EOO (km ²)	N° of locations based in 0.1° cells	IUCN category based in B1ab(iii) criteria
<i>Descurainia nuttallii</i> (Colla) O.E. Schulz	Descuraineae	native (AR, CH)	1123519	30	LC
<i>Descurainia pimpinellifolia</i> (Barnéoud) O.E. Schulz	Descuraineae	native (AR, CH)	506661	72	LC
<i>Descurainia stricta</i> (Phil.) Prantl ex Reiche	Descuraineae	native (AR, BO, CH, PE)	142216	27	LC
<i>Dictyophragmus punensis</i> (Romanczuk) Al-Shehbaz	Thelypodieae	endemic (AR)	1893	6	VU
<i>Draba burkartiana</i> O.E. Schulz	Arabideae	endemic (AR)	6864	7	VU
<i>Draba funiculosa</i> Hook. f.	Arabideae	native (AR, CH)	26448	9	NT
<i>Draba gilliesii</i> Hook. & Arn.	Arabideae	native (AR, CH)	91955	45	LC
<i>Draba lapaziana</i> Al-Shehbaz	Arabideae	native (AR, BO)	4915	3	EN
<i>Draba loayzana</i> Al-Shehbaz	Arabideae	native (AR, BO)	23452	4	NT
<i>Draba macleanii</i> Hook. f.	Arabideae	native (AR, BO, CH, PE)	60529	11	LC
<i>Draba magellanica</i> Lam.	Arabideae	native (AR, CH)	909958	69	LC
<i>Draba pusilla</i> F. Phil.	Arabideae	native (AR, CH)	314047	18	LC
<i>Draba tucumanensis</i> O.E. Schulz	Arabideae	endemic (AR)	126037	17	LC
<i>Exhalimolobos burkartii</i> (Romanczuk & Boelcke) Al-Shehbaz & C.D. Bailey	Halimolobeae	endemic (AR)	9208	3	VU
<i>Exhalimolobos pazense</i> (Rusby) Al-Shehbaz & C.D. Bailey	Halimolobeae	native (AR, BO, PE)	178412	16	LC
<i>Exhalimolobos weddellii</i> (E. Fourn.) Al-Shehbaz & C.D. Bailey	Halimolobeae	native (AR, BO, PE, UR)	1275817	129	LC
<i>Lepidium argentinum</i> Thell.	Lepidieae	endemic (AR)	150678	31	LC
<i>Lepidium auriculatum</i> Regel & Körn.	Lepidieae	native (AR, BO, BR, CH, PA, UR)	2442239	124	LC
<i>Lepidium boelckeanum</i> Prina	Lepidieae	endemic (AR)	124937	9	LC
<i>Lepidium boelckeii</i> Al-Shehbaz	Lepidieae	endemic (AR)	53818	12	LC
<i>Lepidium bonariense</i> L.	Lepidieae	native (AR, BO, BR, CH, PA, UR)	1881643	202	LC
<i>Lepidium burkartii</i> Boelcke	Lepidieae	endemic (AR)	943	3	EN
<i>Lepidium depressum</i> Thell.	Lepidieae	native (AR, BO, PE)	106762	10	LC
<i>Lepidium didymum</i> L.	Lepidieae	native (AR, BO, BR, CH, PA, PE, UR)	2545977	108	LC
<i>Lepidium filisegmentum</i> C.L. Hitchc.	Lepidieae	native (AR, CH)	450829	28	LC
<i>Lepidium gracile</i> (Chodat & Hassl.) Boelcke	Lepidieae	native (AR, PA)	641026	30	LC
<i>Lepidium hickenii</i> Al-Shehbaz	Lepidieae	endemic (AR)	19840	4	VU
<i>Lepidium jujuyanum</i> Al-Shehbaz	Lepidieae	endemic (AR)	11208	6	VU
<i>Lepidium meyenii</i> Walp.	Lepidieae	native (AR, BO, CH, PE)	119411	32	LC
<i>Lepidium myrianthum</i> Phil.	Lepidieae	native (AR, CH)	715535	46	LC
<i>Lepidium parodii</i> Thell.	Lepidieae	endemic (AR)	480463	41	LC
<i>Lepidium pedersenii</i> Al-Shehbaz	Lepidieae	native (AR, PA)	352570	31	LC
<i>Lepidium pseudodidymum</i> Thell. ex Druce	Lepidieae	native (AR, CH)	65674	12	LC
<i>Lepidium rahmeri</i> Phil.	Lepidieae	native (AR, CH)	129530	23	LC
<i>Lepidium reichei</i> Phil. ex Reiche	Lepidieae	native (AR, CH)	221	3	EN

Table 1. (Continuation).

Species	Tribe	Status	EOO (km ²)	N° of locations based in 0.1° cells	IUCN category based in B1ab(iii) criteria
<i>Lepidium rhytidocarpum</i> (Hook.) Al-Shehbaz	Lepidieae	native (AR, UR)	280893	11	LC
<i>Lepidium santacruzense</i> Al-Shehbaz	Lepidieae	endemic (AR)	4*	1	CR
<i>Lepidium serratum</i> (Poir.) Al-Shehbaz	Lepidieae	native (AR, UR)	19582	3	VU
<i>Lepidium spicatum</i> Desv.	Lepidieae	native (AR, CH)	1680691	58	LC
<i>Lepidium stuckertianum</i> (Thell.) Boelcke	Lepidieae	endemic (AR)	917374	65	LC
<i>Lepidium tandilense</i> Boelcke	Lepidieae	native (AR, UR)	85057	7	LC
<i>Lithodraba mendocinensis</i> (Hauman) Boelcke	Lepidieae	endemic (AR)	16250	10	VU
<i>Mancoa foliosa</i> (Wedd.) O.E. Schulz	Halimolobeae	native (AR, BO)	8*	2	EN
<i>Mancoa hispida</i> Wedd.	Halimolobeae	native (AR, BO, CH, PE)	100653	24	LC
<i>Mancoa venturii</i> Al-Shehbaz	Halimolobeae	native (AR, PE)	21618	17	LC
<i>Menonvillea cicatricosa</i> (Phil.) Rollins	Cremolobeae	native (AR, CH)	12	1	CR
<i>Menonvillea comberi</i> Sandwith	Cremolobeae	native (AR, CH)	744	3	EN
<i>Menonvillea cuneata</i> (Gillies & Hook.) Rollins	Cremolobeae	native (AR, CH)	64328	59	LC
<i>Menonvillea famatinensis</i> (Boelcke) Rollins	Cremolobeae	endemic (AR)	26	3	EN
<i>Menonvillea nordenskjöldii</i> (Dusén) Rollins	Cremolobeae	native (AR, CH)	40410	26	LC
<i>Menonvillea patagonica</i> Speg.	Cremolobeae	endemic (AR)	74268	12	LC
<i>Menonvillea rigida</i> Rollins	Cremolobeae	endemic (AR)	4831	9	VU
<i>Menonvillea scapigera</i> (Phil.) Rollins <i>longipes</i> (Rollins) Prina	Cremolobeae	native (AR, CH)	117130	40	LC
<i>Menonvillea scapigera</i> (Phil.) Rollins <i>scapigera</i>	Cremolobeae	endemic (AR)	27187	21	LC
<i>Menonvillea spathulata</i> (Gillies & Hook.) Rollins	Cremolobeae	native (AR, CH)	36784	18	LC
<i>Menonvillea virens</i> (Phil.) Rollins	Cremolobeae	native (AR, CH)	118061	22	LC
<i>Menonvillea zuloagaensis</i> Al-Shehbaz	Cremolobeae	endemic (AR)	4*	1	CR
<i>Mostacillastrum ameghinoi</i> (Speg.) O.E. Schulz	Thelypodieae	endemic (AR)	36126	3	NT
<i>Mostacillastrum andinum</i> (Phil.) Al-Shehbaz	Thelypodieae	native (AR, CH)	59598	15	LC
<i>Mostacillastrum carolinense</i> (Scappini, C.A. Bianco & Prina) Al-Shehbaz	Thelypodieae	endemic (AR)	4*	1	CR
<i>Mostacillastrum commune</i> (Speg.) Al-Shehbaz	Thelypodieae	native (AR, CH)	490735	23	LC
<i>Mostacillastrum dianthoides</i> (Phil.) Al-Shehbaz	Thelypodieae	native (AR, CH, PE)	4762	5	EN
<i>Mostacillastrum hunzikeri</i> Al-Shehbaz	Thelypodieae	endemic (AR)	219	3	EN
<i>Mostacillastrum leptocarpum</i> (Hook. & Arn.) Al-Shehbaz	Thelypodieae	native (AR, CH)	38035	16	LC
<i>Mostacillastrum orbignyanum</i> (E. Fourn.) Al-Shehbaz	Thelypodieae	native (AR, BO)	497571	61	LC
<i>Mostacillastrum saltaensis</i> Al-Shehbaz	Thelypodieae	endemic (AR)	4*	1	CR
<i>Mostacillastrum stenophyllum</i> (Gillies ex Hook. & Arn.) O.E. Schulz	Thelypodieae	endemic (AR)	195357	50	LC
<i>Mostacillastrum subscandens</i> (Speg.) Al-Shehbaz	Thelypodieae	endemic (AR)	92038	5	LC
<i>Mostacillastrum ventanense</i> (Boelcke) Al-Shehbaz	Thelypodieae	endemic (AR)	116	3	EN
<i>Neuontobotrys choiquense</i> (Romanczuk) Al-Shehbaz	Thelypodieae	endemic (AR)	5932	3	VU

Table 1. (Continuation).

Species	Tribe	Status	EOO (km ²)	N° of locations based in 0.1° cells	IUCN category based in B1ab(iii) criteria
<i>Neuontobotrys frutescens</i> (Gillies ex Hook. & Arn.) Al-Shehbaz	Thelypodieae	endemic (AR)	114179	32	LC
<i>Neuontobotrys mendocina</i> (Romanczuk) Al-Shehbaz	Thelypodieae	native (AR, CH)	9021	4	VU
<i>Neuontobotrys polyphylla</i> (Phil.) Al-Shehbaz	Thelypodieae	native (AR, CH)	4*	1	CR
<i>Neuontobotrys robusta</i> (Chodat & Wilczek) Al-Shehbaz	Thelypodieae	endemic (AR)	41415	9	LC
<i>Neuontobotrys tarapacana</i> (Phil.) Al-Shehbaz	Thelypodieae	native (AR, CH)	44399	19	LC
<i>Noccaea magellanica</i> (Comm. ex Poir.) Holub	Coluteocarpeae	native (AR, CH)	757307	104	LC
<i>Onuris alismatifolia</i> Gilg ex Skottsb.	Eudemeae	native (AR, CH)	5002	8	VU
<i>Onuris graminifolia</i> Phil.	Eudemeae	native (AR, CH)	471184	49	LC
<i>Onuris hatcheriana</i> (Gilg ex Macloskie) Gilg & Muschl.	Eudemeae	native (AR, CH)	14416	5	VU
<i>Onuris papillosa</i> O.E. Schulz	Eudemeae	native (AR, CH)	23373	14	LC
<i>Onuris spegazziniana</i> Gilg & Muschl.	Eudemeae	native (AR, CH)	183032	11	LC
<i>Parodiodoxa chionophila</i> (Speg.) O.E. Schulz	Thelypodieae	endemic (AR)	58561	14	LC
<i>Pennellia boliviensis</i> (Muschl.) Al-Shehbaz	Halimolobeae	native (AR, BO)	110188	20	LC
<i>Pennellia brachycarpa</i> Beilstein & Al-Shehbaz	Halimolobeae	endemic (AR)	1067	3	EN
<i>Pennellia yalaensis</i> Salariao & Al-Shehbaz	Halimolobeae	endemic (AR)	4*	1	CR
<i>Petroravenia esepitata</i> Al-Shehbaz	Halimolobeae	endemic (AR)	12	2	EN
<i>Phlebotobium maclovianum</i> (d'Urv.) O.E. Schulz	Thelypodieae	endemic (AR)	935	3	EN
<i>Physaria crassistigma</i> O'Kane & Al-Shehbaz	Physarieae	endemic (AR)	1806	5	EN
<i>Physaria lateralis</i> O'Kane & Al-Shehbaz	Physarieae	endemic (AR)	311510	54	LC
<i>Physaria mendocina</i> (Phil.) O'Kane & Al-Shehbaz	Physarieae	native (AR, UR)	1001869	80	LC
<i>Physaria okanensis</i> Al-Shehbaz & Prina	Physarieae	endemic (AR)	1111	3	EN
<i>Physaria pygmaea</i> O'Kane & Al-Shehbaz	Physarieae	endemic (AR)	48514	11	LC
<i>Physaria urbaniana</i> (Muschl.) O'Kane & Al-Shehbaz	Physarieae	native (AR, BO)	161498	35	LC
<i>Polypsecadium arnottianum</i> (Gillies ex Hook. & Arn.) Al-Shehbaz	Thelypodieae	endemic (AR)	173825	24	LC
<i>Polypsecadium gilliesii</i> (Romanczuk) Al-Shehbaz	Thelypodieae	endemic (AR)	381895	52	LC
<i>Polypsecadium grandiflorum</i> Romanczuk & Boelcke	Thelypodieae	endemic (AR)	68131	13	LC
<i>Polypsecadium harmsianum</i> (Muschl.) O.E. Schulz	Thelypodieae	native (AR, BO)	29672	14	LC
<i>Polypsecadium magellanicum</i> (Juss. ex Pers.) Al-Shehbaz	Thelypodieae	native (AR, CH)	123043	14	LC
<i>Polypsecadium tucumanense</i> (O.E. Schulz) Al-Shehbaz	Thelypodieae	endemic (AR)	915	4	EN
<i>Rorippa austroamericana</i> Mart.-Laborde	Cardamineae	native (AR, CH, PE)	375736	12	LC
<i>Rorippa bonariensis</i> (Poir.) Macloskie	Cardamineae	native (AR, BR, CH, PA, UR)	1197680	51	LC
<i>Rorippa burkartii</i> (Mart.-Laborde) Al-Shehbaz	Cardamineae	native (AR, BR)	67257	8	LC
<i>Rorippa clandestina</i> (Spreng.) J.F. Macbr.	Cardamineae	native (AR, BO, BR, PA, PE, +)	8*	2	EN

Table 1. (Continuation).

Species	Tribe	Status	EOO (km ²)	N° of locations based in 0.1° cells	IUCN category based in B1ab(iii) criteria
<i>Rorippa coxii</i> (F. Phil. ex Phil.) L.E. Navas	Cardamineae	native (AR, BR, CH)	48672	12	LC
<i>Rorippa hilariana</i> (Walp.) Cabrera	Cardamineae	native (AR, BO, BR, PA, UR)	1671216	28	LC
<i>Rorippa mandonii</i> (E. Fourn.) Mart.-Laborde	Cardamineae	native (AR, BO, CH, PA, PE, +)	141758	23	LC
<i>Rorippa nana</i> (Schltdl.) J.F. Macbr.	Cardamineae	native (AR, BO, PE, +)	44618	9	LC
<i>Rorippa philippiana</i> Macloskie	Cardamineae	native (AR, CH)	662290	11	LC
<i>Sarcodraba andina</i> O.E. Schulz	Thelypodieae	endemic (AR)	21409	6	NT
<i>Sarcodraba dusenii</i> (O.E. Schulz) Al-Shehbaz	Thelypodieae	native (AR, CH)	496	3	EN
<i>Sarcodraba karraikensis</i> (Speg.) Gilg & Muschl.	Thelypodieae	endemic (AR)	42531	7	LC
<i>Sarcodraba subterranea</i> O.E. Schulz	Thelypodieae	endemic (AR)	4*	1	CR
<i>Schizopetalon rupestre</i> (Barnéoud) Reiche	Schizopetaleae	native (AR, CH)	44109	13	LC
<i>Sibara mendocina</i> (Boelcke & S.C. Arroyo) Al-Shehbaz	Thelypodieae	endemic (AR)	4*	1	CR
<i>Sibara tehuelches</i> (Speg.) Al-Shehbaz	Thelypodieae	endemic (AR)	68384	8	LC
<i>Stenodraba chillanensis</i> (Phil.) O.E. Schulz	Eudemeae	native (AR, CH)	1464	7	VU
<i>Stenodraba colchaguensis</i> (Barnéoud) O.E. Schulz	Eudemeae	native (AR, CH)	116468	22	LC
<i>Stenodraba imbricatifolia</i> (Barnéoud) O.E. Schulz	Eudemeae	native (AR, CH)	8251	7	VU
<i>Stenodraba lechleri</i> (E. Fourn.) Ravenna	Eudemeae	native (AR, CH)	1573	5	EN
<i>Stenodraba parvifolia</i> (Phil.) O.E. Schulz	Eudemeae	native (AR, CH)	20849	14	LC
<i>Tomostima australis</i> (R. Br.) Al-Shehbaz, M. Koch & Jordon-Thaden	Arabideae	native (AR, CH, UR)	1328195	39	LC
<i>Trichotolinum deserticola</i> (Speg.) O.E. Schulz	Descuraineae	endemic (AR)	8*	2	EN
<i>Weberbaueria densifolia</i> Al-Shehbaz	Thelypodieae	native (AR, BO)	14641	3	VU
<i>Weberbaueria herzogii</i> (O.E. Schulz) Al-Shehbaz	Thelypodieae	native (AR, BO, PE)	6601	6	VU
<i>Weberbaueria orophila</i> (A. Gray) O.E. Schulz	Thelypodieae	native (AR, BO, CH, PE)	93673	15	LC
<i>Weberbaueria peruviana</i> (DC.) Al-Shehbaz	Thelypodieae	native (AR, BO, CH, PE)	21990	9	NT
<i>Xerodraba colobanthoides</i> Skottsbo.	Eudemeae	endemic (AR)	18594	5	VU
<i>Xerodraba glebaria</i> (Speg.) Skottsbo.	Eudemeae	endemic (AR)	807	3	EN
<i>Xerodraba lycopodioides</i> (Speg.) Skottsbo.	Eudemeae	native (AR, CH)	99484	17	LC
<i>Xerodraba monantha</i> (Gilg ex Kuntze) Skottsbo.	Eudemeae	endemic (AR)	4*	1	CR
<i>Xerodraba patagonica</i> (Speg.) Skottsbo. <i>patagonica</i>	Eudemeae	native (AR, CH)	143824	16	LC
<i>Xerodraba patagonica</i> (Speg.) Skottsbo. <i>pyncophylloides</i> (Speg.) Salaricato & Al-Shehbaz	Eudemeae	endemic (AR)	74621	8	LC
<i>Yunkia subscandens</i> (Kuntze) Salaricato & Al-Shehbaz	Cremolobeae	native (AR, BO)	8*	2	EN
<i>Zuloagocardamum jujuyensis</i> Salaricato & Al-Shehbaz	Thelypodieae	endemic (AR)	4*	1	CR

Overall, the province Jujuy included the greater numbers of species, threat categories, and Argentinean endemics (Table S1, Supplementary Material), followed by the provinces of Salta, Mendoza, Chubut, Santa Cruz, and Tucumán. A high number of endemics were also found in La Rioja and Catamarca. Regarding the species distribution

along the Argentinean ecoregions, the Patagonian steppe and the Central Andean Puna were the regions with the highest number of species, threat categories, endemics, and even threatened endemics (Fig. 3, Table S2). Other ecoregions associated with different Andean environments, such as the Southern Andean steppe, the High Monte, and the Southern




Fig. 2. Some endemic genera of Argentina. **A**, *Chilocardamun patagonicum*. **B**, *Delpinophytum patagonicum*. **C**, *Lithodraba mendocinensis*. **D**, *Parodiodoxa chionophila*. **E**, *Petroravenia esepitata*. **F**, *Zuloagocardamum jujuyensis*. Except for *Chilocardamun*, all other genera are monospecific. Photos by Fernando O. Zuloaga (A, F), Diego L. Salariato (B, C, E), and Soledad Cuello (D). Color version at <http://www.ojs.darwin.edu.ar/index.php/darwiniana/article/view/922/1199>

Andean Yungas, also showed high values for these variables (Fig. 3, Table S2). When we analyzed the similarity of ecoregions in terms of their species composition using Jaccard distances we recovered three main clusters (Fig. 4): a cluster composed by the ecoregions associated with the Southern Andes (sensu Luebert & Weigend, 2014) (Patagonian steppe, Magellanic Subpolar forest, Valdivian Temperate

forest, and Southern Andean steppe ecoregions), a cluster including ecoregions associated with the central Andes (Central Andean Puna, High Monte, Southern Andean Yungas, and Central Andean Dry Puna ecoregions), and a cluster including ecoregions from central-eastern Argentina (Low Monte, Dry Chaco, Espinal, Humid Chaco, Paraná flooded savanna, and Humid Pampas ecoregions).

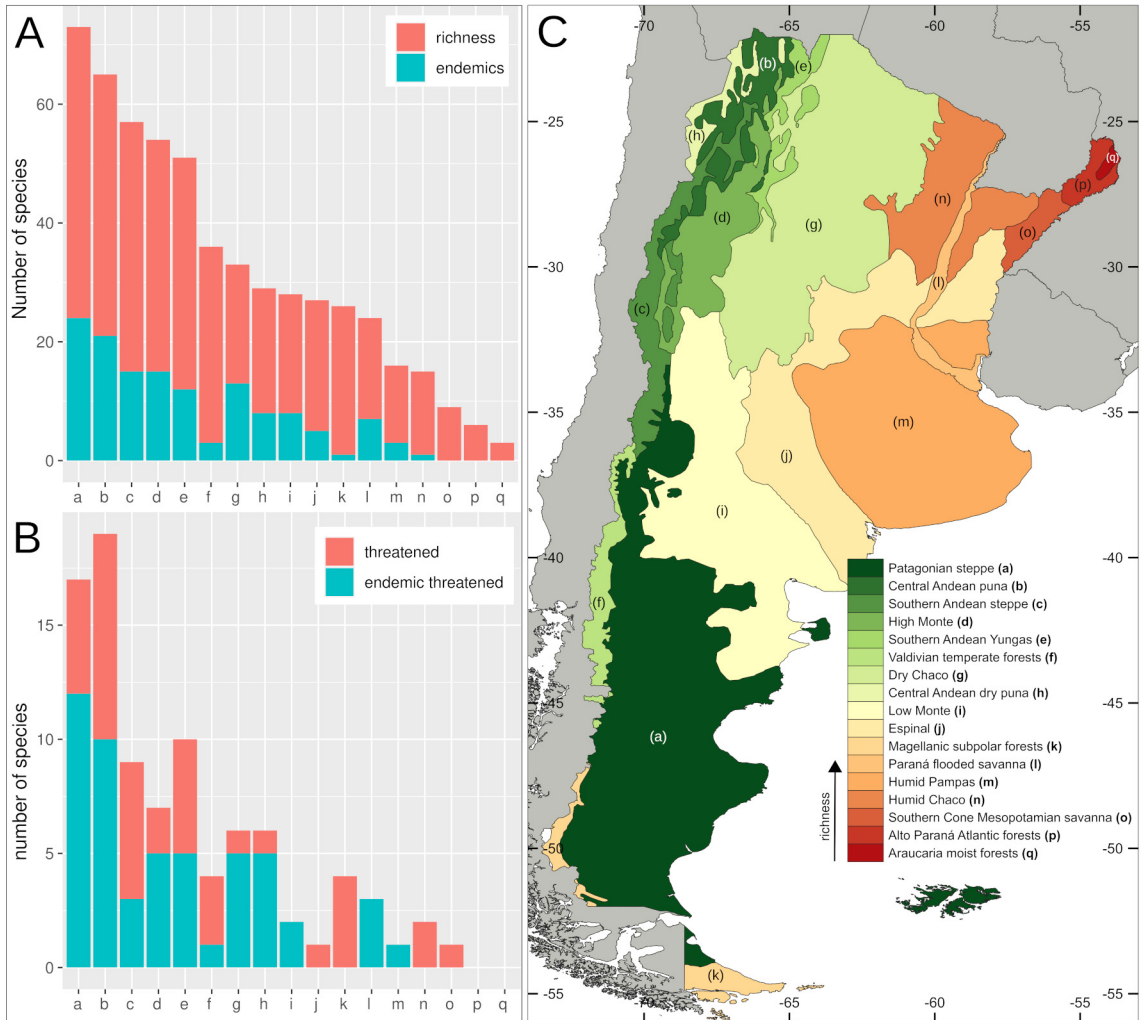


Fig. 3. Crucifer biodiversity throughout the ecoregions of Argentina. **A**, Barplot showing number of species (red) and endemics (blue) for the different ecoregions of Argentina. **B**, Number of threatened species (red) and threatened endemics (blue) for the different ecoregions of Argentina. **C**, Argentinean ecoregions colored according to their richness of crucifer species. Abbreviations: **(a)** Patagonian steppe, **(b)** Central Andean Puna, **(c)** Southern Andean steppe, **(d)** High Monte, **(e)** Southern Andean Yungas, **(f)** Valdivian Temperate forests, **(g)** Dry Chaco, **(h)** Central Andean Dry Puna, **(i)** Low Monte, **(j)** Espinal, **(k)** Magellanic Subpolar forests, **(l)** Paraná Flooded Savanna, **(m)** Humid Pampas, **(n)** Humid Chaco, **(o)** Southern Cone Mesopotamian Savanna, **(p)** Alto Paraná Atlantic forests, **(q)** Araucaria Moist forests. Color version at <http://www.ojs.darwin.edu.ar/index.php/darwiniana/article/view/922/1199>

Some species that characterize ecoregions of the Southern Andes and Patagonia belong to *Alshebazia* Salariato & Zuloaga, *Cardamine* L., *Chilocardamum*, *Delpinophytum*, *Draba* L., *Litodraba*, *Menonvillea* DC., *Onuris* Phil., *Sarcodraba* Gilg & Muschl., *Sibara* Greene, *Stenodraba* O. E. Schulz, *Trichotolinum*, and *Xerodraba* Skottsbo. Alternatively, species of Central Andean ecoregions mainly belong to *Alshebazia*, *Aschersoniodoxa* Gilg & Muschl., *Brayopsis* Gilg & Muschl., *Cremolobus* DC., *Dictyophragmus* O. E. Schulz, *Mancoa* Wedd., *Menonvillea*, *Neuontobotrys* O. E. Schulz, *Mostacillastrum* O. E. Schulz, *Parodiodoxa*, *Pennellia* Nieuwl., *Polypsecadium* O. E. Schulz, *Physaria* (Nutt. ex

Torr. & A. Gray) A. Gray, *Weberbaueria* Gilg & Muschl., and *Zuloagocardamum*. Ecoregions from central-eastern Argentina were mainly characterized by species of *Cardamine*, *Descurainia* Webb & Berthel., *Exhalimolobos* Al-Shehbaz & C. D. Bailey, *Lepidium* L., *Mostacillastrum*, *Physaria*, and *Rorippa* Scop.; while humid ecoregions of northeastern Argentina were mainly occupied by species of *Cardamine*, *Lepidium*, and *Rorippa*. Regarding the species distribution across biomes, the “montane grasslands and shrublands” biome (Table S3) exhibited the greater numbers of species, followed by the “temperate grasslands, savannas and shrublands” biome, the latter including the greater number of Argentinean endemics.

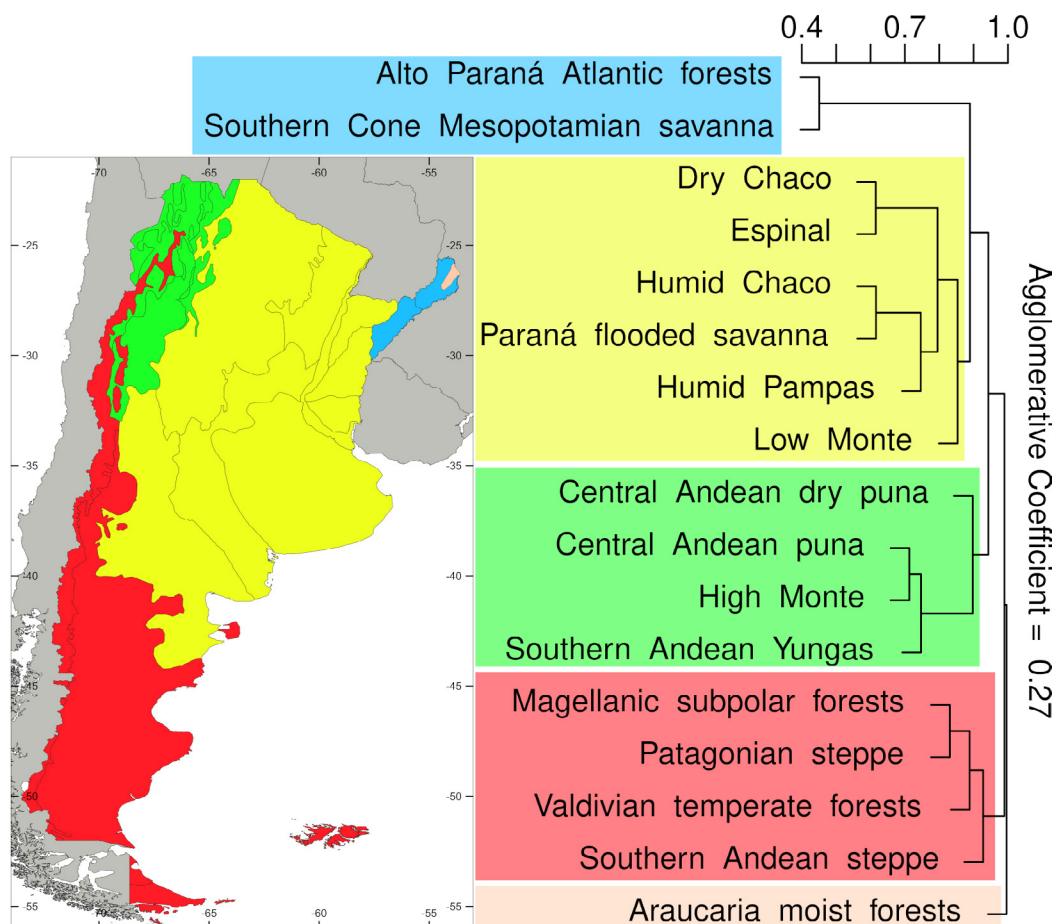


Fig. 4. Agglomerative hierarchical clustering for Argentine ecoregions using the UPGMA method and Jaccard distances based in their species composition (presence-absence data). The colored boxes denote the different clusters obtained, which are represented in the map on the right. Color version at <http://www.ojs.darwin.edu.ar/index.php/darwiniana/article/view/922/1199>

Spatial analyses using grids of 1 arc-degrees showed that diversity of the Argentinean Brassicaceae is concentrated along elevations of the Andes, the Precordillera, the internal mountain ranges (e.g., the “Sierras Pampeanas” and “Sierras transpampeanas” mountain systems), and lowlands of the Patagonian steppe (Fig. 5A). Species richness at tribal level showed that, except for tribes Cardamineae and Lepidieae, their distribution was mainly associated with the Andean regions and the Patagonian steppe (Figs. S2-S5, Supplementary Material).

Species richness was higher in cells located in: (c1) Jujuy province, Cochinoca and Humahuaca departments (~ 23.1°S, 65.8°W) along the Central Andean Puna ecoregion, and mainly associated with the highlands of “Sierra del Aguilar” and other secondary localities, such as “Tres Cruces”, “Esquinas Blancas”, and “Humahuaca” (Figs. 5A, S6 from Supplementary Material); (c2) Tucumán province, Tafi del Valle department (~ 26.5°S, 65.8°W), primarily along the Central Andean Puna ecoregion and associated to the highlands

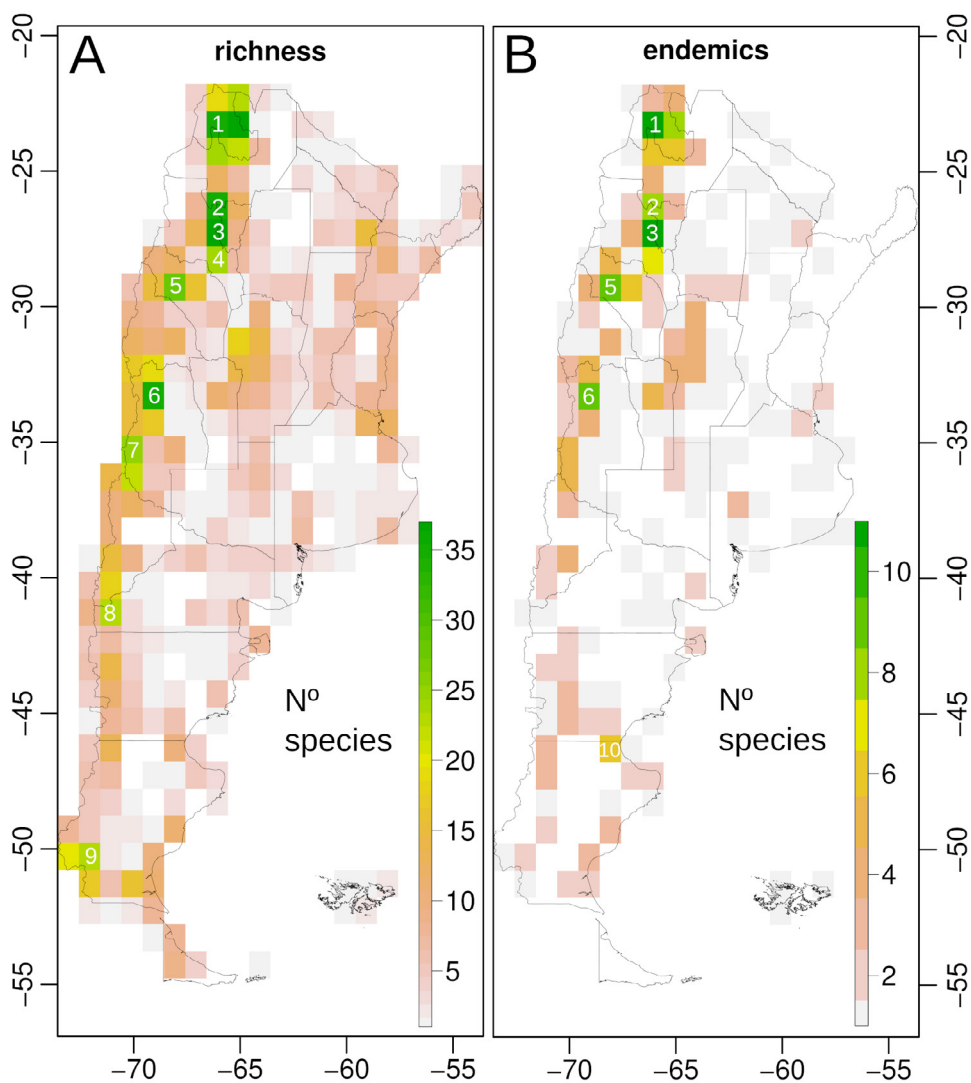


Fig. 5. Spatial patterns of biodiversity for Brassicaceae family in Argentina based on a spatial grid of 1 arc-degrees. **A**, Number of species (richness). **B**, Number of endemics (endemism). Cells with numbers are discussed in the text (see Results and Discussion sections). Color version at <http://www.ojs.darwin.edu.ar/index.php/darwiniana/article/view/922/1199>

of the “Cumbres Calchaquies” mountain system (e.g., “Cerro Negro”); (c3) Tucumán (depts. Tafi del Valle and Chicligasta) and Catamarca (dept. Andalgalá) provinces (~ 27.0°S, 65.8°W), along the Central Andean Puna, Southern Andean Yungas, and High Monte ecoregions, and related to elevations of the “Sierra del Aconquija” mountain system (e.g. “Cerro el Bolsón”, “Cerro Yutuyaco”); (c4) Catamarca province, Ambato department (~ 28.2°S, 66.0°W), in the High Monte and Dry Chaco ecoregions, and mainly associated

with the highlands of the “Sierra del Manchao”; (c5) La Rioja province, Famatina department (~29.0°S, 67.8°W), within the High Monte ecoregion and associated with the mountain slopes of the “Sierra de Famatina”; (c6) north of the Mendoza province, Las Heras, Luján de Cuyo, Tupungato, and Tunuyán departments (~33.6°S, 69.5°W), along the Southern Andean steppe ecoregion, and mainly associated with the Andean highlands in “Cordón del Plata” (e.g., “Cerro del Plata”) and “Portillo de Piuquenes”; (c7) south

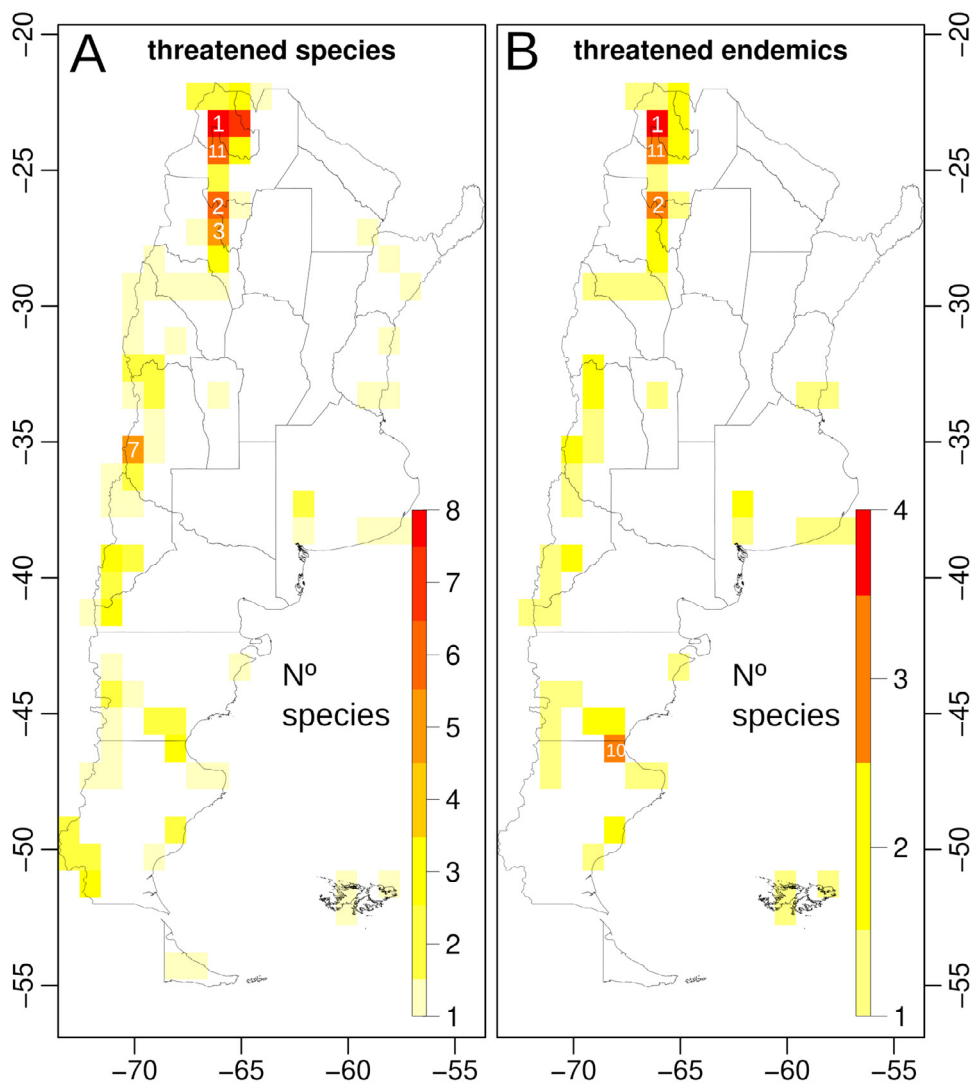


Fig. 6. Spatial patterns of threat for Brassicaceae family in Argentina based on a spatial grid of 1 arc-degrees. **A**, Number of threatened species. **B**, Number of threatened endemic species. Cells with numbers are discussed in the text (see Results and Discussion sections). Color version at <http://www.ojs.darwin.edu.ar/index.php/darwiniana/article/view/922/1199>

of Mendoza province, Malargüe department (~35.1S°, 70.2W°), along the Southern Andean steppe ecoregion, and related to the Andean slopes along “Valle Hermoso” and the highlands of “Cerro Campanario” and “Paso Pehuenches”; (c8) Río Negro (dept. Bariloche) and Neuquén (dept. Los Lagos) provinces (~41.0S°, 71.4W°), along Valdivian Temperate forest and Patagonian steppe ecoregions, associated with the mountain slopes in the “Nahuel Huapi” national park (e.g., “Cerro Catedral”, “Cerro Negro”, “Cerro López”, “Cerro Ventana”, and “Cerro Ñireco”); (c9) South of Santa Cruz province, Lago Argentino and Güer Aike departments (~50.5S°, 72.5W°), along the Magellanic Subpolar forest and Patagonian steppe ecoregions, associated with

elevations in the “Los Glaciares” National Park (e.g., “Cerro Buenos Aires” and “Cordon de los Cristales”), “El Calafate” (e.g., “Cerro Calafate” and “Cerro Huyliches”), and the “Vizcachas” river basin (e.g., “Cerro de la Virgen”, “Cerro Tridente”, “Cerro Pináculo”, and “Cerro Pan de Azúcar”) (Fig. 5A). Endemic species were more represented in cells from “Sierra del Aguilar” and “Humahuaca” (c1), “Cumbres Calchaquíes” (c2), “Sierra del Aconquija” (c3), “Sierra de Famatina” (c5), “Cordón del Plata” (c6), and a new cell located in the east of the Chubut (dept. Escalante) - Santa Cruz (dept. Deseado) provinces (45.9S°, 68.4°W) (c10), along the Patagonian steppe and primarily associated with the “Pampa del Castillo” locality (Fig. 5B).

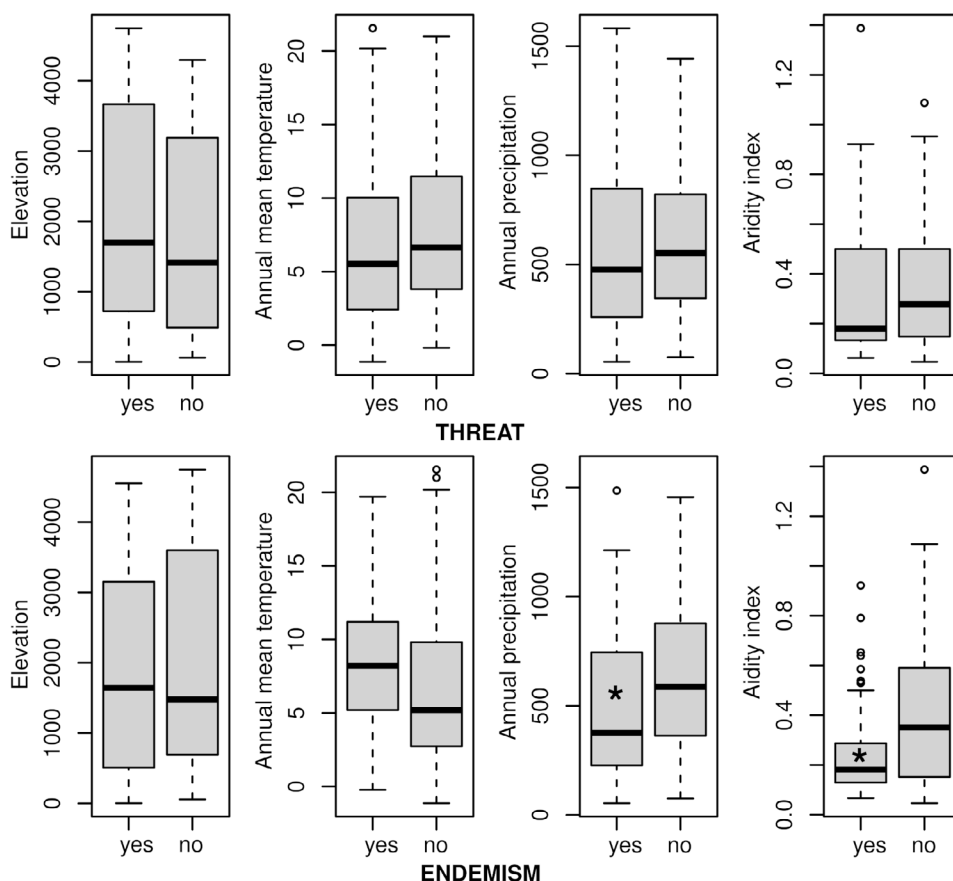


Fig. 7. Box-and-whisker plots showing values for elevation, annual mean temperature (BIO1), annual precipitation (BIO12) and aridity index (AI) between threatened vs. non-threatened species (above) and endemic vs. non-endemic species (below). Median (dark line), first and third quartile (boxes), and 95% confidence interval of median (whiskers). Boxes denoted by an asterisk indicate $p \leq 0.01$ for the Mann-Whitney U test.

When analyzing the number of threatened species, cells from the Central Andean Puna of Jujuy (“Sierra del Aguilar” and “Humahuaca”) (c1) plus highlands along “Cerro Tuzgle”, “Abra Chorrillos” (Susques department) and “San Antonio de los Cobres” in Salta Province (Los Andes department) (~24.2°S, 66.5°W) (c11); “Cumbres Calchaquies” (c2), “Sierra del Aconquija” (c3), and “Valle Hermoso” (c7), exhibited the highest values. (Fig. 6A). Alternatively, when examining number of threatened endemics, cells of “Sierra del Aguilar” (c1), “San Antonio de los Cobres” (c11), “Cumbres Calchaquies” (c2), and “Pampa del Castillo” (c10) presented the highest values (Fig. 6A). Overall, cells from “Sierra del Aguilar” (c1) and “Cumbres Calchaquies” (c2) showed the highest values for all variables. In addition, the cells with the least coverage of protected areas (including national, provincial and biosphere

reserves) were those corresponding to the localities of “Sierra de Famatina” in La Rioja (c5) , “Valle Hermoso” and “Paso Pehuenches” in southern Mendoza (c7); the “Vizcachas” river basin in Southern Santa Cruz (c9), and “Pampa del Castillo” (c10) in southeastern Chubut (Fig. S7, Supplementary Material).

Spatial patterns using cells of 0.5 arc-degrees recovered a greater richness for the same localities as the one-degree cells, but at a finer scale (Fig. S8A, Supplementary Material). Threatened species were concentrated in “Sierra del Aguilar” (c1), “Cumbres Calchaquies” (c2), and “Sierra del Aconquija” (c3) (Fig. S9A, Supplementary Material), while endemic species were mostly recovered in these localities together with “Sierra de Famatina” (c6), and “Cordón del Plata” (c7) (Fig. S8B). Threatened endemics were concentrated in “Sierra del Aguilar” (c1) and “Cumbres Calchaquies” (c2) (Fig. S9B).

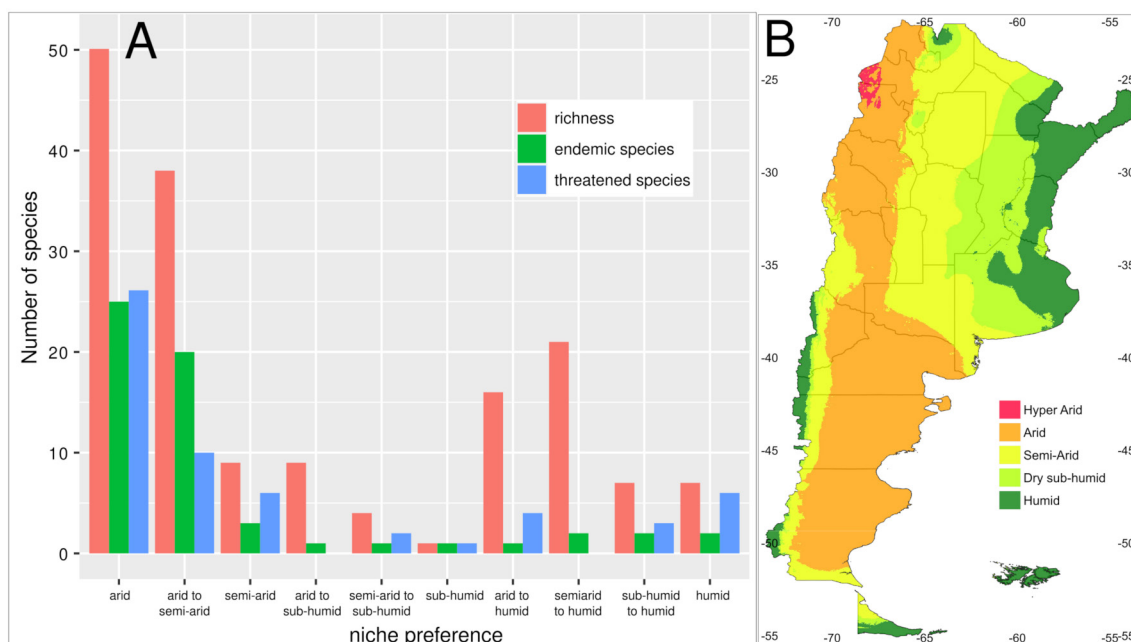


Fig. 8. Niche preference associated with aridity levels for different species of Argentinean crucifers. A, Bar plots showing number of species (red), number of endemics (green), and number of threatened species (blue) that inhabit different aridity regimes. Environments where species grow were categorized following the climate classification scheme for Aridity Index values (UNEP 1997) (< 0.03: hyper Arid, 0.03 – 0.2: arid, 0.2 – 0.5: semi-arid, 0.5 – 0.65: dry sub-humid, > 0.65 humid). For each species we used the AI values corresponding to the 5th and 95th percentile to capture the niche breadth. B, Geographic distribution of aridity categories in Argentina. Color version at <http://www.ojs.darwin.edu.ar/index.php/darwiniana/article/view/922/1199>

Analysis using specimen occurrence values for elevation, annual mean temperature (BIO1), annual precipitation (BIO12), and aridity (AI) showed that threatened and non-threatened species were not differentiated for any of these variables (elevation: $p=0.271$, BIO1: $p=0.118$, BIO12: $p=0.584$, AI: $p=0.126$) (Fig. 7). Endemic and non-endemic species also did not show significant differences in elevation ($p=0.207$) and annual mean temperature ($p=0.058$), but they were differentiated for annual precipitation ($p=0.004$) and aridity ($p<0.001$), the endemic species showing lower mean annual precipitation and aridity (higher aridity) than native non-endemic species (Fig. 7). Finally, environment classification using the AI values (Fig. 8) showed that 97 species (out of 162 spp./subsp. present in Argentina; 60%), 42 threatened species (out of 58; 72%), and 48 endemic species (out of 58; 83%) occupy exclusively arid to semi-arid environments. Furthermore, and following this classification, all localities identified in the spatial analyses (see above, Fig. 5A) corresponded to arid-semi arid environments, except those included in the “Nahuel Huapi” and “Los Glaciares” national parks (cells C8 and c9, respectively) (Fig. 8).

DISCUSSION

Crucifers are well represented in South America by ca. 406 native species (ca. 10% of the family). These species inhabit a variety of different habitats along the biogeographical provinces of the North Andean Paramo, Puna, Prepuna, Altoandina, Yungas, and Subandean Patagonia (Cabrera & Willink, 1980; Morrone, 2018). These regions, together with the Atacama-Sechura Desert, the Chilean Matorral, and the Patagonian steppe, provide a high diversity of habitats for the diversification of numerous plant groups (Luebert & Weigend, 2014), including several lineages of this family (e.g., Toro-Núñez et al., 2013; Salariato et al., 2015b; 2016; 2018; 2020c). Events that occurred during the Neogene (e.g., Mid Miocene climatic optimum, uplift of the Andes, marine incursions into the continent, changes in the Amazonian drainage system) and later during the

Pleistocene (e.g., climatic oscillations, glacial-interglacial cycles, aridification, changes in the sea level and seashores) had enormous effects on the diversification of the local biodiversity (Hoorn et al., 2010; Antonelli & Sanmartín, 2011; Rull, 2011; Hazzi et al., 2018).

Regarding the Southern Cone of South America (Argentina, southern Brazil, Chile, Paraguay, and Uruguay), Argentina has the greatest number of vascular plant species (Zuloaga et al., 2019). Within the Brassicaceae, ca. 40% of the South American crucifers (160 species and two subspecies) are present in Argentina. Of these, 58 species were categorized here as threatened (VU, EN, or CR) (36%), however, when considering only endemism, more than half of the endemic species (57%, 33 spp.) are threatened. Species inhabit all environments and biogeographical regions of the country, although areas associated with the Andes and the Patagonian steppe contain most of the species. Arid to semi-arid environments in ecoregions of the Central Andean Puna, the Southern Andean steppe, the High Monte, and the Patagonian steppe harbor most of endemic and threatened species. These regions, corresponding to the “montane grasslands and shrublands” and “temperate grasslands, savannas and shrublands” biomes, are mostly associated with the South American Arid Diagonal (SAAD), a band of drylands that stretch diagonally across South America in a north-west to south-east direction (Garleff et al., 1991; Abraham et al., 2000; 2020). While humid regions in the country such as the Southern Andean Yungas or the Paraná Atlantic forest present high richness for vascular plants, main areas of endemism for vascular plants are found in the arid and semi-arid habitats of the Andes and the Patagonian steppe, with little endemism in the species rich humid forests (Zuloaga et al., 1999; Aagesen et al., 2012; Elías & Aagesen, 2019). Nevertheless, crucifer species were nearly absent in the unique hyper arid region of the country located in western Catamarca and Salta (the only species present was *Neuontobotrys tarapacana*), in contrast to the high number of endemic species that grow in the Atacama Desert of Chile (Al-Shehbaz, 2010; Salariato et al., 2013b; Toro-Núñez et al., 2013; 2015).

In our analyses, Central Andean Puna in northwestern Argentina (NOA) showed the highest values of richness, endemism, and threatened species, matching hotspots for richness and endemism. Hotspots of endemic vascular plants were reported for the arid ecoregions of NOA (Zuloaga et al. 1999; Aagesen et al., 2012; Godoy-Bürki et al., 2014), even though it has been reported that global hotspots of species richness are not congruent with endemism and threat (Orme et al., 2015). Spatial congruence between richness and endemism has been detected in the NOA at a local scale and with specific plant families (Godoy-Bürki et al., 2014), including Poaceae (Aagesen et al., 2009), Cactaceae (Ortega-Baes et al., 2012) and Brassicaceae (this study). Collections from localities from the NOA (e.g., Sierra del Aguilar in Jujuy and Cumbres Calchaquies in Tucumán) correspond mostly to the Puna (between approx. 3500-4500 m) and the Altoandina (above 4500 m) biogeographical provinces, characterized by the montane shrublands (in the Puna) and grasslands (in the Altoandina) (Cabrera & Willink, 1980). Some of the native “non-endemic” threatened species in these regions are *Alshehbazia friesii*, *Aschersoniodixa cachensis*, *Mostacillastrum dianthoides*, *Weberbaueria densifolia*, and *Weberbaueria herzogii*. On the other hand, threatened endemics are *Dictyophragmus punensis*, *Draba burkartiana*, *Lepidium jujuyanum*, *Pennellia brachycarpa*, *Pennellia yalaensis*, *Petroravenia esepitata*, *Physaria okanensis*, *Polypsecadium tucumanense*, and *Zuloagocardamum jujuyensis*.

Mountains of Sierra de Famatina in La Rioja also exhibited high richness for crucifers, being this family the fifth in number of species after Asteraceae, Poaceae, Solanaceae, and Fabaceae (Barboza et al., 2016). Highlands of this area, included in the High Monte ecoregion and mainly associated with the Puna and Altoandina biogeographical provinces, encompassed many of the species found in the Central Andean Puna of Jujuy, Tucumán, and Catamarca, and also species distributed to the South such as *Draba magellanica*, *Menonvillea scapigera* subsp. *longipes*, and *Neuontobotrys frutescens*. Highlands of Sierra de Famatina are one of

the main diversity hotspots of Argentina, but also one of the most deficient areas in terms of conservation; the need to include protected areas to conserve its biodiversity has been reported previously (Godoy-Bürky et al., 2014; Barboza et al., 2016). In this region *Menonvillea famatinensis* is the only threatened endemic.

Another area recovered with a high number of species and Argentinean endemics corresponds to the Andean highlands in Northern Mendoza (e.g., Cordon del Plata). This region, located in the southern portion of the Southern Andean steppe ecoregion, includes species mainly from the Cuyan High Andean district (Cabrera, 1971) as *Cardamine volckmannii*, *Menonvillea cuneata*, *M. scapigera*, *M. spathulata*, *Mostacillastrum leptocarpum*, and *Neuontobotrys robusta*. Mountains in this region were identified as a center of endemism of the genus *Senecio* L. (Asteraceae) and a potential cradle for its speciation (Elías & Aagesen, 2019). Alternatively, along lowlands and valleys of this region, species from the Low Monte and Dry Chaco ecoregions, or Monte and Chaqueña biogeographical provinces (Cabrera & Willink, 1980), are also present, including *Physaria lateralis*, *P. mendocina*, *Exhalimolobos pazense*, and *E. weddellii*. Threatened endemics in this area are *Lithodraba mendocinensis*, *Physaria crassistigma*, and *Sibara mendocina*.

The southernmost highlands of the Andes also present a high diversity of crucifer species. These areas, included in the Altoandina biogeographical province (Cabrera & Willink, 1980) extend from central Mendoza southward to northern Tierra del Fuego, where high-altitude environments are found as islands on the mountain peaks of the Andes (Cabrera & Willink, 1980; Padró et al., 2020). Southwards, species are generally shared with the Chilean Andes, so the number of endemics is lower than in the Central Andes. Mountains at Southern Mendoza and Northern Neuquén exhibits high species richness, and threatened species in this region are *Lithodraba mendocinensis*, *Menonvillea cicatricosa*, *Neuontobotrys mendocina*, and *Stenodraba chillanensis*. Eastern mountains of the Nahuel Huapi National Park (~ 41°S latitude)

also harbour a high number of species and two threatened endemics: *Menonvillea comberi* and *M. rigida*. Since precipitation decreases eastward, eastern mountains usually have a greater richness associated with their greater aridity. Eastern peaks have a higher diversity of environments, from dry slopes to humid forest spots, allowing the growth of both xeric and montane species, whereas western slopes lack arid environments. Furthermore, the snow cover is thinner and less persistent on the eastern mountains, while the higher amount of persistent snow covering some western peaks reduces the available area for plants (Ferreyra et al., 1998; Speziale et al., 2010).

High richness was also recovered in mountains of southern Santa Cruz, especially those located in the Vizcachas river basin. In this region, the Altoandina biogeographical province begins around 500-1000 m a. s. l., while in northern Patagonian Andes Altoandina begins above 2000 m a. s. l. (Cabrera & Willink, 1980). Threatened species in this region are *Alshehbazia hauthalii*, *Onuris hatcheriana*, and *Sarcodraba dusenii*.

Arid lowlands in the southern portion of the Patagonian steppe also harbors a high number of species, but unlike species of the southern Andean slopes, most Patagonian species are endemic, with the steppe including even more endemics than the Central Andean Puna in the NOA. The Patagonian steppe, which acquired their current extensions at the end of the Neogene (Iglesias et al., 2011), is characterized by its dry and temperate-cold climate, with strong winds, snow during the winter, and frost almost all year (Cabrera & Willink, 1980). Threatened endemics are mainly distributed along southeastern Chubut and eastern Santa Cruz, being some of these areas identified of conservation priority (Chehébar et al., 2013). Among threatened endemics are *Chilocardamum longistylum*, *C. onuridifolium*, *Delpinophytum patagonicum*, *Lepidium santacruzense*, *Sarcodraba subterranea*, *Trichotolinum deserticola*, *Xerodraba colobanthoides*, *X. glebaria*, and *X. monantha*.

Other extra-Andean ecoregions, i.e. the Low Monte, the Dry Chaco, the Espinal, or the Humid Pampas showed considerably lower richness and endemism for the family; nevertheless, these regions also harbor threatened endemic species.

For example, humid pampas in Entre Rios province includes *Lepidium burkartii*, while in Buenos Aires *Lepidium hickenii* and *Mostacillastrum ventanense* grow, the latter is distributed along the Ventania Mountain System. In the Comechingones biogeographical province in San Luis inhabits *Mostacillastrum carolinense*. This biogeographical province, located in the Dry Chaco ecoregion, is characterized by moderate-altitude grasslands located in the Dry Chaco ecoregion, which, due to present a high number of endemics, has its own biogeographical categorization (Martínez et al., 2017).

Knowledge about biodiversity at a global level remains incomplete either because there is still uncertainty about the identity of the species living on Earth and their phylogenetic relationships (the Linnean and the Darwinian shortfalls, respectively), and because geographical distributions and ecological niches of most species are poorly understood and contains many gaps (the Wallacean and Hutchinsonian shortfalls, respectively) (Whittaker et al., 2005; Bini et al., 2006; Oliveira et al., 2016). These shortfalls are scale dependent, both on spatial and temporal dimensions, revealing different patterns of diversity by varying the scale of analysis (Whittaker et al., 2005). Using herbarium data, richness can be biased for some localities because they were more intensively sampled (due for example, to easier access to high mountain areas) generating a pattern of spatially biased sampling effort (Oliveira et al., 2016). Some poorly explored areas, as the high peaks of the southernmost Andes or the southern portion of Patagonia, need greater sampling effort in future field trips. Alternatively, most of the Argentinean species were relatively recently reviewed in taxonomic revision and in the Argentinean Flora (Al-Shehbaz, 2012a). However, for some species complexes, [e.g. *Cardamine*, *Descurainia*, *Lepidium*, *Physaria*] the taxonomic status of some populations and species limits are still unclear (e.g., Salariato & Zuloaga, unpublished). Molecular studies with species-delimitation analyses that update and review species' geographic distribution, coupled with their taxonomic status, are necessary to provide basic information for biogeographic,

ecological, systematic, and conservation studies (Riddle & Hafner, 1999; Agapow et al., 2004; Isaac et al., 2004; Dayrat, 2005; Sukumaran & Knowles, 2017). Furthermore, molecular phylogenies including nearly all South American species are urgently needed in order to estimate useful metrics for conservation, as the evolutionary distinctiveness (ED) (Isaac et al., 2007; Tucker et al., 2012) and the evolutionary distinct and globally endangered (EDGE) (Isaac et al., 2007; Redding et al., 2010) indices for species, or the phylogenetic diversity (PD) indices (Swenson, 2014; Tucker et al. 2017) for different regions of Argentina.

Mountain ecosystems of Argentina, along with the Patagonian steppe, are important centers of regional diversity and endemism (Zuloaga et al. 1999). Arid and semi-arid environments in the Andean region are home to many endemic and threatened species (Zuloaga et al., 1999; Aagesen et al., 2012; Godoy-Bürky et al., 2014; Elías & Aagesen, 2019). However, and despite the relevance of habitat quality for biodiversity and ecosystem service policies, mountain environments are poorly known, making it difficult to establish rational conservation priorities on political agendas. Global warming together with cattle grazing, erosion, industrial activities, mining, and contamination of water supplies, are major threats in the region (Dinerstein et al., 1995; Aagesen, 2000; Gonzales, 2009). Therefore, effective conservation strategies are urgently needed to adequately preserve the endemic flora. Global and regional classification of species using the IUCN Threatened Species Categories, together with the analysis of spatial patterns of biodiversity constitute the first step to propose conservation strategies (Nic Lughadha et al., 2018; Rejmánek, 2018; Humphreys et al., 2019; Stévant et al., 2019). Results presented here on spatial patterns and the threat status of the Argentinean crucifers seeks to complement the information published in the flora of Argentina (Al-Shehbaz, 2012a), and hopes to be a useful contribution for future analyses of plant biodiversity patterns in the Southern Cone, as well as for the development of conservation plans.

ACKNOWLEDGMENTS

This work was funded by ANPCyT (Agencia Nacional de Promoción Científica y Tecnológica) grant PICT-2016-0096, CONICET (Consejo Nacional de Investigaciones Científicas y Técnicas) grant PIP-112-201301-00124CO, and the National Geographic Society grant #9841-16, for which we are profoundly grateful. Our deep gratitude goes to Dr. Ihsan A. Al-Shehbaz for the critical review of this work and his valuable support, guidance, and suggestions in the study of South American Brassicaceae over the years. Special thanks to Alfredo Grau and Soledad Cuello for generously providing the images of *Parodiodoxa chionophila*, and to Lone Aagesen, Juan M. Acosta and all other people who helped in many of the fieldtrips. We especially appreciate the help of Fernando Biganzoli and two anonymous reviewers who provided useful suggestions to improve the early version of this paper. Botanical collections associated to this project were conducted under the permits APN N° 1103 and N°1546.

BIBLIOGRAPHY

- Aagesen, D. 2000. Crisis and conservation at the end of the world: sheep ranching in Argentine Patagonia. *Environmental Conservation* 27: 208-215. DOI: <https://doi.org/10.1017/S0376892900000229>
- Aagesen, L.; C. A. Szumik, F. O. Zuloaga & O. Morrone. 2009. Quantitative biogeography in the South America highlands-recognizing the Altoandina, Puna and Prepuna through the study of Poaceae. *Cladistics* 25: 295-310. DOI: <https://doi.org/10.1111/j.1096-0031.2009.00248.x>
- Aagesen, L.; M. J. Bena, S. Nomdedeu, A. Panizza, R. P. López & F. O. Zuloaga. 2012. Areas of endemism in the southern central Andes. *Darwiniana* 50: 218-251.
- Abraham, E. M.; K. Garleff, H. Liebricht, A. Regarías, F. Schäbitz, F. A. Squeo, H. Stingl, H. Veit & C. Villagrán. 2000. Geomorphology and palaeoecology of the arid diagonal in southern South America. *Zeitschrift für Angewandte Geologie* SH 1: 55-61.
- Abraham, E. M.; M. D. Rodríguez, M. C. Rubio, B. Guida-Johnson, L. Gomez & C. Rubio. 2020. Disentangling the concept of "South American Arid Diagonal". *Journal of Arid Environments* 175: 104089. DOI: <https://doi.org/10.1016/j.jaridenv.2019.104089>

- Agapow, P. M.; O. R. Bininda-Emonds, K. A. Crandall, J. L. Gittleman, G. M. Mace, J. C. Marshall & A. Purvis. 2004. The impact of species concept on biodiversity studies. *The Quarterly Review of Biology* 79: 161-179. DOI: <https://doi.org/10.1086/383542>
- Al-Shehbaz, I. A. 2008. Brassicaceae, in F. O. Zuloaga, O. Morrone & M. J. Belgrano (eds.), Catálogo de las Plantas Vasculares del Cono Sur. *Monographs in Systematic Botany from the Missouri Botanical Garden* 107: 1663-1709.
- Al-Shehbaz, I. A. 2010. A synopsis of the genus *Sibara* (Brassicaceae). *Harvard Papers in Botany* 15(1): 139-147. DOI: <https://doi.org/10.3100/025.015.0107>
- Al-Shehbaz, I. A. 2012a. Brassicaceae, in M. A. Anton & F. O. Zuloaga (eds.), *Flora Argentina*, vol. 8, pp. 1-270. Buenos Aires: Editorial Sigma.
- Al-Shehbaz, I. A. 2012b. A generic and tribal synopsis of the Brassicaceae (Cruciferae). *Taxon* 61: 931-954. DOI: <https://doi.org/10.1002/tax.615002>
- Antonelli, A. & I. Sanmartín. 2011. Why are there so many plant species in the Neotropics? *Taxon* 60(2): 403-414. DOI: <https://doi.org/10.1126/science.1194585>
- Bachman, S. P.; E. M. Nic Lughadha & M. C. Rivers. 2018. Quantifying progress toward a conservation assessment for all plants. *Conservation Biology* 32: 516-524. DOI: <https://doi.org/10.1111/cobi.13071>
- Barboza, G. E.; J. J. Cantero, F. E. Chiarini, J. Chiapella, S. Freire, C. O. Nuñez, V. Palchetti & A. L. Espinar. 2016. Vascular plants of Sierra de Famatina (La Rioja, Argentina): an analysis of its biodiversity. *Phytotaxa* 248(1): 1-123. DOI: <https://doi.org/10.11646/phytotaxa.248.1.1>
- Bennun, L.; E. C. Regan, J. Bird, J. W. van Bochove, V. Katariya, S. Livingstone, R. Mitchell, C. Savy, M. Starkey, H. Temple & J. D. Pilgrim. 2018. The value of the IUCN Red List for business decision making. *Conservation Letters* 11(1): e12353. DOI: <https://doi.org/10.1111/conl.12353>
- Bini, L. M.; J. A. F. Diniz-Filho, T. F. Rangel, R. P. Bastos & M. P. Pinto. 2006. Challenging Wallacean and Linnean shortfalls: knowledge gradients and conservation planning in a biodiversity hotspot. *Diversity and Distributions* 12(5): 475-482. DOI: <https://doi.org/10.1111/j.1366-9516.2006.00286.x>
- Bivand, R. S.; E. Pebesma & V. Gomez-Rubio. 2013. *Applied spatial data analysis with R*, Second edition. New York: Springer. <https://asdar-book.org/>
- Boelcke, O. 1967. Cruciferae, in A. L. Cabrera (ed.), *Flora de la Provincia de Buenos Aires. Colección Científica del Instituto Nacional de Tecnología Agropecuaria*, vol. 4(3): 281-371.
- Boelcke, O. & M. C. Romanczuk. 1984a. Cruciferae, in M. N. Correa (ed.), *Flora Patagónica. Colección Científica del Instituto Nacional de Tecnología Agropecuaria*, vol. 8(4a): 373-544.
- Boelcke, O. & M. C. Romanczuk. 1984b. Brassicaceae, in A. T. Hunziker (ed.), *Los géneros de Fanerógamas de la Argentina. Boletín de la Sociedad Argentina de Botánica* 23 (1-4): 76-84.
- Boelcke, O. 1987. Cruciferae, in N. S. Troncoso & N. M. Bacigalupo (eds.), *Flora Ilustrada de Entre Ríos. Colección Científica del Instituto Nacional de Tecnología Agropecuaria*, vol. 6(3): 358-414.
- Boelcke, O. & J. B. Martínez-Laborde. 1994. Cruciferae, in R. Kiesling (ed.), *Flora de San Juan* vol. 1 pp. 205-244. Buenos Aires: Vázquez Mazzini.
- Brook, B. W.; N. S. Sodhi & C. J. A. Bradshaw. 2008. Synergies among extinction drivers under global change. *Trends in Ecology and Evolution* 23: 453-460. DOI: <https://doi.org/10.1016/j.tree.2008.03.011>
- Brooks, T. M.; R. A. Mittermeier, G.A.B. da Fonseca, J. Gerlach, M. Hoffmann, J. F. Lamoreux, C.G. Mittermeier, J. D. Pilgrim & A. S. L. Rodrigues. 2006. Global biodiversity conservation priorities. *Science* 313: 58-61. DOI: <https://doi.org/10.1126/science.1127609>
- Brooks, T. M.; S. H. Butchart, N. A. Cox, M. Heath, C. Hilton-Taylor, M. Hoffmann, N. Kingston, J. P. Rodríguez, S. N. Stuart & J. Smart. 2015. Harnessing biodiversity and conservation knowledge products to track the Aichi Targets and Sustainable Development Goals. *Biodiversity* 16(2-3): 157-174. DOI: <https://doi.org/10.1080/14888386.2015.1075903>
- Brown, A.; U. Martínez Ortiz, M. Acerbi & J. F. Corcuera. 2006. *La situación ambiental Argentina 2005*. Buenos Aires: Fundación Vida Silvestre Argentina.
- Cabrera, A. L. 1971. Fitogeografía de la República Argentina. *Boletín de la Sociedad Argentina de Botánica* 14(1-2): 1-42.
- Cabrera, A. L. & A. Willink. 1980. *Biogeografía de América latina*. Washington DC: Programa Regional de Desarrollo Científico y Tecnológico.
- Ceballos, G.; P. R. Ehrlich, A. D. Barnosky, A. García, R. M. Pringle & T. M. Palmer. 2015. Accelerated modern human-induced species losses: Entering the sixth mass extinction. *Science advances* 1(5), e1400253. DOI: <https://doi.org/10.1126/sciadv.1400253>
- Chen, I. C.; J. K. Hill, R. Ohlemüller, D. B. Roy & C. D. Thomas. 2011. Rapid range shifts of species associated with high levels of climate warming. *Science* 333: 1024-1026. DOI: <https://doi.org/10.1126/science.1206432>
- Chéhébar, C.; A. Novaro, G. Iglesias, S. Walker, M. Funes, M. Tammone & K. Didier. 2013. *Identificación de áreas de importancia para la biodiversidad en la estepa y el monte de Patagonia*. Buenos Aires: ErreGé y Asociados imprenta.
- Corlett, R.T. 2016. Plant diversity in a changing world: status, trends, and conservation needs. *Plant Diversity* 38: 10-16. DOI: <https://doi.org/10.1016/j.pld.2016.01.001>

- Cuesta, F.; P. Muriel, L. D. Llambí, S. Halloy, N. Aguirre, S. Beck, J. Carilla, R. I. Meneses, S. Cuello, A. Grau, L. E. Gámez, J. Irazábal, J. Jácome, R. Jaramillo, L. Ramírez, N. Samaniego, D. Suárez-Duque, N. Thompson, A. Tupayachi, P. Viñas, K. Yager, M. T. Becerra, H. Pauli & W. D. Gosling. 2017. Latitudinal and altitudinal patterns of plant community diversity on mountain summits across the tropical Andes. *Ecography* 40: 1381-1394. DOI: <https://doi.org/10.1111/ecog.02567>
- Dayrat, B. 2005. Towards integrative taxonomy. *Biological Journal of the Linnean Society* 85(3): 407-417. DOI: <https://doi.org/10.1111/j.1095-8312.2005.00503.x>
- Dauby, G. 2020. *ConR: Computation of Parameters Used in Preliminary Assessment of Conservation Status*. R package version 1.3.0. <https://CRAN.R-project.org/package=ConR>
- Dauby, G.; T. Stévant, V. Droissart, A. Cosiaux, V. Deblauwe, M. Simo-Droissart, M. S. M. Sosef, P. P. Lowry II, G. E. Schatz, R. E. Gereau & T. L. P. Couvreur. 2017. ConR: An R package to assist large-scale multispecies preliminary conservation assessments using distribution data. *Ecology and evolution* 7: 11292-11303. DOI: <https://doi.org/10.1002/ece3.3704>
- Dinerstein, E.; D. M. Olson, D. J. Graham, A. L. Webster, S. A. Primm, M. P. Bookbinder & G. Ledec. 1995. *Una evaluación del estado de conservación de las eco-regiones terrestres de América Latina y el Caribe*. Washington, DC: Banco Mundial.
- Dirzo, R. & P. H. Raven. 2003. Global state of biodiversity and loss. *Annual review of Environment and Resources* 28: 137-167. DOI: <https://doi.org/10.1146/annurev.energy.28.050302.105532>
- Elías, G. D. V. & L. Aagesen. 2019. Areas of endemism and recent speciation in the Southern Cone of South America, using *Senecio* (Asteraceae) as a proxy. *Biological Journal of the Linnean Society* 128: 70-82. <https://doi.org/10.1093/biolinnean/blz070>
- Ferreira, M.; A. Cingolani, C. Ezcurra & D. Bran. 1998. High-Andean vegetation and environmental gradients in northwestern Patagonia, Argentina. *Journal of Vegetation Science* 9: 307-316. DOI: <https://doi.org/10.2307/3237095>
- Gärdenfors, U.; C. Hilton-Taylor, G. M. Mace & J. P. Rodríguez. 2001. The application of IUCN Red List criteria at regional levels. *Conservation Biology* 15(5): 1206-1212. DOI: <https://doi.org/10.1111/j.1523-1739.2001.00112.x>
- Garleff, K.; F. Schäbitz, H. Stingi & H. Veit. 1991. Jungquartäre Landschaftsentwicklung und Klimageschichte beiderseits der Ariden Diagonale Südamerikas. *Bamberger Geographische Schriften* 11: 359-394.
- Gaston, K. J. 1994. *Rarity*. Dordrecht: Springer.
- Godoy-Bürki, A. C.; P. Ortega-Baes, J. M. Sajama & L. Aagesen. 2014. Conservation priorities in the Southern Central Andes: mismatch between endemism and diversity hotspots in the regional flora. *Biodiversity and Conservation* 23(1): 81-107. DOI: <https://doi.org/10.1007/s10531-013-0586-1>
- Gonzales, J. A. 2009. Climatic change and other anthropogenic activities are affecting environmental services on the Argentina Northwest (ANW). *IOP Conference Series, Earth and Environmental Science* 6: 302014. DOI: <http://dx.doi.org/10.1088/1755-1307/6/30/302014>
- Grau, R. H.; I. N. Gasparri & M. T. Aide. 2005. Agriculture expansion and deforestation in seasonally dry forests of north-west Argentina. *Environmental Conservation* 32: 140-148. DOI: <https://doi.org/10.1017/S0376892905002092>
- Halloy, S. R. & A. F. Mark. 2003. Climate-change effects on alpine plant biodiversity: A New Zealand perspective on quantifying the threat. *Arctic, Antarctic, and Alpine Research* 35: 248-254. DOI: [https://doi.org/10.1657/1523-0430\(2003\)035\[0248:CEOAPB\]2.0.CO;2](https://doi.org/10.1657/1523-0430(2003)035[0248:CEOAPB]2.0.CO;2)
- Hazzi, N. A.; J. S. Moreno, C. Ortiz-Movliav & R. D. Palacio. 2018. Biogeographic regions and events of isolation and diversification of the endemic biota of the tropical Andes. *Proceedings of the National Academy of Sciences of United States of America* 115(31): 7985-7990. DOI: <https://doi.org/10.1073/pnas.1803908115>
- Hijmans, R. J. 2020. *raster: Geographic Data Analysis and Modeling*. R package version 3.1-5. <https://CRAN.R-project.org/package=raster>
- Hoorn, C.; F. P. Wesselingh, T. Steege, H. Bermudez, M. A. Mora, A. Sevink, I. Sanmartín, A. Sanchez-Meseguer, C. L. Anderson, J. P. Figueiredo, C. Jaramillo, D. Riff, F. R. Negri, H. Hooghiemstra, J. Lundberg, T. Stadler, T. Särkinen & A. Antonelli. 2010. Amazonia through time: Andean uplift, climate change, landscape evolution, and biodiversity. *Science* 330: 927-931. DOI: <https://doi.org/10.1126/science.1194585>
- Humphreys, A. M.; R. Govaerts, S. Z. Ficinski, E. Nic Lughadha & M. S. Vorontsova. 2019. Global dataset shows geography and life form predict modern plant extinction and rediscovery. *Nature Ecology & Evolution* 3(7): 1043-1047. DOI: <https://doi.org/10.1038/s41559-019-0906-2>
- Iglesias, A.; A. E. Artabe, & E. M. Morel. 2011. The evolution of Patagonian climate and vegetation from the Mesozoic to the present. *Biological Journal of the Linnean Society* 103(2): 409-422. DOI: <https://doi.org/10.1111/j.1095-8312.2011.01657.x>
- INTA. 2009. Informe Técnico Unificado PNECO 1643. *Cobertura del suelo de la República Argentina 2006-2007 (LCCS-FAO)*. Buenos Aires: INTA.

- IPCC. 2014. Climate change 2014: synthesis report, In: R. Pachauri & L. Meyer (Eds.), *Contribution of Working Groups I, II and III to the Fifth Assessment Report of the Inter-governmental Panel on Climate Change*. Geneva: IPCC.
- Isaac, N. J.; J. Mallet & G. M. Mace. 2004. Taxonomic inflation: its influence on macroecology and conservation. *Trends in Ecology & Evolution* 19(9): 464-469. DOI: <https://doi.org/10.1016/j.tree.2004.06.004>
- Isaac, N. J.; S. T. Turvey, B. Collen, C. Waterman & J. E. Baillie. 2007. Mammals on the EDGE: conservation priorities based on threat and phylogeny. *PLoS one* 2(3): e296. DOI: <https://doi.org/10.1371/journal.pone.0000296>
- IUCN Species Survival Commission. 2012. *IUCN Red List categories and criteria*, version 3.1. Gland: IUCN. <https://portals.iucn.org/library/sites/library/files/documents/RL-2001-001.pdf>
- IUCN Standards and Petitions Committee. 2019. *Guidelines for Using the IUCN Red List Categories and Criteria*, version 14. Prepared by the Standards and Petitions Committee. <http://www.iucnredlist.org/documents/RedListGuidelines.pdf>
- Jezkova, T. & J. J. Wiens. 2016. Rates of change in climatic niches in plant and animal populations are much slower than projected climate change. *Proceedings of the Royal Society B: Biological Sciences* 283(1843): 20162104. DOI: <https://doi.org/10.1098/rspb.2016.2104>
- Karger, D. N.; O. Conrad, J. Böhrner, T. Kawohl, H. Kreft, R. W. Soria-Auza, N. E. Zimmermann & M. Kessler. 2017a. Climatologies at high resolution for the earth's land surface areas. *Scientific data* 4: 170122. DOI: <https://doi.org/10.1038/sdata.2017.122>
- Karger, D. N.; O. Conrad, J. Böhrner, T. Kawohl, H. Kreft, R. W. Soria-Auza, N. E. Zimmermann, H. P. Linder & M. Kessler. 2017b. Data from: Climatologies at high resolution for the earth's land surface areas. *Dryad Digital Repository*. DOI: <https://doi.org/10.5061/dryad.kd1d4>
- Lean, G.; D. Hinrichsen & A. Markham. 1990. *Atlas of the environment*. London: Arrow Books Ltd.
- Linder, H. P. 2001. Plant diversity and endemism in sub-Saharan tropical Africa. *Journal of Biogeography* 28: 169-182. DOI: <https://doi.org/10.1046/j.1365-2699.2001.00527.x>
- Luebert, F. & M. Weigend. 2014. Phylogenetic insights into Andean plant diversification. *Frontiers in Ecology and Evolution* 2: 27. DOI: <https://doi.org/10.3389/fevo.2014.00027>
- Maechler, M.; P. Rousseeuw, A. Struyf, M. Hubert & K. Hornik. 2019. *cluster: Cluster Analysis Basics and Extensions*. R package version 2.1.0. <https://cran.r-project.org/web/packages/cluster>
- Martínez, G. A.; M. D. Arana, A. J. Oggero & E. S. Natale. 2017. Biogeographical relationships and new regionalisation of high-altitude grasslands and woodlands of the central Pampean ranges (Argentina), based on vascular plants and vertebrates. *Australian Systematic Botany* 29(6): 473-488. DOI: <https://doi.org/10.1071/SB16046>
- Martínez-Laborde, J. B. 1999. Brassicaceae, in O. Zuloaga & F. Morrone (eds.), *Catálogo de las Plantas Vasculares de la Argentina. Monographs in Systematic Botany from the Missouri Botanical Garden* 74: 388-420.
- Morea, J. P. 2014. Situación actual de la gestión de las áreas protegidas de la Argentina. Problemáticas actuales y tendencias futuras. *Revista Universitaria de Geografía* 23(1): 57-75.
- Morello, J.; S. D. Matteucci, A. F. Rodríguez & M. E. Silva. 2018. *Ecorregiones y complejos Ecosistémicos de Argentina*, Segunda Edición. Buenos Aires: FADU-GEPAMA.
- Morrone, J. J. 2018. *Evolutionary biogeography of the Andean region*, CRC Biogeography Series. Boca Raton: CRC Press.
- Nanni, A. S.; M. P. Rodríguez, D. Rodríguez, M. N. Regueiro, M. E. Periago, S. Aguiar, S. Ballari, C. Blundo, E. Derlindati, Y. Di Blanco, A. Eljall, H. R. Grau, L. Herrera, A. Huertas Herrera, A. E. Izquierdo, Lescano J. N., L. Macchi, F. Mazzini, M. Milkovic, L. Montti, A. Paviolo, M. Pereyra, R. Quintana, V. Quiroga, D. Renison, M. Santos Beade, A. Schaaf & N.I. Gasparri. 2020. Presiones sobre la conservación asociadas al uso de la tierra en las ecorregiones terrestres de la Argentina. *Ecología Austral* 30(2): 304-320. DOI: <https://doi.org/10.25260/EA.20.30.2.0.1056>
- Newbold, T.; L. N. Hudson, S. L. Hill, S. Contu, I. Lysenko, R. A. Senior, L. Börger, D. J. Bennett, A. Choimes, B. Collen, J. Day, A. De Palma, S. Díaz, S. Echeverría-Londoño, M. J. Edgar, A. Feldman, M. Garon, M. L. K. Harrison, T. Alhusseini, D. J. Ingram, Y. Itescu, J. Kattge, V. Kemp, L. Kirkpatrick, M. Kleyer, D. Laginha Pinto Correia, C. D. Martin, S. Meiri, M. Novosolov, Y. Pan, H. R. P. Phillips, D. R. Purves, A. Robinson, J. Simpson, S. L. Tuck, E. Weiher, H. J. White, R. M. Ewers, G. M. Mace, J. P. W. Scharlemann & A. Purvis. 2015. Global effects of land use on local terrestrial biodiversity. *Nature* 520(7545): 45-50. DOI: <https://doi.org/10.1038/nature14324>
- Nic Lughadha, E.; B. E. Walker, C. Canteiro, H. Chadburn, A. P. Davis, S. Hargreaves, E. J. Lucas, A. Schuiteman, E. Williams, S. P. Bachman, D. Baines, A. Barker, A. P. Budden, J. Carretero, J. J. Clarkson, A. Roberts & M. C. Rivers. 2018. The use and misuse of herbarium specimens in evaluating plant extinction risks. *Philosophical transactions of the Royal Society B* 374(1763): 20170402. DOI: <https://doi.org/10.1098/rstb.2017.0402>

- Nic Lughadha, E.; S. P. Bachman, T. C. C. Leão, F. Forest, J. M. Halley, J. Moat, C. Acedo, K. L. Bacon, R. F. A. Brewer, G. Gâteblé, S. C. Gonçalves, R. Govaerts, P. M. Hollingsworth, I. Krisai-Greilhuber, E. J. de Lirio, P. G. P. Moore, R. Negrão, J. M. Onana, L. R. Rajaovelona, H. Razanajatovo, P. B. Reich, S. L. Richards, M. C. Rivers, A. Cooper, J. Iganci, G. P. Lewis, E. C. Smidt, A. Antonelli, G. M. Mueller & B. E. Walker. 2020. Extinction risk and threats to plants and fungi. *Plants, People, Planet*, 2: 389-408. DOI: <https://doi.org/10.1002/ppp3.10146>
- Oliveira, U.; A. Pereira Paglia, A. D. Brescovit, C. J. B. de Carvalho, D. Paiva Silva, D. T. Rezende, F. Sá Fortes Leite, J. A. Nogueira Batista, J. P. Peixoto Pena Barbosa, J. R. Stehmann, J. S. Ascher, M. Ferreira de Vasconcelos, P. Löwenberg-Neto, P. Guimarães Dias, P. De Marco Jr, V. Gianluppi Ferro & A. J. Santos. 2016. The strong influence of collection bias on biodiversity knowledge shortfalls of Brazilian terrestrial biodiversity. *Diversity and Distributions* 22: 1232-1244. DOI: <https://doi.org/10.1111/ddi.12489>
- Olson, D. M.; E. Dinerstein, E. D. Wikramanayake, N. D. Burgess, G. V. N. Powell, E. C. Underwood, J. A. D'Amico, I. Itoua, H. E. Strand, J. C. Morrison, C. J. Loucks, T. F. Allnutt, T. H. Ricketts, Y. Kura, J. F. Lamoreux, W. W. Wettengel, P. Hedao & K. R. Kassem. 2001. Terrestrial ecoregions of the world: A new map of life on Earth. *BioScience* 51: 933-938. DOI: [https://doi.org/10.1641/0006-3568\(2001\)051\[0933:TEOTWA\]2.0.CO;2](https://doi.org/10.1641/0006-3568(2001)051[0933:TEOTWA]2.0.CO;2)
- Oksanen, J., F. G. Blanchet, M. Friendly, R. Kindt, P. Legendre, D. McGlenn, P. R. Minchin, R. B. O'Hara, G. L. Simpson, P. Solymos, M. H. H. Stevens, E. Szoecs & H. Wagner. 2019. *vegan: Community Ecology Package*. R package version 2.5-6. <https://CRAN.R-project.org/package=vegan>
- Ortega-Baes, P.; S. Bravo, J. Sajama, S. Sühling, J. Arrueta, E. Sotola, M. Alonso-Pedano, A. C. Godoy-Bürki, N. R. Frizza, G. Galíndez, P. Gorostiague, A. Barrionuevo & A. Scopel. 2012. Intensive field surveys in conservation planning: Priorities for cactus diversity in the Saltenian Calchaquies Valleys (Argentina). *Journal of Arid Environments* 82: 91-97. DOI: <https://doi.org/10.1016/j.jaridenv.2012.02.005>
- Padró, A.; V. Hechem & J. J. Morrone. 2020. Biogeographic characterisation of the Austral High Andean district, Patagonian province, based on vascular plant taxa. *Australian Systematic Botany* 33: 174-190. DOI: <https://doi.org/10.1071/SB19005>
- Paruelo, J. M.; J. P. Guerschman, G. Piñeiro, E. G. Jobbagy, S. R. Verón, G. Baldi & S. Baeza. 2006. Cambios en el uso de la tierra en Argentina y Uruguay: marcos conceptuales para su análisis. *Agrociencia* 10(2): 47-61.
- Pebesma, E. J. & R.S. Bivand. 2005. Classes and methods for spatial data in R. *R News* 5(2): 9-13. https://cran.r-project.org/doc/Rnews/Rnews_2005-2.pdf
- Prina, A. O. 1995a. Las Crucíferas de la Provincia de La Pampa, República Argentina. *Revista de la Facultad de Agronomía de la Universidad Nacional de La Pampa* 8: 29-67.
- Prina, A. O. 1995b. Brassicaceae, Flora del Valle de Lerma. *Aportes Botánicos de Salta, Serie Flora* 3(2): 1-81.
- Quantum GIS Development Team. 2016. *QGIS Geographic Information System*. Open Source Geospatial Foundation. <http://qgis.org>
- R Core Team. 2020. *R: A language and environment for statistical computing*. Vienna: R Foundation for Statistical Computing. <https://www.R-project.org>
- Redding, D. W.; C. V. DeWolff & A. Ø. Mooers. 2010. Evolutionary distinctiveness, threat status, and ecological oddity in primates. *Conservation Biology* 24(4): 1052-1058. DOI: <https://doi.org/10.1111/j.1523-1739.2010.01532.x>
- Rejmánek, M. 2018. Vascular plant extinctions in California: A critical assessment. *Diversity and Distributions* 24(1): 129-136. DOI: <https://doi.org/10.1111/ddi.12665>
- Ricketts, T. H.; E. Dinerstein, T. Boucher, T. M. Brooks, S. H. M. Butchart, M. Hoffmann, J. F. Lamoreux, J. Morrison, M. Parr, J. D. Pilgrim, A. S. L. Rodrigues, W. Sechrest, G. E. Wallace, K. Berlin, J. Bielby, N. D. Burgess, D. R. Church, N. Cox, D. Knox, C. Loucks, G. W. Luck, L. L. Master, R. Moore, R. Naidoo, R. Ridgely, G. E. Schatz, G. Shire, H. Strand, W. Wettengel, & E. Wikramanayake. 2005. Pinpointing and preventing imminent extinctions. *Proceedings of the National Academy of Sciences* 102(51): 18497-18501. DOI: <https://doi.org/10.1073/pnas.0509060102>
- Riddle, B. R. & D. J. Hafner. 1999. Species as units of analysis in ecology and biogeography: time to take the blinders off. *Global Ecology and Biogeography* 8(6): 433-441. DOI: <https://doi.org/10.1046/j.1365-2699.1999.00170.x>
- Rodrigues, A. S.; J. D. Pilgrim, J. F. Lamoreux, M. Hoffmann & T. M. Brooks. 2006. The value of the IUCN Red List for conservation. *Trends in Ecology & Evolution* 21(2): 71-76. DOI: <https://doi.org/10.1016/j.tree.2005.10.010>
- Rull, V. 2011. Neotropical biodiversity: Timing and potential drivers. *Trends in Ecology & Evolution* 26(10): 508-513. DOI: <https://doi.org/10.1016/j.tree.2011.05.011>
- Salariato, D. L.; F. O. Zuloaga & I. A. Al-Shehbaz. 2012. Morphometric studies and taxonomic delimitation in *Menonvillea scapigera* and related species (Cremolobeae: Brassicaceae). *Plant Systematics and Evolution* 298(10): 1961-1976. DOI: <https://doi.org/10.1007/s00606-012-0694-5>

- Salariato, D. L.; F. O. Zuloaga & I. A. Al-Shehbaz. 2013a. Revision and tribal placement of the Argentinean genus *Parodiodoxa* (Brassicaceae). *Plant Systematics and Evolution* 299(2): 305-316. DOI: <https://doi.org/10.1007/s00606-012-0722-5>
- Salariato, D. L.; F. O. Zuloaga & I. A. Al-Shehbaz. 2013b. Molecular phylogeny of *Menonvillea* and recognition of the new genus *Aimara* (Brassicaceae: Cremolobaeae). *Taxon* 62(6): 1220-1234. DOI: <https://doi.org/10.12705/626.6>
- Salariato, D. L. & I. A. Al-Shehbaz. 2014. *Zuloagocardamum* (Brassicaceae: Thelypodieae) a new genus from the Andes highlands of northern Argentina. *Systematic Botany* 39(2): 563-577. DOI: <https://doi.org/10.1600/036364414X680898>
- Salariato, D. L.; F. O. Zuloaga & I. A. Al-Shehbaz. 2014. A revision of the genus *Menonvillea* (Cremolobaeae, Brassicaceae). *Phytotaxa* 162(5): 241-298. DOI: <https://doi.org/10.1600/036364414X680898>
- Salariato, D. L. & Zuloaga, F. O. 2015. Taxonomic placement of *Onuris hauthalii* (Brassicaceae: Eudemeae), based on morphology and multilocus species tree analyses, and the recognition of the new genus *Alshehbazia*. *Kew Bulletin* 70(4): 49. DOI: <https://doi.org/10.1007/s12225-015-9602-9>
- Salariato, D. L.; F. O. Zuloaga & I. A. Al-Shehbaz. 2015a. A taxonomic revision of the genus *Xerodraba* (Eudemeae, Brassicaceae). *Phytotaxa* 207(1): 39-67. DOI: <https://doi.org/10.11646/phytotaxa.207.1.2>
- Salariato, D. L.; F. O. Zuloaga, A. Cano, & I. A. Al-Shehbaz. 2015b. Molecular phylogenetics of tribe Eudemeae (Brassicaceae) and implications for its morphology and distribution. *Molecular Phylogenetics and Evolution* 82: 43-59. DOI: <https://doi.org/10.1016/j.ympev.2014.09.030>
- Salariato, D. L.; F. O. Zuloaga, A. Franzke, K. Mummenhoff & I. A. Al-Shehbaz. 2016. Diversification patterns in the CES clade (Brassicaceae tribes Cremolobaeae, Eudemeae, Schizopetaleae) in Andean South America. *Botanical Journal of the Linnean Society* 181: 543-566. DOI: <https://doi.org/10.1111/boj.12430>
- Salariato, D. L.; I. A. Al-Shehbaz & F. O. Zuloaga. 2018. Reinstatement of the southern Andean genus *Stenodraba* (Brassicaceae) based on molecular data and insights from its environmental and geographic distribution. *Systematic Botany* 43: 35-52. DOI: <https://doi.org/10.1600/036364418X697085>
- Salariato, D. L.; F. O. Zuloaga & I. A. Al-Shehbaz. 2019. *Pennellia yalaensis* (Brassicaceae: Halimolobaeae), a new species from the Andes of northern Argentina. *Systematic Botany* 44(2): 355-362. DOI: <https://doi.org/10.1600/036364419X15562052252252>
- Salariato, D. L.; F. O. Zuloaga & I. A. Al-Shehbaz. 2020a. A reevaluation of the Andean Genus *Petroravenia* (Brassicaceae: Thelypodieae) based on morphological and molecular data. *Journal of Systematics and Evolution* 58(1): 43-58. DOI: <https://doi.org/10.1111/jse.12486>
- Salariato, D. L.; H. Trinidad, A. Cano, F. O. Zuloaga & I. A. Al-Shehbaz. 2020b. Molecular data reveal hidden diversity in the central Andean species *Weberbaueria spathulifolia* (Thelypodieae: Brassicaceae). *Botanical Journal of the Linnean Society* 193: 523-545. DOI: <https://doi.org/10.1093/botlinnean/boaa026>
- Salariato, D. L.; A. Cano, F. O. Zuloaga & I. A. Al-Shehbaz. 2020c. Molecular phylogeny of *Cremolobus* (Brassicaceae) supports the recognition of the new genus *Yunkia* and demonstrates the high habitat diversity of tribe Cremolobaeae. *Systematics and Biodiversity* 18: 295-314. DOI: <https://doi.org/10.1080/14772000.2020.1739777>
- Schatz, G. E. 2002. Taxonomy and herbaria in service of plant conservation: Lessons from Madagascar's endemic families. *Annals of the Missouri Botanical Garden* 89: 145-152. DOI: <https://doi.org/10.2307/3298559>
- Speziale, K. L.; A. Ruggiero & C. Ezcurra. 2010. Plant species richness—environment relationships across the Subantarctic–Patagonian transition zone. *Journal of Biogeography* 37(3): 449-464. DOI: <https://doi.org/10.1111/j.1365-2699.2009.02213.x>
- Stévant, T.; G. Dauby, P. P. Lowry, A. Blach-Overgaard, V. Droissart, D. J. Harris, B. A. Mackinder, G. E. Schatz, B. Sonké, M. S. M. Sosef, J. C. Svenning, J. J. Wieringa & T. L. P. Couvreur. 2019. A third of the tropical African flora is potentially threatened with extinction. *Science advances* 5(11): eaax9444. DOI: <https://doi.org/10.1126/sciadv.aax9444>
- Sukumaran, J. & L. L. Knowles. 2017. Multispecies coalescent delimits structure, not species. *Proceedings of the National Academy of Sciences* 114(7): 1607-1612. DOI: <https://doi.org/10.1073/pnas.1607921114>
- Swenson, N. G. 2014. *Functional and phylogenetic ecology in R*. New York: Springer.
- Thiers B. 2020. [continuously updated, accessed March 2020]. Index herbariorum: a global directory of public herbaria and associated staff. The Bronx: New York Botanical Garden's Virtual Herbarium. <http://sweetgum.nybg.org/science/ih>
- Toro-Núñez, O.; M. E. Mort, E. Ruiz-Ponce & I. A. Al-Shehbaz. 2013. Phylogenetic relationships of *Mathewsia* and *Schizopetalon* (Brassicaceae) inferred from nrDNA and cpDNA regions: taxonomic and evolutionary insights from an Atacama Desert endemic lineage. *Taxon* 62: 343-356. DOI: <https://doi.org/10.12705/622.4>

- Toro-Núñez, O.; I. A. Al-Shehbaz & M. E. Mort. 2015. Phylogenetic study with nuclear and chloroplast data and ecological niche reveals *Atacama* (Brassicaceae), a new monotypic genus endemic from the Andes of the Atacama Desert, Chile. *Plant Systematics and Evolution* 301(5): 1377-1396. DOI: <https://doi.org/10.1007/s00606-014-1157-y>
- Trabucco, A. & R. Zomer. 2019. *Global Aridity Index and Potential Evapotranspiration (ET0) Climate Database v2*, accessed August 2020. figshare Dataset. DOI: <https://doi.org/10.6084/m9.figshare.7504448.v3>
- Tucker, C. M.; M. W. Cadotte, T. J. Davies & T. G. Rebelo. 2012. Incorporating geographical and evolutionary rarity into conservation prioritization. *Conservation Biology* 26(4): 593-601. DOI: <https://doi.org/10.1111/j.1523-1739.2012.01845.x>
- Tucker, C. M.; M. W. Cadotte, S. B. Carvalho, T. J. Davies, S. Ferrier, S. A. Fritz, R. Grenyer, M. R. Helmus, L. S. Jin, A. O. Mooers, S. Pavoine, O. Purschke, D. W. Redding, D. F. Rosauer, M. Winter & F. Mazel. 2017. A guide to phylogenetic metrics for conservation, community ecology and macroecology. *Biological Reviews* 92(2): 698-715. DOI: <https://doi.org/10.1111/brv.12252>
- United Nations Environment Programme (UNEP). 1997. *World Atlas of Desertification*, second edition. London: Oxford University Press.
- Urban, M. C. 2015. Accelerating extinction risk from climate change. *Science* 348: 571-573. DOI: <https://doi.org/10.1126/science.aaa4984>
- Vallejos, M.; J. N. Volante, M. J. Mosciaro, L. M. Vale, M. L. Bustamante & J. M. Paruelo. 2015. Transformation dynamics of the natural cover in the Dry Chaco ecoregion: a plot level geo-database from 1976 to 2012. *Journal of Arid Environments* 123: 3-11. DOI: <https://doi.org/10.1126/science.aaa4984>
- Volante, J. N.; D. Alcaraz-Segura, M. J. Mosciaro, E. F. Viglizzo & J. M. Paruelo. 2012. Ecosystem functional changes associated with land clearing in NW Argentina. *Agriculture, Ecosystems & Environment* 154: 12-22. DOI: <https://doi.org/10.1016/j.agee.2011.08.012>
- Whittaker R. J.; M. B. Araújo, P. Jepsen, R. J. Ladle, J. M. E. Watson & K. J. Willis. 2005. Conservation Biogeography: assessment and prospect. *Diversity and Distributions* 11: 3-23. DOI: <https://doi.org/10.1111/j.1366-9516.2005.00143.x>
- Zuloaga, F. O.; O. Morrone & D. Rodríguez. 1999. Análisis de la biodiversidad en plantas vasculares de la Argentina. *Kurtziana* 27(1): 17-167.
- Zuloaga, F. O.; M. J. Belgrano & C. A. Zanotti. 2019. Actualización del Catálogo de las Plantas Vasculares del Cono Sur. *Darwiniana, nueva serie* 7(2): 208-278. DOI: <https://doi.org/10.14522/darwiniana.2019.72.861>

SUPPLEMENTARY MATERIAL

Table S1. Number of species (richness), endemics, threatened species, and threatened endemics for political provinces of Argentina.

Province	Number of species			
	Richness	Endemics	Threatened	Threatened endemics
Buenos Aires	20	4	2	2
Catamarca	43	13	6	3
Chaco	13	1	1	0
Chubut	47	14	8	6
Córdoba	22	5	0	0
Corrientes	15	2	1	0
Distrito Federal	9	1	0	0
Entre Ríos	16	2	2	1
Formosa	9	1	0	0
Jujuy	55	14	15	7
La Pampa	16	3	0	0
La Rioja	39	14	2	2
Mendoza	48	11	7	4
Misiones	8	0	0	0
Neuquén	43	10	7	4
Río Negro	35	6	3	1
Salta	49	13	10	4
San Juan	36	8	3	1
San Luis	15	5	1	1
Santa Cruz	46	12	10	6
Santa Fe	14	3	0	0
Santiago del Estero	14	3	0	0
Tierra del Fuego	14	1	2	1
Tucumán	45	12	8	4

Table S2. Number of species (richness), endemics, threatened species, and threatened endemics for ecoregions of Argentina (sensu Olson et al. 2001).

Ecoregion	Number of species			
	Richness	Endemics	Threatened	Threatened endemics
Alto Paraná Atlantic forests	6	0	0	0
Araucaria moist forests	3	0	0	0
Central Andean dry puna	29	8	6	5
Central Andean puna	65	21	19	10
Dry Chaco	33	13	6	5
Espinal	27	5	1	0
High Monte	53	15	6	5
Humid Chaco	15	1	2	0
Humid Pampas	24	7	3	3
Low Monte	28	8	2	2
Magellanic subpolar forests	26	1	4	0
Paraná flooded savanna	16	3	1	1
Patagonian steppe	73	24	17	12
Southern Andean steppe	57	12	9	3
Southern Andean Yungas	51	15	10	5
Southern Cone Mesopotamian savanna	9	0	1	0
Valdivian temperate forests	36	3	4	1

Table S3. Number of species (richness), endemics, threatened species, and threatened endemics for biomes of Argentina (sensu Olson et al. 2001).

Biome	Number of species			
	Richness	Endemics	Threatened	Threatened endemics
Flooded grasslands and savannas	18	3	2	1
Montane grasslands and shrublands	96	29	28	15
Temperate broadleaf and mixed forests	49	4	8	1
Temperate grasslands, savannas and shrublands	92	33	21	15
Tropical and subtropical grasslands, savannas and shrublands	36	13	8	5
Tropical and subtropical moist broadleaf forests	53	15	10	5

Table S4. Number of species (richness), endemics, threatened species, and threatened endemics for tribes present in Argentina.

Tribe	Number of species			
	Richness	Endemics	Threatened	Threatened endemics
Arabideae	10	2	2	1
Cardamineae	21	0	3	0
Coluteocarpeae	1	0	0	0
Cremolobeae	14	5	7	3
Descuraineae	8	1	1	1
Eudemeae	23	5	12	4
Halimomobeae	10	3	4	3
Lepidieae	26	10	7	5
Physarineae	6	4	2	2
Schizopetaleae	1	0	0	0
Thelypodieae	42	28	20	14

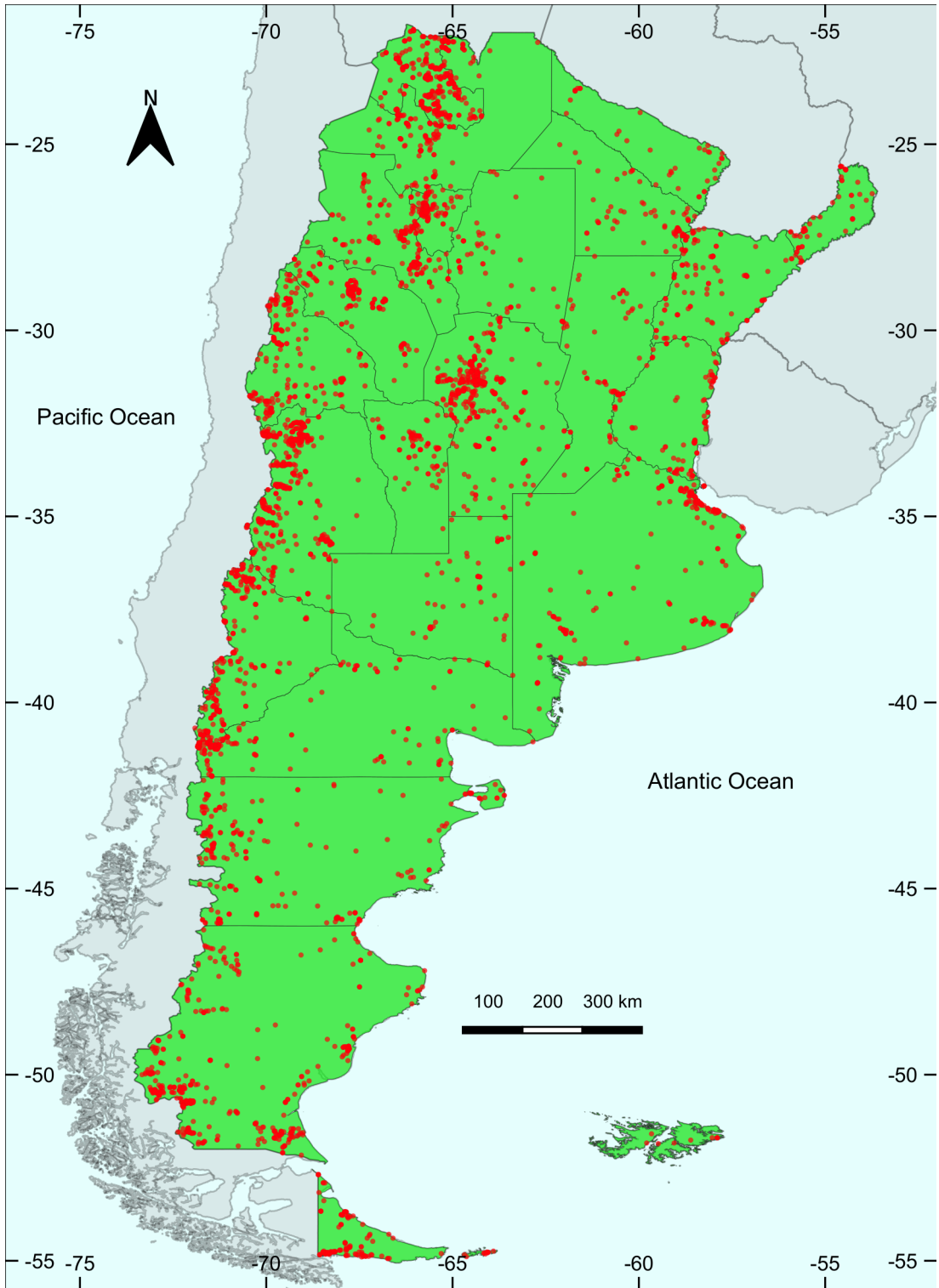


Fig. S1. Study area (Argentina) and occurrences for Brassicaceae species analyzed in this work. Color version at <http://www.ojs.darwin.edu.ar/index.php/darwiniana/article/view/922/1199>

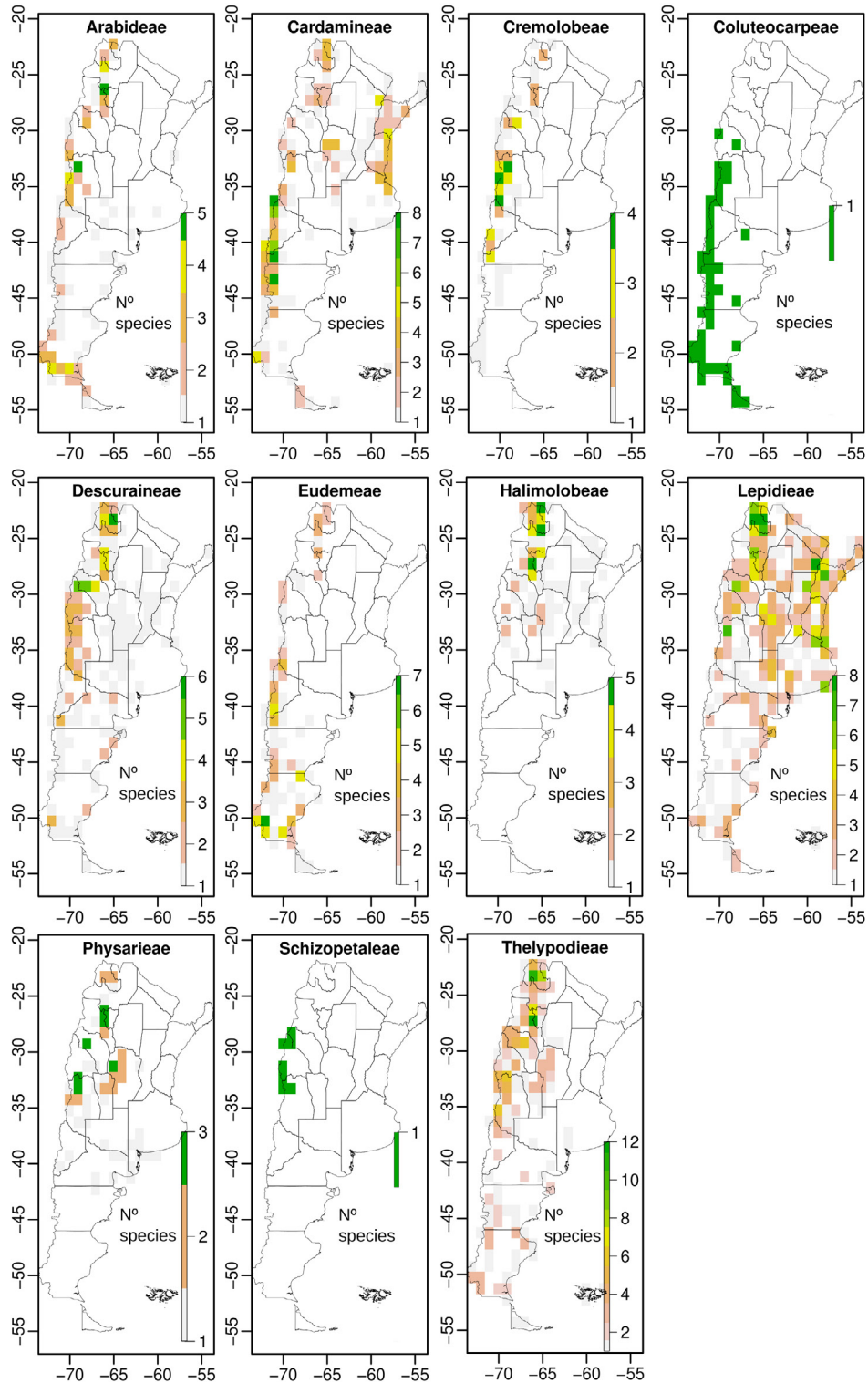


Fig. S2. Spatial patterns of richness (number of species) for tribes of Brassicaceae family in Argentina based on a spatial grid of 1 arc-degrees. Color version at <http://www.ojs.darwin.edu.ar/index.php/darwiniana/article/view/922/1199>

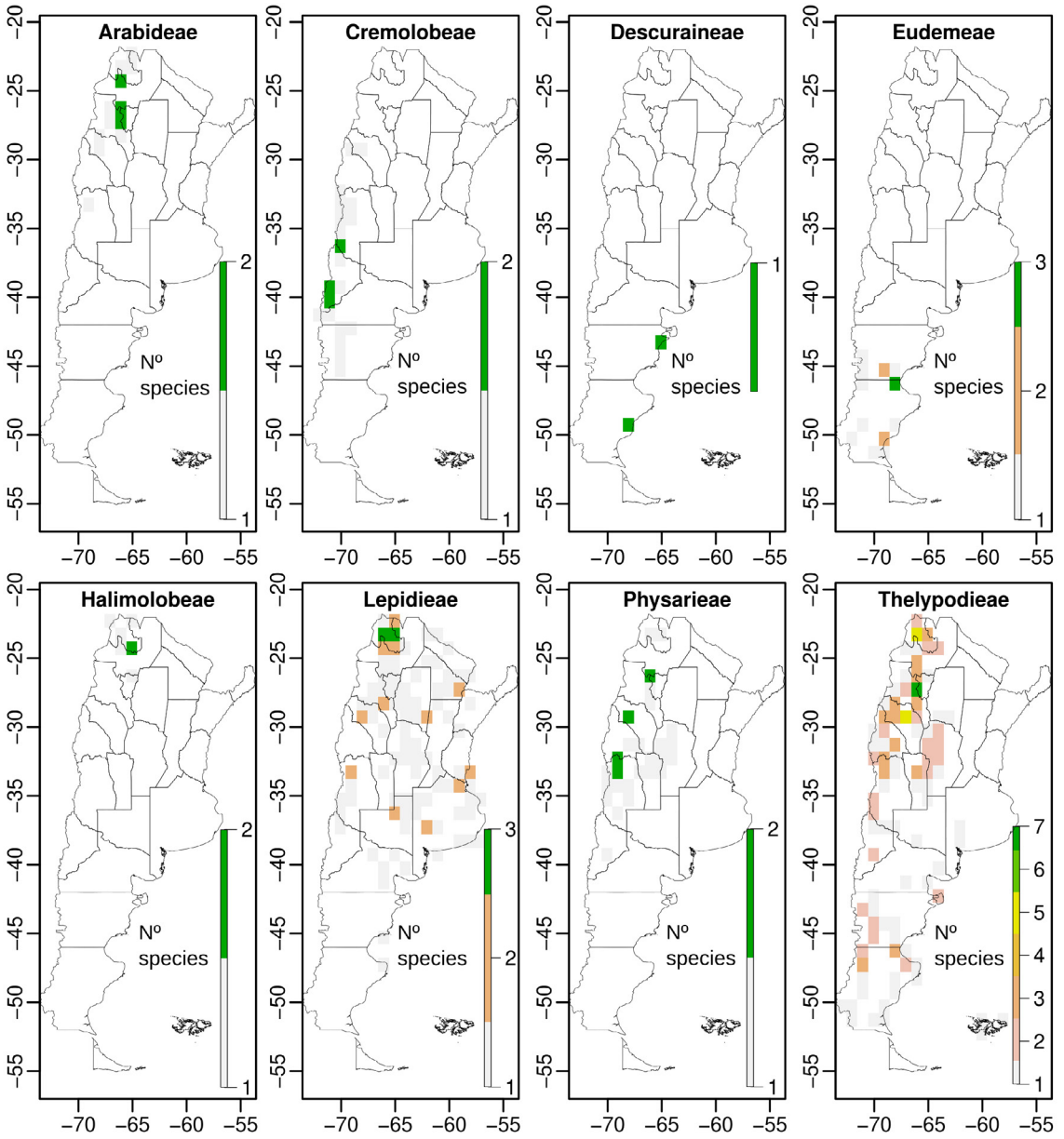


Fig. S3. Spatial patterns of endemism (number of endemic species) for tribes of Brassicaceae family in Argentina based on a spatial grid of 1 arc-degrees. Color version at <http://www.ojs.darwin.edu.ar/index.php/darwiniana/article/view/922/1199>

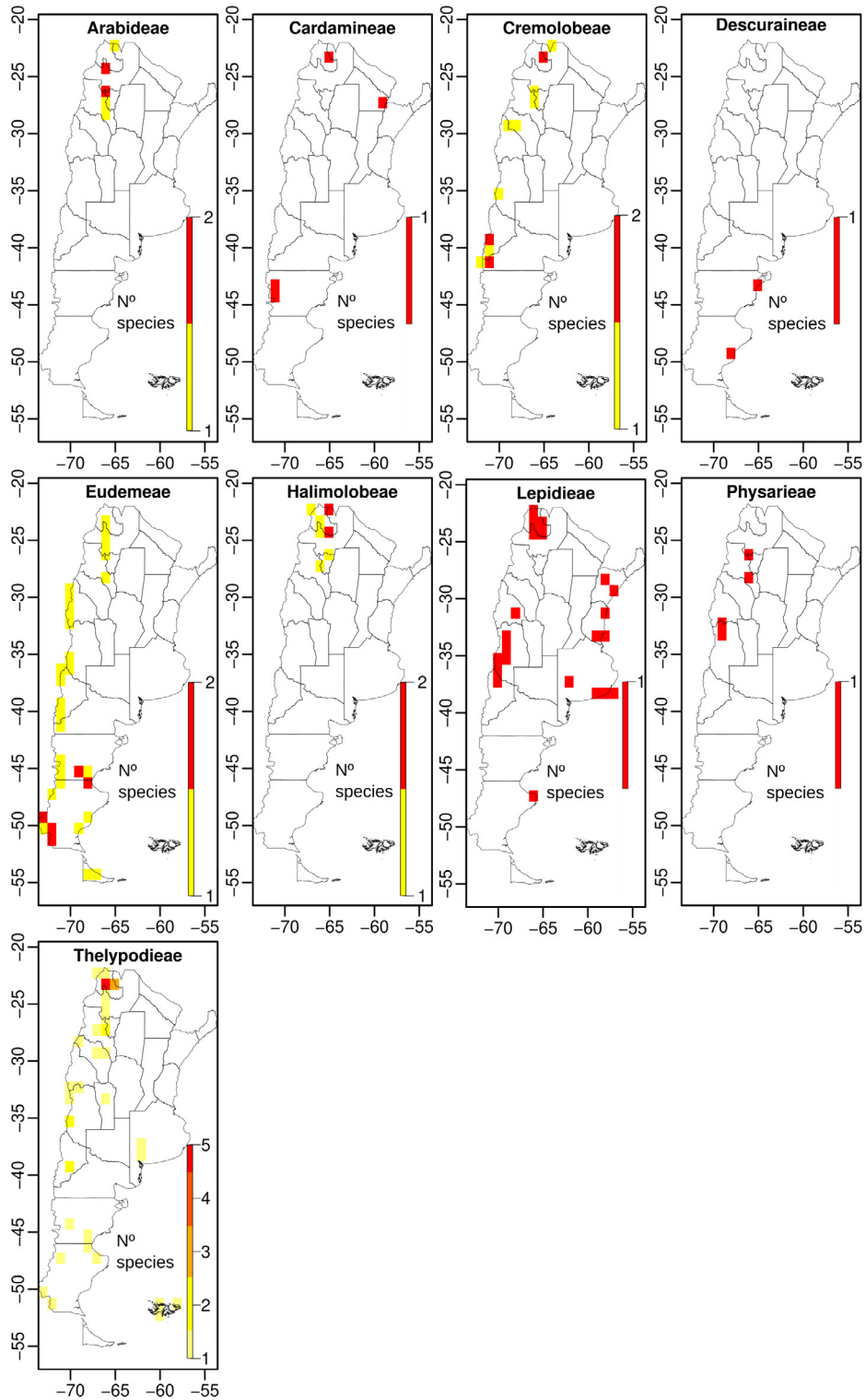


Fig. S4. Spatial patterns of threat (number of threatened species) for tribes of Brassicaceae family in Argentina based on a spatial grid of 1 arc-degrees. Color version at <http://www.ojs.darwin.edu.ar/index.php/darwiniana/article/view/922/1199>

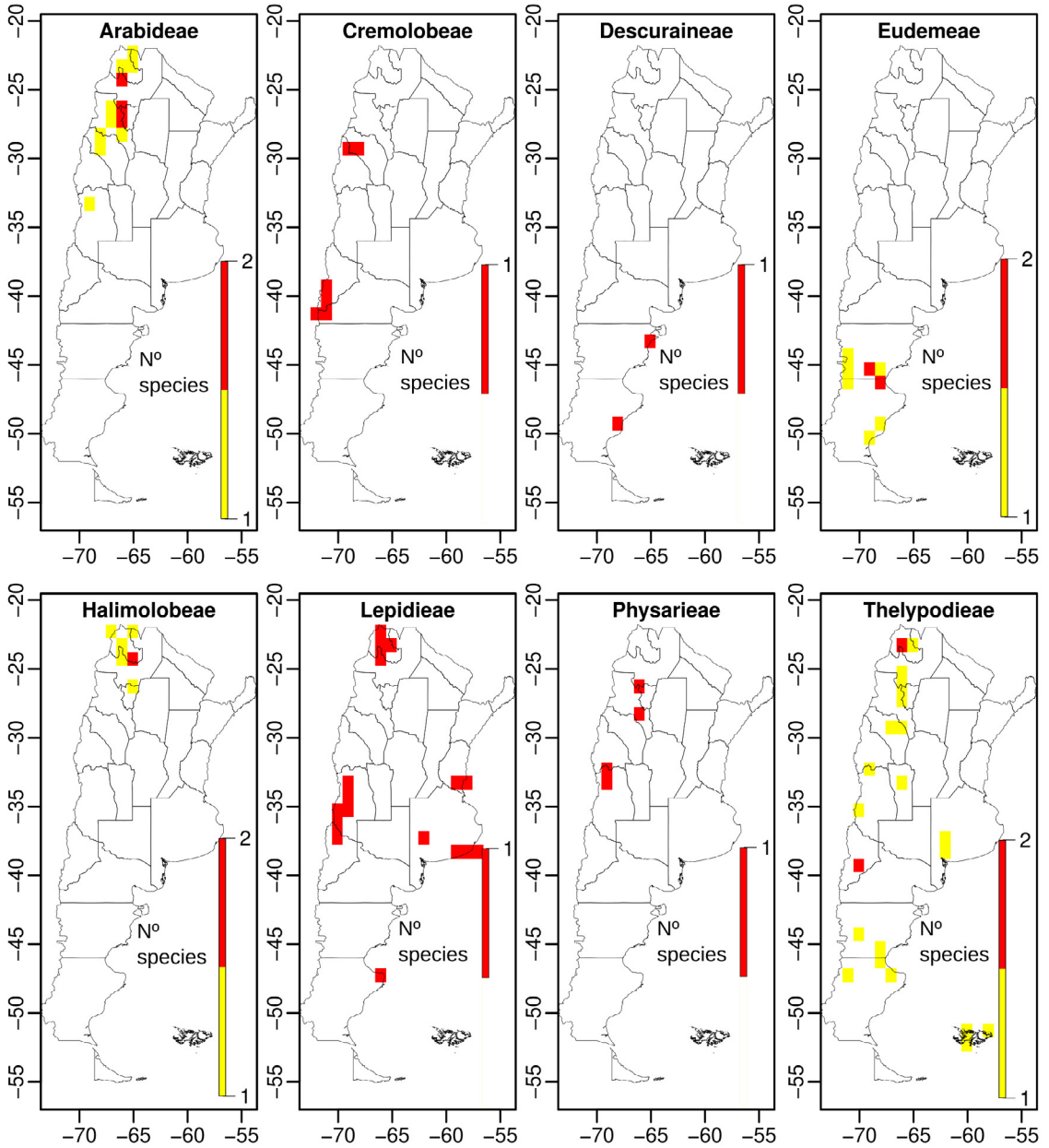


Fig. 55. Spatial patterns of threat for endemics (number of threatened endemic species) for tribes of Brassicaceae family in Argentina based on a spatial grid of 1 arc-degrees. Color version at <http://www.ojs.darwin.edu.ar/index.php/darwiniana/article/view/922/1199>




Fig. S6. Some localities associated to cells with high crucifer richness. **A**, “Espinazo del Diablo” in “Sierra del Aguilar”, Jujuy Province (c1) (~23.21°S 65.60°W). **B**, “Abra del Infiernillo” in “Tafi”, Tucumán province (c2) (~26.73°S 65.76°W). **C**, Canyon of the “Ocre” river, “Sierra de Famatina”, La Rioja province (c5) (~28.91°S 67.68°W). **D**, Near “Portillo Argentino”, Mendoza province (c6) (~33.61°S 69.56°W). **E**, “Valle Hermoso”, Mendoza province (c7) (~35.12°S 70.18°W). **F**, “Cerro de la Virgen”, Santa Cruz Province (c9) (~50.78°S 72.23°W). Color version at <http://www.ojs.darwin.edu.ar/index.php/darwiniana/article/view/922/1199>

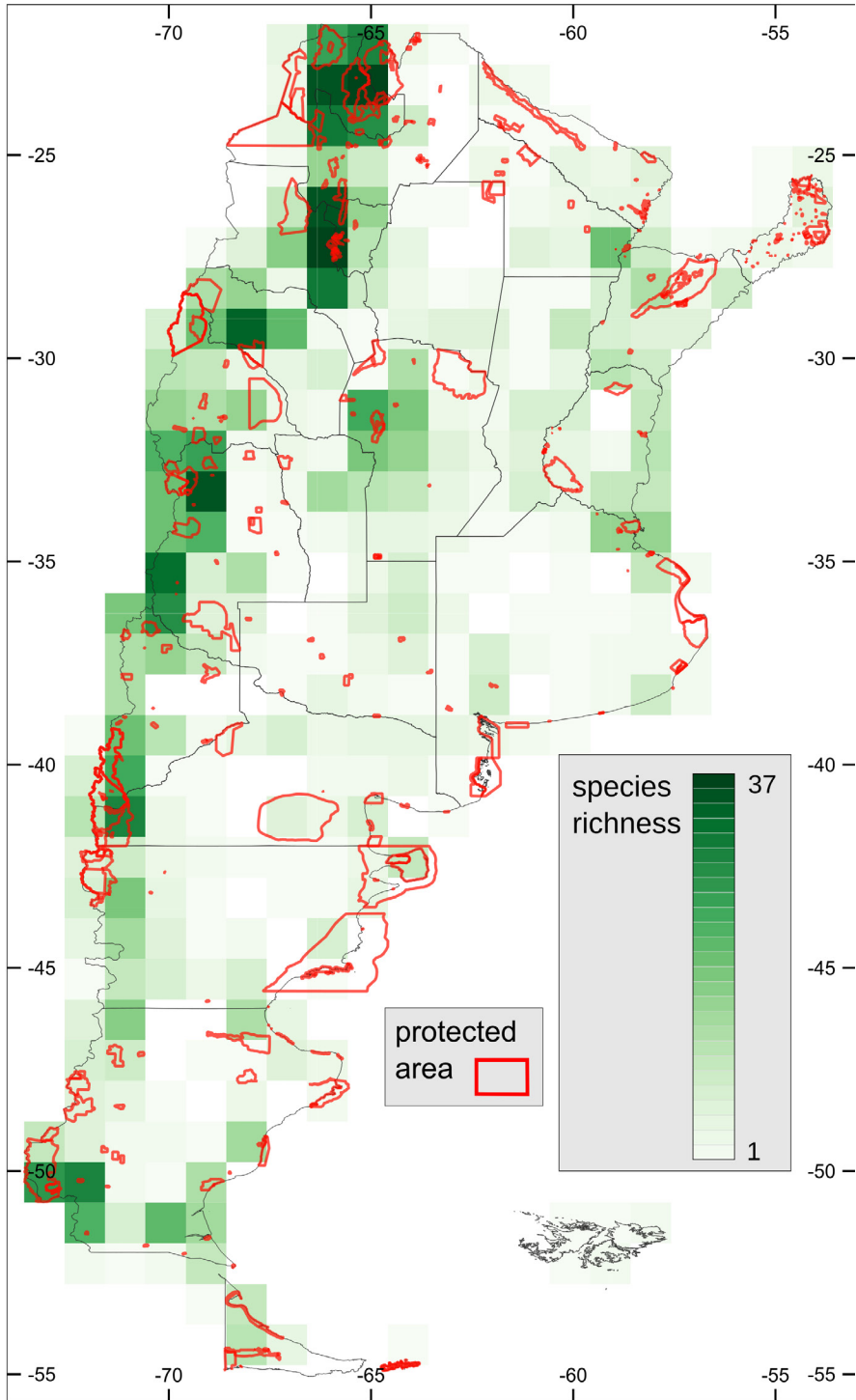


Fig. S7. Species richness for Brassicaceae family in Argentina based on a spatial grid of 1 arc-degrees and superimposed with the existing protected areas in the country. Green gradient represents the number of species within each cell, red lines represent protected areas in Argentina (national, provincial, and biosphere reserves). Color version at <http://www.ojs.darwin.edu.ar/index.php/darwiniana/article/view/922/1199>

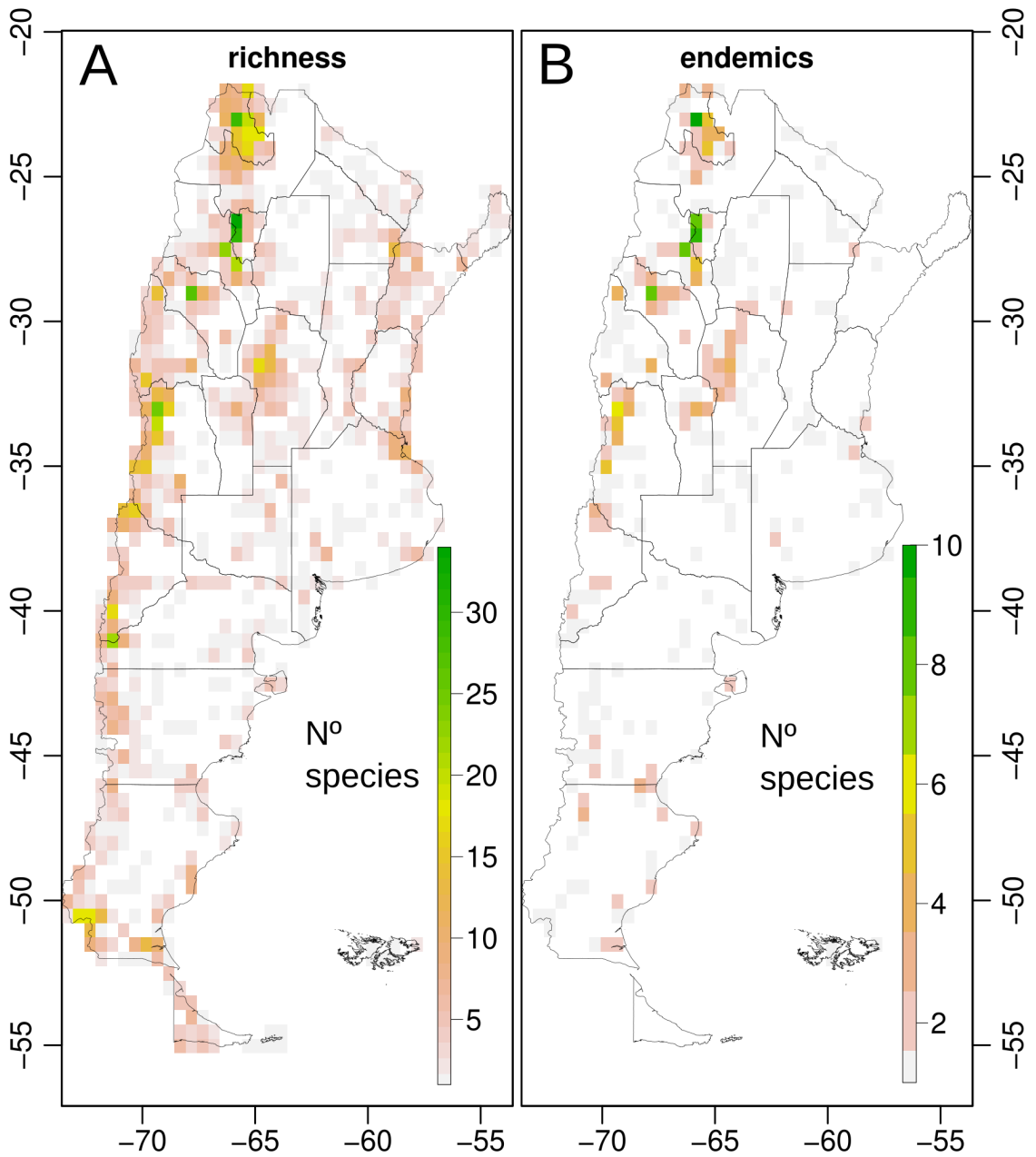


Fig. 58. Spatial patterns of biodiversity for Brassicaceae family in Argentina based on a spatial grid of 0.5 arc-degrees. **A**, Number of species (richness). **B**, Number of endemics (endemicity). Color version at <http://www.ojs.darwin.edu.ar/index.php/darwiniana/article/view/922/1199>

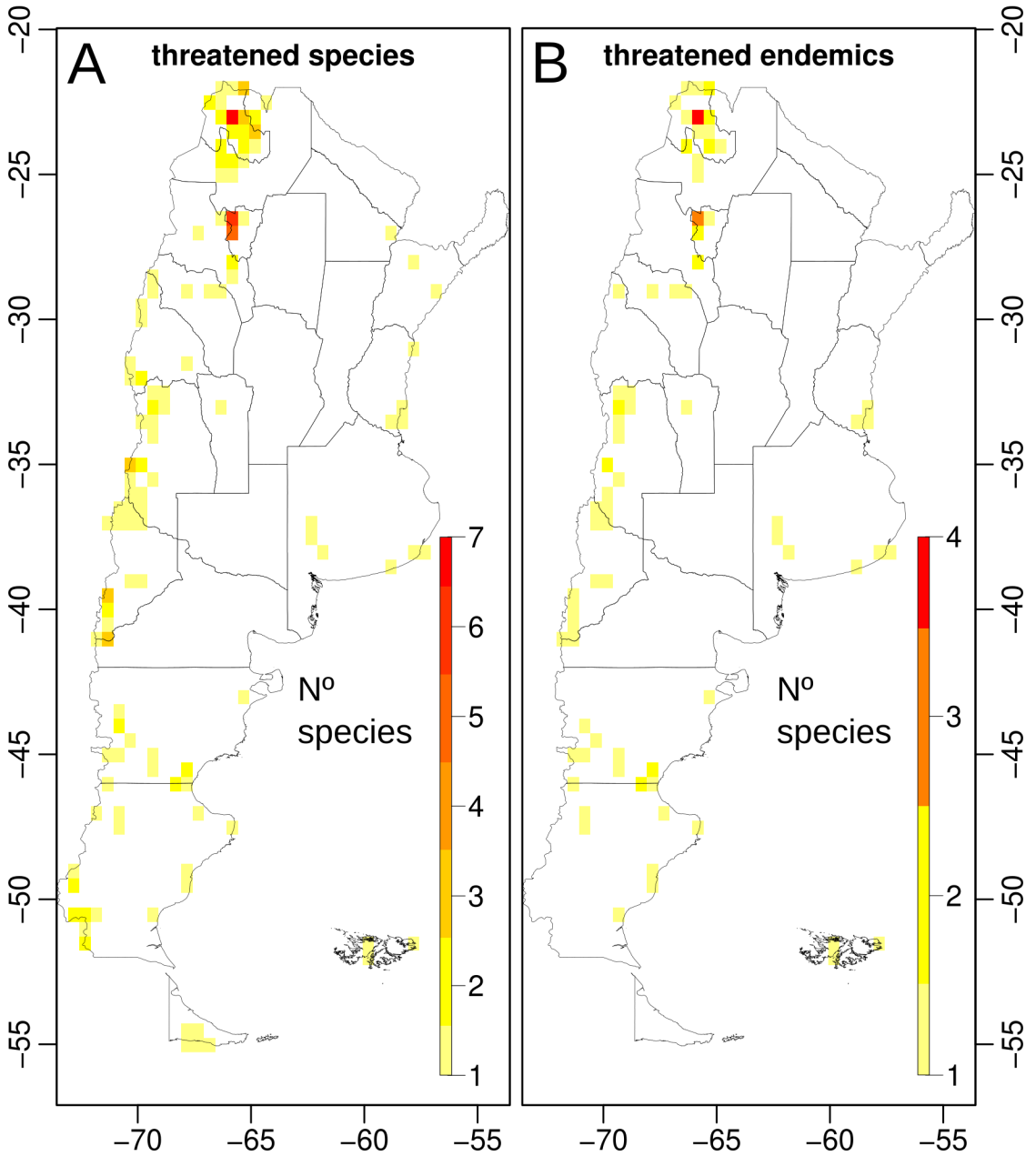


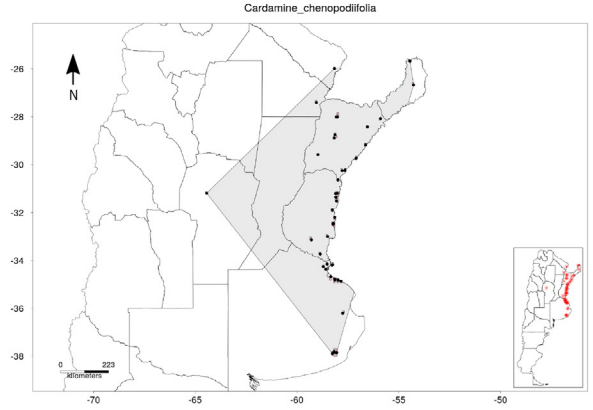
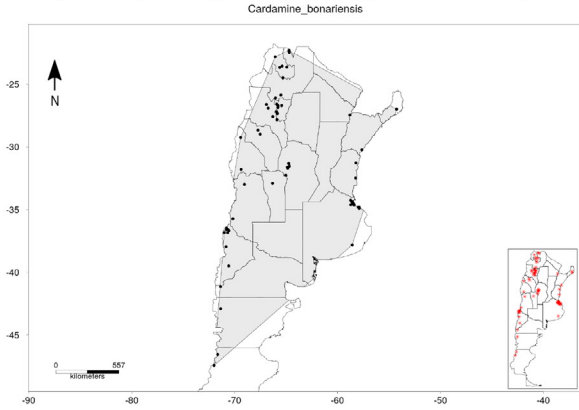
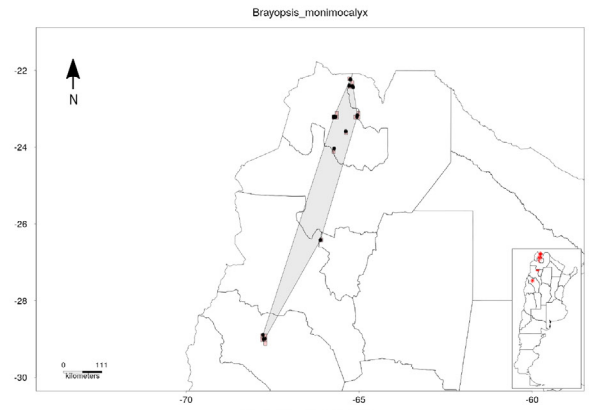
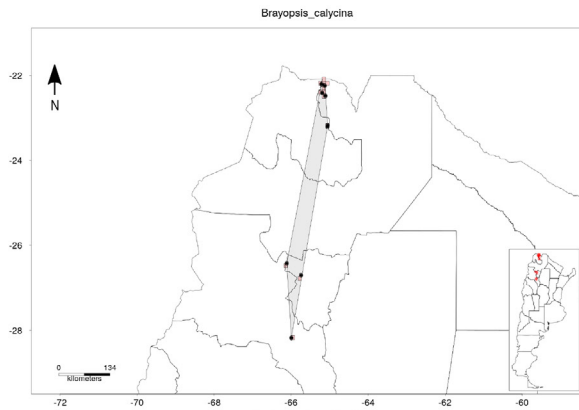
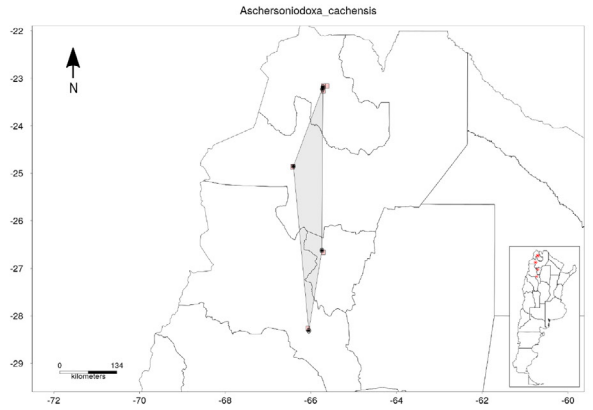
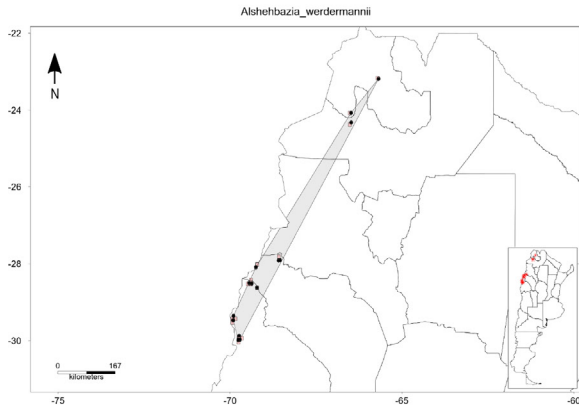
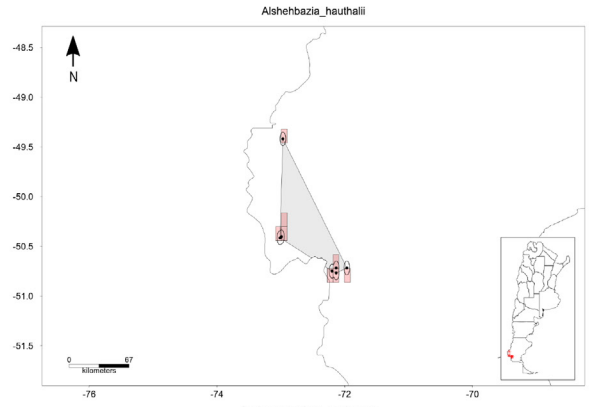
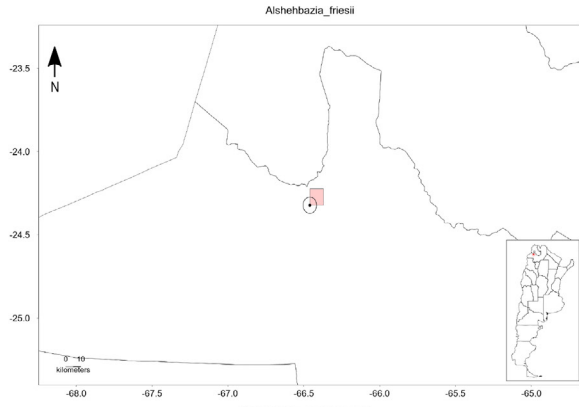
Fig. S9. Spatial patterns of threat for Brassicaceae family in Argentina based on a spatial grid of 0.5 arc degrees. **A**, Number of threatened species. **B**, Number of threatened endemic species. Color version at <http://www.ojs.darwin.edu.ar/index.php/darwiniana/article/view/922/1199>

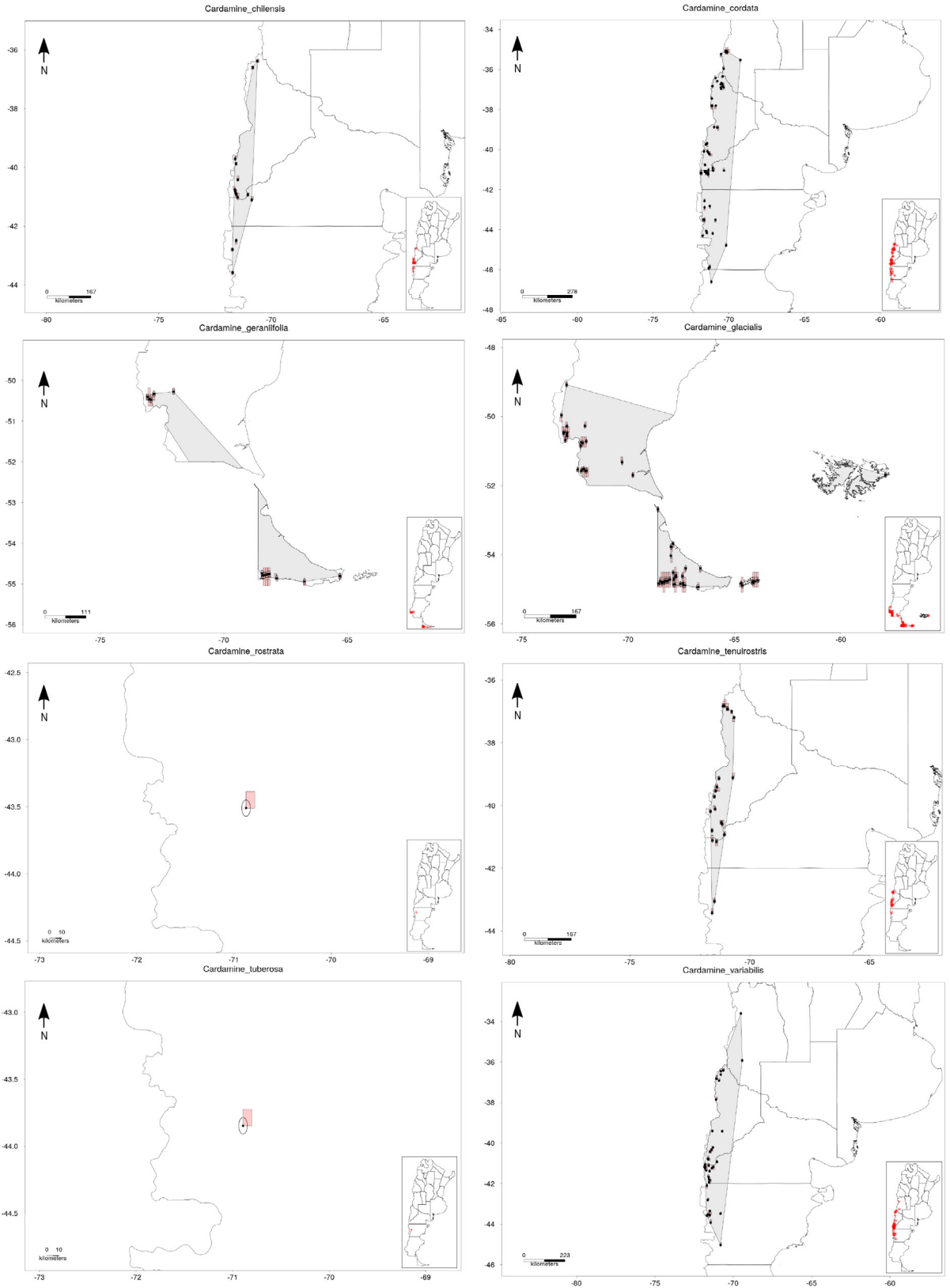


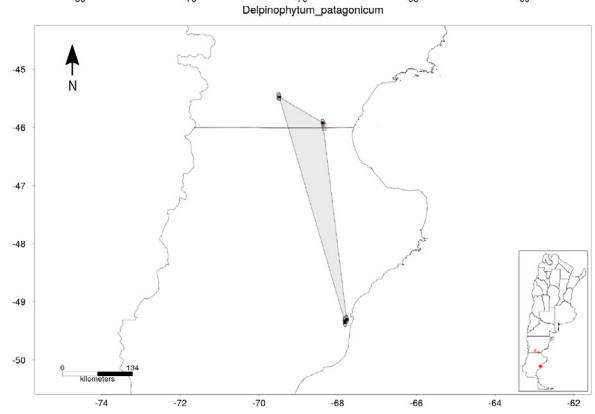
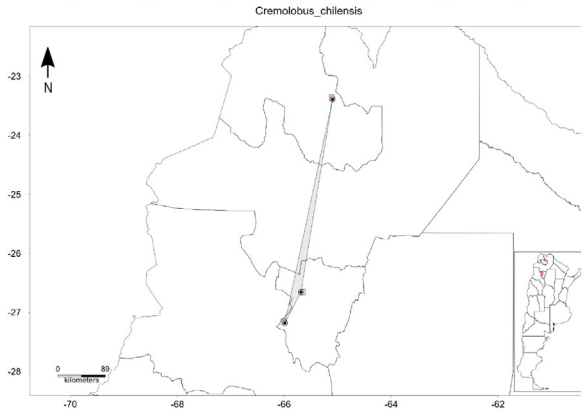
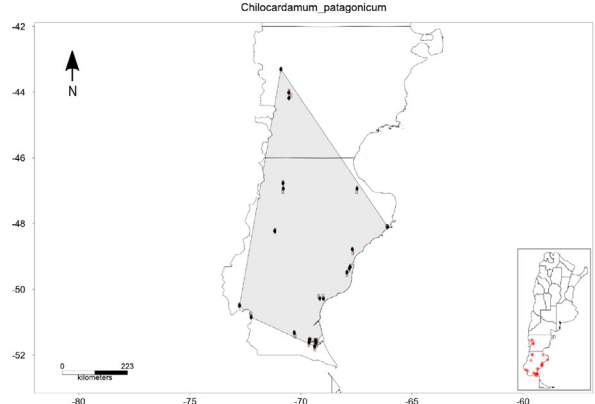
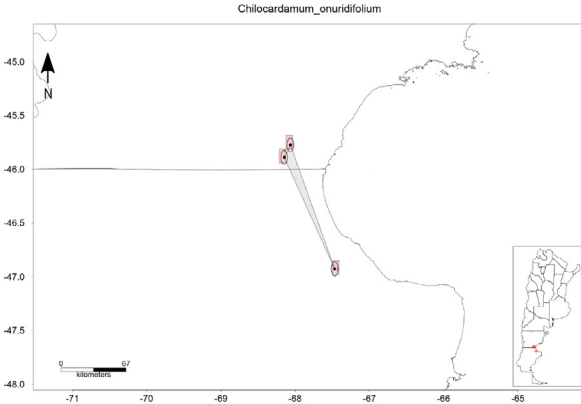
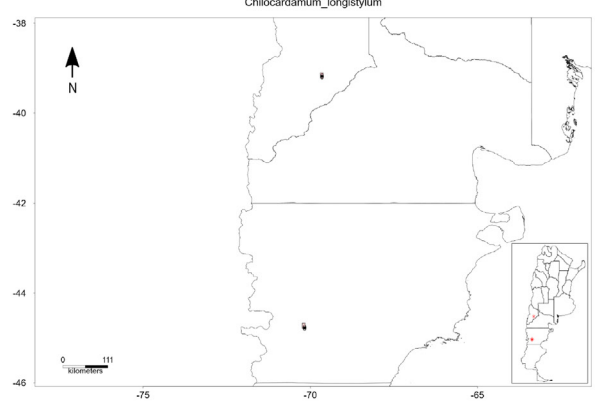
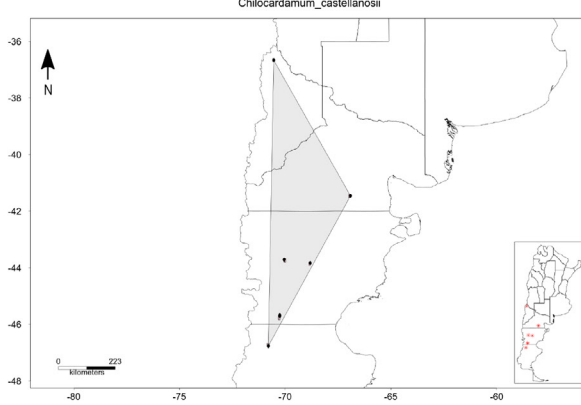
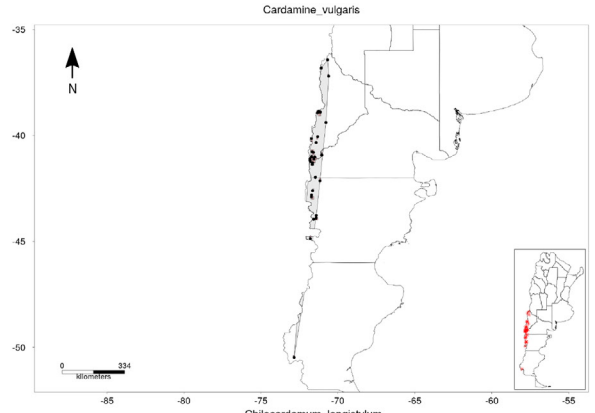
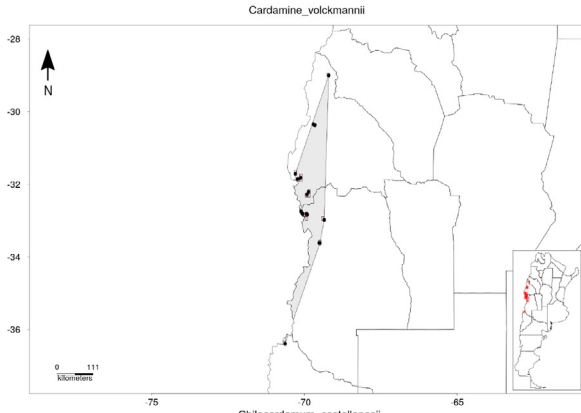
DIVERSITY PATTERNS AND CONSERVATION STATUS OF NATIVE ARGENTINEAN CRUCIFERS (BRASSICACEAE): APPENDIX I

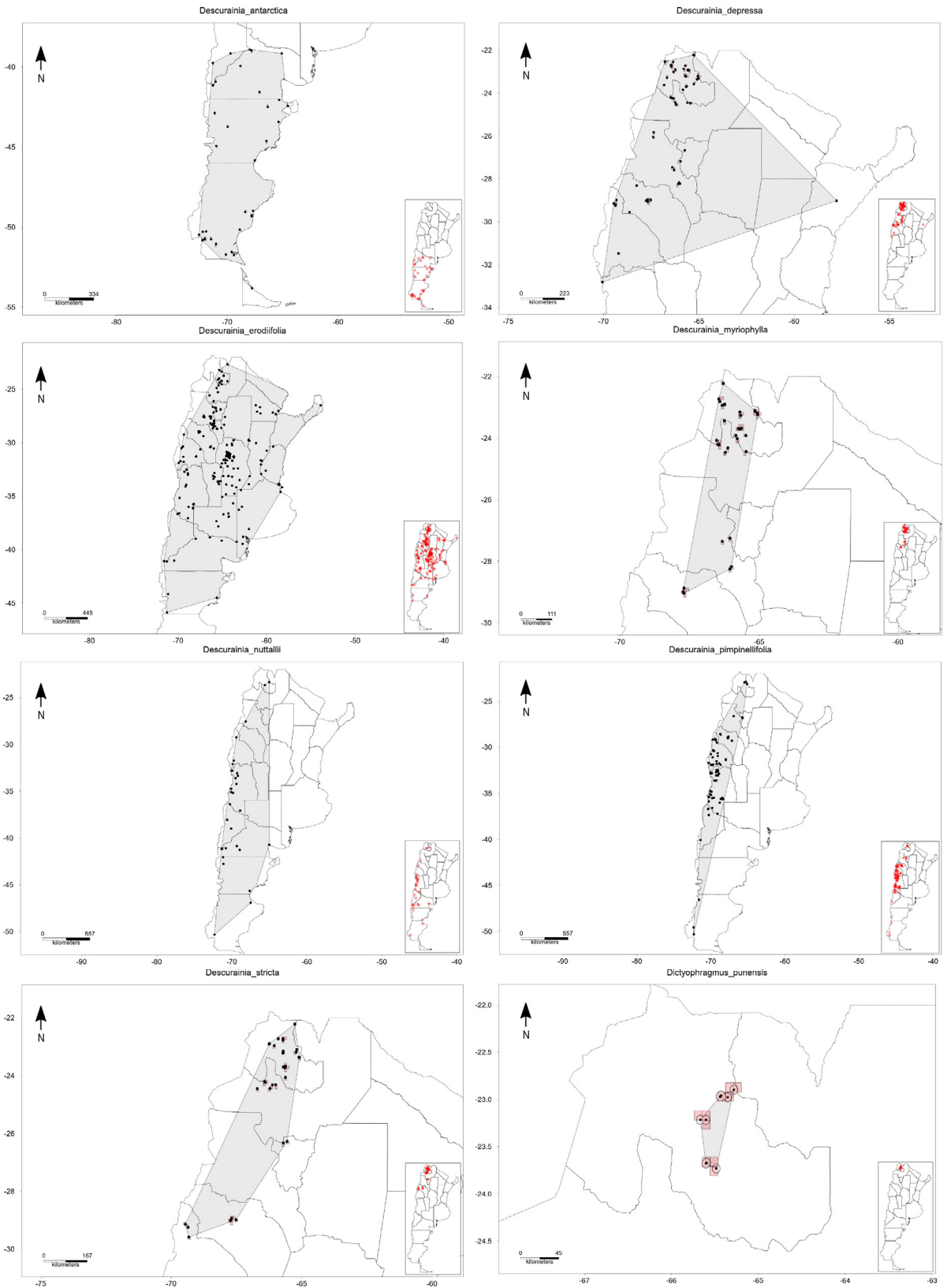
Diego L. Salariato  & Fernando O. Zuloaga 

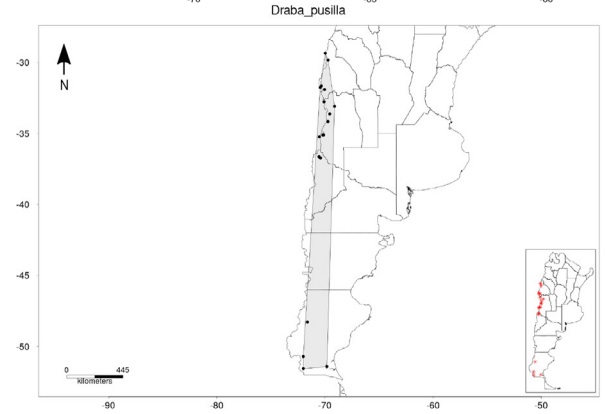
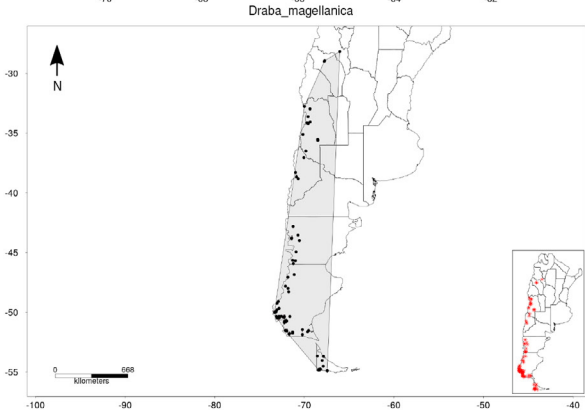
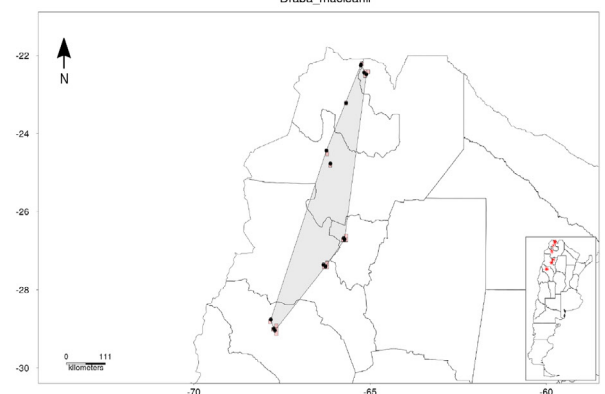
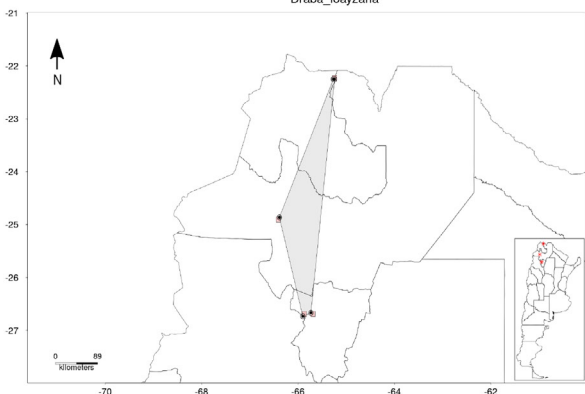
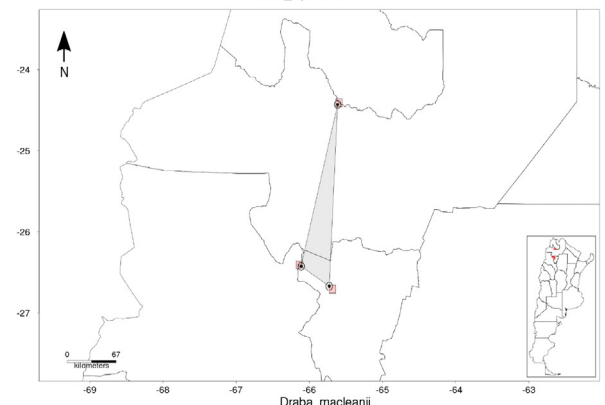
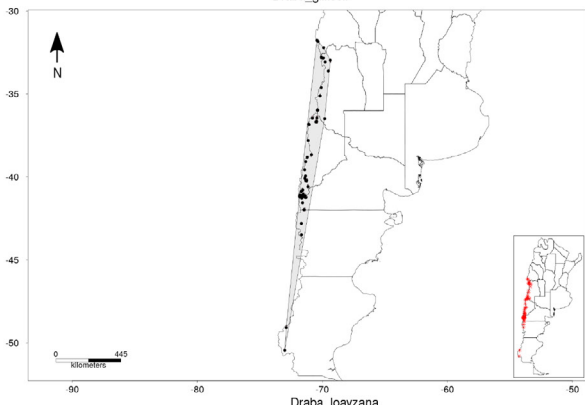
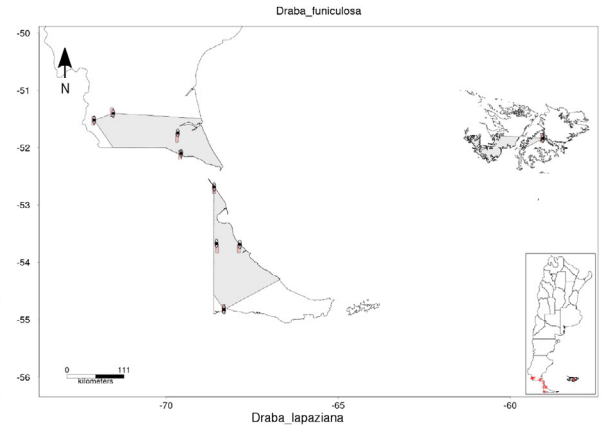
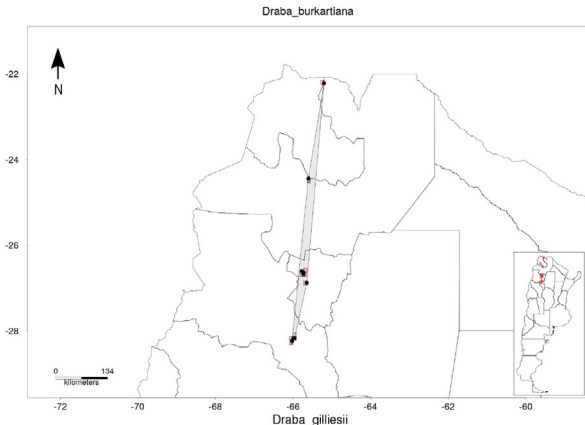
Appendix 1. Distribution range maps for crucifer species present in Argentina and obtained with the ConR package. For each map, occurrences of species are shown with black dots while the delimitation of locations (cells of 0.1 arc-degrees) are represented by pink squares. The convex hull used for calculating the EOO is shown as a gray polygon. For species with less than three unique occurrences EOO was not calculated and the AOO is reported instead.

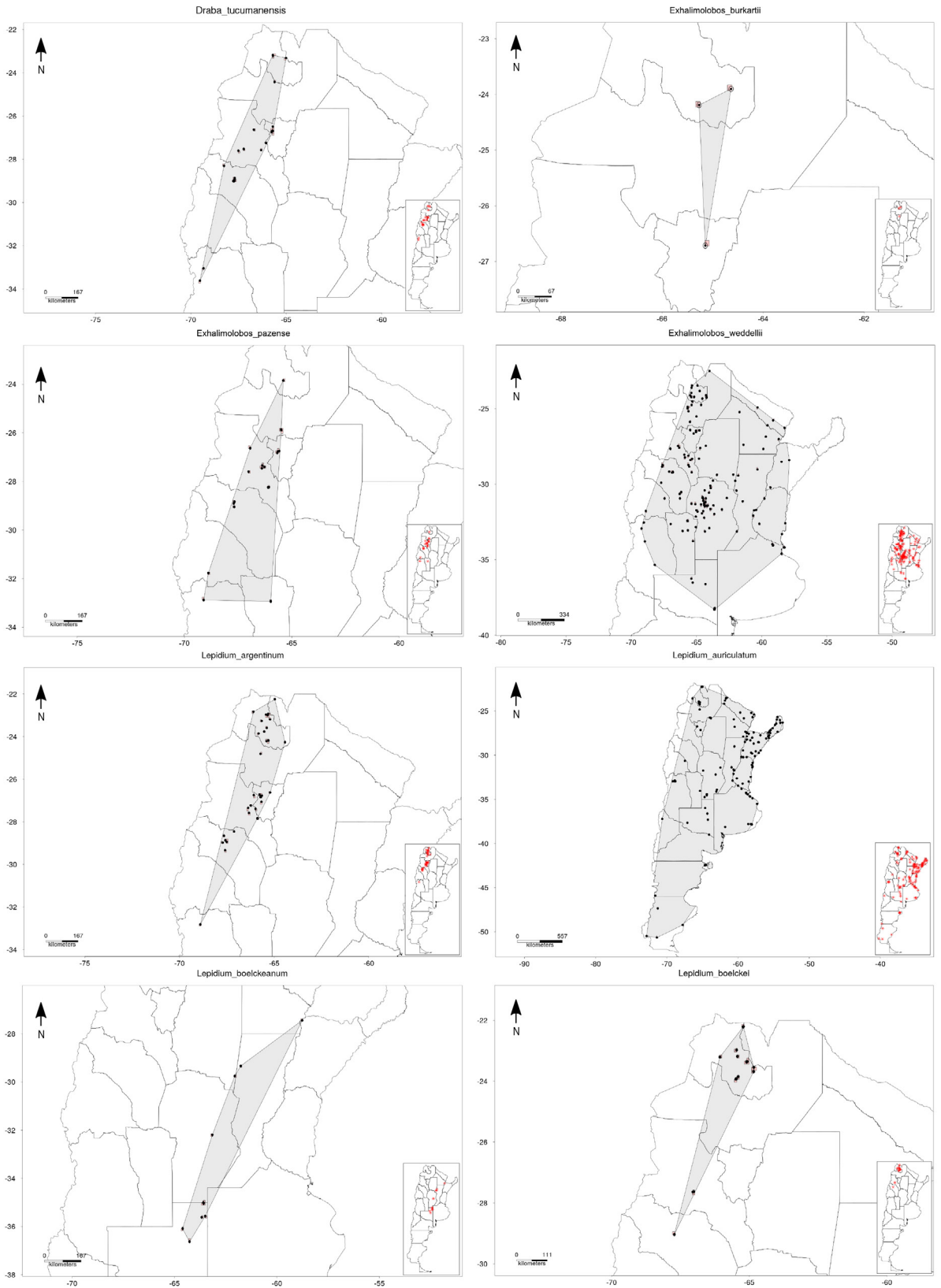


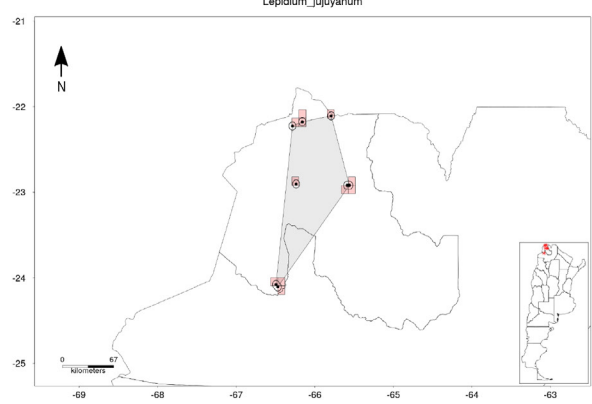
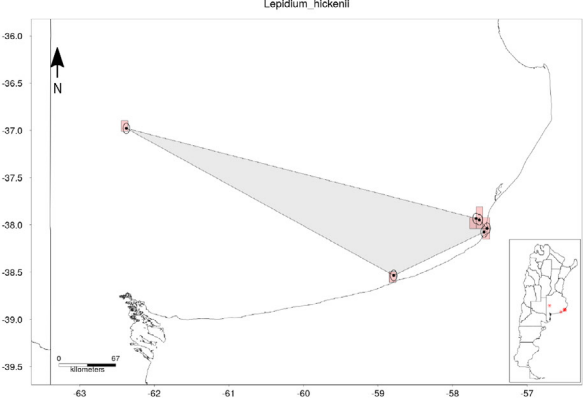
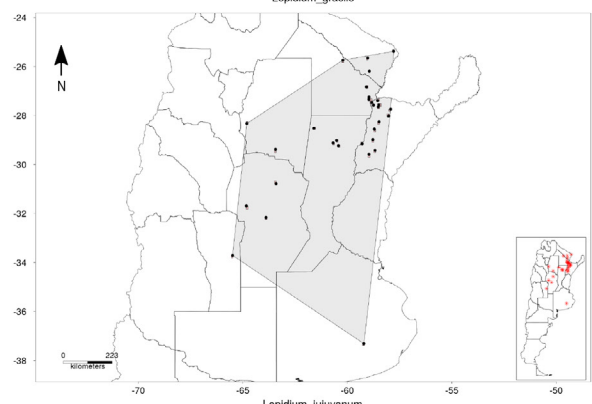
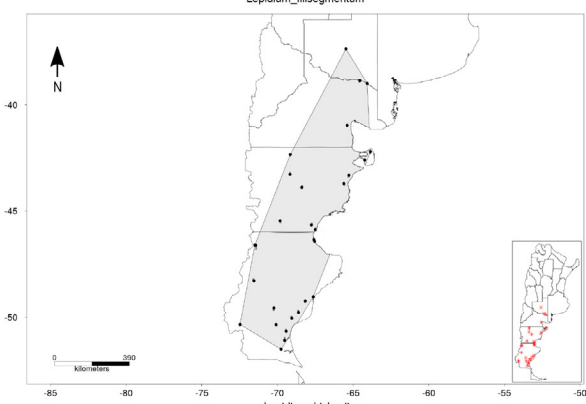
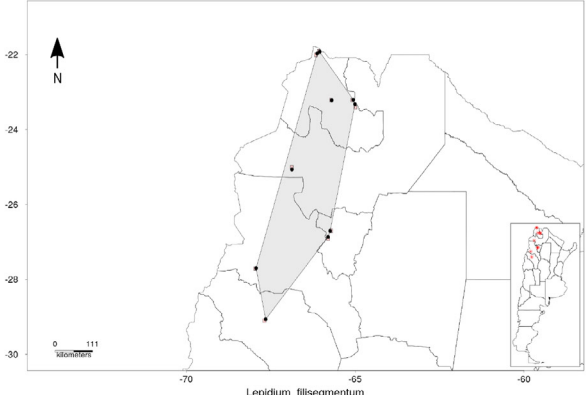
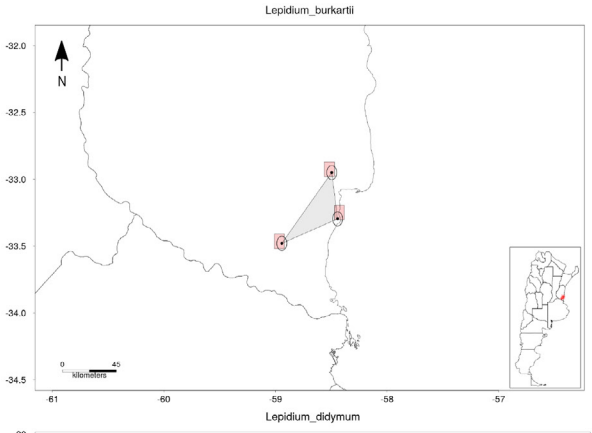
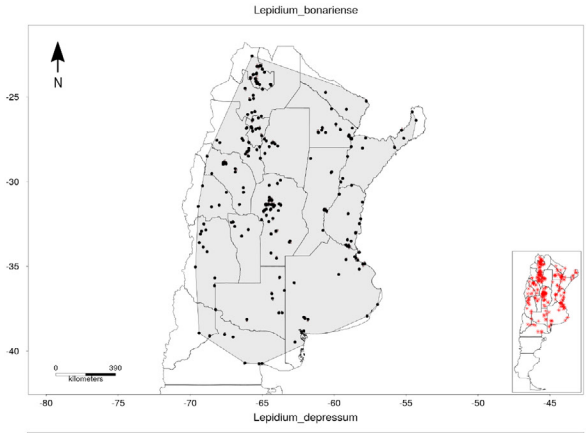


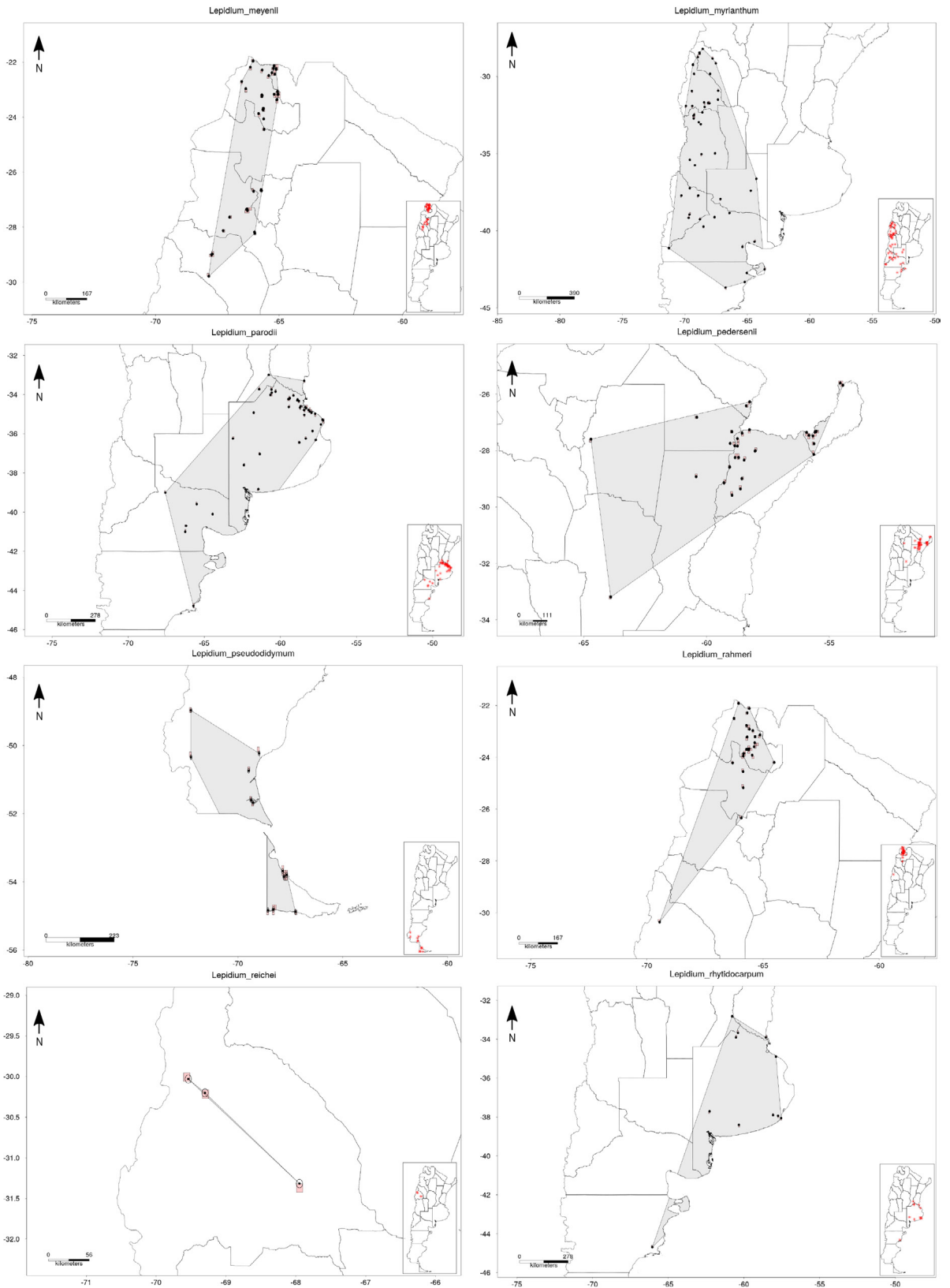


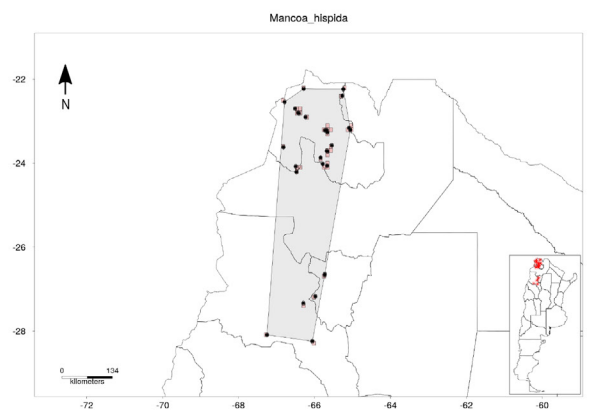
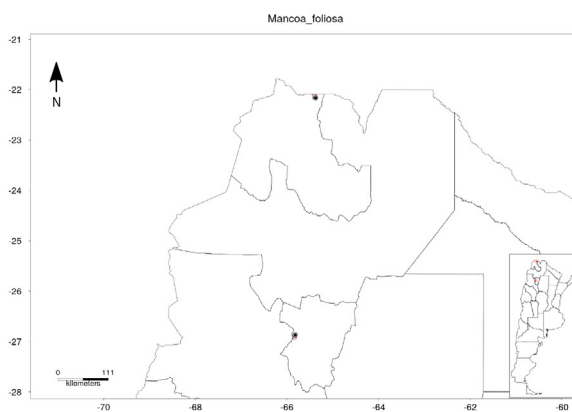
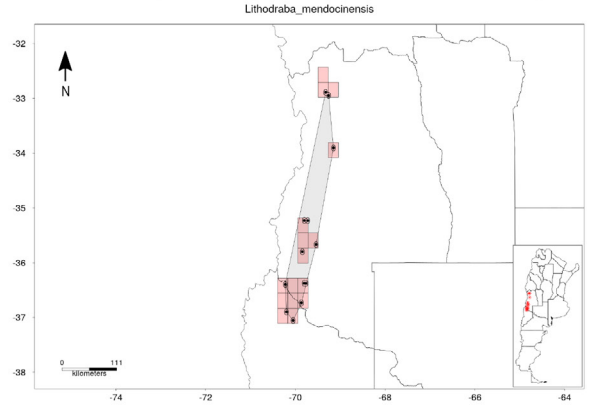
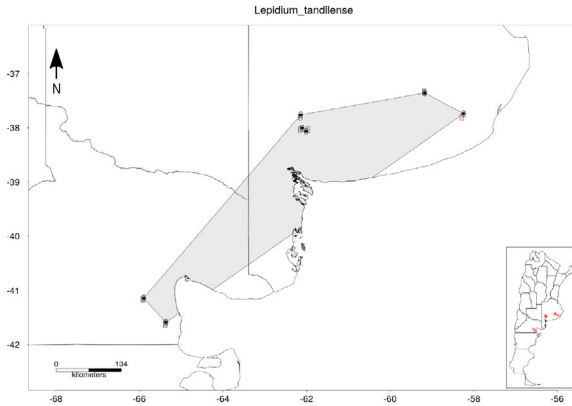
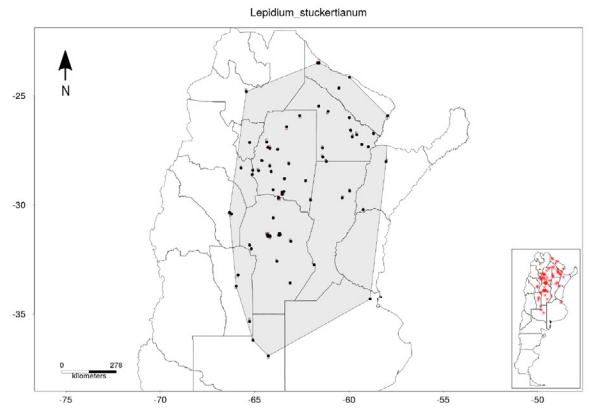
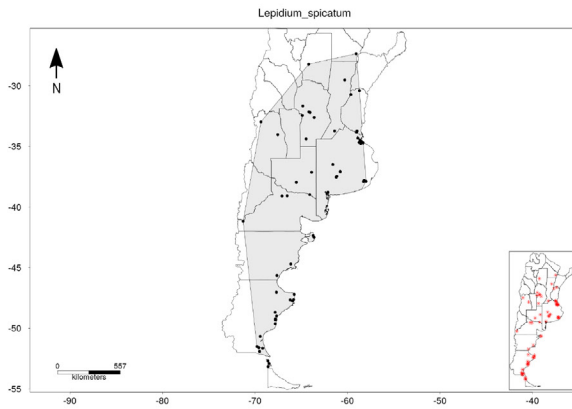
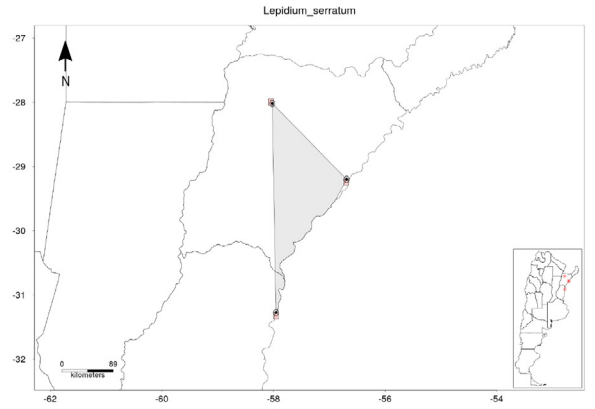
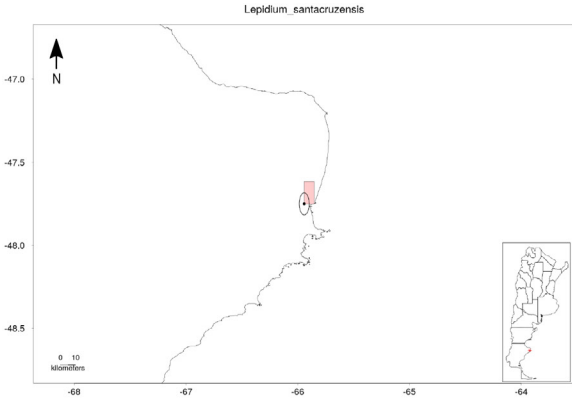


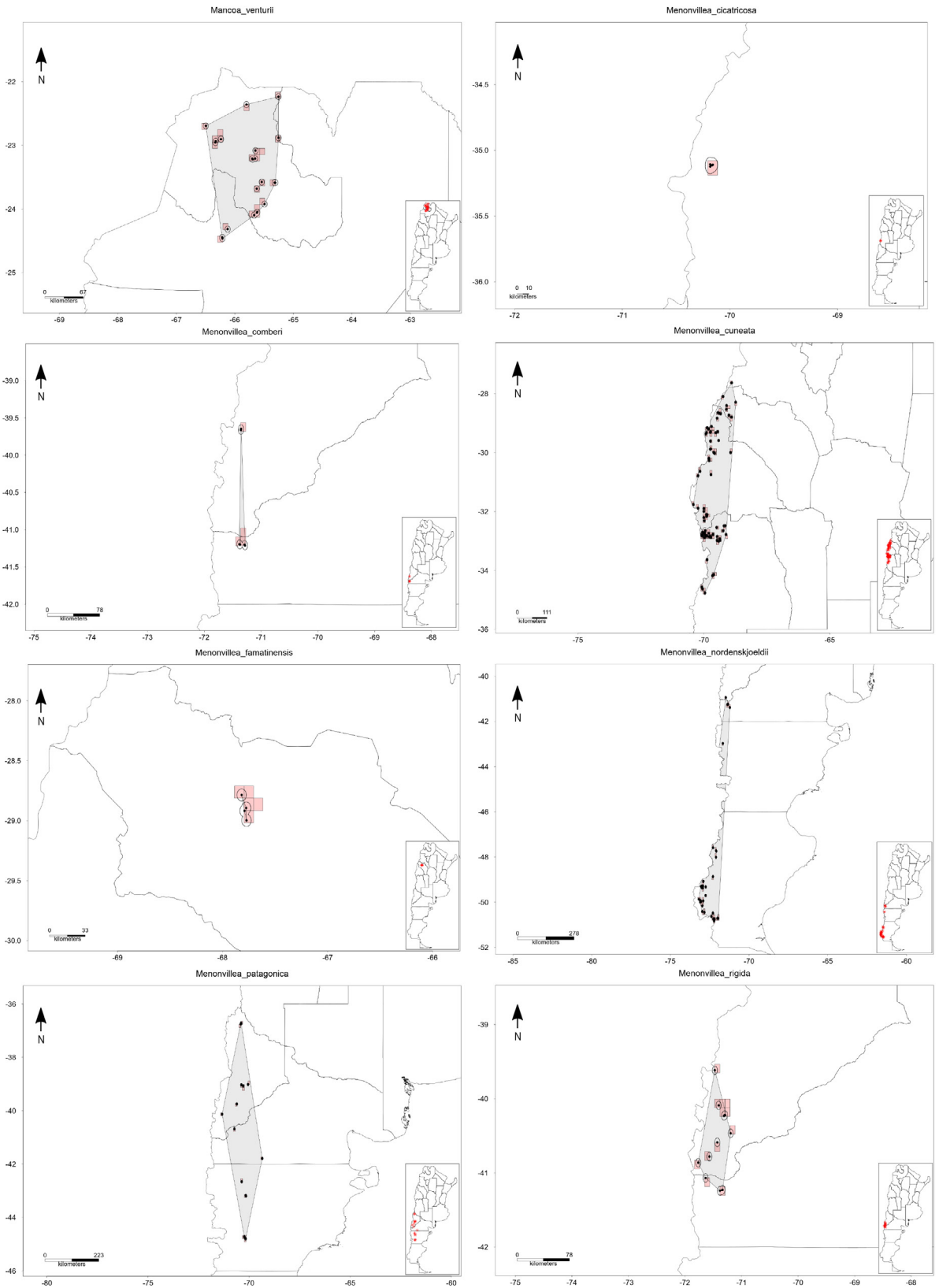


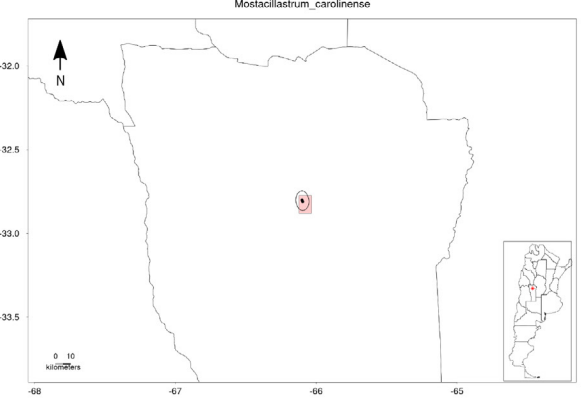
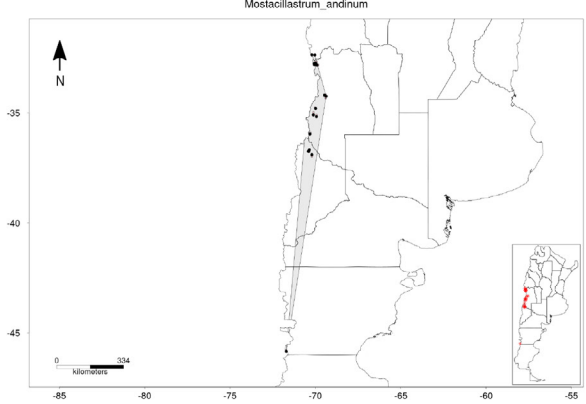
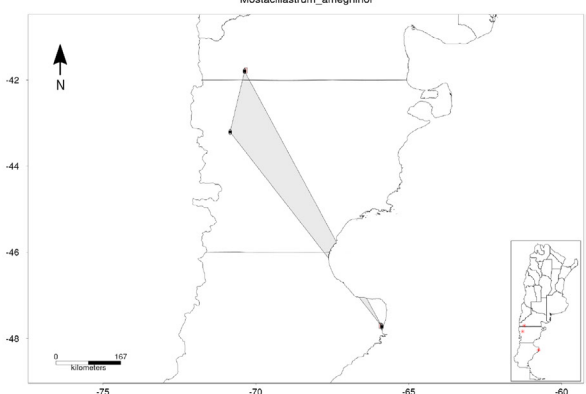
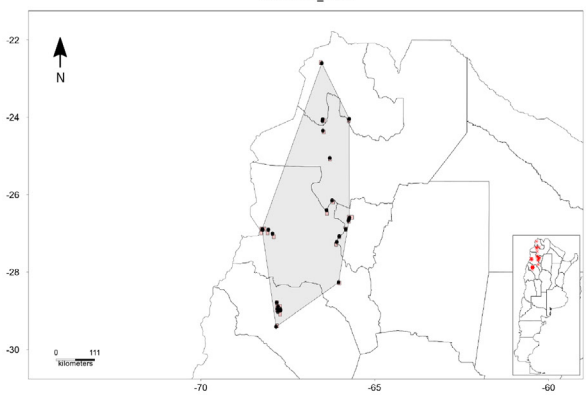
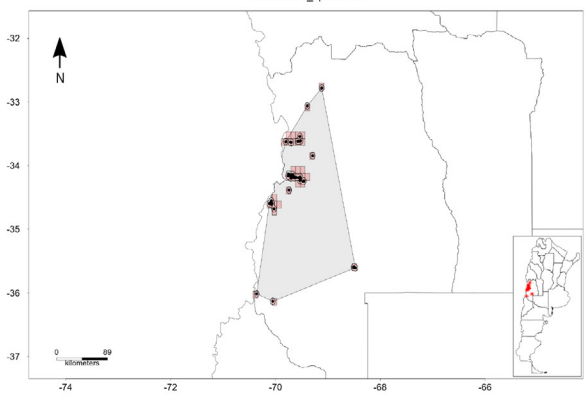
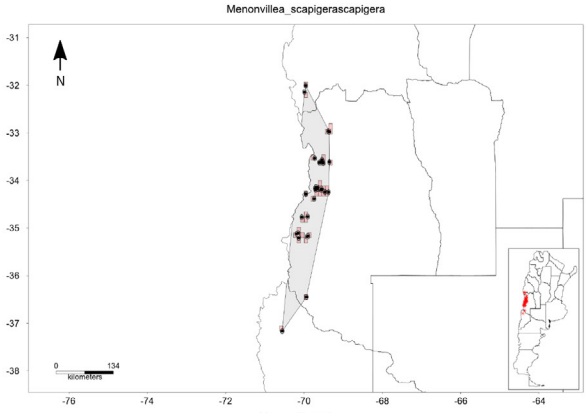
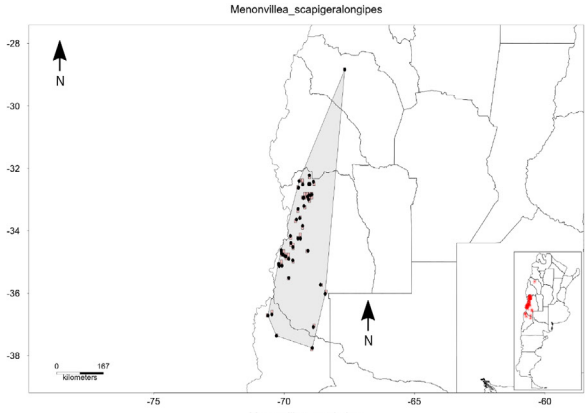


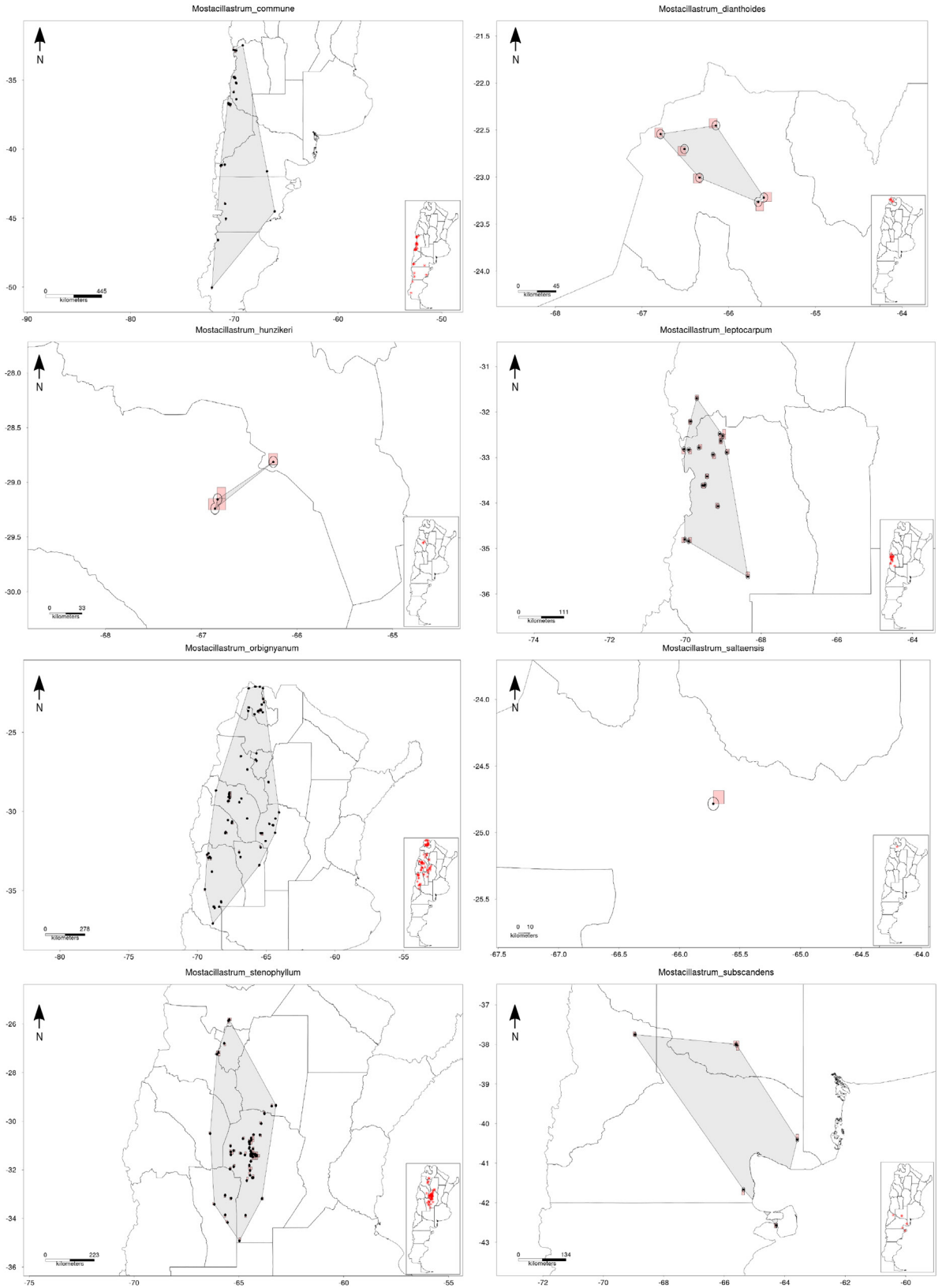


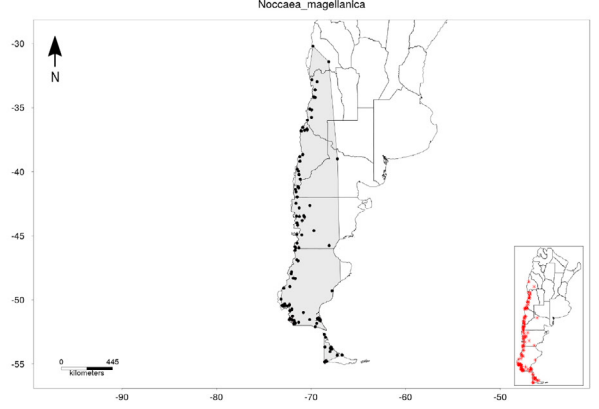
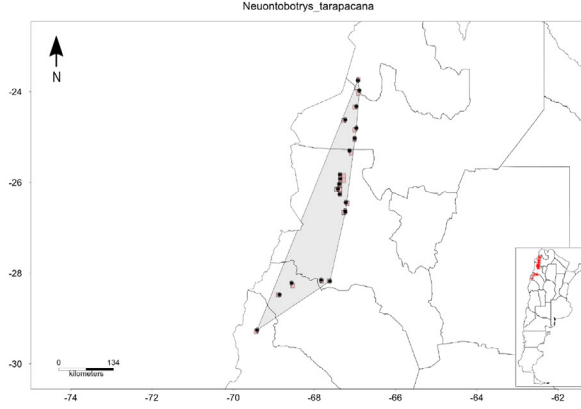
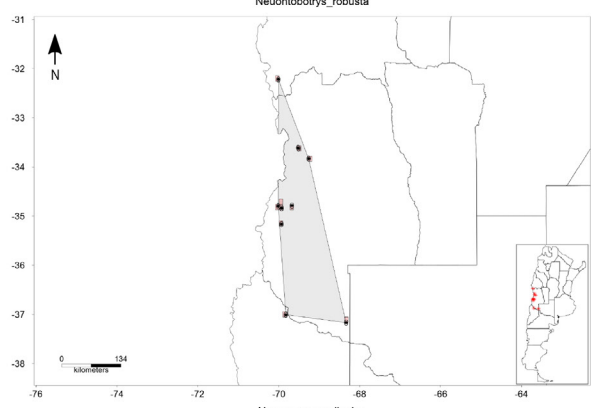
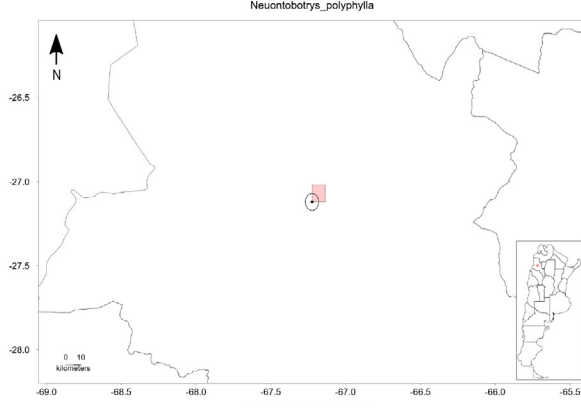
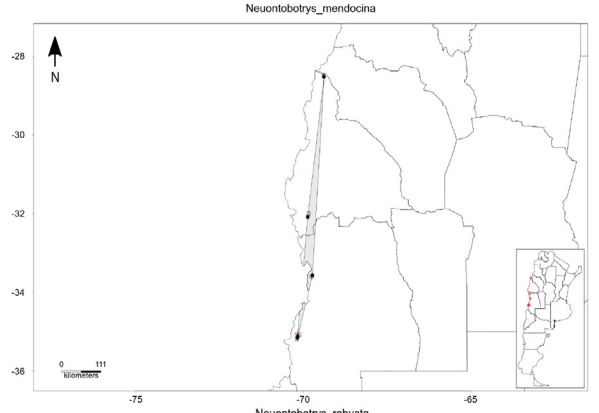
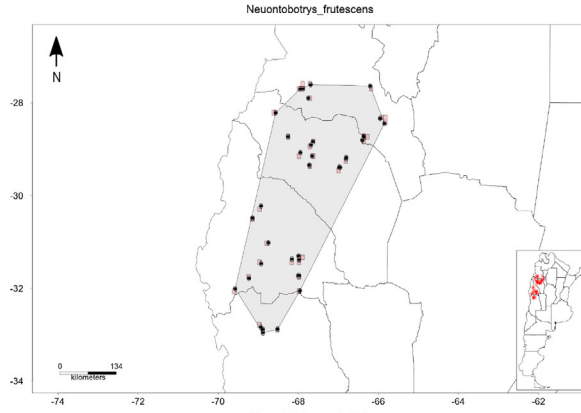
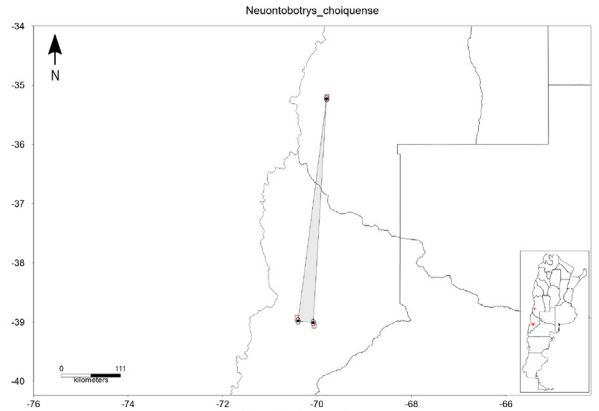
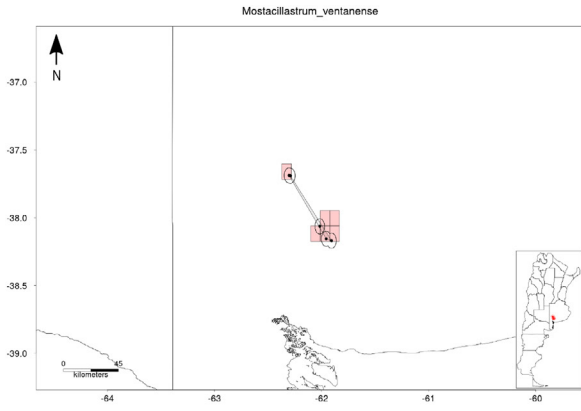


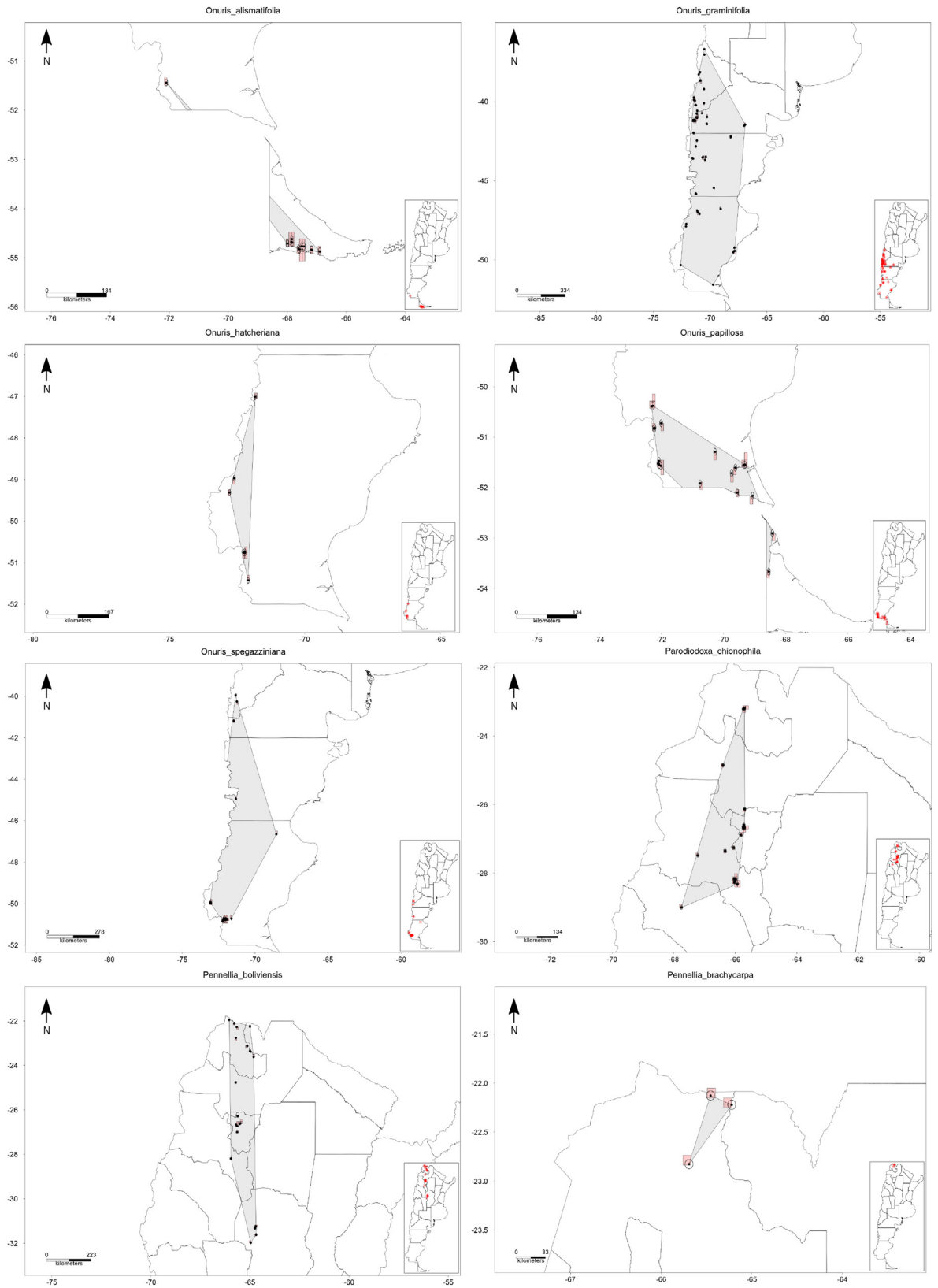




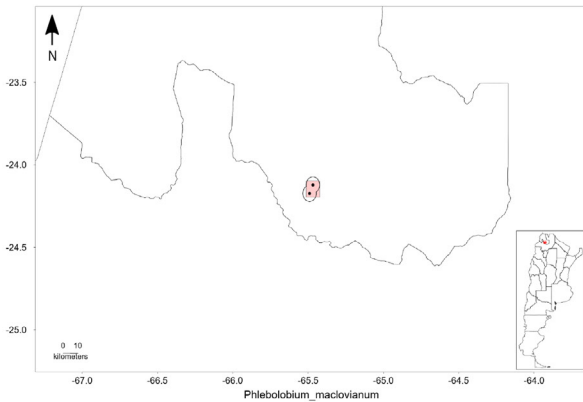




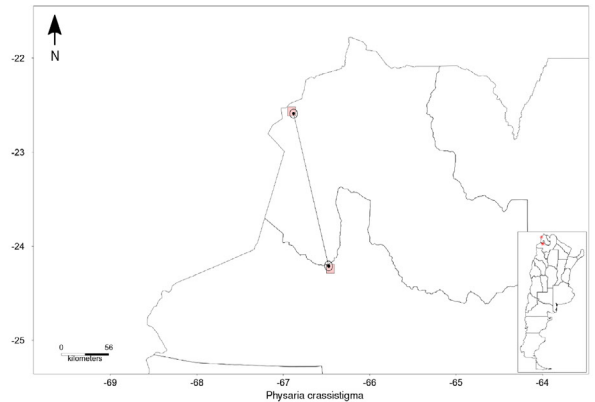




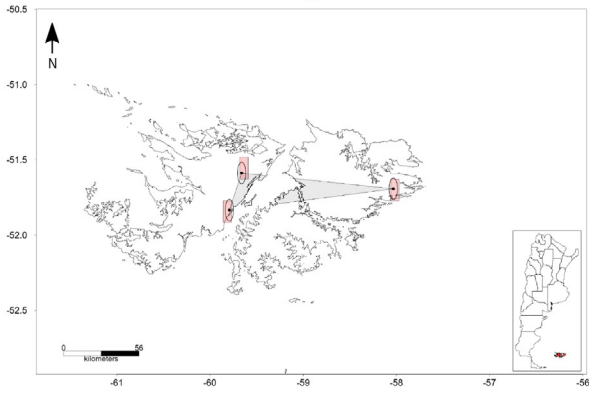
Pennellia yalaensis



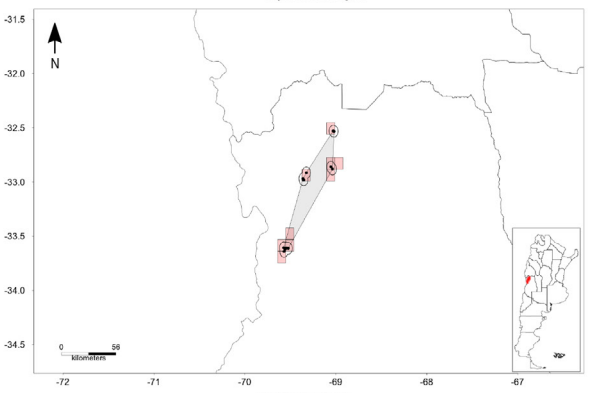
Petroravenia esepitata



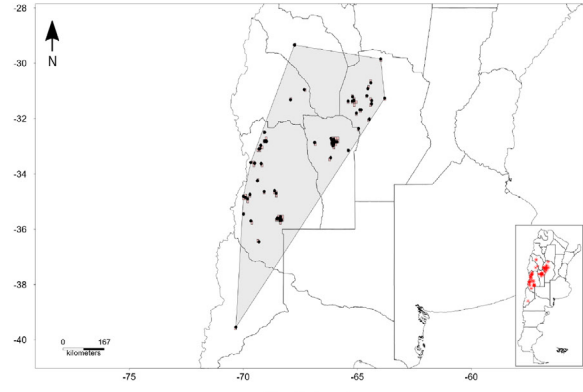
Phlebotobium maclovlanium



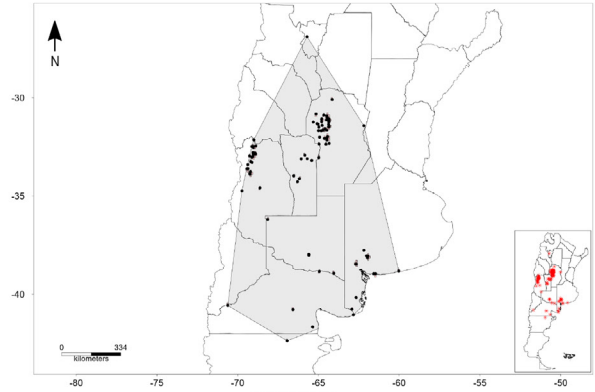
Physaria crassistigma



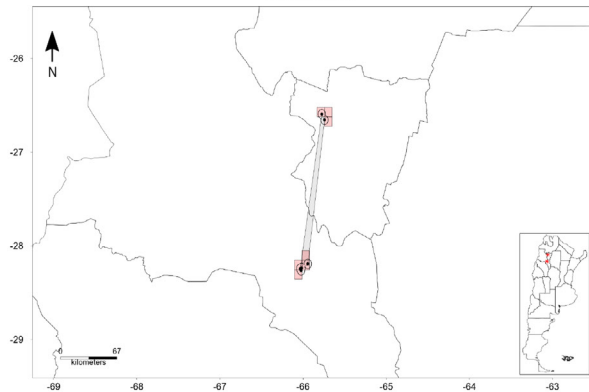
Physaria lateralis



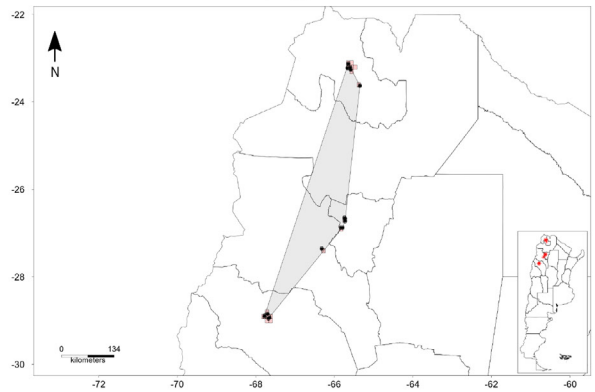
Physaria mendocina

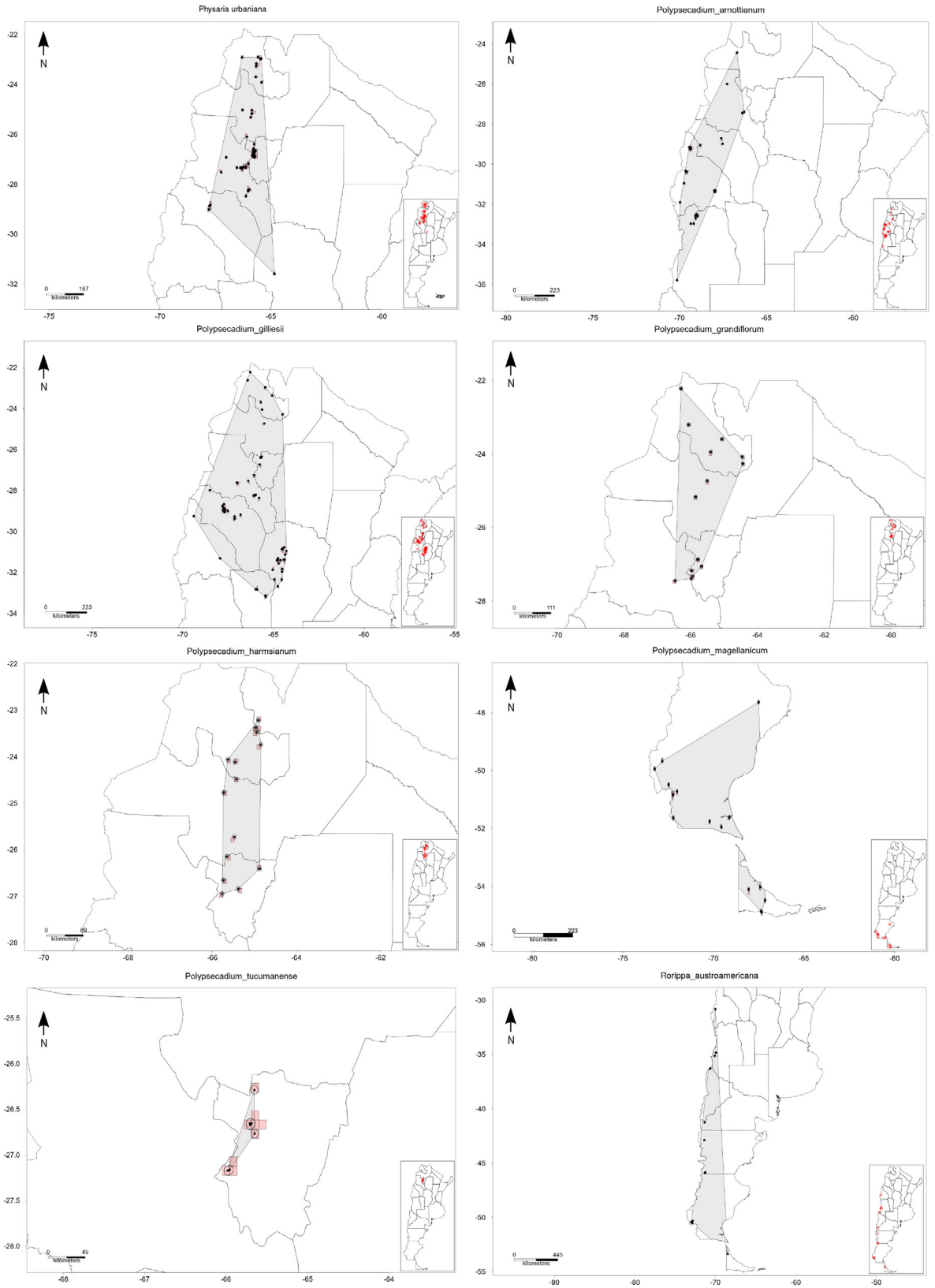


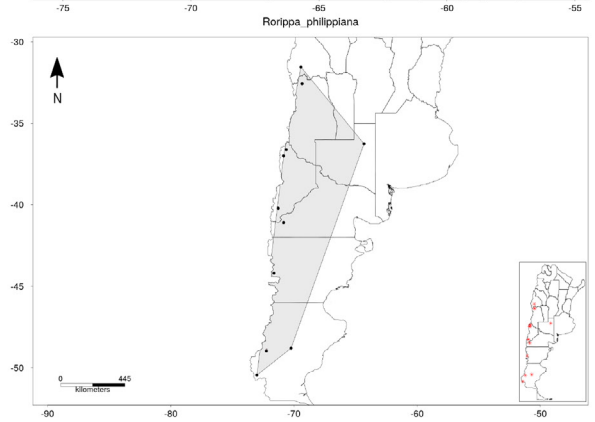
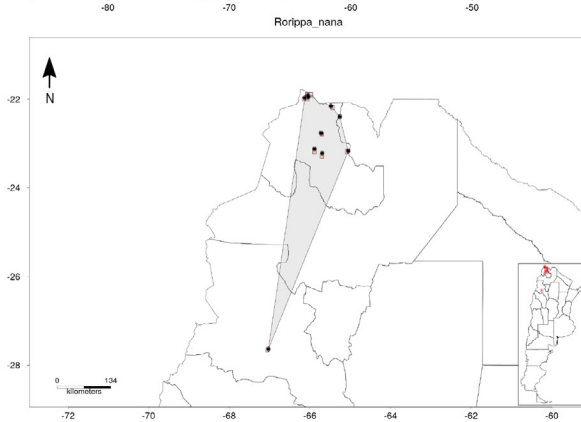
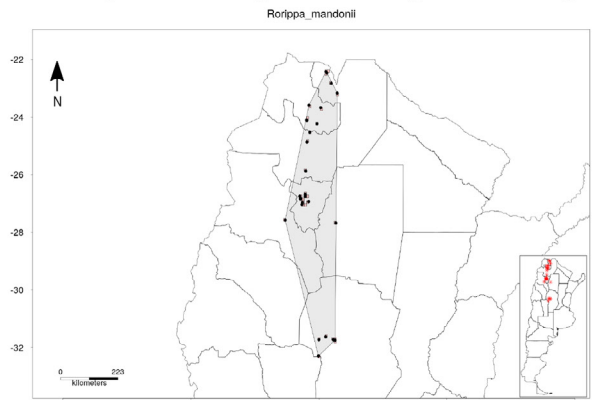
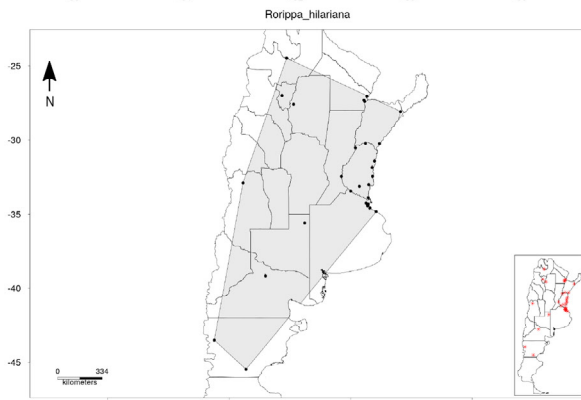
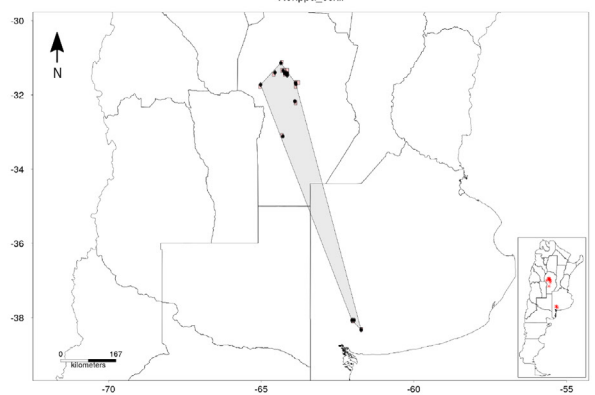
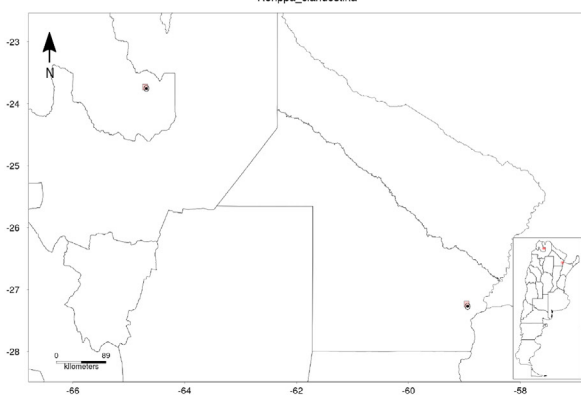
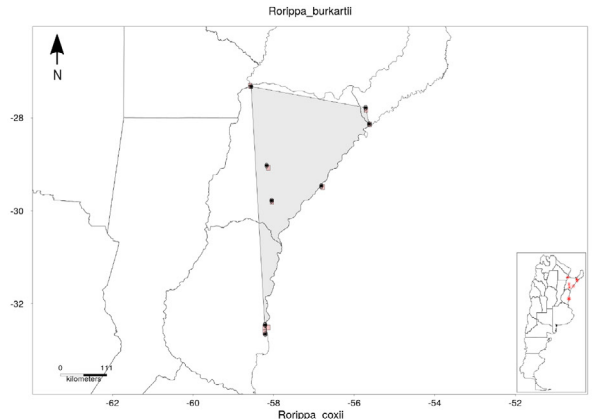
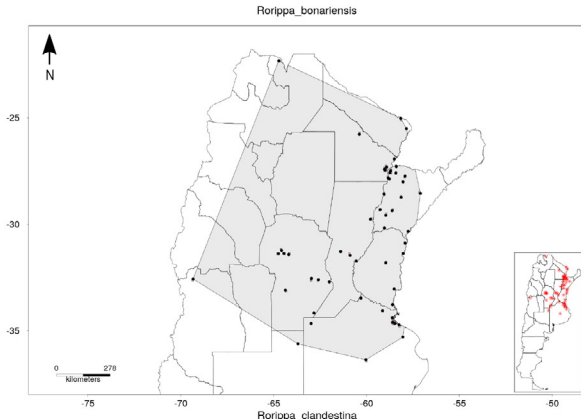
Physaria okanensis

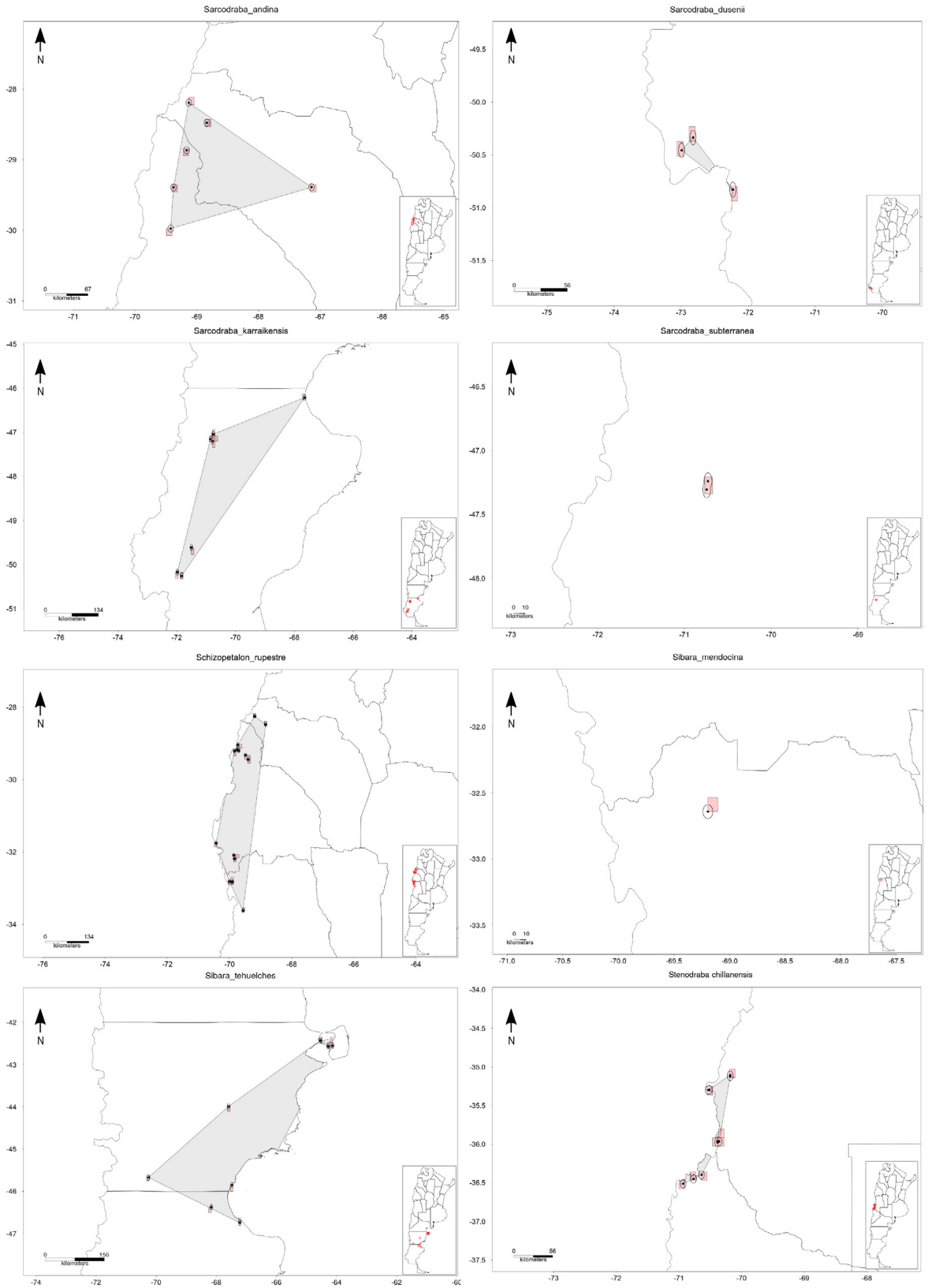


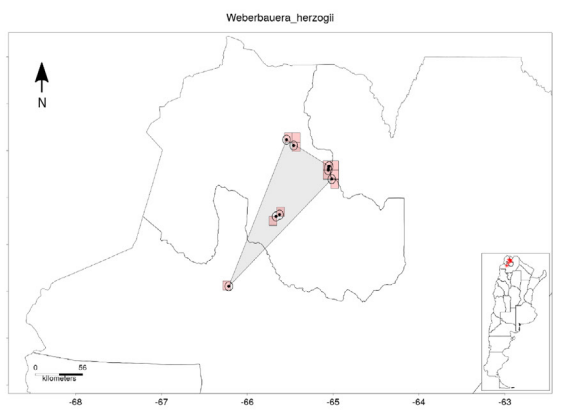
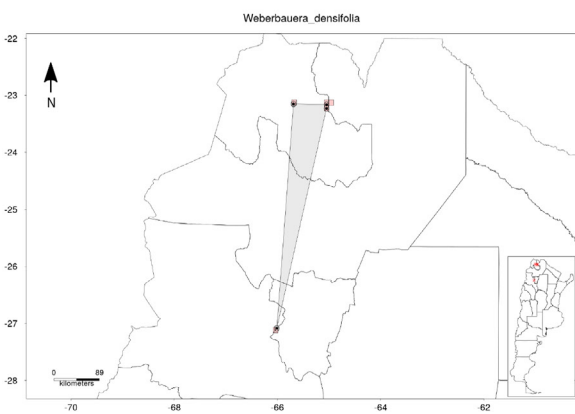
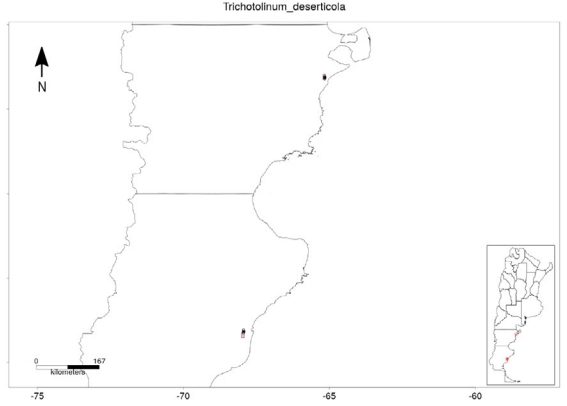
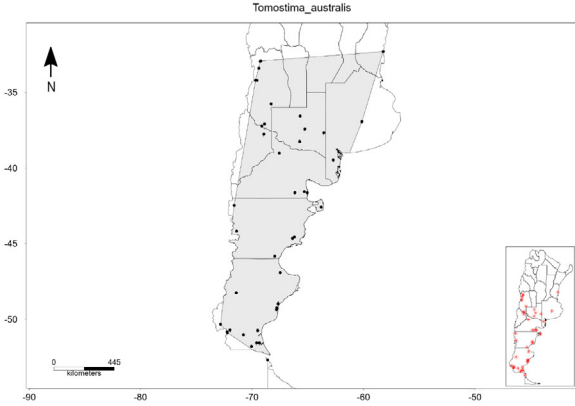
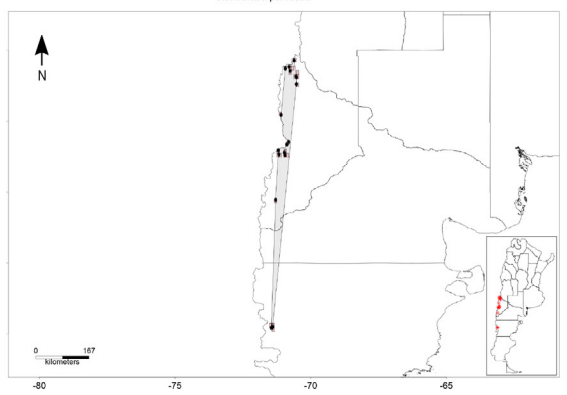
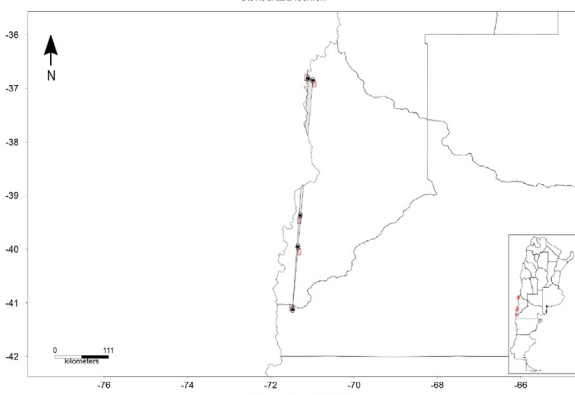
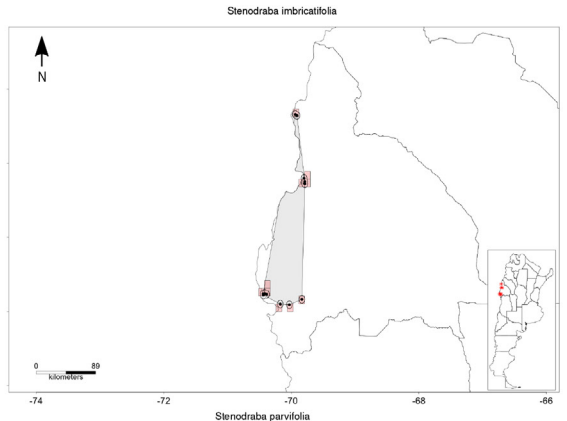
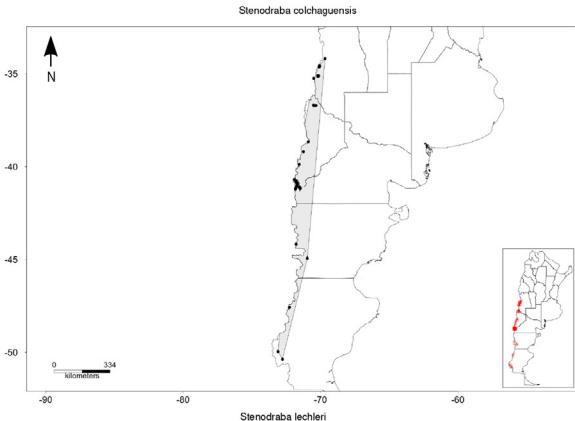
Physaria pygmaea

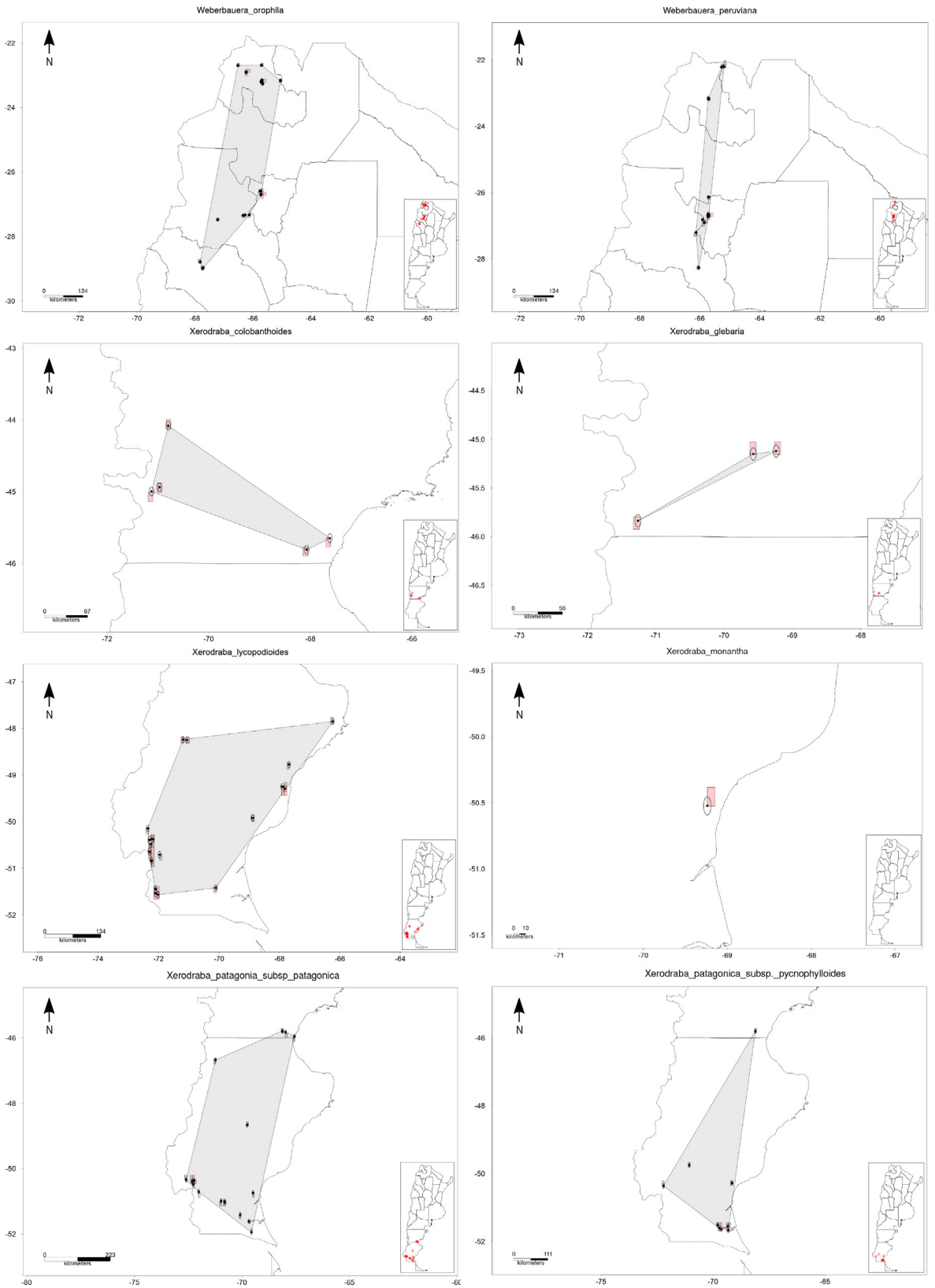


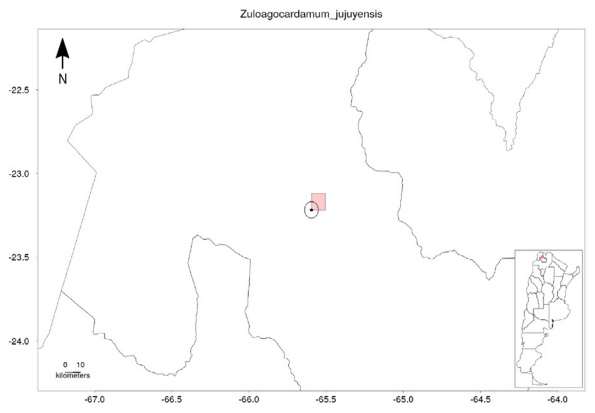
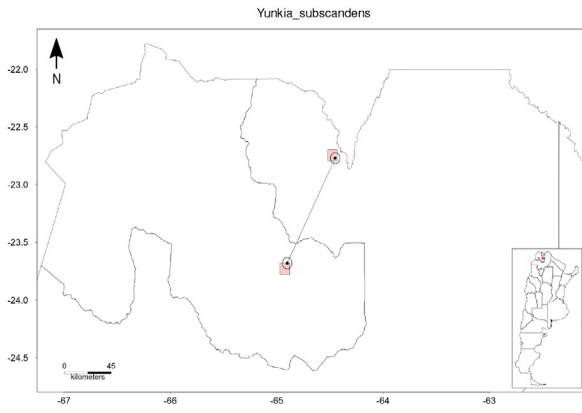














DIVERSITY PATTERNS AND CONSERVATION STATUS OF NATIVE ARGENTINEAN CRUCIFERS (BRASSICACEAE): APPENDIX II

Diego L. Salariato  & Fernando O. Zuloaga 

Appendix 2. Preliminary threat assessments (VU, EN, and CR categories) for Argentinean species based on the IUCN red list categories and criteria. The EOO (extent of occurrence) was calculated with a minimum convex polygon around occurrence points and clipped to the extent of Argentina. For species with less than three unique occurrences (EOO cannot be computed), area of occupancy (AOO) was reported. Number of locations were registered counting number of cells of 0.1 arc-degrees (~100 km²) occupied by the occurrences of each species. Distribution range maps for each species associated to this preliminary threat assessment are shown in Appendix 1. Ecoregions and biomes sensu Olson et al. (2001).

Alshehbazia friesii (O.E. Schulz) Salariato, Zuloaga & Al-Shehbaz

Tribe: Eudemeae. Status: native (Argentina, Bolivia, Chile, Peru). AOO: 4 km². Number of locations: 1. IUCN category: CR B1ab(iii).

Alshehbazia friesii is distributed along the Andean Puna regions in Argentina, Bolivia, Chile and Peru, but the species appears to be very rare, as evidenced from the few collections in each of these countries. For Argentina only the type collection from Salta province is known. For this species of restricted distribution and scarce populations it is presumed that one or more threat factors may act (e.g. habitat destruction, mining, and global warming).

Alshehbazia hauthalii (Gilg & Muschl.) Salariato & Zuloaga

Tribe: Eudemeae. Status: native (Argentina, Chile). EOO: 4488 km². Number of locations: 4. IUCN category: EN B1ab(iii).

Alshehbazia hauthalii is restricted to the southern Andes of Argentina (Santa Cruz province) and Chile (Region XII). In Argentina this species presents restricted distribution range and scarce populations. The area, extent and quality of its habitat can be affected by one or more threat factors as habitat destruction and overgrazing.

Aschersoniodoxa cachensis (Speg.) Al-Shehbaz

Tribe: Eudemeae. Status: native (Argentina, Bolivia, Peru). EOO: 19441 km². Number of locations: 4. IUCN category: VU B1ab(iii).

This species inhabits the highlands of the Andes in Argentina, Bolivia and Peru. However, for Argentina (Catamarca, Jujuy, Salta and Tucumán provinces) collections are scarce and the most recent are from 1970. In this species, of restricted distribution and scarce populations, it is presumed that one or more threat factors may act (e.g. habitat destruction, mining, and global warming). *Aschersoniodoxa cachensis* has been categorized globally by the IUCN red list as Least Concern (LC), however, its restricted distribution in Argentina, and the scarcity of its populations lead to its regional categorization as Vulnerable (VU).

Cardamine rostrata Griseb.

Tribe: Cardamineae. Status: native (Argentina, Chile). AOO: 4 km². Number of locations: 1. IUCN category: CR B1ab(iii).

This species inhabits in Argentina and Chile, growing in humid areas of the Magellanic Subpolar forests. However, no material of this species has been recently collected in Argentina, and the only record for the country corresponds to the type of

Cardamine rostrata var. *dichondroides* Speg. (*Illin s.n.*, LP) collected in the province of Chubut more than a century ago. Due to the scarcity of collections it is presumed that this species may be sensitive to different threat factors, such as habitat destruction and overgrazing.

***Cardamine tuberosa* DC.**

Tribe: Cardamineae. Status: native (Argentina, Chile). AOO: 4 km². Number of locations: 1. IUCN category: CR B1ab(iii).

This species inhabits in Argentina and Chile, mainly in humid areas of the Valdivian temperate and Magellanic Subpolar forests. However, no material of this species has been recently collected in Argentina, and the only record for the country corresponds to the type of *Cardamine tuberosa* DC. var. *velutina* Speg. (*Illin s.n.*, LP) collected in the province of Chubut more than a century ago. Due to the scarcity of collections it is presumed that this species may be sensitive to threat factors as habitat destruction and overgrazing.

***Chilocardamum longistylum* (Romanczuk)**

Al-Shehbaz

Tribe: Thelypodieae. Status: endemic (Argentina). AOO: 8 km². Number of locations: 2. IUCN category: EN B1ab(iii).

Chilocardamum longistylum is a species endemic to Argentina and distributed mainly along the Patagonian steppe. So far only three collections of the species have been registered, two from the province of Chubut (*Soriano 3861* and *2118*, BAA) and one from Neuquén (*Comber 51*, E). Due to the scarcity of collections it is presumed that this species may be sensitive to different threat factors as habitat destruction, overgrazing and global warming.

***Chilocardamum onuridifolium* (Ravenna)**

Al-Shehbaz

Tribe: Thelypodieae. Status: endemic (Argentina). EOO: 702 km². Number of locations: 3. IUCN category: EN B1ab(iii).

Chilocardamum onuridifolium, endemic to the southern Patagonian steppe in Chubut and Santa Cruz provinces, is represented by a few collections more than 50 years old. For this species of restricted

distribution and scarce populations it is presumed that can be affected by one or more threat factors (as habitat destruction, overgrazing, and global warming).

***Cremolobus chilensis* (Lag. ex DC.) DC.**

Tribe: Cremolobeae. Status: native (Argentina, Bolivia, Chile, Peru). AOO: 3613 km². Number of locations: 3. IUCN category: EN B1ab(iii).

This species is distributed along the Andes of Argentina, Chile, Bolivia, and Peru. However, in Argentina only a few collections have been registered for the provinces of Jujuy and Tucumán, and no material of this species has been collected recently. Due to the scarcity of collections in Argentina it is presumed that this species may be sensitive to different threat factors as habitat destruction, overgrazing and global warming.

***Delpinophytum patagonicum* (Speg.) Speg.**

Tribe: Eudemeae. Status: endemic (Argentina). EOO: 16201 km². Number of locations: 3. IUCN category: VU B1ab(iii).

This species is endemic to southern Patagonian steppe in Argentina, and although its populations have been collected in recent years, the low number of locations and the restricted distribution range renders this species potentially sensitive to threat factors associated to Patagonia such as habitat destruction, overgrazing and global warming.

***Dictyophragmus punensis* (Romanczuk)**

Al-Shehbaz

Tribe: Thelypodieae. Status: endemic (Argentina). EOO: 1893 km². Number of locations: 6. IUCN category: VU B1ab(iii).

Dictyophragmus punensis, endemic to the Central Andean Puna in the Jujuy province, shows a restricted distribution range, which increases the sensitivity of this species to threat factors associated with the Argentinean Central Puna, such as habitat destruction, mining, and global warming.

***Draba burkartiana* O.E. Schulz**

Tribe: Arabideae. Status: endemic (Argentina). EOO: 6864 km². Number of locations: 7. IUCN category: VU B1ab(iii).

Draba burkartiana is endemic of Argentina and restricted so far to the provinces of Catamarca, Salta and Tucumán. This species mainly inhabits in the Southern Andean Yungas and Central Andean Puna of these provinces, and due to its reduced distribution range, it may be potentially vulnerable to threat factors affecting these environments (e.g., habitat destruction, overgrazing and reduction of its ecological niche by global warming).

Draba lapaziana Al-Shehbaz

Tribe Arabideae. Status: native (Argentina, Bolivia). EOO: 4915 km². Number of locations: 3. IUCN category: EN B1ab(iii).

This species is distributed along the Central Andean Puna of Argentina and Bolivia. For Argentina there are only a few collections from Salta and Tucumán, indicating that the species is rare and has a reduced distribution range in the country. Therefore, the species is potentially sensitive to threat factors (e.g. habitat destruction, overgrazing global warming).

Exhalimolobos burkartii (Romanczuk & Boelcke) Al-Shehbaz & C.D. Bailey

Tribe: Halimolobeae. Status: endemic (Argentina). EOO: 9208 km². Number of locations: 3. IUCN category: VU B1ab(iii).

Endemic species of northwestern Argentina, where it grows in the provinces of Jujuy and Tucumán, mainly in the Southern Andean Yungas region. It is known only from a few collections that define a restricted distribution range, so it is presumed that it can be affected by different threat factors such as habitat destruction or global warming.

Lepidium burkartii Boelcke

Tribe: Lepidieae. Status: endemic (Argentina). EOO: 943 km². Number of locations: 3. IUCN category: EN B1ab(iii).

This endemic species of Argentina is restricted to the province of Entre Ríos and grows mainly in the Humid Pampas region. It has a restricted distribution range and is known by only a few collections, which suggest that this species is sensitive to the threat factors affecting this region such as overgrazing, over-exploitation, and habitat destruction.

Lepidium hickenii Al-Shehbaz

Tribe Lepidieae. Status: endemic (Argentina). EOO: 19840 km². Number of locations: 4. IUCN category: VU B1ab(iii).

Lepidium hickenii is an endemic species restricted to the Humid Pampas of Buenos Aires province and only known by a few collections. The restricted distribution and scarcity of populations of this species suggest its vulnerability to the threat factors affecting this region such as over-exploitation, aridification, and overgrazing.

Lepidium jujuyanum Al-Shehbaz

Tribe Lepidieae. Status: endemic (Argentina). EOO: 11208 km². Number of locations: 6. IUCN category: VU B1ab(iii).

Lepidium jujuyanum is an endemic species restricted to the Central Puna in the Jujuy province. Due to its restricted geographical range it is susceptible to the threat factors affecting the Argentinian Puna such as habitat destruction, mining, and global warming.

Lepidium reichei Phil. ex Reiche

Tribe: Lepidieae. Status: native (Argentina, Chile). EOO: 221 km². Number of locations: 3. IUCN category: EN B1ab(iii).

This species inhabits Chile and Argentina, however, for Argentina is restricted to the High Monte of San Juan, so its presence in this country is highly sensitive to environmental changes as habitat destruction, mining, and global warming.

Lepidium santacruzensis Al-Shehbaz

Tribe: Lepidieae. Status: endemic (Argentina). AOO: 4 km². Number of locations: 1. IUCN category: CR B1ab(iii).

This endemic species inhabits the southern Patagonian steppe (Santa Cruz province) and so far is only known by the type specimen (*Correa et al. 2541*, BAA), so it is highly sensitive to the threat factors present in the region such as habitat destruction, overgrazing, and biological invasions.

Lepidium serratum (Poir.) Al-Shehbaz

Tribe: Lepidieae. Status: native (Argentina, Uruguay). EOO: 19582 km². Number of locations: 3. IUCN category: VU B1ab(iii).

This species is distributed in Argentina and Uruguay, growing in Argentina primarily along the Southern Cone Mesopotamian savanna and Humid Pampas ecoregions of Corrientes and Entre Ríos provinces. Due to its restricted geographic range, its presence in the country is vulnerable to threat factors such as overgrazing, over-exploitation, habitat destruction and global warming.

Lithodrava mendocinensis (Hauman) Boelcke

Tribe: Lepidieae. Status: endemic (Argentina). EOO: 16250 km². Number of locations: 10. IUCN category: VU B1ab(iii).

Lithodrava mendocinensis is a species endemic to the Southern Andean steppe and Patagonian steppe ecoregions in Mendoza and Neuquén provinces. Due to its restricted distribution range, its presence in the country is vulnerable to threat factors such as overgrazing, over-exploitation, habitat destruction and global warming.

Mancoa foliosa (Wedd.) O.E. Schulz

Tribe: Halimolobeae. Status: native (Argentina, Bolivia). AOO: 8 km². Number of locations: 2. IUCN category: EN B1ab(iii).

Mancoa foliosa inhabits the Puna of Argentina (Jujuy and Tucumán) and Bolivia. However, in Argentina it is known for a few collections. The scarcity of its populations, coupled with the restricted distribution, suggests the sensitivity of its presence in the country to different threat factors as habitat destruction, mining, and global warming.

Menonvillea cicatricosa (Phil.) Rollins

Tribe: Cremolobeae. Status: native (Argentina, Chile). EOO: 12 km². Number of locations: 1. IUCN category: CR B1ab(iii).

This species is distributed along the highlands of the Southern Andean steppe ecoregion in Chile and Argentina. However, in the latter country

its distribution range is restricted to the southwestern portion of the province of Mendoza. The scarcity of its populations, coupled with its restricted distribution, suggests the sensitivity of its presence in the country to different threat factors as habitat destruction, overgrazing, and global warming.

Menonvillea comberi Sandwith

Tribe: Cremolobeae. Status: native (Argentina, Chile). EOO: 744 km². Number of locations: 3. IUCN category: EN B1ab(iii).

Menonvillea comberi grows in the south of Argentina (Rio Negro and Neuquén) and Chile, on mountain slopes associated with the Valdivian Temperate forest ecoregion. Nevertheless, in Argentina the species is known only for a few collections, so both due to the scarcity of its populations and the restricted distribution range its presence in Argentina is sensitive to different threat factors such as habitat destruction, overgrazing, and global warming.

Menonvillea famatinensis (Boelcke) Rollins

Tribe: Cremolobeae. Status: endemic (Argentina). EOO: 26 km². Number of locations: 3. IUCN category: EN B1ab(iii).

This species is endemic to the High Monte of the Famatina mountain range in La Rioja province. Distribution range of this species is markedly reduced (micro-endemic) so its presence is sensitive to environmental alterations such as habitat destruction, mining, overgrazing, and global warming.

Menonvillea rigida Rollins

Tribe: Cremolobeae. Status: endemic (Argentina). EOO: 4831 km². Number of locations: 9. IUCN category: VU B1ab(iii).

Menonvillea rigida is a species endemic to the highlands of Río Negro and Neuquén provinces within the Valdivian Temperate forest ecoregion. Its distribution, restricted to mountain slopes above the treeline, is potentially vulnerable to threat factors present in this region such as habitat destruction, overgrazing, global warming.

Menonvillea zuloagaensis Al-Shehbaz

Tribe: Cremolobeae. Status: endemic (Argentina).
AOO: 4 km². Number of locations: 1. IUCN category:
CR B1ab(iii).

Menonvillea zuloagaensis is restricted to the San Guillermo National Park in San Juan province, inhabiting areas of the Central Andean Puna. So far, the species is known only by the type collection (*Nicora et al.* 8262, BAA), so its presence is highly sensitive to environmental changes such as overgrazing and global warming.

Mostacillastrum carolinense (Scappini, C.A. Bianco & Prina) Al-Shehbaz

Tribe: Thelypodieae. Status: endemic (Argentina).
AOO: 4 km². Number of locations: 1. IUCN category:
CR B1ab(iii).

This species is restricted to the province of San Luis (Coronel Pringles department) in areas of the Dry Chaco ecoregion corresponding to the Comechingones phytogeographic province. The species is only known for a few collections, so the scarcity of its populations coupled with its restricted distribution suggest the sensitivity of its presence in the country to different threat factors as habitat destruction, overgrazing, and global warming.

Mostacillastrum dianthoides (Phil.) Al-Shehbaz

Tribe: Thelypodieae. Status: native (Argentina, Chile, Peru).
EOO: 4762 km². Number of locations: 5. IUCN category: EN B1ab(iii).

This species inhabits the north of Argentina, north of Chile and south of Peru; in Argentina it grows in rocky creeks and mountain slopes of the Central Andean Puna in the province of Jujuy. The restricted range of distribution in Argentina makes its presence sensitive to different threat factors (e.g. habitat destruction, mining, and global warming).

Mostacillastrum hunzikeri Al-Shehbaz

Tribe: Thelypodieae. Status: endemic (Argentina).
EOO: 219 km². Number of locations: 3. IUCN category: EN B1ab(iii).

Endemic species of Argentina, where it grows in the provinces of Catamarca and La Rioja along the

Dry Chaco ecoregion. The species is known only for a few collections, so both due to the scarcity of its populations and the restricted distribution range its presence is potentially sensitive to different threat factors such as habitat destruction, and global warming.

Mostacillastrum saltaensis Al-Shehbaz

Tribe: Thelypodieae. Status: endemic (Argentina).
AOO: 4 km². Number of locations: 1. IUCN category: CR B1ab(iii).

Mostacillastrum saltaensis is an endemic restricted to the Southern Andean Yungas of Salta province. So far it is only known by the type collection. Therefore, it is presumed that one or more threat factors, such as habitat destruction, overgrazing, and global warming, may affect its presence.

Mostacillastrum ventanense (Boelcke) Al-Shehbaz

Tribe: Thelypodieae. Status: endemic (Argentina).
EOO: 116 km². Number of locations: 3. IUCN category: EN B1ab(iii).

This endemic species inhabits on hills of southern Buenos Aires province (Cura-Malal and Sierra de la Ventana mountain systems). Although it has been recently collected, its populations are scarce, and together with the restricted distribution range, make it potentially vulnerable to different threat factors of the region (e.g. habitat destruction, overgrazing, and global warming).

Neuontobotrys choiquense (Romanczuk) Al-Shehbaz

Tribe: Thelypodieae. Status: endemic (Argentina).
EOO: 5932 km². Number of locations: 3. IUCN category: VU B1ab(iii).

This species, endemic to the Southern Andean steppe of Mendoza and the Patagonian steppe of Neuquén, is known only for a few collections, so both due to the scarcity of its populations and the restricted distribution range its presence is potentially sensitive to different threat factors such as habitat destruction, overgrazing, and global warming.

Neuontobotrys mendocina (Romanczuk) Al-Shehbaz

Tribe: Thelypodieae. Status: native (Argentina, Chile). EOO: 9021 km². Number of locations: 4. IUCN category: VU B1ab(iii).

Neuontobotrys mendocina is distributed in Chile and Argentina, growing in the latter country along the Southern Andean steppe in San Juan and Mendoza provinces. The restricted distribution range of this species, coupled with the scarcity of its populations, suggest its potential sensitivity to environmental alterations resulting from different threat factors such as habitat destruction, mining, overgrazing, and global warming.

Neuontobotrys polyphylla (Phil.) Al-Shehbaz

Tribe: Thelypodieae. Status: native (Argentina, Chile). AOO: 4 km². Number of locations: 1. IUCN category: CR B1ab(iii).

Neuontobotrys polyphylla is distributed in Argentina and Chile. Nevertheless, for Argentina only the type collection, from the Central Andean Puna of Catamarca province, is known. Therefore, it is presumed that one or more threat factors, such as habitat destruction, overgrazing, and global warming, may affect its presence.

Onuris alismatifolia Gilg ex Skottsb.

Tribe: Eudemeae. Status: native (Argentina, Chile). EOO: 5002 km². Number of locations: 8. IUCN category: VU B1ab(iii).

This species grows in southern Chile and Argentina (Santa Cruz and Tierra del Fuego provinces); along the Andean region within the Magellanic Subpolar forests. The reduced distribution range of this species in Argentina suggests its potential sensitivity to different threat factors that may affect its environment (e.g. habitat destruction, overgrazing, and climate change).

Onuris hatcheriana (Gilg ex Macloskie) Gilg & Muschl.

Tribe: Eudemeae. Status: native (Argentina, Chile). EOO: 14416 km². Number of locations: 5. IUCN category: VU B1ab(iii).

Onuris hatcheriana grows in Southern Argentina and Chile. In Argentina its distribution range is restricted to rocky outcrops in Santa Cruz province, within the Patagonian steppe and the Magellanic Subpolar forest ecoregions. Due to the scarcity of its populations and the reduced size of its distribution range, it is likely that different threat factors such as habitat destruction, overgrazing, and climate change, may affect its presence in the country.

Pennellia brachycarpa Beilstein & Al-Shehbaz

Tribe: Halimolobeae. Status: endemic (Argentina). EOO: 1067 km². Number of locations: 3. IUCN category: EN B1ab(iii).

Pennellia brachycarpa is an endemic species from the Central Andean Puna of Santa and Jujuy provinces. It is known only for a few collections. Therefore, the scarcity of its populations, and the restricted distribution range, suggest the species is potentially sensitive to different threat factors, such as habitat destruction, mining and global warming.

Pennellia yalaensis Salariao & Al-Shehbaz

Tribe: Halimolobeae. Status: endemic (Argentina). AOO: 4 km². Number of locations: 1. IUCN category: CR B1ab(iii).

Pennellia yalaensis is an Argentinean endemic restricted so far to the "Potrero de Yala" provincial reserve in the Southern Andean Yungas of Jujuy province. However, both due to the scarcity of its populations and the restricted distribution range, its presence is potentially sensitive to different threat factors such as habitat destruction, wide-scale felling of trees, overgrazing, and global warming.

Petroravenia eseptata Al-Shehbaz

Tribe: Halimolobeae. Status: endemic (Argentina). EOO: 12 km². Number of locations: 2. IUCN category: EN B1ab(iii).

Petroravenia eseptata is an endemic species restricted to Central Andean Puna of Salta and Jujuy. Although it has been collected recently, the species has a small distribution range and is represented by few populations, so it is highly sensitive to environmental alterations produced by different threat factors such as habitat destruction by mining, and global warming.

Phlebolobium maclovianum (d'Urv.) O.E. Schulz

Tribe: Thelypodieae. Status: endemic (Argentina).
EOO: 935 km². Number of locations: 3. IUCN category: EN B1ab(iii).

This species, endemic to the Falkland Islands in the South Atlantic Ocean, has a reduced distribution range that can be affected by several threat factors such as overgrazing (sheep farming), agriculture, and climate change.

Physaria crassistigma O'Kane & Al-Shehbaz

Tribe: Physarieae. Status: endemic (Argentina).
EOO: 1806 km². Number of locations: 5. IUCN category: EN B1ab(iii).

Physaria crassistigma is an endemic species restricted to northern Mendoza, where it inhabits the Andean highlands of the Southern Andean steppe and High Monte ecoregions. Although this species has been frequently collected, its reduced range suggests the potential sensitivity to different threat factors that modify its environment (e.g. habitat destruction, overgrazing and reduction of its ecological niche by global warming).

Physaria okanensis Al-Shehbaz & Prina

Tribe: Physarieae. Status: endemic (Argentina).
EOO: 1111 km². Number of locations: 3. IUCN category: EN B1ab(iii).

Physaria okanensis is an endemic species restricted to highlands of Catamarca and Tucumán provinces, mainly along the Central Andean Puna. Due to the scarcity of collections, and its restricted distribution range, it is presumed that this species may be sensitive to different threat factors such as habitat destruction, mining, overgrazing, and global warming.

Polypsecadium tucumanense (O.E. Schulz)

Al-Shehbaz

Tribe: Thelypodieae. Status: endemic (Argentina).
EOO: 915 km². Number of locations: 4. IUCN category: EN B1ab(iii).

This species is restricted to the province of Tucumán, where it grows in the transition zones of the Southern Andean Yungas and Central Andean

Puna ecoregions. The species is only known for a few collections, so the scarcity of its populations coupled with its restricted distribution suggest the susceptibility to different threat factors as habitat destruction, wide-scale felling of trees, overgrazing, and global warming.

Rorippa clandestina (Spreng.) J.F. Macbr.

Tribe: Cardamineae. Status: native (Argentina, Bolivia, Brazil, Ecuador, Paraguay, Peru, Venezuela). AOO: 8 km². Number of locations: 2. IUCN category: EN B1ab(iii).

This species grows in Argentina, Bolivia, Brazil, Ecuador, Paraguay, Peru and Venezuela; inhabiting muddy areas, slopes near rivers and humid valleys. So far, however, in Argentina only a few specimens have been found in Jujuy and Chaco provinces, therefore, it is presumed that one or more threat factors, such as habitat destruction, overgrazing, and global warming may affect its presence in the country.

Sarcodraba dusenii (O.E. Schulz) Al-Shehbaz

Tribe: Thelypodieae. Status: native (Argentina, Chile). EOO: 496 km². Number of locations: 3. IUCN category: EN B1ab(iii).

Sarcodraba dusenii grows in Southern Argentina and Chile. In Argentina its distribution range is restricted to mountain slopes of the Magellanic Subpolar forests in the Santa Cruz province. Due to the scarcity of its populations and the reduced size of its distribution range, it is presumable that different threat factors such as habitat destruction, overgrazing, and climate change, may affect its presence in the country.

Sarcodraba subterranea O.E. Schulz

Tribe: Thelypodieae. Status: endemic (Argentina).
AOO: 4 km². Number of locations: 1. IUCN category: CR B1ab(iii).

Sarcodraba subterranea is an endemic species restricted to the southern Patagonian steppe in Santa Cruz province, and only known from a few collections. Due to the restricted distribution and scarce populations of this species, it is presumed that one or more threat factors may act (e.g. habitat destruction, overgrazing, and global warming).

Sibara mendocina (Boelcke & S.C. Arroyo) Al-Shehbaz

Tribe: Thelypodieae. Status: endemic (Argentina). AOO: 4 km². Number of locations: 1. IUCN category: CR B1ab(iii).

This endemic species of Argentina is restricted to the Mendoza province and so far, only known from the type locality (Quebrada Santa Elena, Uspallata, Las Heras department). It grows in extremely arid sites of the Andean Precordillera corresponding to the High Monte ecoregion. Due to the scarcity of its populations, and the restricted distribution range, its presence is potentially sensitive to different threat factors such as habitat destruction, and global warming.

Stenodraba chillanensis (Phil.) O.E. Schulz

Tribe: Eudemeae. Status: native (Argentina, Chile). EOO: 1464 km². Number of locations: 7. IUCN category: VU B1ab(iii).

Stenodraba chillanensis grows on rocky outcrops and slopes of Andean mountains in Argentina and Chile, within the Southern Andean steppe and Valdivian Temperate forests ecoregions. In Argentina this species is restricted to Mendoza and Neuquén provinces, and although it has been frequently collected, its reduced range suggests the potential vulnerability to different threat factors that modify its environment in the country (e.g. habitat destruction, overgrazing and reduction of its ecological niche by global warming).

Stenodraba imbricatifolia (Barnéoud) O.E. Schulz

Tribe: Eudemeae. Status: native (Argentina, Chile). EOO: 8251 km². Number of locations: 7. IUCN category: VU B1ab(iii).

Stenodraba imbricatifolia grows along the highlands of the Southern Andean steppe ecoregion in Argentina and Chile. In Argentina its distribution range is restricted to the Andes of San Juan province. Due to the scarcity of its populations and the reduced size of its distribution range, it is presumable that different threat factors such as habitat destruction, mining, overgrazing, and climate change, may affect its presence in the country.

Stenodraba lechleri (E. Fourn.) Ravenna

Tribe: Eudemeae. Status: native (Argentina, Chile). EOO: 1573 km². Number of locations: 5. IUCN category: EN B1ab(iii).

This species inhabits Andean slopes of southern Argentina and Chile, in the Valdivian Temperate forest ecoregion. In Argentina, *Stenodraba lechleri* is restricted to Neuquén and Río Negro provinces, and its reduced geographic range together with the scarcity of its population, suggests the potential sensitivity of this species to different threat factors that could modify its environment in the country (e.g. habitat destruction, overgrazing and reduction of its ecological niche by global warming).

Trichotolinum deserticola (Speg.) O.E. Schulz

Tribe: Descuraineae. Status: endemic (Argentina). EOO: 8 km². Number of locations: 2. IUCN category: EN B1ab(iii).

Endemic species of southern Argentina restricted to the Patagonian steppe in eastern Chubut and Santa Cruz provinces. So far, the species is only known from two collections more than 100 years old. If it is not found in the near future, it is likely that the species has become extinct. However, we preliminarily classify it here as threatened, since its distribution and scarcity of populations make it potentially sensitive to environmental alterations such as habitat destruction and global warming.

Weberbaueria densifolia Al-Shehbaz

Tribe: Thelypodieae. Status: native (Argentina, Bolivia). EOO: 14641 km². Number of locations: 3. IUCN category: VU B1ab(iii).

Weberbaueria densifolia inhabits highlands of the Central Andean Puna in Argentina and Bolivia. However, the species is known only from few collections. In Argentina, it has been found only in Jujuy and Catamarca provinces; therefore, given the scarcity of its populations it is presumed that one or more threat factors, such as habitat destruction, mining and global warming may affect its presence in the country.

Weberbaueria herzogii (O.E. Schulz) Al-Shehbaz

Tribe: Thelypodieae. Status: native (Argentina,

Bolivia, Peru). EOO: 6601 km². Number of locations: 6. IUCN category: VU B1ab(iii).

Weberbaueria herzogii inhabits the Puna highlands in northwestern Argentina, Bolivia and Southern Peru. In Argentina is restricted to Jujuy and Salta provinces, and although it has been frequently collected, its reduced geographic range suggests the potential vulnerability to different threat factors that could modify its environment in the country (e.g., habitat destruction, overgrazing and reduction of its ecological niche by global warming).

Xerodraba colobanthoides Skottsbo.

Tribe: Eudemeae. Status: endemic (Argentina). EOO: 18594 km². Number of locations: 5. IUCN category: VU B1ab(iii).

Xerodraba colobanthoides is endemic to the Patagonian steppe of Chubut province. The species is known from a few collections; this factor, together with its restricted distribution range, make it potentially vulnerable to alterations in the environment due to different threat factors, such as habitat destruction and reduction of its ecological niche by global warming.

Xerodraba glebaria (Speg.) Skottsbo.

Tribe: Eudemeae. Status: endemic (Argentina). EOO: 807 km². Number of locations: 3. IUCN category: EN B1ab(iii).

Xerodraba glebaria, species is only known for a few collections, is endemic to the Patagonian steppe of Chubut province. Its reduced distribution range, coupled with the scarcity of populations known, make this species potentially sensitive to alterations in the environment due to different threat factors, such as habitat destruction and reduction of its ecological niche by global warming.

Xerodraba monantha (Gilg ex Kuntze) Skottsbo.

Tribe Eudemeae. Status: endemic (Argentina). AOO: 4 km². Number of locations: 1. IUCN category: CR B1ab(iii).

Xerodraba monantha is restricted to the Patagonian steppe in southeastern Santa Cruz province. So far, the species is known only by the type collection (*Beaufils* 599, B) from the “Cañadon de las vacas – Cerro Observatorio” localities (Corpen Aike department), made more than 100 years ago. If it is not found in the next years, it is likely that the species has become extinct. However, we classify it here as threatened, since its distribution and scarcity of populations make it potentially sensitive to environmental alterations such as habitat destruction, mining and global warming.

Yunkia subscandens (Kuntze) Salariato & Al-Shehbaz

Tribe: Cremolobeae. Status: native (Argentina, Bolivia). EOO: 8 km². Number of locations: 2. IUCN category: EN B1ab(iii).

Yunkia subscandens is distributed along the Yungas of Argentina and Bolivia. In Argentina it is only known for a few collections restricted to the Southern Andean Yungas of Salta and Jujuy. Its reduced distribution range in the country, coupled with the scarcity of populations, make this species potentially sensitive to different threat factors such as habitat destruction, wide-scale felling of trees, and global warming.

Zuloagocardamum jujuyensis Salariato & Al-Shehbaz

Tribe Thelypodieae. Status: endemic (Argentina). AOO: 4 km². Number of locations: 1. IUCN category: CR B1ab(iii).

Zuloagocardamum jujuyensis is an endemic species restricted to the Central Andean Puna of Jujuy province, specifically from mountains of Sierra del Aguilar. As the populations of this species are very rare, and its distribution range is very restricted, the species is highly sensitive to environmental alterations produced by different threat factors such as habitat destruction by mining, and global warming.