



Escola Politècnica Superior  
d'Enginyeria de Manresa

UNIVERSITAT POLITÈCNICA DE CATALUNYA

# Visualització en 3D de la xarxa elèctrica del Lluçanès

**Treball final de grau**

**Curs 15 - 2016**

**Grau en enginyeria Elèctrica**


## **Annex 2**

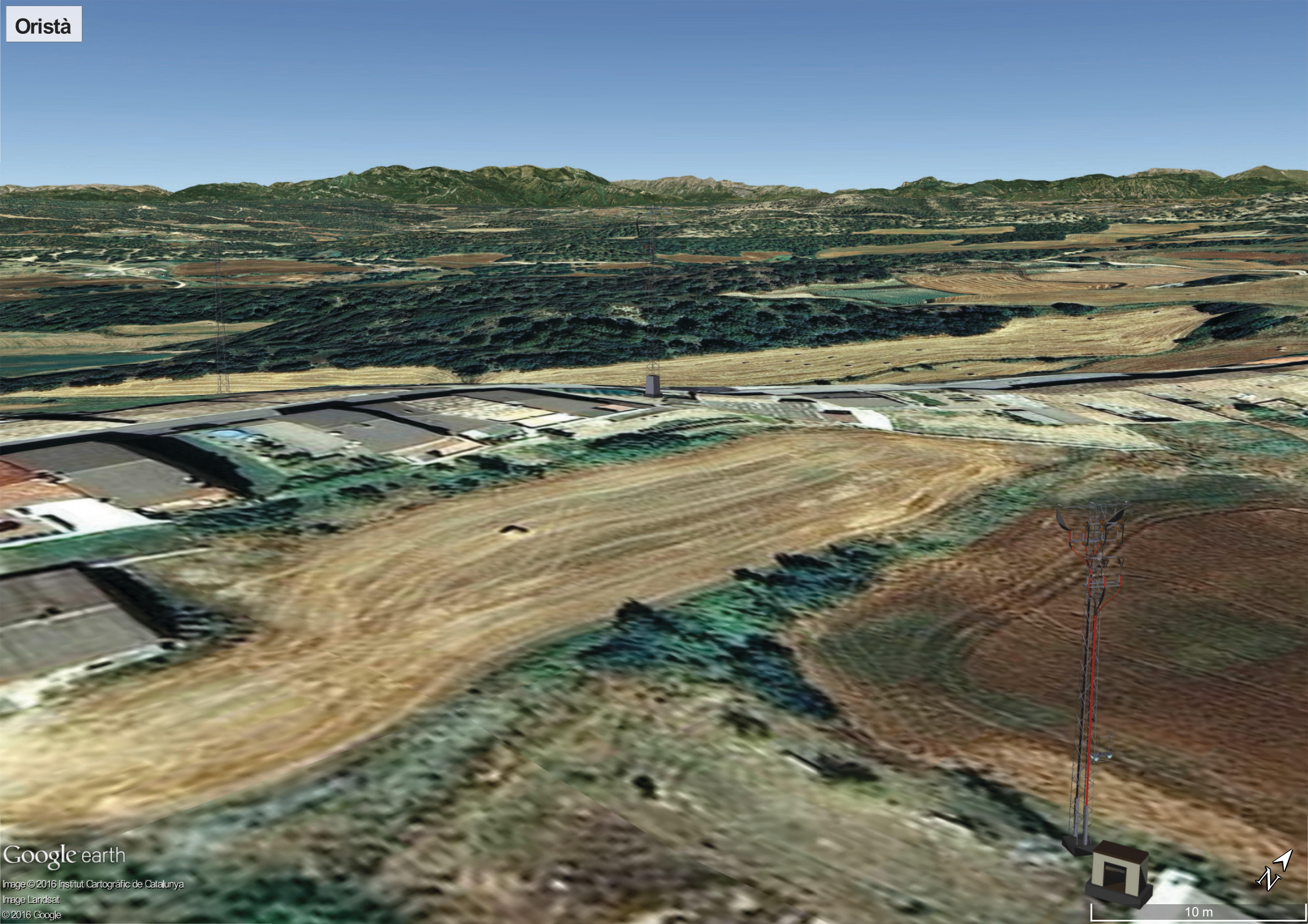
**Autor:** Jordi Paraire Bruch


**Tutor:** Joan Bergas Jané


**Data d'entrega:** 10/06/2016

























Sant Feliu Sasserra




Google earth

Image © 2016 Institut Cartogràfic de Catalunya  
Data SIO, NOAA, U.S. Navy, NGA, GEBCO  
© 2016 Google

6.12 m





Sant Feliu Sasserra




Google earth


Irrage © 2016 Institut Cartogràfic de Catalunya  
Irrage Landsat  
© 2016 Google

6.65 m















# Prats de Lluçanès




Google earth

Image © 2016 Institut Cartogràfic de Catalunya  
© 2016 Google  
Image Landsat



10 m

# Prats de Lluçanès




Google earth

Image © 2016 Institut Cartogràfic de Catalunya  
Map Data © 2016 AND  
© 2016 Google  
Data SIO, NOAA, U.S. Navy, NGA, GEBCO

10 m



# Prats de Lluçanès




Google earth

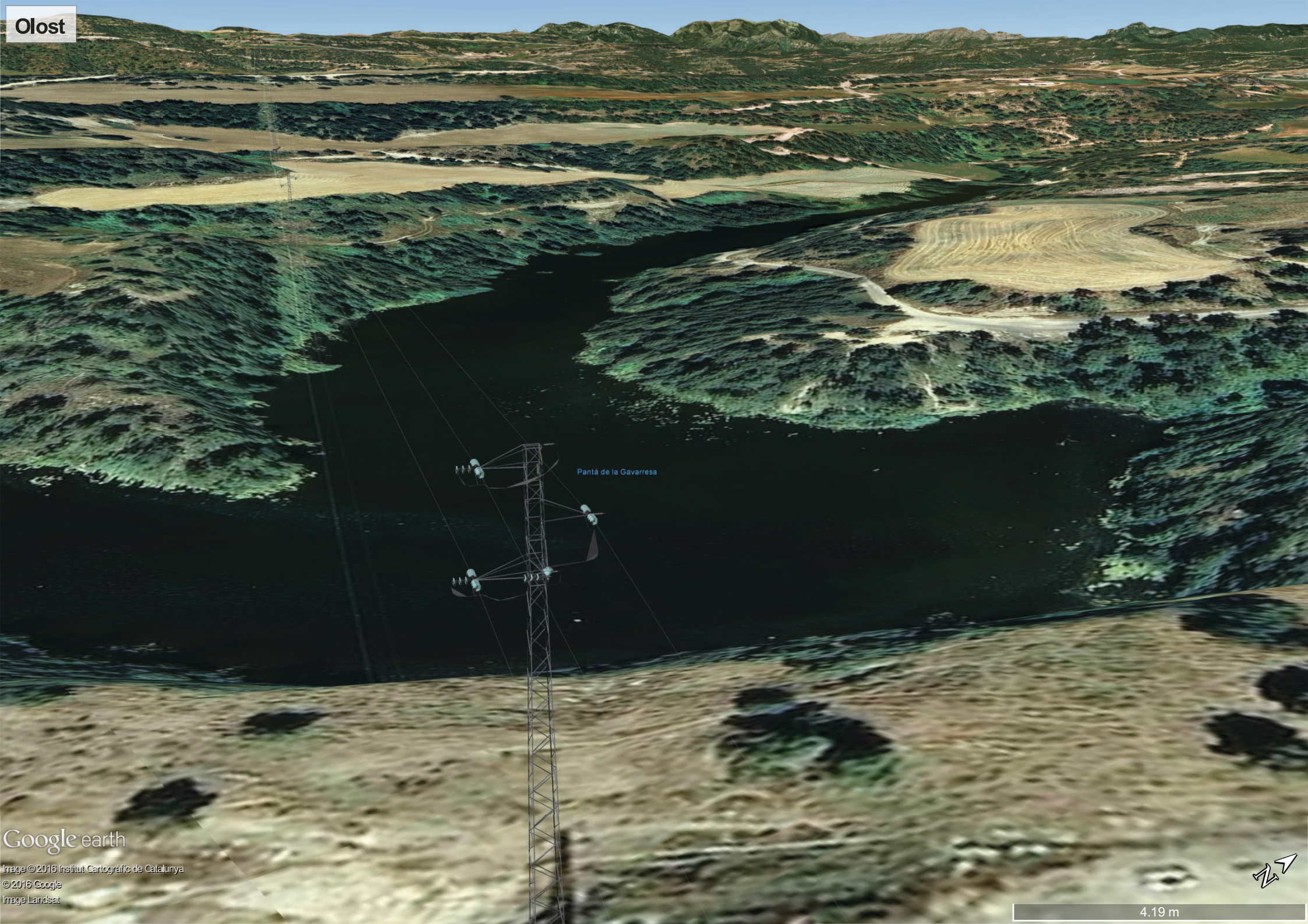
Image © 2016 Institut Cartogràfic de Catalunya  
Image Landsat  
© 2016 Google

10 m










Pantà de la Gavarresa





Olost

Google earth

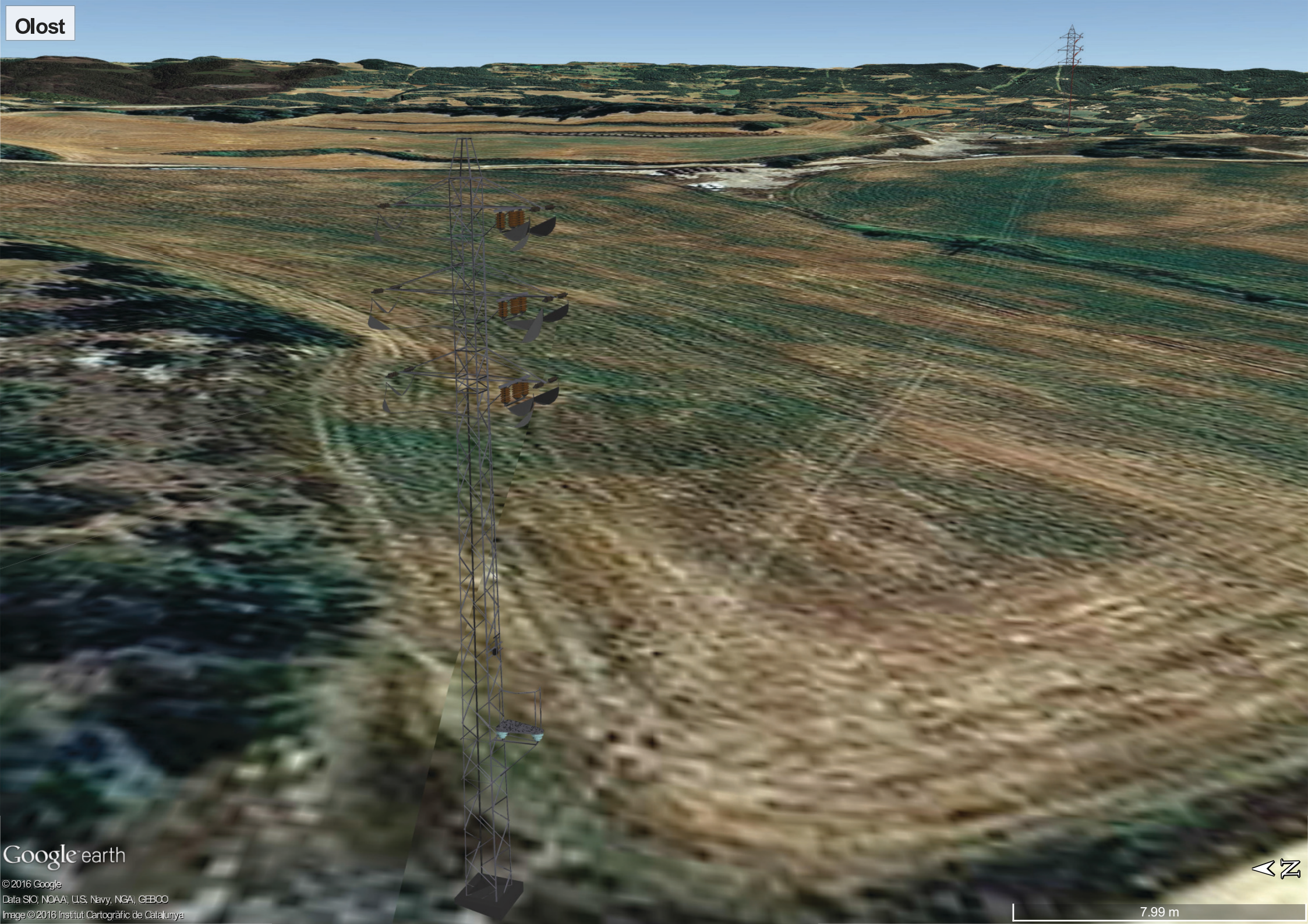
Image © 2016 Institut Cartogràfic de Catalunya  
Data SIO, NOAA, U.S. Navy, NGA, GEBCO  
© 2016 Google




8.18 m












Olost



Google earth

© 2016 Google  
Image © 2016 Institut Cartogràfic de Catalunya  
Map Data © 2016 AND


5.74 m







Sant Bartomeu del Grau




Google earth

Image © 2016 Institut Cartogràfic de Catalunya  
Data SIO, NOAA, U.S. Navy, NGA, GEBCO  
© 2016 Google




2.83 m

Sant Bartomeu del Grau





# Sant Bartomeu del Grau




Google earth

Image © 2016 Institut Cartogràfic de Catalunya  
© 2016 Google  
Image Landsat



5.91 m

# Sant Bartomeu del Grau



Google earth

Data SIO, NOAA, U.S. Navy, NGA, GEBCO

© 2016 Google

Image © 2016 Institut Cartogràfic de Catalunya



10 m

Sant Bartomeu del Grau



Google earth

Image Landsat  
© 2016 Google  
Image © 2016 Institut Cartogràfic de Catalunya


8.14 m



Sant Bartomeu del Grau



# Sant Bartomeu del Grau



Google earth

© 2018 Google  
Data SIO, NOAA, U.S. Navy, NGA, GEBCO  
Image © 2018 Institut Cartogràfic de Catalunya

4.40 m



# Sant Bartomeu del Grau



Google earth

Image Landsat  
© 2016 Google  
Image © 2016 Institut Cartogràfic de Catalunya  
Image © 2016 DigitalGlobe



8.58 m

