

1976

UA66/8 Visibility Chart for College Heights Weather Station

J. M. B.

WKU Geography & Geology

Follow this and additional works at: http://digitalcommons.wku.edu/dlsc_ua_records



Part of the [Atmospheric Sciences Commons](#), [Human Geography Commons](#), [Meteorology Commons](#), and the [Physical and Environmental Geography Commons](#)

Recommended Citation

B., J. M. and WKU Geography & Geology, "UA66/8 Visibility Chart for College Heights Weather Station" (1976). *WKU Archives Records*. Paper 3045.

http://digitalcommons.wku.edu/dlsc_ua_records/3045


This Other is brought to you for free and open access by TopSCHOLAR®. It has been accepted for inclusion in WKU Archives Records by an authorized administrator of TopSCHOLAR®. For more information, please contact connie.foster@wku.edu.

Visibility Chart for College Heights Weather Station

Roof of Environmental Science and
Technology Building

*Double
lines 1/2 mile*

N



*Plot's limit
32 miles*

LEGEND

Dot/Star Markers

Dip Markers

1 Mile

*Water
Tower
(2 miles)*

Q18

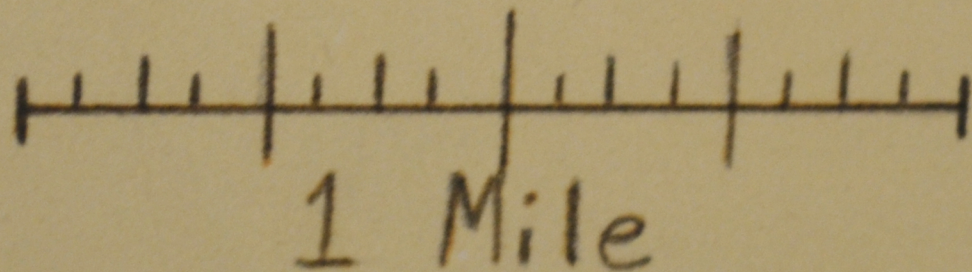
Visibility Chart for College Heights Weather Station

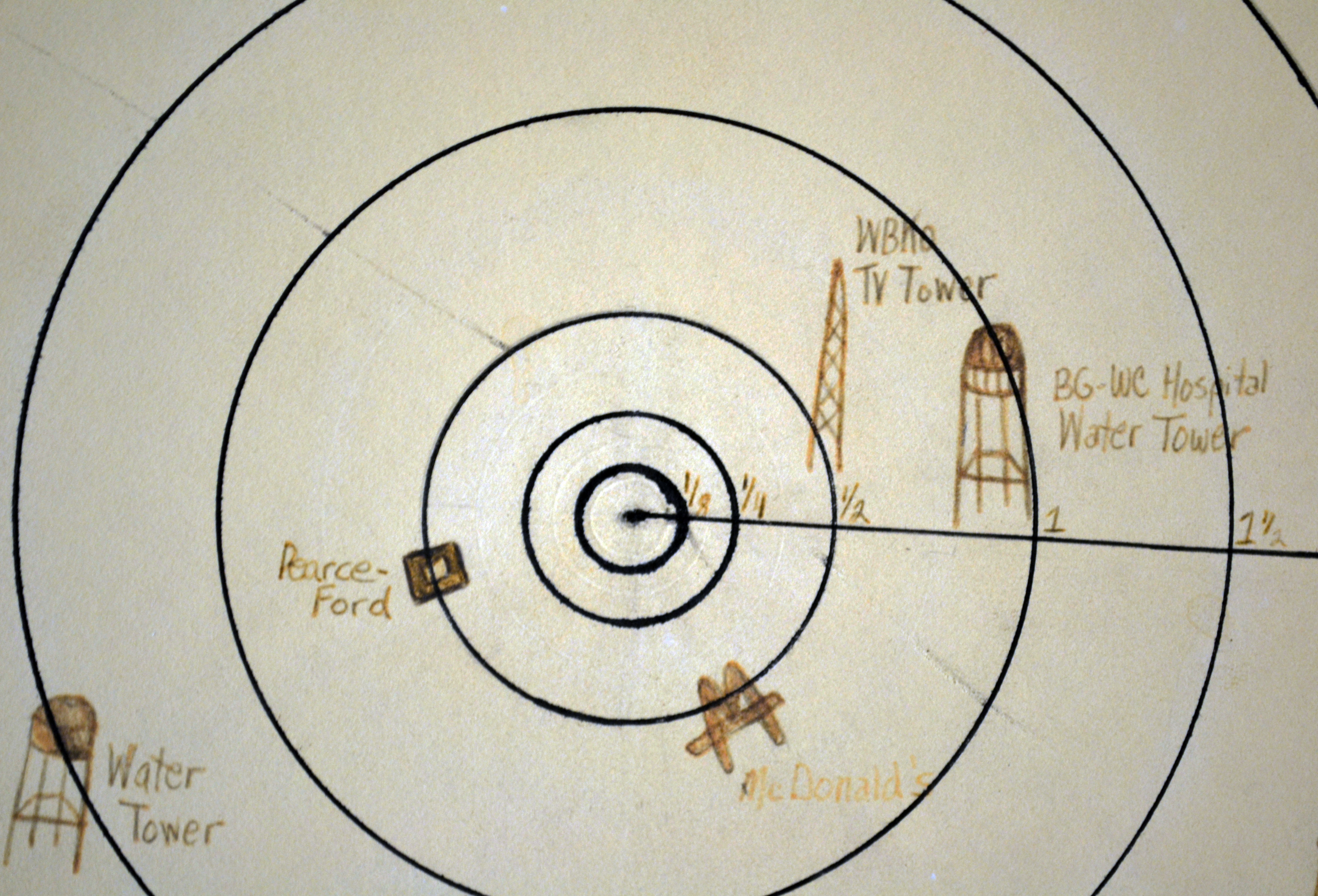
Roof of Environmental Science and
Technology Building

Double
Canal 12 miles

LEGEND

Day/Night Markers
Day Markers





WBKQ
TV Tower

BG-WE Hospital
Water Tower

Pearce-
Ford

Water
Tower

McDonald's

$\frac{1}{8}$

$\frac{1}{4}$

$\frac{1}{2}$

1

$1\frac{1}{2}$



Water Tower



Greenwood Interchange



Water
Tower
(12 miles)