

University of New Hampshire

University of New Hampshire Scholars' Repository

Manchester Research Group

UNH Community Projects

1-1-2011

Manchester, NH economic assets profile

Metro Center NH, Southern New Hampshire Planning Commission

Follow this and additional works at: <https://scholars.unh.edu/mrg>

Recommended Citation

Metro Center NH, Southern New Hampshire Planning Commission, "Manchester, NH economic assets profile" (2011). *Manchester Research Group*. 42.

<https://scholars.unh.edu/mrg/42>

This Text is brought to you for free and open access by the UNH Community Projects at University of New Hampshire Scholars' Repository. It has been accepted for inclusion in Manchester Research Group by an authorized administrator of University of New Hampshire Scholars' Repository. For more information, please contact nicole.hentz@unh.edu.

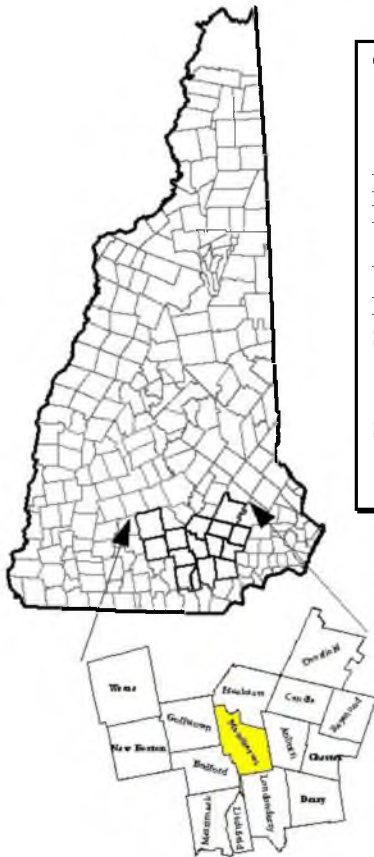



Birthplace of your American Dream.

MANCHESTER, NH



Economic Assets Profile



Contact:	Jay Minkarah Economic Development Director One City Hall Plaza, Suite 110 Manchester, NH 03101-2099		
Phone:	(603) 624-6505	Fax: (603) 624-6308	
E-mail:	econdev@manchesternh.gov		
US Congress	District 1	Frank Guinta	
Executive Council	District 4	Raymond Wieczorek	
State Senate	District 16	David Boutin	
	District 18	Tom DeBlois	
	District 20	Lou D'Allesandro	
State Representatives	Hillsborough County Districts 8-17 There are 51 Representatives for Wards 1-12 (See City Clerk's Office for names)		

City of Manchester
www.ManchesterNH.gov

Hillsborough County
www.hillsboroughcountynh.org/

Manchester Economic Development
www.manchesternh.gov/economy



Metro Center - NH
www.Manchester-Chamber.org

SNHPC Region
www.snhpc.org

County	Hillsborough
Date of Incorporation	1751
Labor Market	Manchester NH Metro-NECTA
Tourism Region	Merrimack Valley
Planning Commission	Southern NH Planning
Regional Economic Development	METRO CENTER NH Manchester Development Corporation
Zoning Ordinance	1927/10
Master Plan	2010

Source: NH Employment Security ELMIB

Type of Government	Mayor and 14 Aldermen
Budget: Municipal Appropriations (2011)	\$127,108,914
Budget: School Appropriations (2011)	\$148,742,185
Capital Improvement Plan	Yes
Development Plans Reviewed by	Planning Board
Boards and Commissions	
Elected: Mayor	Appointed: Planning
Aldermen	Conservation
	Library
	25 Others
Public Library:	Manchester City, West Side Community

Source: NH Employment Security ELMIB

Manchester's Key Economic Assets and Strengths

- **Manchester-Boston Regional Airport**
- **Business center of New Hampshire**
- **Diverse economic base**
- **Largest city in Northern New England**
- **Arts and cultural attractions**
- **Good highway access/proximity to Boston**
- **11 colleges and universities**

Source: Municipal SWOT Analysis, February 2010

Manchester at a Glance

Geography

Total Area (sq mile)	34.9
Total Land	33.0
Total Water	1.9

Source: NH Employment Security ELMIB

Population

Total 2010 (Census)	109,565
Male	54,356
Female	55,209
Median Age	36.0 years
People per sq. mile	3,320

Source: US Census Bureau

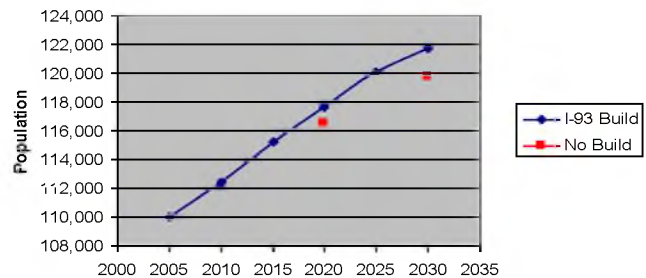
Manchester, NH Metro NECTA



Source: NHHFA

NECTA: New England City and Town Area

Population Projection

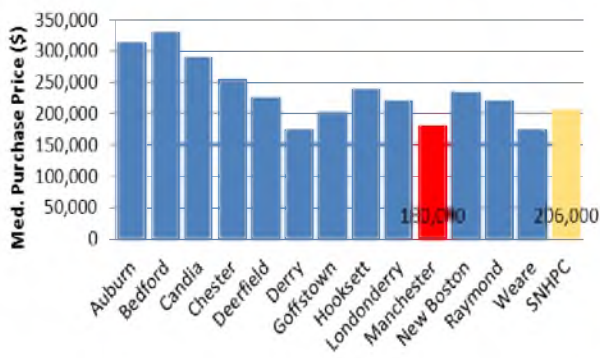


Source: NH OEP

* I-93 Build refers to proposed widening. No Build is without widening.

Housing

Median Purchase Price of all Homes (2011)



Source: NHHFA

	2010	Percent
Total Housing Units	49,288	
Owner Occupied	21,661	43.9%
Renter Occupied	24,105	48.9%
Vacant	3,522	7.2%
	2009	
Single-Family	17,966	37.0%
Multi-family	30,491	62.7%
Manufactured	161	0.3%

Source: 2010 US Census, 2009 NHHFA

Education

High School Graduate or higher	85.8%	
Bachelor's degree or higher	25.1%	
	# Facilities	# Students
Preschool	1	289
Elementary	14	6,494
Middle/Junior High	4	3,385
High School	3	5,669
Private/Parochial	14	2,219

School District SAU 37

Nearest Colleges/Universities

Manchester Community College	Franklin Pierce Univ.
Saint Anselm College	Hesser College
Southern NH University	Granite State College
UNH - Manchester	NH Institute of Art
Springfield College	Chester College
Mass. College of Pharmacy and Health Sciences	

Source: 2009 ACS and NH Department of Education

Employment

Annual Average	1999	2008	2009
Civilian Labor Force	57,867	61,851	62,285
Employed	56,389	59,196	57,784
Unemployed	1,478	2,655	4,501
Unemployment Rate	2.6%	4.3%	7.2%

Source: NH Employment Security ELMIB

Income

2009 (ACS)	
Median Household Income	\$52,906
Median 4-Person Family Income	\$63,202
Per Capita Income	\$26,404
Median Earnings (Full time, Year-Round Workers)	
Male	\$44,731
Female	\$35,354
Families Below the Poverty Level	10.8%

Consumer Price Index (July 2011)	% Change	
CPI	Over the Year	

Not Seasonally Adjusted	225.9	3.6%
Seasonally Adjusted	225.0	3.2%

Source: NH Employment Security ELMIB

Tax Rates

2010	(per \$1,000 of value)
Town Tax	\$ 9.28
Local Education Tax	\$ 5.41
State Education Tax	\$ 2.16
County Tax	\$ 0.96
Total Tax Rate	\$17.81
Town Valuation	\$9,807,261,625

2009

Local Assessed Value by Property Type

Residential Land and Buildings	74.5%
Commercial Land and Buildings	25.5%
Public Utilities, Current Use, and Other	0.0%

Source: NH Department of Revenue Administration

Largest Employers

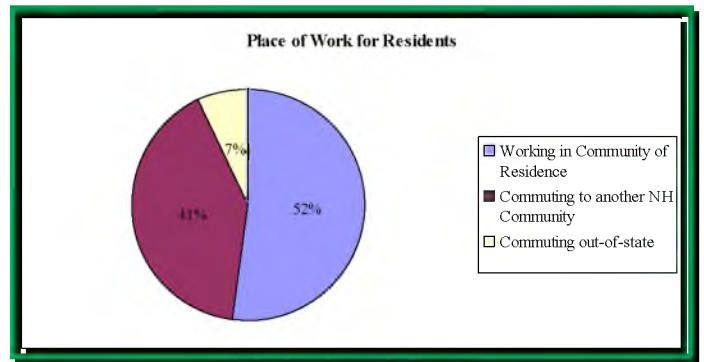
Employers	Employees
Elliot Hospital	1,000-4,999
Elliot Health System	1,000-4,999
Catholic Medical Ctr Rehab	1,000-4,999
Osram Sylvania	500-999
US Veterans Medical Ctr	500-999
Vibracoustic Division	500-999
Velcro USA Inc	500-999
Dartmouth Hitchcock Med Ctr	500-999
Kalwall Corp	500-999
Ira Toyota of Manchester	500-999
Public Service Co of NH	500-999
Union Leader Corp	250-499
Ira Lexus of Manchester	250-499
Keller Co	250-499
Southern NH Svc	250-499
Moore Center Svc Inc	250-499
Mental Health Ctr	250-499
Summit Dispensing Systems Inc	250-499
Tru Serv	250-499
Visiting Nurse Assoc-Manchester	250-499
Associated Grocers-New England	250-499
Autofair Honda-Jaguar	250-499
Sanmina-Sci Corp	250-499
Ladesco Inc	250-499

Source: NNetwork, NH Employment Security ELMIB, info USA

Commuting

Workers 16 years and over (2009 ACS)	
Drove alone, car/truck/van	83.0%
Carpooled, car/truck/van	10.1%
Public transportation	0.6%
Walked	2.8%
Other Means	1.2%
Worked at Home	2.3%
Mean Travel Time to Work	21.8 minutes
Percent of Working Residents (2000 Census)	
Working in Community of Residence	52%
Commuting to another NH Community	41%
Commuting out-of-state	7%

Source: 2009 ACS, 2000 Census



Source: US Census 2000

Transportation

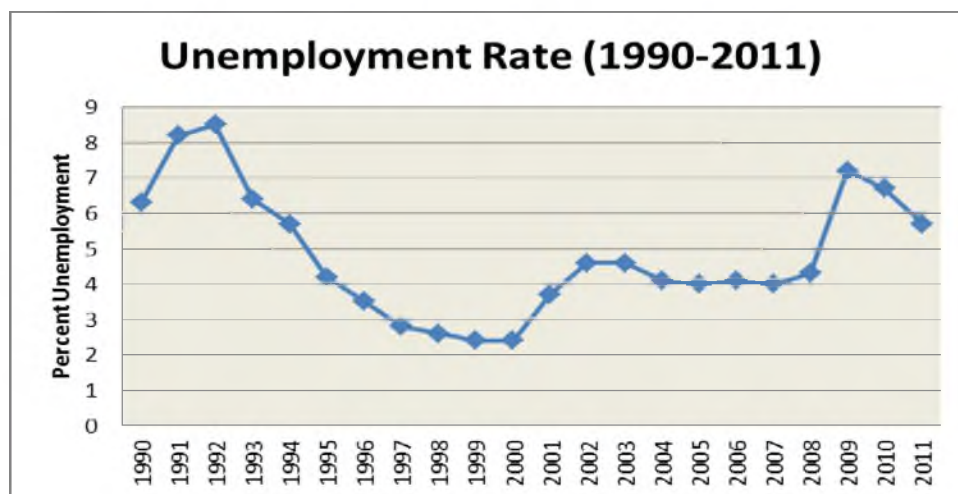
Road Access	US Routes	3
	State Routes	3A, 28, 28A, 101, 114, 114A
Nearest Interstate, Exit		I-93 Exits 6-8 (local) I-293 Exits 1-7 (local)
Railroad		Boston & Maine
Public Transportation		Yes
Nearest Airport with Scheduled Service		Manchester-Boston Regional
Driving Distance to Selected Cities:		
	Concord, NH	18 miles
	Portsmouth, NH	45 miles
	Portland, ME	95 miles
	Boston, MA	53 miles
	New York City, NY	252 miles
	Montreal, Quebec	259 miles

Source: NH Employment Security ELMIB

Employment and Wages

2007 Industry	Annual Average Employment	Average Weekly Wage
Total, All Industries	64,691	\$953
Goods-Producing	7,657	\$1,002
Service-Providing	49,641	\$934

Source: NH Employment Security ELMIB



Source: NH Employment Security ELMIB

Sources for graphics: Heading and Seal: Town Website - State of NH and County Map: ELMIB - SNHPC Region: SNHPC