

1

2

3

4

5 Sedimentation, re-sedimentation and chronologies in archaeologically-
6 important caves: problems and prospects

7

8

9 Chris O Hunt¹, David D Gilbertson², Evan Hill³, David Simpson³

10

11 1. School of Natural Sciences & Psychology, Liverpool John Moores University, Byrom Street,
12 Liverpool L3 3AF, UK

13 2. School of Geography, University of Plymouth, Drake Circus, Plymouth PL4 8AA, UK

14 3. School of Geography, Archaeology & Palaeoecology, Queen's University Belfast, Belfast BT7
15 1NN, UK

16

17 Corresponding author C.O.Hunt@ljmu.ac.uk

18 School of Natural Sciences & Psychology, Liverpool John Moores University, Byrom Street, Liverpool
19 L3 3AF, UK

20 Sedimentation, re-sedimentation and chronologies in archaeologically-
21 important caves: problems and prospects

22

23 **Abstract**

24 Excavations in the photic zones of caves have provided cornerstone archaeological sequences in
25 many parts of the world. Before the appearance of modern dating techniques, cave deposits
26 provided clear evidence for the antiquity, relative ages and co-occurrence of ancient human
27 remains, material culture and fauna. Earlier generations of archaeologists had generally rather
28 limited understanding of taphonomic and depositional processes, but the twentieth century saw
29 considerable improvement in excavation and analytical techniques. The advent of modern dating
30 and chronological methodologies offers very powerful tools for the analysis of cave fill deposits and
31 this has resulted in the recognition of chronological incoherence in parts of some sites, with
32 consequent re-evaluation of previous archaeological disputes. Obtaining multiple dates per context
33 provides a means to assess the integrity and coherence of the archaeological and environmental
34 records from cave fills. In the case of the Haua Fteah (Libya), this technique allowed the recognition
35 of chronological coherence in low-energy depositional environments and limited recycling in high-
36 energy contexts. We provide a conceptual model of the relationship between recycling,
37 sedimentation rate and process energy. High-resolution investigation enables recognition of the
38 complexity of the formation of cave sequences, thus an increasingly sophisticated understanding of
39 human behaviour and environmental relationships in the past, and potentially gives a new life to old
40 data.

41

42 **Keywords**

43 Caves; sedimentation; dating; chronology; recycling; taphonomy; Haua Fteah

44

45 **Introduction**

46 This paper deals with issues arising from the mobility and re-deposition of predominantly-clastic
47 sediments in the photic zones (areas reached by at least diffuse daylight), of archaeologically-
48 important caves, particularly from the perspective of chronology and chronological integrity. It
49 therefore complements the paper by Canti and Huisman (this volume) which deals with site
50 formation and diagenesis in anthropogenic and biological sediments in cave fills. The majority of
51 archaeologically-important caves are karst (dissolution) features in limestone or dolomite and the
52 following discussion mostly addresses caves in these lithologies, although caves also form in gypsum,
53 rock salt, sandstone, quartzite and granite, among others. Further, virtually all rock types - other
54 than the very weakest mechanically - can give rise to rock shelters, and these share many properties
55 and issues with caves.

56 In the early days of Archaeology, caves provided some of the most important evidence for human
57 antiquity, such as the demonstration by Pengelly et al. (1873) of the association of humanly-shaped
58 artefacts with the bones of extinct animals. Caves were the source of the first Neanderthal skeletal
59 material (e.g. Schaffhausen 1861; Fraipont and Lohest 1887), indicating for the first time that other
60 human species had existed in the past, thus being seen to validate early evolutionary theory (e.g.
61 Huxley 1863). The recognition of changing material culture through time, although partly realised
62 from open-air sites, was also further demonstrated and refined from cave excavations. Some of the

63 most important early expositions of regional Palaeolithic and later sequences came from caves in
64 France (Lartet and Christie 1875; de Mortillet 1886; Laville et al. 1980) and the UK (Pengelly et al.
65 1873; Dawkins 1874). Examples among many influential later expositions of key cave sequences are
66 those for La Ferassie, France (Peyrony 1934; Delporte 1984), Taforalt, Morocco (Roche 1953),
67 Shanidar Cave, Iraq (Solecki 1955, 1963), the Haua Fteah, Libya (McBurney 1967), Niah Cave, Borneo
68 (Harrisson 1964, 1970) and Franchthi Cave, Greece (Jacobsen and Farrand 1987).

69 The three-dimensional complexities of past processes, sedimentation and chronology reflected by
70 cave fills were not suspected by many early researchers - and indeed many had little idea of, or
71 interest in, the processes which gave rise to the sediment accumulations that they excavated.
72 While, for instance, the excavations at Creswell Crags by Dawkins (1874) were truly ground-breaking
73 at the time, their execution reflected the contemporary limitations of knowledge, with skilled coal
74 miners employed to cut and work back a vertical face in the cave sediments, while the excavator sat
75 in a chair at the cave mouth and selected items visible in the barrows as sediments were cast from
76 the cave, with minimal attention to the details revealed by the shifting exposure and the provenance
77 of the 'finds'. Not all early work was this crude: Pengelly et al. (1873) used what they termed 'prisms'
78 (arbitrary excavation units) to demonstrate the close proximity of lithics and bones of extinct
79 animals in the Brixham Cave, Devon (MacFarlane and Lundberg 2005). Again, no detailed attention
80 was paid to stratification, other than to demonstrate that all finds were stratified beneath a
81 flowstone floor. This is hardly surprisingly given the lack of adequate and safe lighting and the
82 extremely difficult conditions under which the excavators worked.

83 Later researchers such as Leslie Armstrong, who dug at Creswell Crags from the early 1920s, typically
84 controlled their excavation by measured units. Armstrong controlled his excavation in Pinhole Cave
85 by 1 foot 'boxes' with distances measured in from a datum at the cave mouth and down from a
86 prominent flowstone floor which capped the deposits, enabling recognition of distinct cultural and
87 faunal horizons in the cave fill (Jenkinson 1984; Hunt 1989; Jacobi et al. 1998).

88 The advent of radiometric dating methods has completely changed approaches to the chronology of
89 cave fills and their archaeology. The first radiocarbon dates required the collection of several
90 hundred grams of charcoal and were extremely expensive, but they revolutionised understanding of
91 the antiquity of modern humans in many parts of the world (Wood, **this volume**). Thus, for example,
92 the dating of charcoal associated with the 'Deep Skull' of Niah to ~42,000 (radiocarbon) years ago
93 (Harrisson 1959) made this for many years the oldest human remains known anywhere on the
94 planet (Barker et al. 2007a).

95 Lack of attention to sediments, stratification and stratigraphy is evident in some publications up to
96 the middle of the last century, and even as late as McBurney (1967) and Harrisson (1964, 1970).
97 Thus, McBurney (1967) recognised natural layering in his trench sides in the Haua Fteah (Libya) but
98 his arbitrary excavation units cut across this. Similarly, at Niah, Harrisson (1964, 1970) rejected the
99 complex stratigraphy visible in the baulks of his excavations. In both cases, linear extrapolation of a
100 handful of dates resulted in very simple vertical-accretion models which did not recognise the
101 complexity and discontinuity of sedimentation in these caves (Hunt et al. 2010; Gilbertson et al.
102 2005, 2013). Their chronological systems relied on observations of a 'continuous drizzle' of material
103 falling from cave roofs and this was extrapolated as a continuing process operating at broadly steady
104 rates for millennia. This type of uniformitarian approach and the assumptions behind it were not
105 uncommon in analyses of cave sedimentation at this time (Anderson 1997). Work of significantly
106 higher quality was done, however, by some mid-Century archaeologists and their geoarchaeologist
107 colleagues (e.g. Movius 1963, 1975, 1977; Farrand 1975).

108 More recently, excavation by sedimentary context has become widespread, although by no means
109 universal. This important innovation enabled sampling at the level of the depositional event in
110 geomorphologically-active caves, enabling the sophisticated analysis of archaeological site formation

111 and thus a fine-resolution dissection of human behaviour (for instance Movius 1977; Butzer 1984,
112 1986; Farrand 2001).

113 In recent years, as the general quality of excavation, stratigraphic work and recording has risen, the
114 capabilities and resolution of dating techniques have also improved. The average number of dates
115 per project has sharply increased because dating laboratories have increased capacities and
116 relatively reduced costs for dates. Innovations including the now almost-universal Accelerator Mass
117 Spectrometry, the ABOX stepped-combustion technique for charcoal (Bird et al. 1999), the
118 ultrafiltration technique for bone (Higham et al. 2006) and dating the bone-specific amino acid
119 hydroxyproline (Marom et al. 2013) have decreased sample sizes, considerably increased the
120 accuracy of radiocarbon dating and the range of reliably datable materials. The INTCAL project has
121 enabled radiocarbon dates to be calibrated to calendar years back to 50,000 years ago (Reimer et al.
122 2013; Hogg et al. 2013; Wood, **this volume**).

123 Many other dating methodologies have also been refined, for instance the single grain technique
124 (Olley et al. 1999; Murray and Wintle 2000) has dramatically improved the accuracy of optically-
125 stimulated luminescence. Careful application of individual dosimetry for flints, together with
126 investigation of their localised mineralogical context has improved the reliability and precision of the
127 Thermoluminescence technique, (Mercier et al. 2007), while application of a variation on the SAR
128 protocol has enabled use of smaller and older samples, fewer dose points and less machine time for
129 dates (Richter and Krbetschek (2006). The use of laser ablation has enabled microsampling and
130 refined dating of bone, teeth and flowstone using the Uranium-series technique (e.g. Pike et al.
131 2005; Grün et al. 2005), while Diffusion-Adsorption Modelling (Millard and Hedges 1996; Pike et al.
132 2002) has enabled the post-depositional uptake of uranium in bone to be allowed for (Grün et al.
133 2014). The U-Pb method has extended the range of Uranium-series dating well beyond the first
134 hominins (Pickering and Hellstrom **this volume**). Electron Spin Resonance (Grün 1989; Schwartz and
135 Grün 1992) has provided dates beyond the range of the Uranium/Thorium technique and is often
136 used in conjunction with Uranium-series dating (e.g. Grün et al. 2005), Amino-acid racemisation,
137 which has had a chequered history, is now providing reliable relative dates on bird eggshell,
138 mammalian tooth dentine and mollusc shell (e.g. Clarke et al. 2007; Penkman et al. 2008; Torres et
139 al. 2014).

140 Developments of modelling and statistical techniques have also resulted in advances in dating
141 resolution and chronology construction. The outstanding example is the widely-used Oxcal Bayesian
142 program (Ramsey 1995) which enables modelling of dates and construction of chronologies, but
143 alternative Bayesian and non-Bayesian modelling approaches are also available (e.g. Blaauw 2010;
144 Blaauw and Christen 2011; Shao et al. 2014).

145

146 **Chronological patterns in cave fills – indications of complex taphonomies**

147 It is becoming increasingly apparent that the chronological pattern in some archaeologically-
148 important caves is not straightforward (e.g. Jacobi et al. 1998; Barker et al. 2007a; David et al. 2007;
149 Mallol et al. 2009; Kourampas et al. 2009; Higham et al. 2010; Bar-Yosef and Bordes 2010; Bordes
150 and Teyssandier 2012; Russell and Armitage 2012; Hunt and Barker 2014; Yravedra and Gómez-
151 Castanedo 2014). Similar conclusions may be drawn from some high-resolution analyses and
152 refitting studies of archaeological artefacts (e.g. Jacobi et al. 1998; Bordes 2003; Bernatchez et al.
153 2010; Staurset and Coulson 2014) and from detailed sediment and micromorphological analysis (e.g.
154 Bar-Yosef et al. 1996; Albert et al. 1999; Karkanas et al. 2000; Goldberg 2000; Weiner et al. 2002;
155 Karkanas and Goldberg 2010; Berna et al. 2012; Inglis 2012).

156 Recognition of complex chronological patterns may have major implications for archaeological
157 understanding. For instance, the recognition of mixing of younger and older materials in the
158 Chatelperronian layers at Grotte de Renne by Higham et al. (2010) removes the security of the
159 association of Neanderthal fossils from artefactual evidence for behavioural complexity that had
160 been claimed previously at this site. At the Abri Pataud, high-precision dating provides compelling
161 evidence for the shortness of the occupation phases (Higham et al. 2011). Dating can also explore
162 evidence of contemporaneity. Thus, the Deep Skull of Niah was dated to ~35 ka BP but dates on
163 adjoining contexts were dated to ~42 ka BP. The dating complements geochemical, mineralogical
164 and palynological evidence that this important fossil is an early burial (Hunt and Barker 2014).

165 Fundamentally, any assessment of the archaeology of a cave relies on the detailed understanding of
166 the chronology of sedimentation (and re-sedimentation). The next section outlines new evidence
167 for chronological incoherence caused by erosion and re-deposition at the Haua Fteah. This type of
168 chronological incoherence is widely seen as problematical, but it is, in fact, highly informative in
169 terms of site formation processes and taphonomy.

170

171 **New high-resolution work at the Haua Fteah**

172 The Haua Fteah (NE Libya), originally excavated by McBurney (1967) has been the subject of recent
173 reinvestigation using carefully-controlled single-context excavation augmented by a large-scale
174 scientific program (Barker et al. 2007b, 2008, 2009, 2010, 2012; Simpson and Hunt 2009; Hunt et al.
175 2010, 2011; Inglis 2012; Russell and Armitage 2012; Rabett et al. 2013; Douka et al. 2014; Hill 2014;
176 Simpson 2014). Re-analysis of the sedimentary sequence shows the prevalence of wash and small-
177 scale mudflow in the accumulation of the Haua sequence (Hunt et al. 2010, Inglis 2012).

178 As part of the work on the cave, previously-unpublished high-resolution dating of the Holocene and
179 Late Pleistocene sequence was carried out by Evan Hill. Exploratory dates on charred seeds showed
180 a considerable spread suggestive of recycling (Hunt et al. 2010; J. Morales pers. comm 2011). Land
181 snails were therefore selected for this exercise because they were judged to be significantly less
182 durable and thus less likely to survive recycling than charred plant macrofossils. Multiple samples,
183 each consisting of a single land snail (*Helix melanostoma* Drap.) were AMS radiocarbon dated from
184 each sedimentary context. The samples were calibrated using Calib 7.1 and dates were adjusted for
185 metabolic fractionation using a method based on assessment of fractionation in modern specimens.
186 Details are given in Hill (2014).

187 An OxCal plot (Fig. 1) shows that most contexts studied show a considerable range of dates. Some
188 layers, most notably contexts 11001-11011, contained spreads of dates of as much as 6000 years.
189 Other contexts contained very tight clusters of dates. There is a distinct tendency for those contexts
190 which accumulated through high-energy processes such as debris-flows – the origin for contexts
191 11001-11010 – to contain comparatively large spreads of dates. Those contexts which accumulated
192 in quieter conditions, such as the silts of context 11018, in contrast, contain very tight clusters of
193 dates.

194

195 **Fig. 1. Oxcal plot of radiocarbon dates on *Helix melanostoma* showing recycling and redeposition in**
196 **the upper part of Trench M in the Haua Fteah (data from Hill 2014).**

197

198 Where there is a spread of dates, the youngest date in each context most probably provides a point
199 in time shortly before the context accumulated in its present location. Older specimens in the

200 context likely accumulated on the cave floor or were present in previously-deposited sediments and
201 were then incorporated in their present context by erosion and deposition by high-energy processes.

202 This data thus most probably indicates episodes of erosion and relocation of stored sediment in the
203 Haa Fteah. Erosion went no deeper than sediments accumulated over the 6000 years prior to the
204 terminal deposition event for a context. Alternatively there were stillstands of up to 6000 years
205 between depositional events, where land snails and other material accumulated as a palimpsest on
206 the cave floor, as suggested by Farrand (2001). In either case, it is likely that recycling of sediments
207 and molluscs was accompanied by localised recycling of other materials including artefacts, faunal
208 and floral remains.

209 As an example of other material involved in recycling, we provide an excerpt of the previously-
210 unpublished palynological work by David Simpson (Fig. 2). This covers approximately the same
211 stratigraphic interval as shown in Fig. 1. Low-impact preparation methods were used to minimise
212 damage to poorly-preserved palynomorphs (details in Simpson 2014). Sampling in this work followed
213 sedimentary contexts but used a 5 cm sample interval in contexts thicker than this distance.

214

215 **Fig. 2. Summary pollen diagram of the upper part of the Middle Trench in the Haa Fteah. The**
216 **diagram covers approximately the same stratigraphic interval as that in Fig. 1. Data from Simpson**
217 **2014).**

218

219 The pollen assemblages from this sequence are dominated either by *Pinus* or Asteraceae or a
220 combination of these taxa. Also present are pollen of grasses, a wide variety of herbs, some maquis
221 species and some desertic taxa (Fig. 2). These assemblages are highly unusual and unlike soil pollen
222 and pollen-trap assemblages in the region around the Haa (Simpson 2014), so present difficulties
223 for interpretation. *Pinus* is a prolific generator of wind-dispersed pollen. Stunted (usually less than 2
224 m high) *Pinus halepensis* is today very sparse in dry coastal steppe between el Atroun and Derna, to
225 the east of the Haa Fteah, so it is conceivable that high percentages of *Pinus*, with Poaceae and
226 other herbs, might be consistent with some sort of arid pine-scrub steppe, if the pine-dominated
227 assemblages are taken at face value. Asteraceae, on the other hand, are often relatively
228 concentrated in cave sediments because of the activities of ground-nesting bees (Bottema 1975), so
229 it is by no means clear that the peaks of Asteraceae reflect anything more than periods where
230 insects colonised the cave floor. *Pinus* and Asteraceae are, however, extremely resistant to
231 degradation in soils compared with most pollen types (e.g. Havinga 1984). It is therefore argued that
232 elements resistant to corrosion and bacterial degradation such as *Pinus* and Asteraceae would tend
233 to survive burial, exhumation and recycling during erosion episodes better than less resistant taxa.
234 These recycled grains would then have become re-incorporated into the sequence together with
235 pollen relating to the environment at the time of final deposition, thus leading to the extremely high
236 percentages for *Pinus* and Asteraceae (Fig. 2). Fluorescence microscopy (Hunt et al. 2007) was used
237 to attempt a test of this hypothesis, but pollen from assemblages from the Haa did not fluoresce in
238 visible wavelengths, probably because of its general degradation in the cave sediments. Issues
239 relating to the archaeopalynology of caves are further explored in Edwards et al. (this volume).

240

241 **Processes of cave-mouth sediment deposition and re-deposition and their implications for** 242 **chronologies**

243 All caves are unstable and complex environments, not least because in geological terms they are
244 ephemeral features that go through a lifecycle of inception, formation, continued modification,

245 unroofing and finally complete erosional removal. Sediment generation, transport and deposition
246 are mediated by the cave morphology, parent rock lithology, bedding and joint patterns, by climate,
247 and by the activities of, and materials produced by plants, animals and people. The predominant
248 sediment sources, transport and depositional media in cave photic zones are:

249 1. From the cave walls and roof, from which material may be detached by dissolution, granular
250 disintegration, running water, action of ice and/or mineral salts, rockfall and stoping (detachment of
251 rock or indurated sediment slabs from the cave roof)

252 2. From external sources, by wind, rivers, the sea, glacial ice and/or mass-movement

253 3. From solutes in groundwaters and meteoric waters through chemically and biochemically-
254 mediated deposition

255 4. From the actions of animals, plants and humans in introducing and sometimes processing
256 inorganic and organic materials including lithics, nesting materials, bedding, food items, droppings,
257 scats, dung, firewood etc. and in introducing sediments on their feet.

258 The combined actions of these media and processes result in a considerable variety of sediments,
259 with deposition of particular facies resulting from the actions of particular groups of processes
260 operating in spatially-restricted areas (e.g. Goldberg and Sherwood 2006; Hunt et al. 2010; Canti and
261 Huisman this volume).

262 Cave sediments are inherently unstable and often prone to post-depositional movement and erosion
263 including by running water, the sea, mass movement, slumping, excavation by animals and people,
264 partial dissolution and subsurface erosion by running water, cavern collapse and, in tectonically
265 active zones, by faulting (Glover 1979; Gilbertson 1989; 1996; Bar-Yosef et al. 1996; Goldberg 2000;
266 Gilbertson et al. 2005, 2013; Dykes 2007; Soficaru et al. 2007; Burney et al. 2008; Yravedra and
267 Gómez-Castanedo 2014). Erosive processes often truncate sequences. The solubility of ash,
268 carbonate and phosphatic minerals and prevalence of mineral-rich groundwater in karst landscapes
269 is of considerable importance for our understanding of cave sediment stratigraphies (Canti and
270 Huisman, this volume). Minerals may dissolve and reprecipitate as a result of changes in carbon
271 dioxide partial pressure, dilution in pore and surface waters, concentration by evaporation and as a
272 response to acidity and redox gradients caused by the presence of decaying organic matter
273 (Karkanas et al. 2000, Goldberg 2000; Weiner et al. 2002; Shahack-Gross et al. 2004; Stephens et al.
274 2005; Canti and Huisman, this volume). Mineral dissolution and organic decay may cause major
275 changes to sediment volume (Glover 1979; Karkanas et al. 2000; Goldberg 2000) and consequent
276 slumping. A further key issue associated with the circulation of chemically-active fluids within cave
277 sediments is the often-deleterious impact of these fluids on the preservation of organic remains,
278 through dissolution, disruption by crystal growth and so forth (e.g. Shahack-Gross et al. 2004;
279 Stephens et al. 2005; Canti and Huisman this volume).

280 Conversely, precipitation of minerals may armour surfaces against erosion and provide complete or
281 patchy stability to what otherwise would be structurally-weak sediments. Dissolution or erosional
282 removal of unconsolidated sediments may leave 'bridges' of indurated material behind: later infill of
283 the voids under these 'bridges' may lead to stratigraphic inversions (Coles 1989; Rowe et al. 1989).

284 Modern geoarchaeological techniques provide ways to identify evidence of past instability and
285 sediment movement, solution and reprecipitation (Canti and Huisman, this volume). Various
286 taphonomic indicators may also provide indications: these include

- 287 • ecologically-incoherent faunas and floras,
- 288 • the presence only of chemically-resistant body parts such as teeth,

- 289 • the presence of indicators of transport such as abrasion, rounding and disarticulation of
290 elements,
- 291 • winnowed assemblages, where, for instance there are concentrations of dense, large
292 elements at the bottom of layers laid down by high-energy processes, or concentrations of
293 light, easily-transported elements, typically in fine-grained deposits resulting from ponding.

294 Close-interval dating provides another tool in the cave geoarchaeologist's toolkit, since it will
295 provide evidence of dating reversals and of chronological incoherence, as discussed above (Fig. 1).
296 In this case the archaeologist must consider the degree to which the archaeology from layers with
297 evidence of chronological incoherence may be *in-situ*, and the chronological resolution possible,
298 when assessing evidence for human behaviour.

299 There is a general relationship between the energy of processes of deposition, the sedimentation
300 rate and the degree of chronological resolution (caricatured in Fig. 3). At very low sedimentation
301 rates, poor chronological resolution is likely. In many sites, most of the time encompassed by
302 depositional sequences is not recorded in the sedimentary record except as hiatuses between layers.
303 For instance Hunt et al. (2010) recognised no more than 22 depositional episodes, most lasting for
304 not more than a few minutes, during the Holocene in the Haua Fteah. This leads to the possibility
305 that several phases of human activity may be condensed into a palimpsest (Farrand 2001). With low
306 sedimentation rates and high process energy, particularly with water flows, there is a good chance
307 that lighter artefacts will be removed (winnowed) from the deposition site, leaving only a lag of large
308 artefacts and the heavier skeletal elements. As sedimentation rate rises, if process energy remains
309 low, then chronologically-defined horizons will become more widely separated. With increasing
310 process energy, however, there is an increasing probability that erosion of previously – deposited
311 sediment will occur, and that the resulting contexts will contain recycled as well as *in-situ* material.

312

313 **Fig. 3. Conceptual model of the relationship between sedimentation rate, process energy and the**
314 **probability of chronologically-resolved in-situ archaeology.**

315

316 **Conclusion**

317 It is quite probable that the days of heroic-scale cave excavations are limited, simply because in the
318 current climate of financial austerity the level of resources necessary for a major cave excavation will
319 be only very infrequently available. Further, most of the early cave excavations took place with
320 almost total disregard for health and safety, something that we could not contemplate today.

321 Cave sediments are often staggeringly rich in a very wide variety of material and are likely to be
322 complex chronologically and in three dimensions. The quantities of material preserved in cave fills
323 can be enormous: it is estimated that over half a million finds were generated during McBurney's
324 (1967) excavation of the Haua Fteah (G. Barker, pers. comm. to COH, 2006). It is essential that new
325 excavations are embarked upon with the expectation of recovering this range and abundance of
326 material and to take account of the sheer richness and unpredictability of the cave record, with
327 detailed plotting in three dimensions of sedimentary facies, fossils and artefacts and high-resolution
328 dating and geoarchaeological sampling. It follows that archaeological materials should be analysed
329 in conjunction with the chronological, environmental and taphonomic datasets from excavations,
330 rather than becoming detached from them. This approach will enable us to focus our attention on
331 the human behaviours in the context of environmental change and the physical, chemical and biotic
332 processes which together led to the formation of the cave archaeological record.

333 We suggest that reappraisal of many previously-excavated cave fills and the assessment of new
334 excavations using the sophisticated dating and modelling methods now available will result in the
335 increasing recognition of chronological complexity. Quantifying this complexity in any depositional
336 unit will become important in assessing the degree of interpretation which may be applied to the
337 archaeology from that context.

338 At present, innovation in dating and chronology-building techniques applicable to cave sediment
339 sequences appears to be in a healthy state. The new methodologies mentioned in this short review
340 offer enormous possibilities for archaeological research, particularly when applied in conjunction
341 with the geoarchaeological methodologies described by Canti and Huisman (this volume) and the
342 multitude of other archaeological science techniques recorded in the pages of this journal.

343

344 **Acknowledgements**

345 We thank Robin Torrence and three anonymous reviewers for guidance in significantly improving
346 this paper. We thank our many colleagues, and especially Graeme Barker, Tim Reynolds, Stephen
347 Gale, Lucy Farr, Ryan Rabett and Brian Pyatt, for much informative and enlightening discussion and
348 for companionship in the field over many years. We also acknowledge with gratitude the patience
349 and forbearance of our loved ones who have tolerated our repeated absences on fieldwork. David
350 Simpson acknowledges a DEL(NI) studentship. Evan Hill acknowledges funding of radiocarbon dates
351 and he, David Simpson and Chris Hunt acknowledge field support by the ERC-supported TRANSNAP
352 project led by Graeme Barker. David Gilbertson and Chris Hunt thank Richard Klein for his steadfast
353 excellence as an editorial colleague over many years.

354

355 **References**

356

357

358 Albert, R. M., Lavi, O., Estroff, L., Weiner, S., Tsatskin, A., Ronen, A., Lev-Yadun, S. 1999. Mode of
359 occupation of Tabun Cave, Mt Carmel, Israel during the Mousterian period: a study of the sediments
360 and phytoliths. *Journal of Archaeological Science*, 26, 10, 1249-1260.

361 Bar-Yosef, O., Bordes, J.-G., 2010. Who were the makers of the Châtelperronian culture? *Journal of*
362 *Human Evolution* 59, 586-593.

363 Bar-Yosef, O., Arnold, M., Mercier, N., Belfer-Cohen, A., Goldberg, P., Housley, R., Laville, H.,
364 Meignen, L., Vogel, J.C., Vandermeersch, B. 1996. The dating of the Upper Paleolithic layers in
365 Kebara Cave, Mt. Carmel. *Journal of Archaeological Science* 23, 297–306.

366 Barker, G. (ed.) 2013. *Rainforest foraging and farming in Island Southeast Asia: The archaeology of*
367 *Niah Caves, Sarawak*. Cambridge, McDonald Institute for Archaeological Research.

368 Barker, G., Antoniadou, A., Armitage, S., Brooks, I., Candy, I., Connell, K., Douka, K., Drake, N., Farr,
369 L., Hill, E., Hunt, C., Inglis, R., Jones, S., Lane, C., Lucarini, G., Meneely, J., Morales, J., Mutri, G.,
370 Prendergast, A., Rabett, R., Reade, H., Reynolds, T., Russell, N., Simpson, D., Smith, B., Stimpson, C.,
371 Twati, M., White, K. 2010. The Cyrenaican Prehistory Project 2010: the fourth season of
372 investigations of the Haua Fteah cave and its landscape, and further results from the 2007-2009
373 fieldwork. *Libyan Studies* 41, 63-88.

- 374 Barker, G., Antoniadou, A., Barton, H., Brooks, I., Candy, I., Drake, N., Farr, L., Hunt, C., Abdulhamid
375 Ibrahim, A., Inglis, R., Jones, S., Morales, J., Morley, I., Mutri, J., Rabett, R., Reynolds, T., Simpson, D.,
376 Twati, M., White, K. 2009. The Cyrenaican Prehistory Project 2009: the third season of investigations
377 of the Haua Fteah cave and its landscape, and further results from the 2007-2008 fieldwork. *Libyan*
378 *Studies* 40, 55-94.
- 379 Barker, G., Barton, H., Bird, M., Daly, P., Datan, I., Dykes, A., Farr, L., Gilbertson, D., Harrison, B.,
380 Hunt, C., Higham, T., Kealhofer, L., Krigbaum, J., Lewis, H., McLaren, S., Paz, V., Pike, A., Piper, P.,
381 Pyatt, B., Rabett, R., Reynolds, T., Rose, J., Rushworth, G., Stephens, M., Stringer, C., Thompson, J.,
382 Turney, C. 2007a. The 'human revolution' in lowland tropical Southeast Asia: the antiquity and
383 behavior of anatomically modern humans at Niah Cave (Sarawak, Borneo). *Journal of Human*
384 *Evolution* 52, 243-261.
- 385 Barker, G., Basell, L., Brooks, I., Burn, L., Cartwright, C., Cole, F., Davison, J., Farr, L., Grün, R.,
386 Hamilton, R., Hunt, C., Inglis, R., Jacobs, Z., Leitch, V., Morales, J., Morley, I., Morley, M., Pawley, S.,
387 Pryor, A., Reynolds, T., el-Rishi, H., Roberts, R., Simpson, D., Stimpson, C., Touati, M., van der Veen,
388 M. 2008. The Cyrenaican Prehistory Project 2008: the second season of investigations of the Haua
389 Fteah cave and its landscape, and further results from the initial (2007) fieldwork. *Libyan Studies* 39,
390 175-221.
- 391 Barker, G., Bennett, P., Farr, L., Hill, E., Hunt, C., Lucarini, G., Morales, J., Mutri, G., Prendergast, A.,
392 Pryor, A., Rabett, R., Reynolds, T., Spry-Marques, P., Twati, M. 2012. The Cyrenaican Prehistory
393 Project 2012: the fifth season of investigations of the Haua Fteah cave. *Libyan Studies* 43, 115-136.
- 394 Barker, G., Hunt, C., Reynolds, T. 2007b. The Haua Fteah, Cyrenaica (Northeast Libya): renewed
395 investigations of the cave and its landscape. *Libyan Studies* 38, 2-22.
- 396 Berna, F., Goldberg, P., Horwitz, L. K., Brink, J., Holt, S., Bamford, M., Chazan, M. 2012.
397 Microstratigraphic evidence of in situ fire in the Acheulean strata of Wonderwerk Cave, Northern
398 Cape province, South Africa. *Proceedings of the National Academy of Sciences*, 109, 20,, E1215-
399 E1220.
- 400 Bernatchez, J. A. 2010. Taphonomic implications of orientation of plotted finds from Pinnacle Point
401 13B (Mossel Bay, Western Cape Province, South Africa). *Journal of Human Evolution* 59, 3-4, 274-
402 288.
- 403 Bird, M., Ayliffe, L.K., Fifield, K., Cresswell, R., Turney, C., 1999. Radiocarbon dating of 'old' charcoal
404 using a wet oxidation-stepped combustion procedure. *Radiocarbon* 41, 127-140.
- 405 Blaauw, M. 2010. Methods and code for 'classical' age-modelling of radiocarbon sequences.
406 *Quaternary Geochronology* 5, 512-518.
- 407 Blaauw, M., Christen, J.A. 2011. Flexible paleoclimate age-depth models using an autoregressive
408 gamma process. *Bayesian Analysis* 6, 457-474.
- 409 Bordes, J.-G., 2003. Lithic taphonomy of the Châtelperronian/Aurignacian interstratifications in Roc-
410 de-Combe and Le Piage (Lot, France). In: Zilhão, J., d'Errico, F. (Eds.), *The chronology of the*
411 *Aurignacian and of the Transitional technocomplexes. Dating, stratigraphies, cultural implications.*
412 *Instituto Português de Arqueologia, Lisboa*, 223-244.
- 413 Bordes J.-G., Teyssandier, N. 2012. The Upper Paleolithic nature of the Châtelperronian in South-
414 Western France: Archeostratigraphic and lithic evidence.
- 415 Bottema, S. 1975. The interpretation of pollen spectra from prehistoric settlements (with special
416 attention to Liguliflorae). *Palaeohistoria* 17, 17-35.

- 417 Burney, D.A., Vasey, N., Godfrey, L.R., Ramilisonina, Jungers, W.L., Ramarolahy, M., Raharivony, L.
 418 2008. New findings at Andrahomana Cave, Southeastern Madagascar. *Journal of Cave and Karst*
 419 *Studies* 70, 1, 13-24.
- 420 Butzer, K. 1984. Archaeology and Quaternary environment in the interior of southern Africa. In:
 421 Klein, R. (Ed.), *Southern African Prehistory and Paleoenvironments*. Balkema, Rotterdam, 1–64.
- 422 Butzer, K. 1986. Paleolithic adaptations and settlement in Cantabrian Spain. *Advances in World*
 423 *Archaeology* 5, 201–252.
- 424 Canti, M., Huisman, D.J. **in press**. Scientific advances in geoarchaeology during the last twenty years.
 425 *Journal of Archaeological Science*
- 426 Clarke, S.J., Miller, G.H., Murray-Wallace, C.V., David, B., Pasveer, J.M. 2007. The geochronological
 427 potential of isoleucine epimerisation in cassowary and megapode eggshells from archaeological
 428 sites. *Journal of Archaeological Science* 34, 1051-1063.
- 429 Coles, G.M. 1987. Aspects of the application of palynology to cave deposits in the Magnesian
 430 Limestone region of North Nottinghamshire. Unpublished PhD Thesis, University of Sheffield.
- 431 David, B., Roberts, R.G., Magee, J., Mialanes, J., Turney, C., Birds, M., White, C., Fifields, K., Tibby, J.,
 432 2007. Sediment mixing at Nonda Rock: investigations of stratigraphic integrity at an early
 433 archaeological site in northern Australia and implications for the human colonisation of the
 434 continent. *Journal of Quaternary Science* 22, 5, 449–479.
- 435 Dawkins, W.B. 1874. *Cave Hunting: Researches on the evidence of caves respecting the early*
 436 *inhabitants of Europe*. London, Macmillan & Co.
- 437 Delporte, H. 1984. *Le grand abri de La Ferrassie. Fouilles 1968–1973. Etudes Quaternaires, memoir*
 438 *no. 7*. Paris, Laboratoire de Paléontologie Humaine.
- 439 De Mortillet, G. 1865. *Le Préhistorique: Antiquité de l’Homme*. Paris, C. Reinwald.
- 440 Douka, K., Jacobs, Z., Lane, C., Grün, R., Farr, L., Hunt, C., Inglis, R.H., Reynolds, T., Albert, P., Aubert,
 441 M., Cullen, V., Hill, E., Kinsley, L., Roberts, R.G., Tomlinson, E.L., Wulf, S., Barker, G. 2014. The
 442 chronostratigraphy of the Haua Fteah cave (Cyrenaica, northeast Libya). *Journal of Human Evolution*
 443 66, 39-63.
- 444 Dykes, A.P. 2007. Mass movements in cave sediments: investigation of a ~40,000-year-old guano
 445 mudflow inside the entrance of the Great Cave of Niah, Sarawak, Borneo. *Landslides* 4,3, 279–290.
- 446 Edwards, K.J., Fyfe, R.M., Hunt, C.O., Schofield, J.E. **in press**. Moving forwards? Palynology and the
 447 human dimension. *Journal of Archaeological Science*
- 448 Farrand W. 1975. Sediment analysis of a prehistoric rockshelter: the Abri Pataud. *Quaternary*
 449 *Research* 5, 1–26.
- 450 Farrand, W.R. 2001. *Sediments and Stratigraphy in Rockshelters and Caves: A Personal Perspective*
 451 *on Principles and Pragmatics*. *Geoarchaeology* 16, 5, 537–557.
- 452 Fraipont, J., Lohest, M. 1887. La race humaine de Néanderthal ou de Canstadt en Belgique. *Archives*
 453 *de Biologie* 7, 587-757.
- 454 Gilbertson, D.D. 1996. Studies of lithostratigraphy and lithofacies: a selective review of recent
 455 research developments and their applications in geoarchaeology. In Barham, A. (ed.).
 456 *Archaeological Sediments and Soils*. London, University College London Publications, 99 - 144.

- 457 Gilbertson, D.D. 1989. The sedimentary sequence in Robin Hood's Cave, Creswell Crags. *Cave*
458 *Science* 16, 101-102.
- 459 Gilbertson, D., Bird, M., Hunt, C., McLaren, S., Mani Banda, R., Pyatt, B., Rose, J. & Stephens, M.
460 2005. Past Human activity and geomorphological change in a guano-rich tropical cave mouth: initial
461 interpretations of the Late Quaternary succession in the Great Cave of Niah, Sarawak. *Asian*
462 *Perspectives* 44, 1, 16-41.
- 463 Gilbertson, D., McLaren, S., Stephens, M., Hunt, C., Rose, J., Dykes, A., Grattan, J., Bird, M., Lewis, H.,
464 Kealhofer, L., Mani Banda, R., Badang, D., Daly, P., Rushworth, G., Pyatt, B., & Thompson, G. 2013.
465 The cave entrance sequences and environmental change. in Barker, G. (ed.) *Rainforest foraging and*
466 *farming in Island Southeast Asia: The archaeology of Niah Caves, Sarawak*. Cambridge, McDonald
467 Institute for Archaeological Research, 71-134.
- 468 Glover, I.C. 1979. The effects of sink action on archaeological deposits in caves: an Indonesian
469 example. *World Archaeology* 10, 3, 302-317.
- 470 Goldberg, P. 2000. Micromorphology and site formation at Die Kelders Cave I, South Africa. *Journal*
471 *of Human Evolution* 38, 43-90.
- 472 Goldberg, P., Sherwood, S. 2006. Deciphering human prehistory through the geoarcheological study
473 of cave sediments. *Evolutionary Anthropology* 15, 20 –36.
- 474 Grün, R. 1989. Electron Spin Resonance. *Quaternary International* 1, 65-109.
- 475 Grün, R., Eggins, S., Kinsley, L., Moseley, H., Sambridge, M. 2014. Laser ablation U-series analysis of
476 fossil bones and teeth. *Palaeogeography, Palaeoclimatology, Palaeoecology* 416, 150-167.
- 477 Grün, R., Stringer, C., McDermott, F., Nathan, R., Porat, N., Robertson, S., Taylor, L., Mortimer, G., Eggins,
478 S., McCulloch, M. 2005. U-series and ESR analyses of bones and teeth relating to the human burials
479 from Skhul. *Journal of Human Evolution* 49, 316–334.
- 480 Harrisson, T. 1959. Radiocarbon datings from Niah: a note. *Sarawak Museum Journal (New Series)*
481 13-14, 136-142.
- 482 Harrisson, T. 1964. 50,000 years of Stone Age culture in Borneo. *Smithsonian Institution Annual*
483 *Report* 1964, 521–530.
- 484 Harrisson, T. 1970. The prehistory of Borneo. *Asian Perspectives* 13, 17–45.
- 485 Havinga, A.J. 1984. A 20-year experimental investigation into differential corrosion susceptibility of
486 pollen and spores in different soil types. *Pollen et Spores* 26, 541-558.
- 487 Higham, T., Jacobi, R., Basell, L., Ramsey, C.B., Chiotti, L., Nespoulet, R. 2011. Precision dating of the
488 Palaeolithic: a new radiocarbon chronology for the Abri Pataud (France), a key Aurignacian
489 sequence. *Journal of Human Evolution* 61, 549-563.
- 490 Higham, T., Jacobi, R., Julien, M., David, F., Basell, L., Wood, R., Davies, W., Ramsey, C.B. 2010.
491 Chronology of the Grotte du Renne (France) and implications for the context of ornaments and
492 human remains within the Châtelperronian. *Proceedings, National Academy of Sciences USA* 107, 47,
493 20234–20239.
- 494 Higham, T.G., Jacobi, R.M., Ramsey, C.B. 2006. AMS radiocarbon dating of ancient bone using
495 ultrafiltration. *Radiocarbon* 48, 179–195.

- 496 Hill, E. A. 2014. The radiocarbon dating of terrestrial molluscs in North East Libya. Unpublished PhD
497 Thesis, Queen's University Belfast.
- 498 Hogg, A.G., Hua, Q., Blackwell, P.G., Niu, M., Buck, C.E., Guilderson, T.P., Heaton, T.J., Palmer, J.G.,
499 Reimer, P.J., Reimer, R.W., Turney, C.S.M., Zimmerman, S.R.H. 2013. SHCal13 Southern Hemisphere
500 calibration, 0–50,000 years cal BP. *Radiocarbon* 55, 4, 1889–1903.
- 501 Hunt, C.O. 1989. Molluscs from A. L. Armstrong's excavations in Pin Hole Cave, Creswell Crags. *Cave
502 Science* 16, 3, 97-100.
- 503 Hunt, C., Barker, G. 2014. Missing links, cultural modernity and the dead: anatomically modern
504 humans in the Great Cave of Niah (Sarawak, Borneo), in Dennell, R., Porr, M. (eds.). *East of Africa:
505 South Asia, Australia, and Human Origins*. Cambridge, Cambridge University Press, 90–107.
- 506 Hunt, C., Davison, J., Inglis, R., Farr, L., Barker, G., Reynolds, T., Simpson, D., el-Rishi, H. 2010. Site
507 formation processes in caves: the Holocene sediments of the Haua Fteah, Cyrenaica, Libya. *Journal
508 of Archaeological Science* 37, 1600–1611.
- 509 Hunt, C.O., Reynolds, T.G., el-Rishi, H.A., Buzian, A., Hill, E., Barker, G.W., 2011. Resource pressure
510 and environmental change on the North African littoral: Epipalaeolithic to Roman gastropods from
511 Cyrenaica, Libya. *Quaternary International* 244, 15-26.
- 512 Hunt, C. O., Rushworth, G., Dykes, A. P. 2007. UV-fluorescence microscopy and the coherence of
513 pollen assemblages in environmental archaeology and Quaternary geology. *Journal of Archaeological
514 Science* 34, 4, 562-571.
- 515 Huxley, T.H. 1863. *Evidence of Man's place in Nature*. London, Williams & Norgate.
- 516 Inglis, R.H. 2012. Human occupation and changing environments during the Middle to Later Stone
517 Age: Soil micromorphology at the Haua Fteah, Libya. Unpublished PhD Thesis, University of
518 Cambridge.
- 519 Jacobi, R.M., Rowe, P.J., Gilmour, M.A., Grün, R., Atkinson, T.C. 1998. Radiometric dating of the
520 Middle Palaeolithic tool industry and associated fauna of Pin Hole Cave, Creswell Crags, England.
521 *Journal of Quaternary Science* 13, 29–42.
- 522 Jacobsen, T.W., Farrand, W.R. 1987. *Franchthi Cave and Paralia: maps, plans and sections
523 (Excavations at Franchthi Cave, Greece)*. Bloomington (IN), Indiana University Press.
- 524 Jenkinson, R.D.S. 1984. *Creswell Crags: Late Pleistocene sites in the East Midlands*. Oxford, British
525 *Archaeological Reports*, British Series 122.
- 526 Karkanas, P., Bar-Yosef, O., Goldberg, P., Weiner, S. 2000. Diagenesis in prehistoric caves: the use of
527 minerals that form in situ to assess the completeness of the archaeological record. *Journal of
528 Archaeological Science* 27, 915-929.
- 529 Karkanas, P., Goldberg, P. 2010. Site formation processes at Pinnacle Point Cave 13B (Mossel Bay,
530 Western Cape Province, South Africa): resolving stratigraphic and depositional complexities with
531 micromorphology. *Journal of Human Evolution* 59, 256-273.
- 532 Kourampas, N., Simpson, I.A., Perera, N., Deraniyagala, S.U., Wijeyapala, W.H. 2009. Rockshelter
533 sedimentation in a dynamic tropical landscape: Late Pleistocene–Early Holocene archaeological
534 deposits in Kitulgala Beli-lena, southwestern Sri Lanka. *Geoarchaeology* 24, 6, 677–714.

- 535 Lartet, E., Christie, H. 1875. *Reliquiae Aquitaniae: Being contributions to the archaeology and*
536 *palaeontology of Perigord and adjoining provinces of Southern France.* London: Williams & Norgate.
- 537 Laville, H., Rigaud, J.P., Sackett, J. 1980. *Rock shelters of the Perigord.* New York: Academic Press.
- 538 MacFarlane, D. A., Lundberg, J. 2005. The 19th Century Excavation of Kent's Cavern, England.
539 *Journal of Cave and Karst Studies* 67, 1, 39-47.
- 540 Mallol, C., Mentzer, S.M., Wrinn, P.J. 2009. A micromorphological and mineralogical study of site
541 formation processes at the late Pleistocene site of Obi-Rakhmat, Uzbekistan. *Geoarchaeology* 24, 5,
542 548-575.
- 543 Marom, A., McCullagh, J.S.O., Higham, T.F.G., Hedges, R.E.M. 2013. Hydroxyproline dating:
544 experiments on the 14C analysis of cointaminated and low-collagen bones . *Radiocarbon* 55, 2–3,
545 698–708.
- 546 Mercier, N., Valladas, H., Froget, L., Joron, J.L., Reyss, J.L., Weiner, S., Goldberg, P., Meignen, L., Bar-
547 Yosef, O., Belfer-Cohen, A., Chech, M., Kuhn, S.L., Stiner, M.C., Tiller, A.M., Arensburg, B.,
548 Vandermeersch, B. 2007. Hayonim Cave: TL-based chronology for this Levantine Mousterian
549 sequence. *Journal of Archaeological Science* 34, 1064-1077.
- 550 Millard, A.R., Hedges, R.E.M. 1996. A diffusion-adsorption model of uranium uptake by
551 archaeological bone. *Geochim. Cosmochim. Acta* 60, 12, 2130-2152.
- 552 Movius, H.L., 1963. L'Âge du Périgordien et de l'Aurignacien et du Proto-Magdalénien en France sur
553 la base des datations au carbone 14. *Bulletin Société Méridionale Spéléologie Préhistorique* 6, 131-
554 142.
- 555 Movius, H.L. Jr. (Ed.). 1975. *Excavation of the Abri Pataud, Les Eyzies (Dordogne).* American School of
556 Prehistoric Research 30, Peabody Museum, Harvard University, Cambridge, Mass.
- 557 Movius, H.L. Jr. (Ed.). 1977. *Excavation of the Abri Pataud, Les Eyzies (Dordogne): Stratigraphy.*
558 *American School of Prehistoric Research* 31, Peabody Museum, Harvard University, Cambridge,
559 Mass.
- 560 Murray, A.S., Wintle, A.G., 2000. Luminescence dating of quartz using an improved single-aliquot
561 regenerative-dose protocol. *Radiation Measurement* 32, 57-73.
- 562 Olley, J.M., Caitcheon, G.G., Roberts, R.G., 1999. The origin of dose distributions in fluvial sediments,
563 and the prospect of dating single grains from fluvial deposits using optically stimulated
564 luminescence. *Radiation Measurements* 30, 207-217.
- 565 Pengelly, W., Busk, G., Evans, J., Pestwiche, J., Falconer, H., Ramsay A. 1873. Report on the
566 exploration of Brixham Cave, conducted by a committee of the Geological Society, and under the
567 supervision of W. Pengelly Esq. FRS, aided by a local committee, with descriptions of the animal
568 remains by George Busk, Esq. FRS, and of the flint implements by John Evans, Esq. FRS, Joseph
569 Prestwiche Esq., FRS. &c. *Philosophical Transactions of the Royal Society, London*, 163, 471-572.
- 570 Penkman, K.E.H., Kaufman, D.S., Maddy, D., Collins, M.J. 2008. Closed-system behaviour of the intra-
571 crystalline fraction of amino acids in mollusc shells. *Quaternary Geochronology* 3, 2-25.
- 572 Peyrony, D., 1934. *La Ferrassie. Moustérien, Périgordien, Aurignacien.* *Préhistoire.* E. Leroux, Paris, t.
573 III, 151 p.

574 Pike, A.W.G., Eggins, S., Grün, R., Hedges, R.E.M., Jacobi, R.M. 2005. U series dating of Late
575 Pleistocene fauna from Wood Quarry (Steetley), Nottinghamshire, UK. *Journal of Quaternary Science*
576 20, 1, 59-65.

577 Pike, A.W.G., Hedges, R.E.M., van Calsteren, P. 2002. U-series dating of bone using the diffusion-
578 adsorption model. *Geochimica and Cosmochimica Acta* 66, 24, 4273-4286.

579 Pickering, R., Hellstrom, J.C. **in press**. Recent advances and future prospects of the uranium-series
580 chronometer applicable to archaeology. *Journal of Archaeological Science*.

581 Rabett, R., Farr, L., Hill, E., Hunt, C., Lane, R., Moseley, H., Stimpson, C., Barker, G. 2013. The
582 Cyrenaican Prehistory Project 2012: the sixth season of excavations in the Haua Fteah cave. *Libyan*
583 *Studies* 44, 113-125.

584 Reimer, P.J., Bard, E., Bayliss, A., Beck, J.W., Blackwell, P.G., Ramsey, C.B., Buck, C.E., Cheng, H.,
585 Edwards, R.L., Friedrich, M., Grootes, P.M., Guilderson, T.P., Haflidason, H., Hajdas, I., Hatté, C.,
586 Heaton, T.J., Hoffmann, D., Hogg, A.G., Hughen, K.A., Kaiser, K.F., Kromer, B., Manning, S., Niu, M.,
587 Reimer, R.W., Richards, D.A., Scott, E.M., Southon, J.R., Staff, R.A., Turney, C.S.M., van der Plicht, J.
588 2013 INTCAL 13 and MARINE 13 radiocarbon age calibration curves 0-50,000 years cal BP.
589 *Radiocarbon* 55, 4, 1869-1887.

590 Ramsey, C.B. 1995. Radiocarbon calibration and analysis of stratigraphy: the OxCal program.
591 *Radiocarbon* 37, 2, 425-430.

592 Richter, D., Krbetschek, M. 2006. A new thermoluminescence dating technique for heated flint.
593 *Archaeometry* 48, 4, 1475-4754.

594 Roche, J. 1953. La grotte de Taforalt. *Anthropologie* 57, 375-380.

595 Rowe, P.J., Atkinson, T.C., Jenkinson, R.D.S. 1989. Uranium-series dating of cave deposits at
596 Creswell Crags Gorge, England. *Cave Science* 16, 1, 3-17.

597 Russell, N.J., Armitage, S.J. 2012. A comparison of single-grain and small aliquot dating of fine sand
598 from Cyrenaica, northern Libya. *Quaternary Geochronology* 10, 62-67.

599 Schaafhausen, H. 1861. On the crania of the most ancient races of Man. *Natural History Review* ,
600 155-175.

601 Schwartz, H., Grün, R. 1992. Electron Spin Resonance (ESR) dating of the origin of modern man.
602 *Philosophical Transactions of the Royal Society B* 337, 145-148.

603 Shahack-Gross, R., Berna, F., Karkanas, P., Weiner, S. 2004. Bat guano and preservation of
604 archaeological remains in cave sites. *Journal of Archaeological Science* 31, 1259-1272.

605 Shao, Q, Bahain, J.-J., Dolo, J.-M., Falguères, C. 2014. Monte Carlo approach to calculate US-ESR age
606 and age uncertainty for tooth enamel. *Quaternary Geochronology* 22, 99-106.

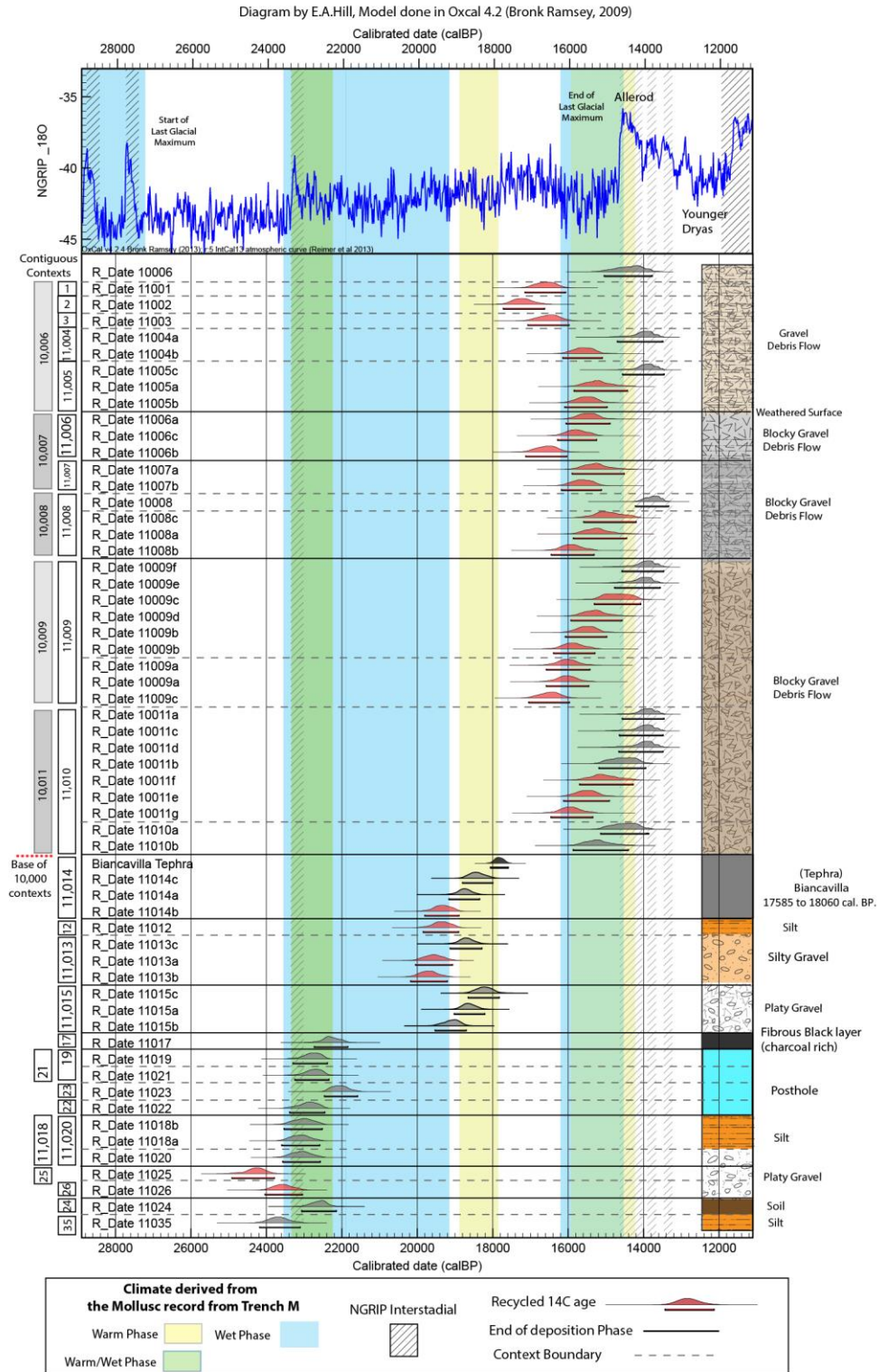
607 Simpson, D.J. 2014. The palynology of the Haua Fteah, Libya. Unpublished PhD Thesis, Queen's
608 University Belfast.

609 Simpson, D. J., Hunt, C. O. 2009. Scoping the past human environment: a case study of pollen
610 taphonomy at the Haua Fteah, Cyrenaica, Libya. *Archaeological Review from Cambridge* 24, 2, 27-
611 46.

- 612 Soficaru, A., Petrea, C., Dobos., A., Trinkhaus, E. 2007. The Human Cranium from the Peștera
613 Cioclovina Uscată, Romania: Context, Age, Taphonomy, Morphology, and Paleopathology. *Current*
614 *Anthropology* 48, 4, 611-619.
- 615 Solecki R.S. 1955. Shanidar Cave, a Palaeolithic Site in Northern Iraq. *Smithsonian Institutional*
616 *Annual Report* (for 1954), 389-425.
- 617 Solecki R.S. 1963. Prehistory in Shanidar valley, Northern Iraq. *Science* 139, 1551,179-193.
- 618 Staurset, S., Coulson, S. 2014. Sub-surface movement of stone artefacts at White Paintings Shelter,
619 Tsodilo Hills, Botswana: Implications for the Middle Stone Age chronology of central southern Africa.
620 *Journal of Human Evolution* 75, 163-175.
- 621 Stephens, M., Rose, J. Gilbertson, D., Canti, M. 2005. The micromorphology of tropical cave
622 sediments – the Great Cave of Niah, Malaysian Borneo. *Asian Perspectives* 44, 1, 42-55.
- 623 Torres, T., Ortiz, J.E., Fernández, E., Arroyo-Pardo, E., Grün, R., Pérez-González, A. 2014. Aspartic acid
624 racemization as a dating tool for dentine: a reality. *Quaternary Geochronology* 22, 43-56.
- 625 Weiner, S., Goldberg, P., Bar-Yosef, O. 2002. Three-dimensional distribution of minerals in the
626 sediments of Hayonim Cave, Israel: diagenetic processes and archaeological implications. *Journal of*
627 *Archaeological Science* 29, 1289–1308.
- 628 Wood, R.E. **in press**. From revolution to convention: The past, present and future of radiocarbon
629 dating
- 630 Yravedra, J., Gómez-Castanedo, A. 2014. Taphonomic implications for the Late Mousterian of South-
631 West Europe at Esquilieu Cave (Spain). *Quaternary International* 337, 225-236.
- 632
- 633

634 **List of Figures**

635 Fig. 1: Oxcal plot of radiocarbon dates on *Helix melanostoma* showing recycling and redeposition in
 636 the upper part of Trench M in the Haua Fteah.



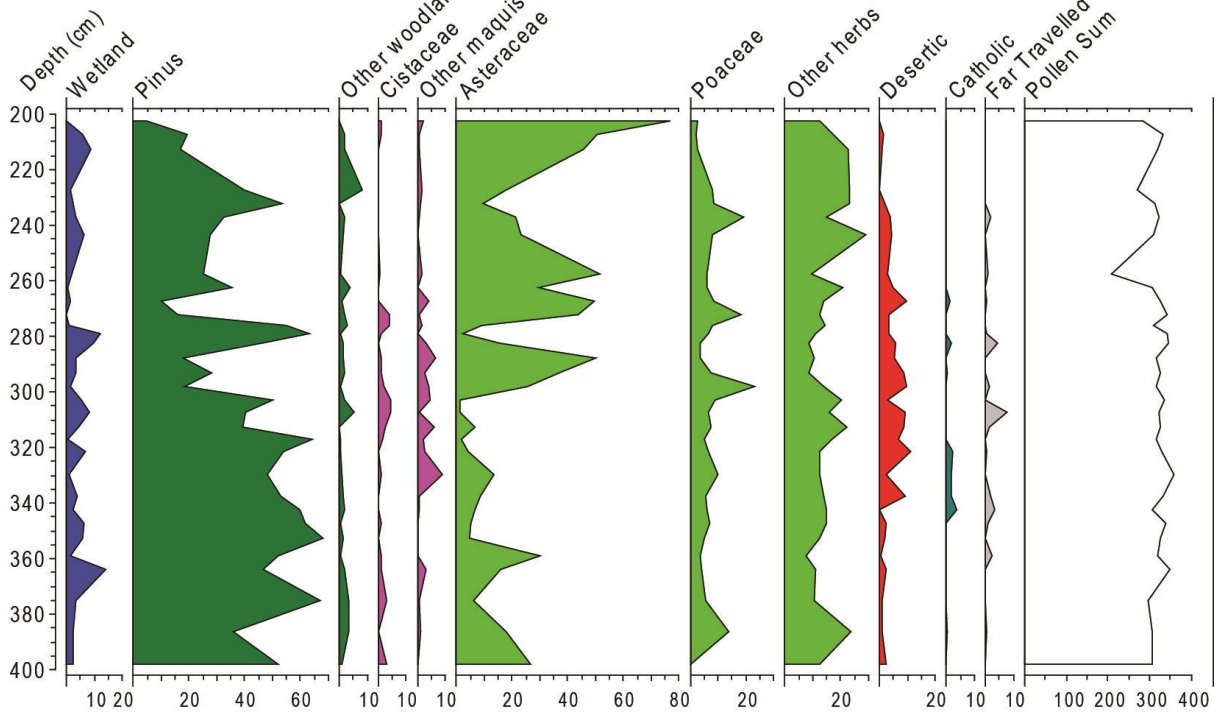
637

638

639 Fig. 2. Summary pollen diagram of the upper part of the Middle Trench in the Haul Fteah. The
640 diagram covers approximately the same stratigraphic interval as that in Fig. 2.

Haul Fteah Main Section (part)

Analysed D Simpson



641

642

643

644

645

646

647

648

649

650

651

652

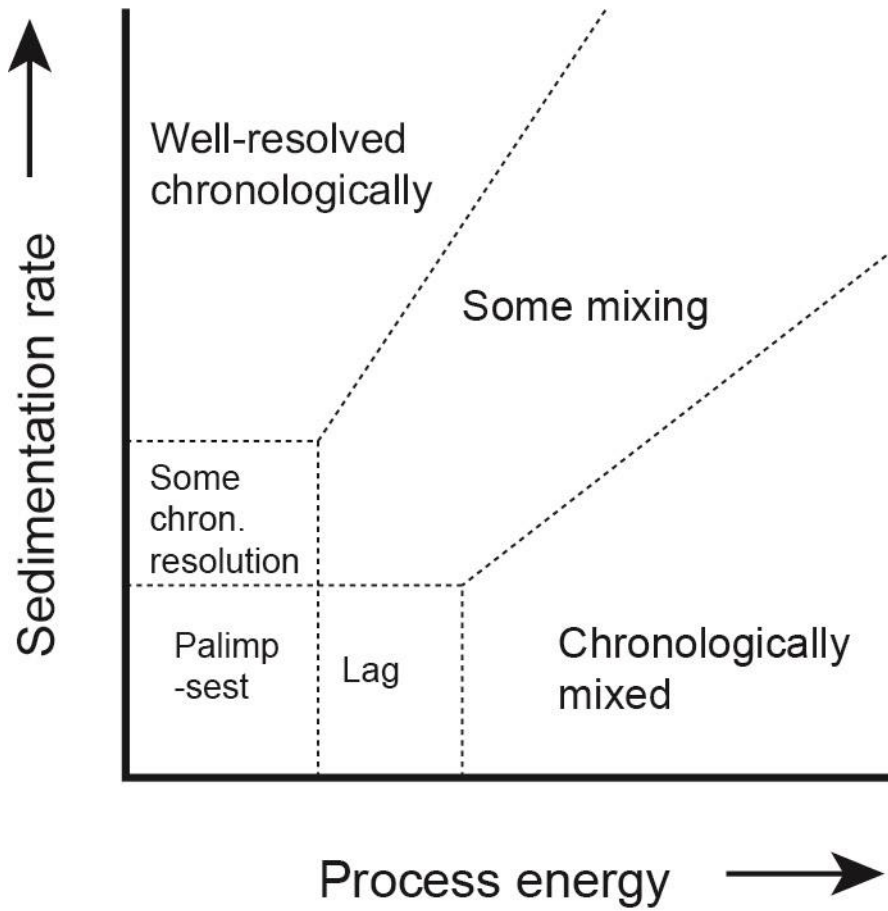
653

654

655

656

657 Fig. 3. Conceptual sketch of the relationship between sedimentation rate, process energy and the
658 probability of chronologically-resolved *in-situ* archaeology.



659
660
661
662