

**Travel scenario**

**Shown on the map**

Scenario 1: Travel by car

.....

Scenario 2: Travel by rail

-----

Scenario 3: Travel by coach

.....

Scenario 4: Travel by air

1 \_\_\_\_\_

Scenario 5: Travel by air with an intermediate change (air + air)

2 \_\_\_\_\_

Figure 1. Travel scenarios for holidaymaking by Britons in Southern France (schematic and not to scale).

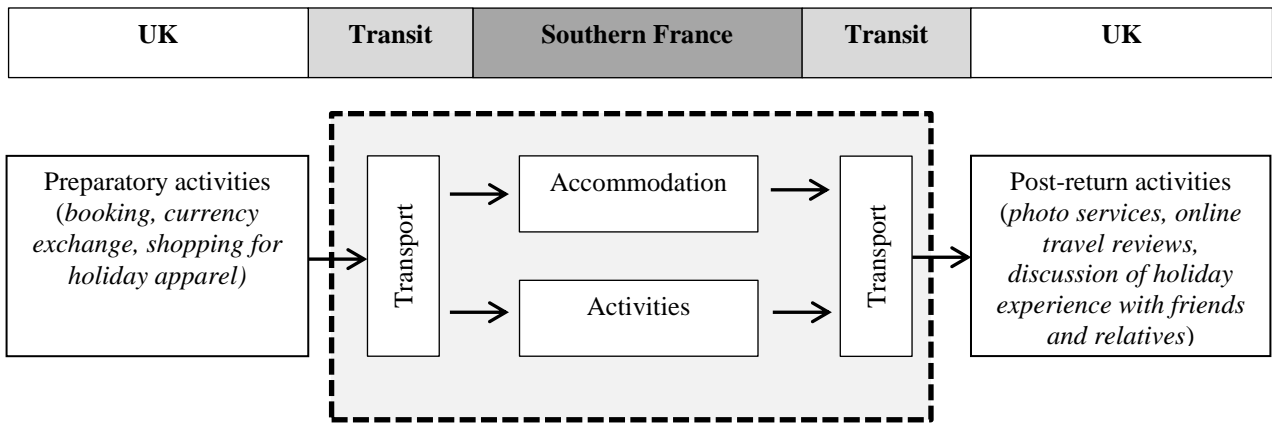


Figure 2. System boundary for carbon footprint assessment of holidaying in Southern France.

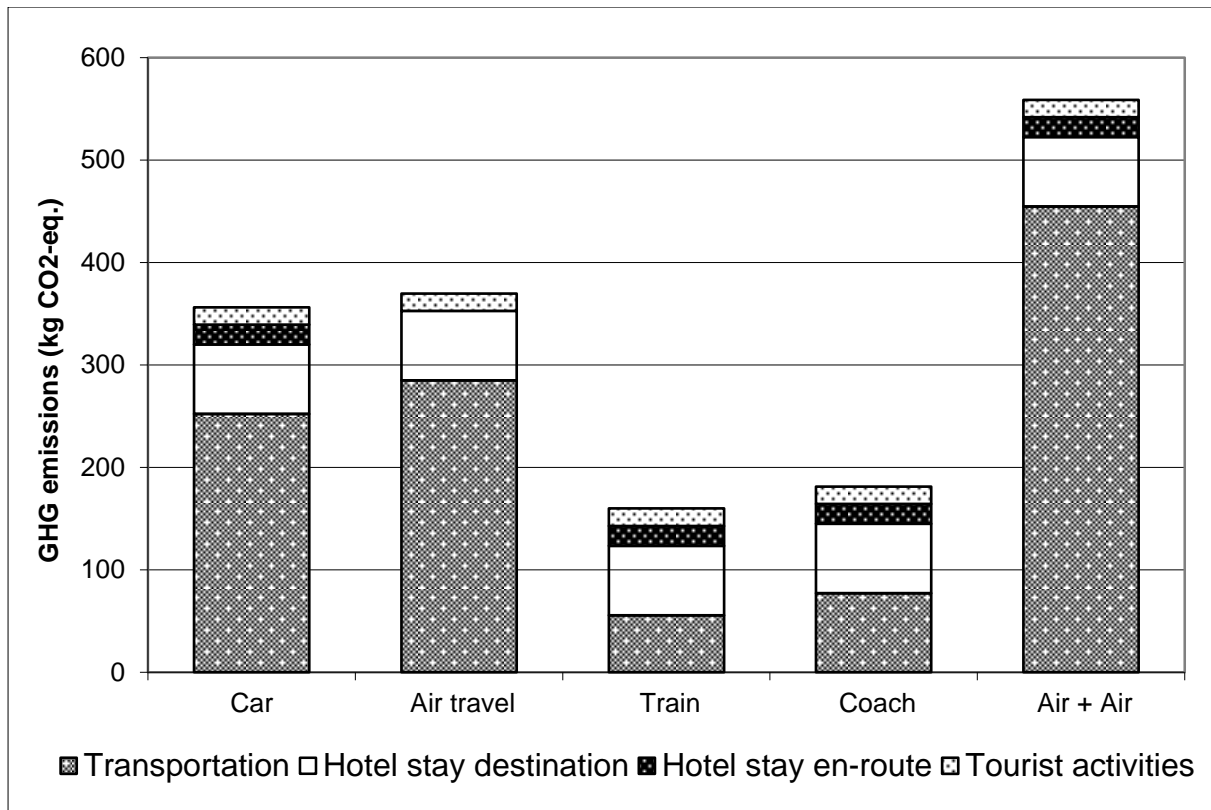


Figure 3. The carbon footprint from different holiday travel scenarios to Southern France, per tourist (7 nights).

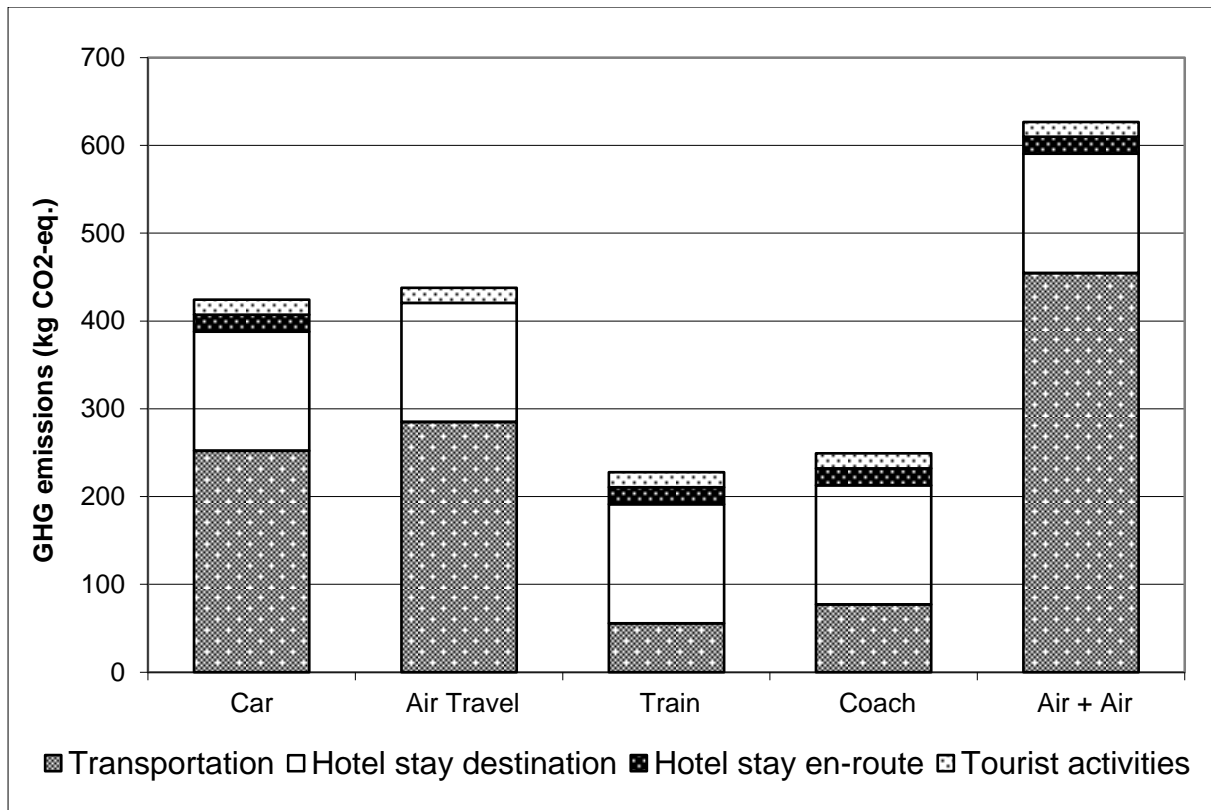


Figure 4. The carbon footprint from different holiday travel scenarios to Southern France, per tourist (14 nights).

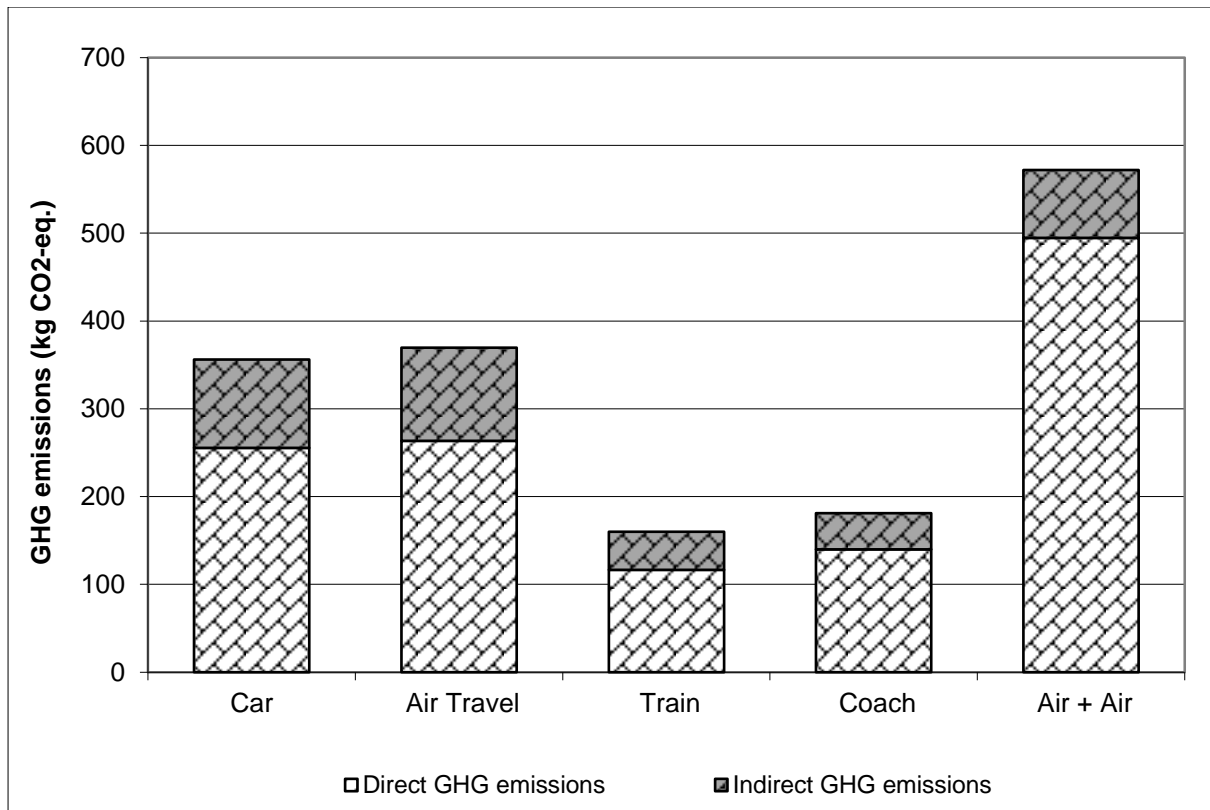


Figure 5. Direct and ‘indirect’ carbon footprints from different holiday travel scenarios to Southern France, per tourist (length of stay = 7 nights<sup>1</sup>).