

NHamp
F
44
.J23
2000


2000 ANNUAL REPORT TOWN OF JAFFREY

FINANCIAL REPORTS
TOWN MEETINGS
TOWN OFFICIALS
ELECTIONS
REPORTS

J23
F
44

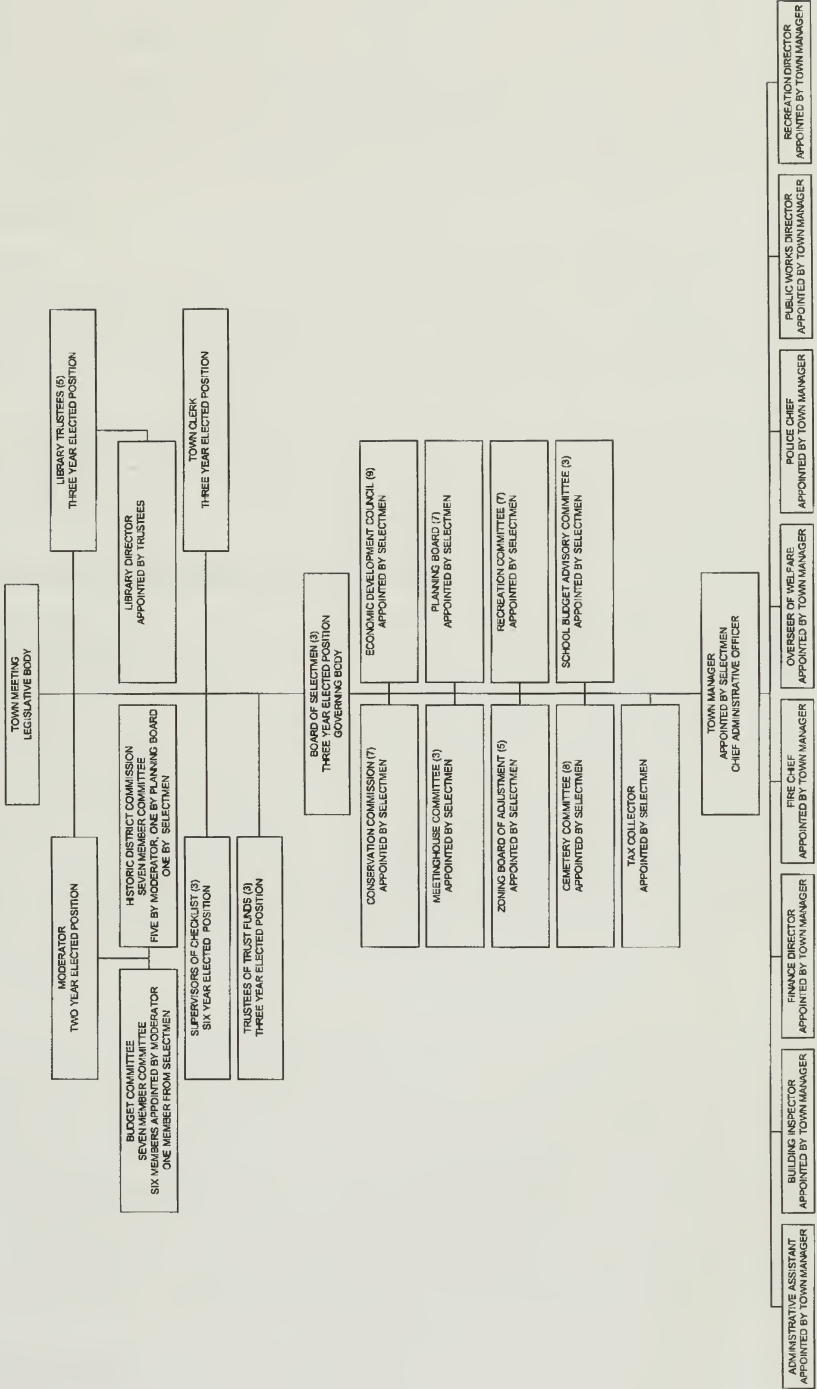
J23
2000

ANNUAL REPORT
of
THE TOWN OF
JAFFREY
NEW HAMPSHIRE



For The Year
2000

Town of Jaffrey Organizational Chart



DIRECTORY OF TOWN OFFICIALS

2000 TOWN MEETING MINUTES ----- 12
2001 WARRANT ----- 21
2001 BUDGET ----- 26
LAYMAN’S WARRANT ----- 34

FINANCIAL REPORTS

1999 AUDIT REPORT ----- 42
2000 REPORT OF EXPENDITURES ----- 50
2000 STATEMENT OF BONDED DEBT ----- 51
2000 SUMMARY OF INVENTORY VALUATION ----- 52
2000 TAX RATE ----- 54

TOWN CLERK’S REPORT ----- 55
TAX COLLECTOR’S REPORT ----- 56
TREASURER’S REPORT ----- 58
2000 CAPITAL RESERVE FUNDS ----- 62
ALICE POOLE FUND REPORT ----- 66

REPORTS — BOARDS, COMMISSIONS, AND COMMITTEES

BOARD OF SELECTMEN ----- 69
CONSERVATION COMMISSION ----- 70
ECONOMIC DEVELOPMENT COUNCIL ----- 71
HISTORIC DISTRICT COMMISSION ----- 72
LIBRARY TREASURER ----- 73
LIBRARY TRUSTEES ----- 75
MEETINGHOUSE COMMITTEE ----- 76
MONADNOCK ADVISORY COMMITTEE ----- 77
PLANNING BOARD ----- 78
T.E.A.M. JAFFREY ----- 79
RAILS-TO-TRAILS COMMITTEE ----- 80
V.F.W. MEMORIAL AMBULANCE ----- 81
ZONING BOARD OF ADJUSTMENT ----- 82

REPORTS — STAFF

TOWN MANAGER ----- 84
ANIMAL CONTROL OFFICE ----- 85
BUILDING INSPECTOR ----- 86
FIRE DEPARTMENT ----- 87
HEALTH OFFICER ----- 88
LIBRARY DIRECTOR ----- 89
OVERSEER OF PUBLIC WELFARE ----- 90
POLICE DEPARTMENT ----- 91
PUBLIC WORKS DEPARTMENT ----- 93
RECREATION DEPARTMENT ----- 95
REGIONAL PROSECUTOR ----- 97

INFORMATION REPORTS

2000 VITAL STATISTICS ----- 99
DIRECTORY OF TAXABLE PROPERTY ----- 109

DIRECTORY OF TOWN OFFICIALS

ELECTED OFFICIALS

BOARD OF SELECTMEN

Richard H. Olson, Chairman	Term expires 2001
Michael C. Barlick	Term expires 2002
Jeanne LaBrie	Term expires 2003

LIBRARY TRUSTEES

Elizabeth Shea, Chairman	Term expires 2001
Maria Thoin, Secretary	Term expires 2003
Kevin Sterling, Treasurer	Term expires 2001
Frederick Richardson	Term expires 2002
C. Tuesday Wright	Term expires 2003

MODERATOR

Marc Tieger	Term expires 2002
Phil Cournoyer, Assistant (Appointed)	

REPRESENTATIVES TO THE GENERAL COURT

Joseph Manning	Term expires 2002
H. Charles Royce	Term expires 2002

SUPERVISORS OF THE CHECKLIST

Betty Balentine	Term expires 2004
Juliette DeGrandpre	Term expires 2002
Sylvia Hamilton	Term expires 2006

TOWN CLERK

Maria Chamberlain	Term expires 2002
Dawn Oswalt, Deputy (Appointed)	

TREASURER

Sandra Stewart	Term expires 2002
Theresa Chamberlain, Deputy (Appointed)	

TRUSTEES OF THE TRUST FUND

Gary Arceci	Term expires 2003
William Arthur	Term expires 2002
Edward Shea	Term expires 2001

APPOINTED OFFICIALS

BUDGET COMMITTEE

Robert Bussiere, Chairman	Term expires 2001
Weltha Barker	Term expires 2002
Robert Jalbert	Term expires 2003
Richard Lambert	Term expires 2003
Susan Peterson	Term expires 2002
Matthew Shea	Term expires 2001
Michael C. Barlick	Selectmen's Representative

CEMETERY COMMITTEE

Donald Cramb, Member at Large	Term expires 2001
Leslie Hildreth, Member at Large	Term expires 2002
Priscilla Palmer, Member at Large	Term expires 2003
Randyl Cournoyer	Cournoyer Funeral Home
Richard Davis	American Legion Representative
Wilfred Pelletier	V.F.W. Representative
Robert Stephenson	Historical Society Representative
Jeanne LaBrie	Selectmen's Representative

CONSERVATION COMMISSION

William Elliott, Chairman	Term expires 2002
Patricia Burke	Term expires 2002
Elliot "Bud" Morrison	Term expires 2003
Vacancy	Term expires 2003
Vacancy	Term expires 2004
Vacancy	Term expires 2004
Vacancy (Alternate)	Term expires 2002
Vacancy (Alternate)	Term expires 2003
Michael C. Barlick	Selectmen's Representative

ECONOMIC DEVELOPMENT COUNCIL

Sam Greene, Chairman	Term expires 2002
David Baron, Building Inspector	Term expires 2002
Wayne Cooper	Term expires 2001
Kevin Hampsey	Term expires 2001
Steve Krause	Term expires 2003
Barry Miller	Term expires 2003
Jonathan Sistare, Town Manager	Term expires 2001
Michael C. Barlick	Selectmen's Representative
Vacancy	Term expires 2002
Peter Davis, Economic Development Director	Term expires 2003 Staff

HEALTH OFFICER

Joseph Frederick (Rick) Forcier, Jr.
Jonathan Sistare, Deputy (Appointed)

HISTORIC DISTRICT COMMISSION

Nancy Nelson, Chairman	Term expires 2003
Nancy Lloyd, Vice Chairman	Term expires 2001
David Lang, Secretary	Term expires 2002
John Sanderson	Term expires 2002
Helen Cox, Alternate	Term expires 2002
George Dishong, Alternate	Term expires 2002
Linda Giragosian, Alternate	Term expires 2003
Joanne Buck	Planning Board
	Representative
Jeanne LaBrie	Selectmen's
	Representative

MEETINGHOUSE COMMITTEE

George Cox	
John Sanderson	
Jeanne LaBrie	Selectmen's
	Representative

MONADNOCK ADVISORY COMMISSION

William Elliott
Ann Royce

PLANNING BOARD

Diane Schott, Chairman	Term expires 2002
Joanne Buck	Term expires 2002
Sam Greene	Term expires 2003
Daniel Griffin	Term expires 2003
Richard Grodin	Term expires 2001
Robin Mazejka	Term expires 2001
Kevin Hampsey, Alternate	Term expires 2003
R. Glen Peterson, Alternate	Term expires 2001
Steven Walker, Alternate	Term expires 2002
Richard H. Olson	Selectmen's
	Representative

SCHOOL BUDGET ADVISORY COMMITTEE

Franklin W. Sterling, Jr.	Term expires 2003
Robin Mazejka	Term expires 2002

T.E.A.M. JAFFREY BOARD OF DIRECTORS

James P. DuMont, President
Michael C. Barlick, Vice President
Joanne Buck, Secretary
Benjamin Wheeler, Treasurer
Jeff Crocker
Suzanne Crossley
Jerry Darsie

Paula Kuja
Stanford Long
Dan Nelson
Richard H. Olson

ZONING BOARD OF ADJUSTMENT

Katherine Olson, Chairman	Term expires 2002
Jennifer Roth	Term expires 2001
Lee Sawyer	Term expires 2001
Phil Tremblay	Term expires 2003
Andrew Webber	Term expires 2002
James DuMont, Alternate	Term expires 2001
Stanford Long, Alternate	Term expires 2002

TOWN OF JAFFREY EMPLOYEES

TOWN OFFICE PERSONNEL

Jonathan Sistare	Town Manager
Rex Maxfield	Administrative Assistant
Erlene Lemire	Secretary/Property Records
Dawn Oswalt	Tax Collector
Pamela Bernier	Finance Director
Barbara Meinsma	Finance Assistant (Part- time)
David Baron	Building Inspector
Peter Davis	Economic Development Director
Peter Lambert	Assistant (Part-time)

FIRE DEPARTMENT

John (Jack) White	Fire Chief
Kevin Chamberlain	Assistant Fire Chief
Andrew Baranowski	
Chris Bergeron	
Norman Bosse	
David Buckner	
David Chamberlain	
Peter Chamberlain	
Stephen Christian	
Daniel Cloutier	
James Devlin	
Andy Dimond	
Keith Dupuis	
Michael Greenough	
Robert Jalbert	
Richard Lambert	
Paul Merenda, Jr.	
Nathaniel Oswalt	
Jeffrey Proulx	
Stephanie Quinlan	

Raymond Record
Scott Shelley
Arthur Snow
Richard Trempe

JAFFREY MAIN STREET
Michael Provost

Executive Director

LIBRARY PERSONNEL

Joan Knight
Christine Tarrío
Sally Dunn
Marilyn Simons
Sheila Vanderhorst

Director
Children's Librarian
Library Assistant
Library Assistant
Library Assistant

OVERSEER OF PUBLIC WELFARE
Franklin W. Sterling, Jr.

POLICE DEPARTMENT

Robert (Bob) Pelio
Richard Carpenter
Todd Feyrer
Steven Reynolds
William Oswalt
Raymond Bernier
Scott Dunn
Brendan LaFlamme
Michael Prince
Jeffrey Proulx
Scott Stevens
Craig Tucker
Lori Coffin
Dominick Arceci
Bertha Bourque
David O'Neil

Chief
Lieutenant
Sergeant
Sergeant
Detective
Officer (Part-time)
Officer
Officer
Officer
Officer
Officer
Officer
Office Manager
Crossing Guard
Crossing Guard
Crossing Guard

PUBLIC WORKS DEPARTMENT

J. Esposito (Jes) Alexant
Joseph Frederick (Rick) Forcier, Jr.
Sherry Goss
Gabriel Bergeron

Janet Chalke

Norman Chalke

Gerald Charlonne

Ray Cormier
William Elliott
Robert Gordon

Director
General Foreman
Administrative Secretary
Parks/Commons/
Cemeteries (Seasonal)
Parks/Commons/
Cemeteries Foreman
Parks/Commons/
Cemeteries Laborer
Transfer/Recycling
Center (Part-time)
Waste Water Operator I
Water Administration
Water Works Operator II

Lewis Gregory
Bruce Hanson

Nelson Hartwell
Bruce Hautanen
Samuel Hill

David Kemp
Thomas Lambert
Jillian Lowe

Damon Poor
James Price
Benjamin St. Pierre

Jay Taylor

Waste Water Operator II
Transfer/Recycling
Center Attendant
Water Works Operator I
Equipment Operator
Parks/Commons/
Cemeteries (Seasonal)
Mechanic
Highway Laborer
Transfer/Recycling
Center Attendant
Highway Laborer
Equipment Operator
Parks/Commons/
Cemeteries (Seasonal)
Truck Driver

RECREATION DEPARTMENT

Walter Pryor
Kathy Batchelder
Ken Butler
Janet Sullivan

Alan Morris
Kevin Brassard
Brandy Adams
Ryan Bell
Tyson Coey
Stephanie Dionne
Arlene Dodge
Jessica Dodge
Caitlin Duffy
Hannah Duffy
Jonathan Farmer
Courtney Gagne
Nancy Gladding
Abby Hill
Anne Lambert
Nathan Luscombe
Katherine Marlowe
Allison Mayer
Vanessa Moeller
Betsy Oswalt
Matt Patterson
Lisa Pourier
Heidi Torphy
Josh Whitney
Lindsay Whitney

Director
Secretary
Program Director
Administration (Part-
time)
Maintenance Technician
Ice Rink Attendant
Summer Personnel
Summer Personnel
Summer Personnel
Summer Personnel
Summer Personnel
Summer Personnel
Summer Personnel
Summer Personnel
Summer Personnel
Summer Personnel
Summer Personnel
Summer Personnel
Summer Personnel
Summer Personnel
Summer Personnel
Summer Personnel
Summer Personnel
Summer Personnel

REGIONAL PROSECUTOR

David Park
Holly Riutta

Prosecutor
Legal Assistant

State of New Hampshire
Town of Jaffrey
Annual Town Meeting Warrant
Minutes for 2000

To: The inhabitants of the Town of Jaffrey, in the County of Cheshire, in the State of New Hampshire, qualified to vote in Town affairs:

You are hereby notified to meet at the Ernest J. Pratt Auditorium in said Jaffrey on Tuesday, the 14th March, 2000 at eight o'clock in the forenoon (polls close at 7:00p.m.) to vote for the town officers and to act on other questions as required by law to be decided by official ballot. Pursuant to RSA 39:2a and the vote of the Town at adjourned session of Town Meeting on March 13, 1979 and the Town Meeting on March 13, 1993, the business portion of the meeting will be recessed until nine o'clock in the forenoon, Saturday, March 18th, 2000, at which time the Town will act on all subjects described in the following Warrant Articles except those requiring action by official ballot:

Art. 1. To choose the following Town Officers: (by Official Ballot)

- Moderator - two year term - Marc P. Tieger
- Selectman - three year term - Jeanne LaBrie
- Trustee of the Trust Funds - three year term - Gary P. Arceci
- Supervisor of the Checklist - six year term - Sylvia J. Hamilton
- Library Trustees - three year terms - Maria Thoin
- C. Tuesday Wright

Art. 2. To see if the Town will vote to adopt the following amendments to the Jaffrey Zoning Ordinance, as prepared by the Jaffrey Planning Board, to be voted on by Official Ballot:

1. Are you in favor of adopting Amendment Number 1 to the Land Use Plan as proposed by the Planning Board? This amendment eliminates some inconsistent wording in the ordinance, establishes provisions for storage, collection and disposal of refuse for multi-family units within Clusters, contains standards for construction of private roads, and requires a fifty foot buffer area around the exterior of a Cluster Development.

Yes-830

No- 179

2. Are you in favor of adopting Amendment Number 2 to the Land Use Plan as proposed by the Planning Board? This amendment clarifies language of the sign ordinance and also contains new provisions for signs in industrial parks, complexes, and shopping centers of ten or more acres.

Yes - 806

No - 194

3. Are you in favor of adopting Amendment Number 3 to the Land Use Plan as proposed by the Planning Board? This amendment cleans up the language and restores provisions allowing sale and repair of automobiles and for upholstery shops in the Commercial Districts.

Yes - 809

No - 190

4. Are you in favor of adopting Amendment Number 4 to the Land Use Plan as proposed by the Planning Board? This amendment establishes provisions regarding signs placed in windows in the commercial districts.

Yes - 697

No - 279

5. Are you in favor of adopting Amendment Number 5 to the Land Use Plan as proposed by the Planning Board? This amendment stipulates that the school portion of Impact Fees may be used only for capital projects and requires that these funds be used solely as revenue to reduce Jaffrey's local education tax rate.

Yes - 876

No - 123

6. Are you in favor of Amendment Number 1 to the Manufactured Housing/Mobile Home Park Ordinance as proposed by the Planning Board? This is a complete re-write of an old ordinance. The new version eliminates out of date language and provisions, adjusts requirements to conform with current conditions, and provides for setting aside open space for common use.

Yes - 834

No - 161

Recessed until March 18th, 2000, at 9:00 a.m.

The hour of 9:00a.m. having arrived, the Town Moderator, Marc P. Tieger, reconvened the Annual Town Meeting of Jaffrey.

The Pledge of Allegiance was led by the Boy Scouts from Troop 33, after which Mr. Tieger asked everyone to remain standing for a moment of reflection.

Mr. Tieger recognized Jim Dumont, Owen Houghton, Cynthia Hamilton, Charles Royce, to speak briefly on a few town related items of interest.

Mr. Tiger then went over the basic ground rules of how he moderates his meeting. He made note that Philip Cournoyer and Charles Royce will be Pro tem Moderators.

Mr. Tieger then recognized those who helped with the elections on Tuesday.

Mr. Tieger then introduced the mike handlers, the Department Heads, Board of Selectmen, Town Manager, Town Clerk and the Budget Committee Chairman.

The Chairman of the Board of Selectmen, Jeanne LaBrie, was then recognized to speak. Mrs. LaBrie read, in part the following resolutions:

“Whereas, Lyn Lambert has served the Town of Jaffrey with honor and distinction for nine years as a member of the Jaffrey Library Trustees;

Whereas, Gary Arceci has served the Town of Jaffrey with honor and distinction for nine years as a member of the Jaffrey Budget Committee;

Whereas, Patricia Cournoyer was served the Town of Jaffrey with honor and distinction for six years as a member of the Jaffrey Library Trustees;

Whereas, William Driscoll has served the Town of Jaffrey with honor and distinction for six years as a member of the Jaffrey Historic District Commission;

Whereas, Nancy Luscombe has served the Town of Jaffrey with honor and distinction for four years as a member of the Jaffrey Planning Board;

Whereas, Paul Robichaud has served the Town of Jaffrey with honor and distinction for three years as a member of the Jaffrey Cemetery;

Whereas, Harvey Sawyer has served the Town of Jaffrey with honor and distinction for six years as a member of the Jaffrey Conservation Commission;

Whereas, Franklin W. Sterling, Jr., has served the Town of Jaffrey with honor and distinction for five years as a member of the Jaffrey School Budget Advisory Committee;

Whereas, all members of the Y2K Committee have served the Town of Jaffrey with honor and distinction;

Now, therefore , be it resolved in Town Meeting convened March 18, 2000, that the Town of Jaffrey wishes to express our thanks and sincere gratitude and that this expression of our thanks be made a part of the official record of this meeting.”

The resolutions were accepted by acclamation.

Mr. Tieger then stated that the warrant had been posted at the Jaffrey Public Library, the Jaffrey Post Office, and the Town Offices. He moved that we waive the reading of the warrant in its entirety, and it was seconded to do so.

Mr. Tieger then read the results of Article 1 and 2, which were on the Official Ballot from the Tuesday elections. He also read the results of the Jaffrey-Rindge Cooperative School District Ballot. **Which were as follows:**

School District Moderator - David Tower - 903

Member of School Board - David Ricard - 871

Member of School Board - Franklin Sterling - 11(write-ins)

Article 1, Yes - 541 No - 504

Article 2, Yes - 403 No - 652

Article 3, Yes - 612 No - 393

Article 4, Yes - 661 No - 362

Article 5, Yes - 775 No - 214

Article 6, Yes - 672 No - 323

Article 7, Yes - 363 No - 617

Art. 3. That all reports submitted by Town Officers be accepted as read and as printed in the Town Report.

So moved and seconded. The article was addressed by Selectwoman Jeanne LaBrie.

The article passed by voice vote.

Art. 4. To see if the Town will vote to raise and appropriate the sum, not to exceed, One Million Five Hundred Thousand Dollars (\$1,500,000) for the purpose of installing new water mains throughout the water system. These new mains will aid in our efforts to conserve water, and provide better service. The said sum is to be raised through the issuance of bonds or notes in accordance with the Municipal Finance Act, RSA 33:1, et seq., as amended, and to authorize the Selectmen to apply for, obtain and accept federal, state or other aid, if any, which may become available for said project and to comply with all laws applicable to this project; to authorize the Selectmen to issue, negotiate, sell and deliver said bonds and notes to determine the rate of interest thereon and the maturity and other terms thereof; and any other vote relative thereto. The funding formula for this bond shall be as follows: the water users shall pay the principal and interest on two-thirds (66.7%) of the bond amount, or \$1,000,000; and the general tax base shall pay the principal and interest on one-third (33.3%) of the bond amount, or \$500,000.

Recommended by the Selectmen and the Budget Committee. 2/3 Ballot Vote Required.

So moved and seconded. The article was addressed by Selectman Richard Olson.

After much debate, questions and comments the polls were open for one hour. The "A" ballot was used for this vote.

Yes - 120

No - 27

The article passed by the required 2/3rd majority.

Art. 5. To see if ;the town will vote to raise and appropriate the sum of \$4,530,537 for the purpose of defraying the cost of the town's operating expenses for the year 2000. Recommended by the Selectmen and the Budget Committee.

So moved and seconded. The article was addressed by Budget Committee Chairman Robert Bussiere.

Without much discussion the article was moved to vote.

The article passed by voice vote.

Art. 6. To see if the Town will vote to approve the cost items included in the collective bargaining agreement reached between the Town and the Public Works union AFSCME Local 2973 which calls for the following increases in salaries and benefits (these amounts are included in Article 5):

<u>Year</u>	<u>Estimated Increase</u>
2000	\$48,117
2001	\$18,412
2002	\$19,481

So moved and seconded. The article was addressed by Selectwoman Jeanne LaBrie. Mrs. LaBrie made note that each years' increase would be included with that corresponding years budget.

With no discussion the article was moved to vote.

The article was passed by voice vote.

Art. 7. Shall Jaffrey, if Article 6 is defeated, authorize the governing body to call one special meeting, at its option, to address Article 6 cost items only?

This article was passed over due to the passing of Article 6.

Art. 8. To see if the Town will vote to raise and appropriate the sum of \$25,000, and to deposit said sum into the capital reserve fund established in 1996 under RSA 35:1, for the purpose of purchasing new or refurbishing existing firefighting and/or rescue equipment. Recommended by the Selectmen and the Budget Committee.

So moved and seconded. The article was addressed by Selectman Michael Barlick.

With no discussion the article was moved to vote.

The article passed by voice vote.

Art. 9. To see if the Town will vote to raise and appropriate the sum of \$68,000 to purchase a new dump truck for the Department of Public Works. Recommended by the Selectmen and the Budget Committee.

So moved and seconded. The article was addressed by Selectman Michael Barlick. Mr. Barlick made note that the amount had been amended from the posted warrant because the bid for the new truck was less than expected.

After a short discussion the article was moved to vote.

The article was passed by voice vote.

Art. 10. To see if the Town will vote to raise and appropriate the sum of \$20,000 for the purpose of constructing a new surface for the skating rink/basketball court area at Humiston Field. Recommended by the Selectmen and the Budget Committee.

So moved and seconded. The article was addressed by Selectwoman Jeanne LaBrie.

After a short discussion the article was moved to vote.

The article passed by voice vote.

Article 11. To see if the Town will vote to create a trust fund, under NH RSA 31:19-a, for the purpose of restoration and replacement of gravestones throughout the town's cemeteries, and to raise and appropriate \$2,500 to be placed in this fund. Recommended by the Selectmen. Not Recommended by the Budget Committee.

So moved and seconded. The article was addressed by Selectman Michael Barlick.

After some lively discussion the article was moved to be amended as follows:

“To see if the Town will vote to create a trust fund, under NH RSA 31:19-a for the purpose of restoration and resetting of gravestones throughout the town's cemeteries and to raise and appropriate \$2,500 to be placed in this fund.”

It was moved to vote on the amendment.

The amendment was defeated by voice vote.

It was then moved to vote on the article as it was presented.

The article passed by voice vote.

Art. 12. To see if the Town will vote to raise and appropriate the sum of \$7,500 to support the VFW Ambulance Service. Recommended by the Selectmen and the Budget Committee.

So moved and seconded. The article was addressed by Selectwoman Jeanne LaBrie.
With no discussion the article was moved to vote.

The article passed by voice vote.

Art. 13. To see if the Town will vote to raise and appropriate the sum of \$2,500 to be deposited into the Town Clock Trust Fund established in 1998. Recommended by the Selectmen and the Budget Committee.

So moved and seconded. The article was addressed by Selectman Richard Olson.
With no discussion the article was moved to vote.

The article passed by voice vote.

(At this time Charles Royce moderated the next two articles.)

Art. 14. To see if the Town will vote to raise and appropriate the sum to \$15,000 to offset expenses for the Jaffrey Millennium Celebration to be held this year. Recommended by the Selectmen and the Budget Committee.

So moved and seconded. The article was addressed by Selectman Michael Barlick.
After a few brief comments and questions the article was moved to vote.

The article was passed by voice vote.

Art. 15. To see if the Town will vote to raise and appropriate the sum of \$17,000 to be deposited into the Town History Fund. This is the last installment for this Trust Fund. Volume IV of the Town History will be published this year, and all proceeds from the sale of the Town History will go to offset the money which has been placed in this fund since 1996. Recommended by the Selectmen and the Budget Committee.

So moved and seconded. The article was addressed by Selectwoman Jeanne LaBrie.
With no discussion the article was moved to vote.

The article was passed by voice vote.

(Mr. Tieger resumed his role as moderator.)

Art. 16. To see if the Town will vote to raise and appropriate the sum of \$2,000 and to authorize the Board of Selectmen to purchase a piece of land at the corner of Gilmore Pond Road and Jaquith Road. The Town currently uses the land as part of the roadway. The Town needs to purchase this land in order to continue to be able to use it for vehicular traffic. Recommended by the Selectmen and the Budget Committee.

So moved and seconded. The article was addressed by Selectman Richard Olson.
After no discussion the article was moved to vote.

The article was passed by voice vote.

Art. 17. To see if the Town will vote to raise and appropriate the sum of \$1,000 for the support of the Monadnock Community Day Care Center. Submitted by Petition. Recommended by the Selectmen and the Budget Committee.

So moved by Martin Stevens and seconded by Joanne Buck; the article was then addressed by Joanne Buck.

With no discussion the article was moved to vote.

The article passed by voice vote.

Art. 18. To see if the Town will vote to raise and appropriate the sum of \$5,434 to support Monadnock Family Services. Submitted by Petition. Recommended by the Selectmen and the Budget Committee.

So moved by Lee Bruder and seconded by Richard Grodin; the article was addressed by Lee Bruder.

With no discussion the article was moved to vote.

The article passed by voice vote.

Art. 19. To see if the Town will vote to raise and appropriate the sum of \$17,000 to support Home Health Care and Community Services to support the continuance of home and health services being provided to the residents of Jaffrey. Submitted by Petition. Recommended by the Selectmen and the Budget Committee.

So moved by Owen Houghton and seconded by Martin Stevens; the article was addressed by Owen Houghton.

With no discussion the article was moved to vote.

The article passed by voice vote.

Art. 20. To see if the Town will vote to raise and appropriate the sum of \$5,000 to help support the work of The Community Kitchen, Inc. or to act in any way related thereto. Submitted by Petition. Recommended by the Selectmen and the Budget Committee.

So moved by William Jackson and seconded by Phyllis Shippee; the article was addressed by William Jackson.

With some discussion the article was then moved to vote.

The article passed by voice vote.

Art. 21. To see if the Town will vote to raise and appropriate the sum of \$1,500 to help support Southwestern Community Services, Inc. Submitted by Petition. Recommended by the Selectmen. Not Recommended by the Budget Committee.

So moved by Joanne Buck and seconded by William Jackson. The article was addressed by Peter Davis.

After some discussion it was moved to vote. Since it was difficult to determine by voice vote, a standing division vote was taken.

Yes - 40

No - 46

The article was defeated.

Art. 22. To see if the Town will vote to raise and appropriate the sum of \$5,000 to help support the efforts to purchase new playground equipment for the Jaffrey Grade School Community Playground. Submitted by Petition. Recommended by the Selectmen and the Budget Committee.

So moved by Amanda Guitard and seconded by Lee Bruder; the article was addressed by Amanda Guitard.

After one question the article was moved to vote.

The article passed by voice vote.

Art. 23. To see if the Town will vote to adopt the revised Stone Bridge Industrial Park Tax Increment Financing Plan dated January 27, 2000, which stipulates how tax increment funds will be expended in implementation of the Stone Bridge Industrial Park Development Program. Funds will be used to cover engineering and administration costs for design of a new and safer access to the current bridge configuration over the Contoocook River at the junction of Hadley and Old Sharon Roads, along with other infrastructure projects identified in the development plan. This article is in response to Article 24(B) approved at the 1999 Town Meeting.

So moved and seconded. The article was addressed by Selectman Richard Olson.

After some discussion the article was moved to vote.

The article passed by voice vote.

Art. 24. To see if the Town will vote to accept a 13.9 acre piece of land located off Fitzwilliam Road and to delegate the management of this land to the Conservation Commission. The land will be a Town Forest. And will be called the "Bixler Forest".

So moved and seconded. The article was addressed by Selectman Michael Barlick.

After some interesting discussion the article was moved to vote.

The article passed by voice vote.

Art. 25. To take up any other business which may legally come before this meeting.

Bill Chamberlain was recognized to speak. Mr. Chamberlain wanted to know why the Town doesn't take more action or seek restitution from those persons who commit criminal acts.

Jaffrey Police Chief Robert Pelio answered by saying that we do as much as to what the law allows us to do.

Having no other business at hand the meeting was adjourned at 1:00 p.m.

NOTES

NOTES

NOTES

NOTES

**STATE OF NEW HAMPSHIRE
TOWN OF JAFFREY
ANNUAL TOWN MEETING WARRANT
2001
Elections – March 13, 2001 (8:00 a.m. to 7:00 p.m.)
Business Meeting – March 17, 2001 (9:00 a.m.)**

TO: The inhabitants of the Town of Jaffrey, in the County of Cheshire, in the State of New Hampshire, qualified to vote in Town affairs:

You are hereby notified to meet at the Ernest J. Pratt Auditorium in said Jaffrey on Tuesday, the 13th of March, 2001 at eight o'clock in the forenoon (polls close at 7:00 p.m.) to vote for the town officers and to act on other questions as required by law to be decided by official ballot. Pursuant to RSA 39:2a and the vote of the Town at the adjourned session of Town Meeting on March 13, 1979 and the Town Meeting on March 13, 1993, the business portion of the meeting will be recessed until nine o'clock in the forenoon, Saturday, March 17th, 2001, at which time the Town will act on all subjects described in the following Warrant Articles except those requiring action by official ballot:

Art. 1. To choose the following Town Officers: (by Official Ballot)

- Selectman - one person for three year term
- Trustee of Trust Funds - one person for three year term
- Library Trustee - two persons for three year terms

Art. 2. To see if the Town will vote to adopt the following amendments to the Jaffrey Zoning Ordinance, as prepared by the Jaffrey Planning Board, and as submitted by petition, to be voted on by Official Ballot: (The exact text of each of these proposed changes is available at the Town Clerk's office and at the polling place.)

1. Are you in favor of the adoption of Amendment #1 to the Land Use Plan as proposed by the Planning Board which replaces Section VII, Cluster Zoning, with a new Section VII, Open Space Development Plan (OSDP)?

Yes No

2. Are you in favor of the adoption of Amendment #2 to the Land Use Plan as proposed by the Planning Board which states that agriculture is permitted anywhere in the Town of Jaffrey in accordance with the Department of Agriculture Best Management Practices?

Yes No

3. Are you in favor of the adoption of Amendment #3 to the Land Use Plan as proposed by the Planning Board? This amendment adjusts deadlines for Planning Board action on applications in conformity with changes in State Law.

Yes No

4. Are you in favor of the adoption of Amendment #4 to the Land Use Plan as proposed by the Planning Board which clarifies language relating to Wireless Communication Facilities, including adding the work "structure" to paragraphs 4.1 and 4.2?

Yes No

5. Are you in favor of the adoption of Amendment #5 to the Land Use Plan, Excavation of Earth Ordinance, and Wetlands Conservation District Regulations as proposed by the Planning Board? The amendment updates the definition of scenic views in the Land Use Plan and adjusts language in related ordinances to conform with emphasis on scenic views.

Yes No

6. Are you in favor of the adoption of Amendment #6 to the Land Use Plan as proposed by the Planning Board which amendment authorizes the adjustment of impact fees under special circumstances?

Yes No

7. Are you in favor of the adoption of Amendment #7 to the Land Use Plan, as proposed by the Planning Board, which clarifies and restates that lot sizes and dimensions are intended for one principal structure per lot?

Yes No

8. Are you in favor of the adoption of Amendment #8 to the Land Use Plan as proposed by the Planning Board, which amendment clarifies that the ordinance referred to in the Town's Shoreland Overlay District provisions in the Town of Jaffrey's Land Use Plan?

Yes No

9. Are you in favor of Amendment #9, pertaining to the Manufactured Housing/Mobile Home Park, as proposed by the Planning Board, which requires that all utility wires, cables, and conduits shall be installed underground in accordance with accepted engineering practices?

Yes No

10. Are you in favor of the adoption of Amendment #10 to the Land Use Plan as proposed by the Planning Board which re-states that Manufactured Housing/Mobile Homes are permitted in the Town of Jaffrey only in Manufactured Housing/Mobile Home Parks and Subdivisions?

Yes No

11. Are you in favor of the adoption of Amendment #11 which states that Manufactured Housing/Mobile Homes are permitted on any lot in the Rural Districts? BY PETITION. The Planning Board does not recommend this proposed amendment.

Yes No

12. Are you in favor of the adoption of Amendment #12 as proposed by the Planning Board, which amendment contains non-substantive updating of the language of the Floodplain Development Ordinance to conform with specifications of the National Floodplain Insurance Program?

Yes No

13. Are you in favor of the adoption of Amendment #13 to the Land Use Plan as proposed by the Planning Board which amendment changes lot size in the Rural District WITHOUT Town Water from 120,000 square feet to 130,680 square feet (three acres) with 60' front setback.

Yes No

14. Are you in favor of the adoption of Amendment #14 to the Land Use Plan, as proposed by the Planning Board, which changes lot sizes in the Rural Districts WITH Town Water from 60,000 square feet to 65,340 square feet (1.5 acres), 150' frontage, 60' front setback?

Yes No

15. Are you in favor of the adoption of Amendment #15 to the Land Use Plan, as proposed by the Planning Board, which states that in an Open Space Development Plan (OSDP) if the lots are served by community sewerage disposal systems, lot sizes in the Residence A and Residence B Districts shall be the same as lots in those districts which are served by Town Sewer (20,000 square feet)?

Yes No

Art 3. That all reports submitted by Town Officers be accepted as read and as printed in the Town Report.

Art. 4. To see if the Town will vote to raise and appropriate the sum, not to exceed, Three Million Seven Hundred Fifty Thousand Dollars (\$3,750,000) for the purpose of upgrading the wastewater treatment facility, upgrading the River Street sewer pumping station, develop a plan for disposal of wastewater sludge, and develop a plan for disposal of septage. The said sum is to be raised through the issuance of bonds or notes in accordance with the Municipal Finance Act, RSA 33:1, et seq., as amended, and to authorize the Selectmen to apply for, obtain and accept federal, state or other aid, if any, which may become available for said project and to comply with all laws applicable to this project; to authorize the Selectmen to issue, negotiate, sell and deliver said bonds and notes to determine the rate of interest thereon and the maturity and other terms thereof; and any other vote relative thereto. The funding formula for this bond shall be as follows: the sewer users shall pay the principal and interest on two-thirds (66.7%) of the bond amount; and the general tax base shall pay the principal and interest on one-third (33.3%) of the bond amount. Recommended by the Selectmen and the Budget Committee. 2/3 Ballot Vote Required.

Art. 5. To see if the Town will vote to raise and appropriate the sum, not to exceed, Seven Hundred Fifty Thousand Dollars (\$750,000) for the purpose of designing and constructing a new bridge across the Contoocook River at the intersection of Route 202, Pierce Crossing Road and Hadley Road. The said sum is to be raised through the issuance of bonds or notes in

accordance with the Municipal Finance Act, RSA 33:1, et seq., as amended, and to authorize the Selectmen to apply for, obtain and accept federal, state or other aid, if any, which may become available for said project and to comply with all laws applicable to this project; to authorize the Selectmen to issue, negotiate, sell and deliver said bonds and notes to determine the rate of interest thereon and the maturity and other terms thereof; and any other vote relative thereto. Recommended by the Selectmen and the Budget Committee. 2/3 Ballot Vote Required.

Art. 6. To see if the Town will vote to raise and appropriate the sum of \$5,041,814 for the purpose of defraying the cost of the town's operating expenses for the year 2001. Recommended by the Selectmen and the Budget Committee.

Art. 7. To see if the Town will vote to approve the cost items included in the collective bargaining agreement reached between the Town and the Police union, AFSCME local 3657 which calls for the following increases in salaries and benefits, this amount is included in Article 6:

<u>Year</u>	<u>Estimated Increase in Cost Items</u>
2001	\$98,183

Art. 8. Shall Jaffrey, if Article 7 is defeated, authorize the governing body to call one special meeting, at its option, to address Article 7 cost items only?

Art. 9. To see if the Town will vote to raise and appropriate the sum of \$38,000 to cover police union cost items from the year 2000, and are as a result of the 2000-2004 contract between the Town of Jaffrey and the Police union, AFSCME local 3657. Recommended by the Selectmen and the Budget Committee.

Art. 10. To see if the Town will vote to approve the cost items included in the collective bargaining agreement reached between the Town and the Public Works union, AFSCME local 2973 which calls for the following increases in salaries and benefits, this amount is included in Article 6:

<u>Year</u>	<u>Estimated Increase in Cost Items</u>
2001	\$69,865

Art. 11. Shall Jaffrey, if Article 10 is defeated, authorize the governing body to call one special meeting, at its option, to address Article 10 cost items only?

Art. 12. To see if the Town will vote to raise and appropriate the sum of \$25,000, and to deposit said sum into the capital reserve fund established in 1997 under RSA 35:1, for the purpose of purchasing new or refurbishing existing highway equipment. Recommended by the Selectmen and the Budget Committee.

Art. 13. To see if the Town will vote to raise and appropriate the sum of \$2,500, and to deposit said sum into the Gravestone Restoration Trust Fund, created in 2000, under NH RSA 31:19-a. Recommended by the Selectmen and the Budget Committee.

Art. 14. To see if the Town will vote to raise and appropriate the sum of \$7,500 to support the VFW Ambulance Service. Recommended by the Selectmen and the Budget Committee.

Art. 15. To see if the Town will vote to raise and appropriate the sum of \$2,500 to be deposited into the Town Clock Trust Fund established in 1998. Recommended by the Selectmen and the Budget Committee.

Art. 16. To see if the Town will vote to discontinue the Town History Trust Fund, created in 1996, and to return any amount in the Trust Fund to the Town of Jaffrey's general fund.

Art. 17. To see if the Town will vote to raise and appropriate the sum of \$1,000 for the support of the Monadnock Community Day Care Center. Submitted by Petition. Recommended by the Selectmen and the Budget Committee.

Art. 18. To see if the Town will vote to raise and appropriate the sum of \$5,434 to support Monadnock Family Services. Submitted by Petition. Recommended by the Selectmen and the Budget Committee.


Art. 19. To see if the Town will vote to raise and appropriate the sum of \$17,000 to support Home Health Care and Community Services to support the continuance of home and health services being provided to the residents of Jaffrey. Submitted by Petition. Recommended by the Selectmen and the Budget Committee.

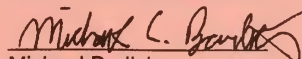
Art. 20. To see if the Town will vote to raise and appropriate the sum of \$5,000 to help support the work of The Community Kitchen, Inc. or to act in any way related thereto. Submitted by Petition. Recommended by the Selectmen and the Budget Committee.


Art. 21. To see if the Town will vote to raise and appropriate the sum of \$1,899 to help support Southwestern Community Services, Inc. Submitted by Petition. Recommended by the Selectmen and the Budget Committee.

Art. 22. To take up any other business which may legally come before this meeting.

Given under our hands in the Town of Jaffrey, this 10th day of February 2001.


Richard Olson, Chairman


Michael Barlick


Jeanne LaBrie

BUDGET FOR THE YEAR 2001

MS-7
REVISED 2000

STATE OF NEW HAMPSHIRE
DEPARTMENT OF REVENUE ADMINISTRATION
MUNICIPAL SERVICES DIVISION
P.O. BOX 487, CONCORD, NH 03302-0487
(603)271-3397



BUDGET OF THE TOWN/CITY

OF: JAFFREY

BUDGET FORM FOR TOWNS WHICH HAVE ADOPTED
THE PROVISIONS OF RSA 32:14 THROUGH 32:24

Appropriations and Estimates of Revenue for the Ensuing Year January 1, 2001 to December 31, 2001

or Fiscal Year From _____ to _____

IMPORTANT:

Please read RSA 32:5 applicable to all municipalities.

1. Use this form to list the entire budget in the appropriate recommended and not recommended area. This means the operating budget and all special and individual warrant articles must be posted.
2. Hold at least one public hearing on this budget.
3. When completed, a copy of the budget must be posted with the warrant. Another copy must be placed on file with the town clerk, and a copy sent to the Department of Revenue Administration at the above address.

We Certify This Form Was Posted on (Date): February 16, 2001

BUDGET COMMITTEE

Please sign in ink.

Robert E. Bussem
Walter S. Barker
Matthew B. Stee
Richard Lambert
Shirley A. Peterson
Michael C. Beaudet

Robert P. Jalbut

THIS BUDGET SHALL BE POSTED WITH THE TOWN WARRANT

1 2 3 4 5 6 7 8 9

ACCT#	PURPOSE OF APPROPRIATIONS (RSA 32:3, V)	WARR. ART.#	Appropriations		Actual Expenditures		SELECTMEN'S APPROPRIATIONS		BUD COMM'S APPROPRIATIONS	
			Prior Year As Approved by DRA	Prior Year	ENSURING FISCAL YEAR		ENSURING FISCAL YEAR			
					Recommended	Not Recommended	Recommended	Not Recommended		
GENERAL GOVERNMENT										
4130-4139	Executive		169,174	181,987	178,241	177,241	XXXXXX	XXXXXX	XXXXXX	XXXXXX
4140-4149	Election, Reg. & Vital Statistics		58,800	57,506	59,898	59,398				(1,000)
4150-4151	Financial Administration		119,223	127,713	137,923	121,856				(500)
4152	Revaluation of Property		21,546	20,365	20,576	20,576				(16,067)
4153	Legal Expense		30,001	22,592	30,001	30,001				-
4155-4159	Personnel Administration		-	-	-	-				-
4191-4193	Planning & Zoning		17,211	18,884	18,455	18,206				(249)
4194	General Government Buildings		17,413	19,930	18,523	17,423				(1,100)
4195	Cemeteries		42,059	48,112	53,183	51,875				(1,308)
4196	Insurance		-	-	-	-				-
4197	Advertising & Regional Assoc.		-	-	-	-				-
4199	Other:		-	-	-	-				-
PUBLIC SAFETY										
4210-4214	Police		782,625	764,452	869,656	865,439	XXXXXX	XXXXXX	XXXXXX	(4,217)
4215-4219	Ambulance		-	-	-	-				-
4220-4229	Fire		121,590	126,442	173,435	173,000				(435)
4240-4249	Building Inspection		36,607	36,329	45,484	39,346				(6,138)
4290-4298	Emergency Management		601	-	601	601				-
4299	Other: Prosecution		92,588	88,334	133,057	133,057				-
AIRPORT/AVIATION CENTER										
4301-4309	Airport Operations		-	-	-	-	XXXXXX	XXXXXX	XXXXXX	XXXXXX
HIGHWAYS & STREETS										
4311	Administration		441,959	362,275	468,281	468,281	XXXXXX	XXXXXX	XXXXXX	468,281
4312	Highways & Streets		194,051	145,795	209,361	203,051				(6,310)
4313	Bridges		1,701	500	16,700	16,700				16,700

Budget Town of JAFFREY FY 2001

MS-7

1	2	3	4	5	6	7	8	9
ACCT#	PURPOSE OF APPROPRIATIONS (RSA 32:3,Y)	WARR. ART.#	Appropriations Prior Year As Approved by DRA	Actual Expenditures Prior Year	SELECTMEN'S APPROPRIATIONS ENSUING FISCAL YEAR Recommended	Not Recommended	BUD COMM'S APPROPRIATIONS ENSUING FISCAL YEAR Recommended	Not Recommended
HIGHWAYS & STREETS cont.								
4316	Street Lighting		45,000	42,333	45,000		39,000	(6,000)
4317-4319	Other: Parks & Commons		41,408	38,150	39,172		39,172	-
SANITATION								
4321	Administration		90,813	86,964	90,760		90,760	-
4323	Solid Waste Collection		-	-	-		-	-
4324	Solid Waste Disposal		148,200	216,922	214,650		209,300	(5,350)
4325	Solid Waste Clean-up		-	-	-		-	-
4326-4329	Sewage Coll. & Disposal & Other		-	-	-		-	-
WATER DISTRIBUTION & TREATMENT								
4331	Administration		434,144	441,101	484,820		484,820	-
4332	Water Service		146,850	127,069	128,800		123,800	(5,000)
4335-4339	Water Treatment, Conserv., & Other		-	-	-		-	-
ELECTRIC								
4351-4352	Admin. & Generation		-	-	-		-	-
4353	Purchase Costs		-	-	-		-	-
4354	Electric Equipment Maintenance		-	-	-		-	-
4359	Other Electric Costs		-	-	-		-	-
HEALTH & WELFARE								
4411	Administration		1,496	1,395	1,910		1,872	(38)
4414	Pest Control		5,369	5,947	5,369		5,327	(42)
4415-4419	Health Agencies & Hosp. & Other	14,17,18,19,20,21	35,923	35,923	37,833		37,833	-
4441-4442	Administration & Direct Assistance		82,065	83,374	82,320		82,320	-
4444	Intergovernmental Welfare Payments		-	-	-		-	-
4445-4449	Vendor Payments & Other		-	-	-		-	-

ACCT#	PURPOSE OF APPROPRIATIONS (RSA 32:3.V)	WARR. ART.#	Appropriations		Actual Expenditures Prior Year	SELECTMEN'S APPROPRIATIONS		BUD COMM'S APPROPRIATIONS	
			Prior Year As Approved by DRA	Prior Year		ENSUING FISCAL YEAR		ENSUING FISCAL YEAR	
						Recommended	Not Recommended	Recommended	Not Recommended
1	2	3	4	5	6	7	8	9	
CULTURE & RECREATION									
4520-4529	Parks & Recreation		187,418	182,093	205,840	205,886	46		
4550-4559	Library		172,991	173,843	192,868	192,068	(800)		
4583	Patriotic Purposes		1,000	430	1,000	1,000	-		
4589	Other: Recreation Fund		72,368	73,606	80,437	80,437	-		
CONSERVATION									
4611-4612	Admin. & Purchase of Nat. Resources		200	200	200	200	-		
4619	Other Conserv-ation		-	-	-	-	-		
4631-4632	REDEVELOPMENT & HOUSING		-	-	-	-	-		
4651-4659	ECONOMIC DEVELOPMENT		26,460	22,471	26,460	26,460	-		
DEBT SERVICE									
4711	Principal - Long Term Bonds & Notes		93,625	93,625	93,625	93,625	-		
4721	Interest - Long Term Bonds & Notes		63,903	63,903	73,120	73,120	-		
4723	Interest on Tax Anticipation Notes.		45,000	33,070	45,000	40,000	(5,000)		
4790-4799	Other Debt Service		-	-	-	-	-		
CAPITAL OUTLAY									
4901	Land		2,000	-	-	-	-		
4902	Machinery, Vehicles & Equipment		-	-	35,000	35,000	-		
4903	Buildings		-	-	-	-	-		
4909	Improvements Other Than Buildings		262,500	161,232	275,000	275,000	-		
OPERATING TRANSFERS OUT									
4912	To Special Revenue Fund , SEWER		490,077	466,480	546,595	546,595	-		
4913	To Capital Projects Fund	4, 5	1,500,000	-	4,500,000	4,500,000	-		
4914	To Enterprise Fund		-	-	-	-	-		
	Sewer -		-	-	-	-	-		
	Water -		-	-	-	-	-		

Budget Town of JAFFREY FY 2001

1	2	3	4	5	6	7	8	9
ACCT#	PURPOSE OF APPROPRIATIONS (RSA 32:3,V)	WARR. ART.#	Appropriations Prior Year As Approved by DRA	Actual Expenditures Prior Year	SELECTMEN'S APPROPRIATIONS ENSUING FISCAL YEAR Recommended Not Recommended	BUD COMM'S APPROPRIATIONS ENSUING FISCAL YEAR Recommended Not Recommended		
			XXXXXXXXXXXX	XXXXXXXXXXXX	XXXXXXXXXXXX	XXXXXXXXXXXX	XXXXXXXXXXXX	XXXXXXXXXXXX
	OPERATING TRANSFERS OUT cont.							
	Electric -		-	-	-	-	-	-
	Airport -		-	-	-	-	-	-
4915	To Capital Reserve Fund	12	105,000	-	25,000	-	25,000	-
4916	To Exp. Trust Fund - except #4917	13,15	2,500	-	5,000	-	5,000	-
4917	Police Union Settlement	9	-	-	38,000	-	38,000	-
4918	To Nonexpendable Trust Funds		32,000	-	-	-	-	-
4919	To Agency Funds		-	-	-	-	-	-
	SUBTOTAL 1		6,235,459	4,371,347	9,707,155	-	9,647,647	(59,508)

If you have a line item of appropriations from more than one warrant article, please use the space below to identify the make-up of the line total for the ensuing year.

Account #	Warr. Art. #	Amount	Account #	Warr. Art. #	Amount
4913	4	3,750,000	4419	14	7,500
4913	5	750,000	4419	17	1,000
			4419	18	5,434
4916	13	2,500	4419	19	17,000
4916	15	2,500	4419	20	5,000
			4419	21	1,899

** SPECIAL WARRANT ARTICLES **

Special warrant articles are defined in RSA 33:3, VI, as appropriations 1) in petitioned warrant articles; 2) appropriations raised by bonds or notes; 3) appropriations to a separate fund created pursuant to law, such as capital reserve funds or trust funds; or 4) an appropriation designated on the warrant as a special article or as a nonlapsing or nontransferable article.

1	2	3	4	5	6	7	8	9
ACCT#	PURPOSE OF APPROPRIATIONS (RSA 32.3.V)	WARR. ART.#	Appropriations Prior Year As Approved by DRA	Actual Expenditures Prior Year	SELECTMEN'S APPROPRIATIONS ENSUING FISCAL YEAR Recommended	Not Recommended	BUD COMM'S APPROPRIATIONS ENSUING FISCAL YEAR Recommended	Not Recommended
4913	Sewer Projects	4	-	-	3,750,000	-	3,750,000	-
4913	New Bridge	5	-	-	750,000	-	750,000	-
4915	Highway Cap Res Fund	12	-	-	25,000	-	25,000	-
4916	Cemetery Trust Fund	13	-	-	2,500	-	2,500	-
4916	Town Clock Fund	15	-	-	2,500	-	2,500	-
4419	Southwest Community Services	21	-	-	1,899	-	1,899	-
	SUBTOTAL 2 RECOMMENDED		XXXXXXXXXXXX	XXXXXXXXXXXX	4,531,899	XXXXXXXXXXXX	4,531,899	XXXXXXXXXXXX

** INDIVIDUAL WARRANT ARTICLES **

"Individual" warrant articles are not necessarily the same as "special warrant articles". An example of an individual warrant article might be negotiated cost items for labor agreements or items of a one time nature you wish to address individually.

1	2	3	4	5	6	7	8	9
ACCT#	PURPOSE OF APPROPRIATIONS (RSA 32.3.V)	WARR. ART.#	Appropriations Prior Year As Approved by DRA	Actual Expenditures Prior Year	SELECTMEN'S APPROPRIATIONS ENSUING FISCAL YEAR Recommended	Not Recommended	BUD COMM'S APPROPRIATIONS ENSUING FISCAL YEAR Recommended	Not Recommended
4419	VFW Ambulance	14	-	-	7,500	-	7,500	-
4917	Police Union Settlement	9	-	-	38,000	-	38,000	-
4419	Monadnock Comm Day Care Ctr	17	-	-	1,000	-	1,000	-
4419	Monadnock Family Service	18	-	-	5,434	-	5,434	-
4419	Home Hlth Care & Comm Svcs	19	-	-	17,000	-	17,000	-
4419	Community Kitchen	20	-	-	5,000	-	5,000	-
	SUBTOTAL 3 RECOMMENDED		XXXXXXXXXXXX	XXXXXXXXXXXX	73,934	XXXXXXXXXXXX	73,934	XXXXXXXXXXXX

1	2	3	4	5	6
ACCT#	SOURCE OF REVENUE	WARR. ART.#	ESTIMATED REVENUES PRIOR YEAR	ACTUAL REVENUES PRIOR YEAR	ESTIMATED REVENUES ENSUING YEAR
TAXES					
			XXXXXXXXXXXX	XXXXXXXXXXXX	XXXXXXXXXXXX
3120	Land Use Change Taxes		12,000	18,501	10,000
3180	Resident Taxes		-	-	-
3185	Timber Taxes		10,000	10,579	15,000
3186	Payment in Lieu of Taxes		5,000	5,000	5,000
3189	Boat Taxes		5,200	6,050	5,000
3190	Interest & Penalties on Delinquent Taxes		65,000	79,363	75,000
	Inventory Penalties		-	-	-
	Excavation Tax (\$.02 per cu yd)		8,000	3,000	10,000
	Excavation Activity Tax		11,639	11,090	12,000
LICENSES, PERMITS & FEES					
			XXXXXXXXXXXX	XXXXXXXXXXXX	XXXXXXXXXXXX
3210	Business Licenses & Permits		1,700	2,431	2,000
3220	Motor Vehicle Permit Fees		510,000	625,897	610,000
3230	Building Permits		8,000	11,250	8,000
3290	Other Licenses, Permits & Fees		36,500	42,317	40,000
3311-3319	FROM FEDERAL GOVERNMENT			12,748	
FROM STATE					
			XXXXXXXXXXXX	XXXXXXXXXXXX	XXXXXXXXXXXX
3351	Shared Revenues		64,169	64,169	63,000
3352	Meals & Rooms Tax Distribution		124,863	124,863	120,000
3353	Highway Block Grant		118,984	118,984	127,000
3354	Water Pollution Grant: GF and SWR		73,637	73,637	72,483
3355	Housing & Community Development		-	-	-
3356	State & Federal Forest Land Reimbursement		618	618	618
3357	Water Grant (WSI)		-	-	-
3359	Landfill Grant & Witness Fees		18,700	19,449	15,000
3379	FM OTHER GOVTS: Peterborough, Dublin		34,000	31,803	87,234
CHARGES FOR SERVICES					
			XXXXXXXXXXXX	XXXXXXXXXXXX	XXXXXXXXXXXX
3401-3406	Income from Departments		40,000	71,471	35,000
3409	Other Charges		-	-	
MISCELLANEOUS REVENUES					
			XXXXXXXXXXXX	XXXXXXXXXXXX	XXXXXXXXXXXX
3501	Sale of Municipal Property		-	3,375	-
3502	Interest on Investments		50,000	84,200	60,000
3503-3509	Other: Rents, Fines, Ins., Misc Revenues		41,000	53,212	35,000
INTERFUND OPERATING TRANSFER IN					
			XXXXXXXXXXXX	XXXXXXXXXXXX	XXXXXXXXXXXX
3912	Fm Special Revenue Funds: RECREATION		72,368	74,244	80,437
	Fm Special Revenue Funds: SEWER		434,849	617,223	507,233
	Fm Special Revenue Funds: LIBRARY		40,000	40,000	40,000
3913	From Capital Projects Funds				

1	2	3	4	5	6
---	---	---	---	---	---

ACCT#	SOURCE OF REVENUE	WARR. ART.#	ESTIMATED REVENUES PRIOR YEAR	REVENUES PRIOR YEAR	REVENUES ENSUING YEAR
-------	-------------------	-------------	-------------------------------	---------------------	-----------------------

INTERFUND OPERATING TRANSFERS IN Cont.

3914	From Enterprise Funds		XXXXXXXXXXXXXX	XXXXXXXXXXXXXX	XXXXXXXXXXXXXX
	Sewer - (Offset)		-	-	-
	Water - (Offset)		580,994	645,897	608,620
	Electric - (Offset)		-	-	-
	Airport - (Offset)		-	-	-
3915	From Capital Reserve Funds		-	-	-
3916	From Trust & Agency Funds		43,000	62,729	55,000
	OTHER FINANCING SOURCES		XXXXXXXXXXXXXX	XXXXXXXXXXXXXX	XXXXXXXXXXXXXX
3934	Proc. From Long Term Bonds & Notes		1,500,000	1,500,000	4,500,000
	Amis VOTED from F/B ("Surplus")		228,000		
	Fund Balance ("Surplus") to Reduce Taxes				
	TOTAL ESTIMATED REVENUE & CREDIT		4,138,221	4,414,100	7,198,625

** BUDGET SUMMARY **

	SELECTMEN'S Recommended Budget	BUDGET COMMITTEE Recommended Budget
SUBTOTAL 1 Appropriations Recommended (from page 5)	5,101,322	5,041,814
SUBTOTAL 2 Special Warrant Articles Recommended (from page 6)	4,531,899	4,531,899
SUBTOTAL 3 "Individual" Warrant Articles Recommended (from page 6)	73,934	73,934
TOTAL Appropriations Recommended	9,707,155	9,647,647
Less: Amount of Estimated Revenues & Credits (from above, Column 6)	(7,198,625)	(7,198,625)
Estimated Amount of Taxes to be Raised	2,508,530	2,449,022

**STATE OF NEW HAMPSHIRE
TOWN OF JAFFREY
ANNUAL TOWN MEETING WARRANT
2001
Elections – March 13, 2001 (8:00 a.m. to 7:00 p.m.)
Business Meeting – March 17, 2001 (9:00 a.m.)**

LAYMAN'S WARRANT

TO: The inhabitants of the Town of Jaffrey, in the County of Cheshire, in the State of New Hampshire, qualified to vote in Town affairs:

You are hereby notified to meet at the Ernest J. Pratt Auditorium in said Jaffrey on Tuesday, the 13th of March, 2001 at eight o'clock in the forenoon (polls close at 7:00 p.m.) to vote for the town officers and to act on other questions as required by law to be decided by official ballot. Pursuant to RSA 39:2a and the vote of the Town at the adjourned session of Town Meeting on March 13, 1979 and the Town Meeting on March 13, 1993, the business portion of the meeting will be recessed until nine o'clock in the forenoon, Saturday, March 17th, 2001, at which time the Town will act on all subjects described in the following Warrant Articles except those requiring action by official ballot:

LAYMAN'S LANGUAGE: Please come to Pratt Auditorium between 8 a.m. and 7:00 p.m. on Tuesday, March 13, 2001 to vote for the officers listed in Article 1, and the questions as listed in Article 2. Then on Saturday, the 17th (St. Patrick's Day!!) at 9:00 a.m., please return to Pratt Auditorium for the business portion of the meeting.

Art. 1. To choose the following Town Officers: (by Official Ballot)

Selectman - one person for three year term
Trustee of Trust Funds - one person for three year term
Library Trustee - two persons for three year terms

Art. 2. To see if the Town will vote to adopt the following amendments to the Jaffrey Zoning Ordinance, as prepared by the Jaffrey Planning Board, and as submitted by petition, to be voted on by Official Ballot: (The exact text of each of these proposed changes is available at the Town Clerk's office and at the polling place.)

1. Are you in favor of the adoption of Amendment #1 to the Land Use Plan as proposed by the Planning Board which replaces Section VII, Cluster Zoning, with a new Section VII, Open Space Development Plan (OSDP)?

Over the years Jaffrey's provisions for "cluster developments" accumulated some conditions which both obscured the intent and discouraged use of those provisions. The proposed change wipes the slate clean and places emphasis where it belongs: preserving open space and offering an attractive alternative to urban sprawl.

2. Are you in favor of the adoption of Amendment #2 to the Land Use Plan as proposed by the Planning Board which states that agriculture is permitted anywhere in the Town of Jaffrey in accordance with the Department of Agriculture Best Management Practices?

This amendment regarding agriculture makes Jaffrey's ordinance conform to state law.

3. Are you in favor of the adoption of Amendment #3 to the Land Use Plan as proposed by the Planning Board? This amendment adjusts deadlines for Planning Board action on applications in conformity with changes in State Law.

Another amendment needed to make our ordinance/regulations conform with changes in state law as enacted last year.

4. Are you in favor of the adoption of Amendment #4 to the Land Use Plan as proposed by the Planning Board which clarifies language relating to Wireless Communication Facilities, including adding the work "structure" to paragraphs 4.1 and 4.2?

Every time there's a new court decision regarding Wireless Communication Facilities, communities have to consider clarifying the language of the regulations in the light of the court's decision. In this case, the wording makes clear that the ordinance intends that cellular towers are considered to be structures.

5. Are you in favor of the adoption of Amendment #5 to the Land Use Plan, Excavation of Earth Ordinance, and Wetlands Conservation District Regulations as proposed by the Planning Board? The amendment updates the definition of scenic views in the Land Use Plan and adjusts language in related ordinances to conform with emphasis on scenic views.

This amendment emphasizes the importance of Jaffrey's scenic vistas. During the past year the Planning Board re-examined town ordinances in the light of new developments and new court decisions. The board feels that in order to help preserve our environment our ordinances should place additional emphasis on preservation of Jaffrey's scenic views.

6. Are you in favor of the adoption of Amendment #6 to the Land Use Plan as proposed by the Planning Board which amendment authorizes the adjustment of impact fees under special circumstances?

A recent court decision says a municipality may, under special circumstances, require a developer to pay a fair share of off-site impact costs related to a development. This amendment permits a town to do that. Recommended by Town Counsel.

7. Are you in favor of the adoption of Amendment #7 to the Land Use Plan, as proposed by the Planning Board, which clarifies and restates that lot sizes and dimensions are intended for one principal structure per lot?

This amendment contains a minor change in wording but no change in the intent of the ordinance. The Planning Board feels that to avoid a possible lawsuit this amendment is needed to clarify what the ordinance has always intended: one house per lot.

8. Are you in favor of the adoption of Amendment #8 to the Land Use Plan as proposed by the Planning Board, which amendment clarifies that the ordinance referred to in the Town's Shoreland Overlay District provisions in the Town of Jaffrey's Land Use Plan?

Another minor change in wording to make sure the intent of the ordinance is clear. When the provisions for the Shoreland Overlay District were adopted the wording simply said “the ordinance.” This amendment makes it clear: Jaffrey’s Land Use Plan is “the ordinance”.

9. Are you in favor of Amendment #9, pertaining to the Manufactured Housing/Mobile Home Park, as proposed by the Planning Board, which requires that all utility wires, cables, and conduits shall be installed underground in accordance with accepted engineering practices?

The requirement for putting utilities underground in Manufactured Housing/Mobile Home Parks didn’t get in last year’s re-do of the provisions. This amendment corrects the oversight.

10. Are you in favor of the adoption of Amendment #10 to the Land Use Plan as proposed by the Planning Board which re-states that Manufactured Housing/Mobile Homes are permitted in the Town of Jaffrey only in Manufactured Housing/Mobile Home Parks and Subdivisions?

A decade ago the Town voted to restrict Manufactured Housing/Mobile Homes to Mobile Home Parks and Mobile Home Subdivisions. Sometimes when ordinances are republished the language can become unclear, leading to a possible court challenge. This amendment re-states what the Town voted previously.

11. Are you in favor of the adoption of Amendment #11 which states that Manufactured Housing/Mobile Homes are permitted on any lot in the Rural Districts? BY PETITION. The Planning Board does not recommend this proposed amendment.

This amendment submitted by petition proposes to change the Jaffrey Land Use Plan to allow Manufactured Housing/Mobile Homes on any lot in the Town’s Rural Districts. The Planning Board DISAPPROVES of this proposed amendment.

12. Are you in favor of the adoption of Amendment #12 as proposed by the Planning Board, which amendment contains non-substantive updating of the language of the Floodplain Development Ordinance to conform with specifications of the National Floodplain Insurance Program?

This amendment doesn’t change the intent of the ordinance, but was suggested by the Director of the National Floodplain Insurance Program in order to make sure Jaffrey properties are properly covered by our ordinances in the event of a flood.

13. Are you in favor of the adoption of Amendment #13 to the Land Use Plan as proposed by the Planning Board which amendment changes lot size in the Rural District WITHOUT Town Water from 120,000 square feet to 130,680 square feet (three acres) with 60’ front setback.

This amendment calls for an increase in lot size for lots in the Rural Districts WITHOUT TOWN WATER, from 2.75 acres to 3 acres, and changes front setback from 30’ to 60’.

14. Are you in favor of the adoption of Amendment #14 to the Land Use Plan, as proposed by the Planning Board, which changes lot sizes in the Rural Districts WITH Town Water from 60,000 square feet to 65,340 square feet (1.5 acres), 150’ frontage, 60’ front setback?

This amendment calls for an increase in lot size for lots in the Rural Districts WITH TOWN WATER, from 1.38 acres to 1.5 acres, changes the frontage from 125' to 150' frontage and the front setback from 30' to 60'.

15. Are you in favor of the adoption of Amendment #15 to the Land Use Plan, as proposed by the Planning Board, which states that in an Open Space Development Plan (OSDP) if the lots are served by community sewerage disposal systems, lot sizes in the Residence A and Residence B Districts shall be the same as lots in those districts which are served by Town Sewer (20,000 square feet)?

In Open Space Housing Developments housing can be served by construction of community sewerage systems rather than by Town sewer. Because private community-based sewer systems afford the same protection to groundwater as does the Town sewer system, lot size should be the same, 20,000 square feet.

Art 3. That all reports submitted by Town Officers be accepted as read and as printed in the Town Report.

LAYMAN'S LANGUAGE: The purpose of this article is simply to accept all reports as printed in the Town Report, and to take the opportunity to discuss them if anyone has a question.

Art. 4. To see if the Town will vote to raise and appropriate the sum, not to exceed, Three Million Seven Hundred Fifty Thousand Dollars (\$3,750,000) for the purpose of upgrading the wastewater treatment facility, upgrading the River Street sewer pumping station, develop a plan for disposal of wastewater sludge, and develop a plan for disposal of septage. The said sum is to be raised through the issuance of bonds or notes in accordance with the Municipal Finance Act, RSA 33:1, et seq., as amended, and to authorize the Selectmen to apply for, obtain and accept federal, state or other aid, if any, which may become available for said project and to comply with all laws applicable to this project; to authorize the Selectmen to issue, negotiate, sell and deliver said bonds and notes to determine the rate of interest thereon and the maturity and other terms thereof; and any other vote relative thereto. The funding formula for this bond shall be as follows: the sewer users shall pay the principal and interest on two-thirds (66.7%) of the bond amount; and the general tax base shall pay the principal and interest on one-third (33.3%) of the bond amount. Recommended by the Selectmen and the Budget Committee. 2/3 Ballot Vote Required.

LAYMAN'S LANGUAGE: This article represents a sum of money to accomplish four different projects within the sewer system. The first is a state and federally mandated upgrade to the treatment facility to remove ammonia and metals from the discharge into the Contoocook River. We have been working on this for many years, and with this bond, we hope to have this project completed by December 2004. The other three projects include an upgrade to the River Street pumping station, a sludge management plan, and a septage management plan.

Art. 5. To see if the Town will vote to raise and appropriate the sum, not to exceed, Seven Hundred Fifty Thousand Dollars (\$750,000) for the purpose of designing and constructing a new bridge across the Contoocook River at the intersection of Route 202, Pierce Crossing Road and Hadley Road. The said sum is to be raised through the issuance of bonds or notes in accordance with the Municipal Finance Act, RSA 33:1, et seq., as amended, and to authorize

the Selectmen to apply for, obtain and accept federal, state or other aid, if any, which may become available for said project and to comply with all laws applicable to this project; to authorize the Selectmen to issue, negotiate, sell and deliver said bonds and notes to determine the rate of interest thereon and the maturity and other terms thereof; and any other vote relative thereto. Recommended by the Selectmen and the Budget Committee. 2/3 Ballot Vote Required.

LAYMAN'S LANGUAGE: Two years ago we created Tax Increment Finance Districts (TIFD). One is located in the downtown area, and the other is located in the Old Sharon Road area. The purpose of these TIFDs is to raise money from new construction within the TIFD which can be used to offset capital improvements within that particular TIFD, instead of raising money off the town-wide tax base. The Old Sharon Road area TIFD has raised funds to pay for a new bridge across the Contoocook River near Pierce Crossing and Hadley Roads. The new bridge will be bonded, and those bond payments will be paid directly from the TIFD funds, and thus, these funds do not have to be raised from the town-wide tax base.

Art. 6. To see if the Town will vote to raise and appropriate the sum of \$5,041,814 for the purpose of defraying the cost of the town's operating expenses for the year 2001. Recommended by the Selectmen and the Budget Committee.

LAYMAN'S LANGUAGE: This is the article which provides the funds necessary to operate the Town on an annual basis. This includes all salaries, maintenance, supplies and programs which are funded and operated by the Town.

Art. 7. To see if the Town will vote to approve the cost items included in the collective bargaining agreement reached between the Town and the Police union, AFSCME local 3657 which calls for the following increases in salaries and benefits, this amount is included in Article 6:

<u>Year</u>	<u>Estimated Increase in Cost Items</u>
2001	\$98,183

LAYMAN'S LANGUAGE: After over a year's worth of negotiating we have reached an agreement with the police union. This agreement provides incentives for our officers to stay physically fit, and to enhance their education. We believe that this will provide a more effective police officer who will better represent the town. As you know, police officers carry a great deal of authority in their jobs. It is our belief that a well-trained, well-educated, and physically fit officer will present the proper image to the public, and carry out his/her duties in a manner that is most beneficial to the residents of Jaffrey.

Art. 8. Shall Jaffrey, if Article 7 is defeated, authorize the governing body to call one special meeting, at its option, to address Article 7 cost items only?

LAYMAN'S LANGUAGE: This article is a new requirement by law which allows the Town to delegate the authority to the Selectmen to call one special town meeting to reconsider Article 7 should it fail. If Article 7 passes, then this article is passed over.

Art. 9. To see if the Town will vote to raise and appropriate the sum of \$38,000 to cover police union cost items from the year 2000, and are as a result of the 2000-2004 contract between the Town of Jaffrey and the Police union, AFSCME local 3657. Recommended by the Selectmen

and the Budget Committee.

LAYMAN’S LANGUAGE: This represents the cost items incurred in the year 2000 with respect to the new police contract.

Art. 10. To see if the Town will vote to approve the cost items included in the collective bargaining agreement reached between the Town and the Public Works union, AFSCME local 2973 which calls for the following increases in salaries and benefits, this amount in included is Article 6:

<u>Year</u>	<u>Estimated Increase in Cost Items</u>
2001	\$69,865

LAYMAN’S LANGUAGE: This is the second year of a three year agreement worked out with the employees of the Public Works Department. As with the police, we aim to provide incentives to those employees who seek to improve their qualifications. We are proud of our DPW employees who perform such admirable work, especially during snow removal operations.

Art. 11. Shall Jaffrey, if Article 10 is defeated, authorize the governing body to call one special meeting, at its option, to address Article 10 cost items only?

LAYMAN’S LANGUAGE: This article is a new requirement by law which allows the Town to delegate the authority to the Selectmen to call one special town meeting to reconsider Article 11 should it fail. If Article 11 passes, then this article is passed over.

Art. 12. To see if the Town will vote to raise and appropriate the sum of \$25,000, and to deposit said sum into the capital reserve fund established in 1997 under RSA 35:1, for the purpose of purchasing new or refurbishing existing highway equipment. Recommended by the Selectmen and the Budget Committee.

LAYMAN’S LANGUAGE: There is approximately \$25,000 in this fund now. It is our goal to bring this fund up to at least \$150,000 to help offset the cost of expensive equipment such as a grader, loader, street sweeper or ten-wheel dump truck.

Art. 13. To see if the Town will vote to raise and appropriate the sum of \$2,500, and to deposit said sum into the Gravestone Restoration Trust Fund, created in 2000, under NH RSA 31:19-a. Recommended by the Selectmen and the Budget Committee.

LAYMAN’S LANGUAGE: Due to the continuing battle the Town has with vandals in the town’s cemeteries, our Cemetery Committee has recommended a separate trust fund to be established for the restoration and replacement of gravestones. We want the Town to be aware of the criminal acts some people choose to perform without regard to the privacy of others. Also, beyond the vandalism there is a need to replace some gravestones which have worn out over the years.

Art. 14. To see if the Town will vote to raise and appropriate the sum of \$7,500 to support the VFW Ambulance Service. Recommended by the Selectmen and the Budget Committee.

LAYMAN’S LANGUAGE: This article is an annual request of the Town in order to make donation to the VFW Ambulance Service which provides an incredible service to all the

residents of Jaffrey and Rindge at NO charge.

Art. 15. To see if the Town will vote to raise and appropriate the sum of \$2,500 to be deposited into the Town Clock Trust Fund established in 1998. Recommended by the Selectmen and the Budget Committee.

LAYMAN'S LANGUAGE: The clock in the Woman's Club building has required many repairs lately, and will undoubtedly need some major overhaul in the near future.

Art. 16. To see if the Town will vote to discontinue the Town History Trust Fund, created in 1996, and to return any amount in the Trust Fund to the Town of Jaffrey's general fund.

LAYMAN'S LANGUAGE: As you may know, the History Committee has completed their work and the new history has been published. There is approximately \$6,500 to be returned to the Jaffrey taxpayers from this fund.

Art. 17. To see if the Town will vote to raise and appropriate the sum of \$1,000 for the support of the Monadnock Community Day Care Center. Submitted by Petition. Recommended by the Selectmen and the Budget Committee.

LAYMAN'S LANGUAGE: This is a petition article which is sent to the Town every year to support the non-profit Day Care Center. Many Jaffrey children attend this Center and it provides a benefit to the Community.

Art. 18. To see if the Town will vote to raise and appropriate the sum of \$5,434 to support Monadnock Family Services. Submitted by Petition. Recommended by the Selectmen and the Budget Committee.

LAYMAN'S LANGUAGE: Again, this is a petition article which we receive every year. MFS provides many services to the residents of Jaffrey and entire Monadnock Region, and it is seen as a benefit to the community

Art. 19. To see if the Town will vote to raise and appropriate the sum of \$17,000 to support Home Health Care and Community Services to support the continuance of home and health services being provided to the residents of Jaffrey. Submitted by Petition. Recommended by the Selectmen and the Budget Committee.

LAYMAN'S LANGUAGE: Another petition article which we receive annually and which provides a community benefit to the residents of Jaffrey and the Region.

Art. 20. To see if the Town will vote to raise and appropriate the sum of \$5,000 to help support the work of The Community Kitchen, Inc. or to act in any way related thereto. Submitted by Petition. Recommended by the Selectmen and the Budget Committee.

LAYMAN'S LANGUAGE: This is another petition article for support of a local charity.

Art. 21. To see if the Town will vote to raise and appropriate the sum of \$1,899 to help support Southwestern Community Services, Inc. Submitted by Petition. Recommended by the Selectmen and the Budget Committee.

LAYMAN'S LANGUAGE: Southwest Community Services provides a number of services

in Jaffrey, including the Headstart Program, and housing for lower income families.

Art. 22. To take up any other business which may legally come before this meeting.

Given under our hands in the Town of Jaffrey, this 10th day of February 2001.

Richard Olson, Chairman

Michael Barlick

Jeanne LaBrie

AUDITORS REPORT, 1999



PLODZIK & SANDERSON

Professional Association/Accountants & Auditors

193 North Main Street • Concord • New Hampshire • 03301-5063 • 603-225-6996 • FAX-224-1380

INDEPENDENT AUDITOR'S REPORT

To the Members of the
Board of Selectmen
Town of Jaffrey
Jaffrey, New Hampshire

We have audited the accompanying general purpose financial statements of the Town of Jaffrey as of and for the year ended December 31, 1999 as listed in the table of contents. These general purpose financial statements are the responsibility of the Town's management. Our responsibility is to express an opinion on these general purpose financial statements based on our audit.

We conducted our audit in accordance with generally accepted auditing standards. Those standards require that we plan and perform the audit to obtain reasonable assurance about whether the financial statements are free of material misstatement. An audit includes examining, on a test basis, evidence supporting the amounts and disclosures in the financial statements. An audit also includes assessing the accounting principles used and significant estimates made by management, as well as evaluating the overall financial statement presentation. We believe that our audit provides a reasonable basis for our opinion.

The general purpose financial statements referred to above do not include the general fixed assets account group which should be included in order to conform with generally accepted accounting principles. As is the case with most municipal entities in the State of New Hampshire, the Town of Jaffrey has not maintained historical cost records of its fixed assets. The amount that should be recorded in the general fixed assets account group is not known.

In our opinion, except for the effect on the financial statements of the omission described in the preceding paragraph, the general purpose financial statements referred to above present fairly, in all material respects, the financial position of the Town of Jaffrey as of December 31, 1999, and the results of its operations and the cash flows of its proprietary fund types and similar trust funds for the year then ended in conformity with generally accepted accounting principles.

Our audit was made for the purpose of forming an opinion on the general purpose financial statements of the Town of Jaffrey taken as a whole. The combining and individual fund financial statements listed as schedules in the table of contents are presented for purposes of additional analysis and are not a required part of the general purpose financial statements of the Town of Jaffrey. Such information has been subjected to the auditing procedures applied in the audit of the general purpose financial statements and, in our opinion, is fairly presented in all material respects in relation to the general purpose financial statements taken as a whole.

March 16, 2000

*Plodzik & Sanderson
Professional Association*

EXHIBIT A
TOWN OF JAFFREY, NEW HAMPSHIRE
Combined Balance Sheet
All Fund Types and Account Group
December 31, 1999

	<u>Governmental Fund Types</u>		
	<u>General</u>	<u>Special Revenue</u>	<u>Capital Projects</u>
ASSETS AND OTHER DEBITS			
<u>Assets</u>			
Cash and Equivalents	\$ 72,216	\$ 42,541	\$
Investments	1,680,405	501,797	
<u>Receivables (Net of Allowance For Uncollectible)</u>			
Taxes	496,512		
Accounts	7,068	161,658	
Special Assessments - Current	69,679		
Intergovernmental	23,059	9,388	27,294
Interfund Receivable	63,163	294,509	
Prepaid Items	28,748		
Fixed Assets			
Accumulated Depreciation			
<u>Other Debits</u>			
Amount to be Provided for Retirement of General Long-Term Debt			
TOTAL ASSETS AND OTHER DEBITS	<u>\$ 2,440,850</u>	<u>\$ 1,009,893</u>	<u>\$ 27,294</u>
LIABILITIES AND EQUITY			
<u>Liabilities</u>			
Accounts Payable	\$ 10,035	\$	\$
Accrued Payroll and Benefits	21,457		
Intergovernmental Payable			
Interfund Payable	1,888,307	17,239	9,979
Escrow and Performance Deposits			
Deferred Tax Revenue	8,040		
Other Deferred Revenue		282	
Revolving Loan Anticipation Note Payable			234,514
General Obligation Debt Payable - Current			
General Obligation Debt Payable - Long Term			
Compensated Absences Payable			
Accrued Landfill Postclosure Care Costs			
Total Liabilities	<u>1,927,839</u>	<u>17,521</u>	<u>244,493</u>
<u>Equity</u>			
Contributed Capital			
<u>Retained Earnings</u>			
Unreserved			
<u>Fund Balances</u>			
Reserved For Endowments			
Reserved For Encumbrances	145,754		165,006
Reserved For Special Purposes			
<u>Unreserved</u>			
Designated For Special Purposes		997,798	
Undesignated (Deficit)	367,257	(5,426)	(382,205)
Total Equity	<u>513,011</u>	<u>992,372</u>	<u>(217,199)</u>
TOTAL LIABILITIES AND EQUITY	<u>\$ 2,440,850</u>	<u>\$ 1,009,893</u>	<u>\$ 27,294</u>

<u>Proprietary Fund Type</u>	<u>Fiduciary Fund Types Trust and Agency</u>	<u>Account Group General Long- Term Debt</u>	<u>Total (Memorandum Only)</u>
<u>Enterprise</u>			
\$	\$ 672,218	\$	\$ 786,975
	2,874,297		5,056,499
			496,512
189,080			357,806
			69,679
999,819	250,145		1,309,705
65,120	1,528,678		1,951,470
			28,748
4,473,661			4,473,661
(1,543,60)			(1,543,600)
		<u>2,033,088</u>	<u>2,033,088</u>
<u>\$ 4,184,080</u>	<u>\$ 5,325,338</u>	<u>\$ 2,033,088</u>	<u>\$ 15,020,543</u>
\$	\$	\$	\$ 10,035
			21,457
	2,879,961		2,879,961
	35,945		1,951,470
	58,118		58,118
361			8,401
	250,145		250,427
			234,514
84,108			84,108
1,975,933		1,653,375	3,629,308
		11,713	11,713
		368,000	368,000
<u>2,060,402</u>	<u>3,224,169</u>	<u>2,033,088</u>	<u>9,507,512</u>
1,625,815			1,625,815
497,863			497,863
	1,872,002		1,872,002
	229,167		310,760
			229,167
			997,798
			(20,374)
<u>2,123,678</u>	<u>2,101,169</u>		<u>5,513,031</u>
<u>\$ 4,184,080</u>	<u>\$ 5,325,338</u>	<u>\$ 2,033,088</u>	<u>\$ 15,020,543</u>

The notes to financial statements are an integral part of this statement.

EXHIBIT B
TOWN OF JAFFREY, NEW HAMPSHIRE
Combined Statement of Revenues, Expenditures and Changes in Fund Balances
All Governmental Fund Types and Expendable Trust Funds
For the Fiscal Year Ended December 31, 1999

	<u>Governmental Fund Types</u>			<u>Fiduciary</u> <u>Fund Type</u>	<u>Total</u> <u>(Memorandum</u> <u>Only)</u>
	<u>General</u>	<u>Special</u> <u>Revenue</u>	<u>Capital</u> <u>Projects</u>	<u>Expendable</u> <u>Trust</u>	
Revenues					
Taxes	\$ 2,066,881	\$ 27,879	\$	\$	\$ 2,094,760
Licenses and Permits	649,904				649,904
Intergovernmental	399,296	140,018	49,369		588,683
Charges for Services	76,646	555,898			632,544
Miscellaneous	140,565	35,518	61	8,370	184,514
Other Financing Sources					
Operating Transfers In	<u>35,945</u>	<u>139,050</u>	<u> </u>	<u>61,000</u>	<u>235,995</u>
Total Revenues and					
Other Financing Sources	<u>3,369,237</u>	<u>898,363</u>	<u>49,430</u>	<u>69,370</u>	<u>4,386,400</u>
Expenditures					
Current					
General Government	533,480				533,480
Public Safety	906,832	36,114			942,946
Highways and Streets	590,663				590,663
Sanitation	165,423	303,223			468,646
Health	41,897				41,897
Welfare	73,322				73,322
Culture and Recreation	188,516	211,331			399,847
Conservation	19,341	425			19,766
Economic Development		58,643	49,369		108,012
Debt Service	250,809	140,341			391,150
Capital Outlay	273,585		18,530	5,366	297,481
Other Financing Uses					
Operating Transfers Out	<u>185,040</u>	<u> </u>	<u> </u>	<u>5,000</u>	<u>190,040</u>
Total Expenditures and					
Other Financing Uses	<u>3,228,908</u>	<u>750,077</u>	<u>67,899</u>	<u>10,366</u>	<u>4,057,250</u>
Excess (Deficiency) of Revenues					
and Other Financing Sources					
Over (Under) Expenditures					
and Other Financing Uses					
	140,329	148,286	(18,469)	59,004	329,150
Fund Balances (Deficit) - January 1					
(As Restated - See Note 9)	<u>372,682</u>	<u>844,086</u>	<u>(198,730)</u>	<u>126,056</u>	<u>1,144,094</u>
Fund Balances (Deficit) - December 31	<u>\$ 513,011</u>	<u>\$ 992,372</u>	<u>\$ (217,199)</u>	<u>\$ 185,060</u>	<u>\$ 1,473,244</u>

The notes to financial statements are an integral part of this statement.

EXHIBIT C
TOWN OF JAFFREY, NEW HAMPSHIRE
Combined Statement of Revenues, Expenditures and Changes in Fund Balances
Budget and Actual (Budgetary Basis)
General and Special Revenue Funds
For the Fiscal Year Ended December 31, 1999

	<u>General Fund</u>		Variance Favorable (Unfavorable)
	<u>Budget</u>	<u>Actual</u>	
<u>Revenues</u>			
Taxes	\$ 1,967,116	\$ 2,066,881	\$ 99,765
Licenses and Permits	606,600	649,904	43,304
Intergovernmental	376,920	389,122	12,202
Charges for Services	35,000	76,646	41,646
Miscellaneous	122,900	140,565	17,665
<u>Other Financing Sources</u>			
Operating Transfers In	<u>48,000</u>	<u>35,945</u>	<u>(12,055)</u>
<u>Total Revenues and</u>			
<u>Other Financing Sources</u>	<u>3,156,536</u>	<u>3,359,063</u>	<u>202,527</u>
<u>Expenditures</u>			
<u>Current</u>			
General Government	456,843	531,220	(74,377)
Public Safety	904,957	908,091	(3,134)
Highways and Streets	629,218	593,854	35,364
Sanitation	176,853	157,423	19,430
Health	42,362	41,897	465
Welfare	91,793	73,322	18,471
Culture and Recreation	212,242	191,421	20,821
Conservation	20,920	19,341	1,579
Debt Service	262,660	250,809	11,851
Capital Outlay	355,000	352,585	2,415
<u>Other Financing Uses</u>			
Operating Transfers Out	<u>181,688</u>	<u>185,040</u>	<u>(3,352)</u>
<u>Total Expenditures and</u>			
<u>Other Financing Uses</u>	<u>3,334,536</u>	<u>3,305,003</u>	<u>29,533</u>
<u>Excess (Deficiency) of Revenues and</u>			
<u>Other Financing Sources Over (Under)</u>			
<u>Expenditures and Other Financing Uses</u>	<u>\$ (178,000)</u>	54,060	<u>\$ 232,060</u>
<u>Unreserved Fund Balances - January 1</u>		<u>313,197</u>	
<u>Unreserved Fund Balances - December 31</u>		<u>\$ 367,257</u>	

Annually Budgeted Special Revenue Funds			Total (Memorandum Only)		
<u>Budget</u>	<u>Actual</u>	Variance Favorable (Unfavorable)	<u>Budget</u>	<u>Actual</u>	Variance Favorable (Unfavorable)
\$	\$	\$	\$ 1,967,116	\$ 2,066,881	\$ 99,765
			606,600	649,904	43,304
59,997	59,977	(20)	436,917	449,099	12,182
573,155	555,898	(17,257)	608,155	632,544	24,389
	26,980	26,980	122,900	167,545	44,645
<u>125,688</u>	<u>139,050</u>	<u>13,362</u>	<u>173,688</u>	<u>174,995</u>	<u>1,307</u>
<u>758,840</u>	<u>781,905</u>	<u>23,065</u>	<u>3,915,376</u>	<u>4,140,968</u>	<u>225,592</u>
			456,843	531,220	(74,377)
			904,957	908,091	(3,134)
			629,218	593,854	35,364
447,580	303,223	144,357	624,433	460,646	163,787
			42,362	41,897	465
			91,793	73,22	18,471
188,395	211,331	(22,936)	400,637	402,752	(2,115)
			20,920	19,341	1,579
122,865	140,341	(17,476)	385,525	391,150	(5,625)
			355,000	352,585	2,415
			<u>181,688</u>	<u>185,040</u>	<u>(3,352)</u>
<u>758,840</u>	<u>654,895</u>	<u>103,945</u>	<u>4,093,376</u>	<u>3,959,898</u>	<u>133,478</u>
<u>\$ -0-</u>	127,010	<u>\$ 127,010</u>	<u>\$ (178,000)</u>	181,070	<u>\$ 359,070</u>
	<u>818,777</u>			<u>1,131,974</u>	
	<u>\$ 945,787</u>			<u>\$ 1,313,044</u>	

The notes to financial statements are an integral part of this statement.

**FINANCIAL
REPORTS**

**TOWN OF JAFFREY
REPORT OF EXPENDITURES
FOR THE YEAR ENDING 12/31/00**

DEPARTMENT	APPROVED	ACTUAL	ENCUMB.	BALANCE
EXECUTIVE OFFICE	169,174	181,987	-	(12,813)
ELECTION & REGIST.	58,800	57,506	-	1,294
FINANCE ADMIN.	119,223	127,713	-	(8,490)
PROPERTY RECORDS	21,546	20,365	-	1,181
JUDICIAL & LEGAL	30,001	22,592	-	7,409
PLANNING & ZONING	17,211	18,884	-	(1,673)
GENERAL GOVT BLDGS	17,413	19,930	-	(2,517)
CEMETERIES	42,059	48,112	-	(6,053)
PROSECUTION	92,588	88,334	-	4,254
POLICE DEPARTMENT	747,625	722,734	10,551	14,341
CONTRACTED SERVICES	35,000	41,718	-	(6,718)
FIRE DEPARTMENT	121,590	126,442	1,500	(6,352)
BUILDING INSPECTION	36,607	36,329	-	278
EMERGENCY MGMT	601	-	-	601
HIGHWAY DEPARTMENT	636,010	508,070	19,709	108,231
BRIDGES	1,701	500	-	1,201
STREET LIGHTING	45,000	42,333	-	2,667
PARKS & COMMONS	41,408	38,150	-	3,258
RECYCLING/TRANSFER STA.	239,013	303,885	-	(64,872)
HEALTH DEPARTMENT	1,496	1,395	-	101
ANIMAL CONTROL	5,369	5,947	-	(578)
WELFARE	82,065	83,374	-	(1,309)
RECREATION DEPARTMENT	187,418	182,093	-	5,325
PUBLIC LIBRARY	172,991	173,843	-	(852)
PATRIOTIC PURPOSES	1,000	430	-	570
CONSERVATION	200	200	-	-
ECONOMIC DEVELOPMENT	26,460	22,471	-	3,989
DEBT SERVICE	202,528	190,598	-	11,930
CAPITAL OUTLAY	235,000	161,232	-	73,768
TOTAL GENERAL FUND	3,387,097	3,227,167	31,760	128,170
RECREATION REVENUE FUND	72,369	73,606	-	(1,237)
WATER FUND	580,994	568,170	-	12,824
SEWER/INDUSTRIAL PRETRMT	490,077	466,480	-	23,597
TOTAL COMBINED FUNDS	\$ 4,530,537	\$ 4,335,423	\$ 31,760	\$ 163,354

Unaudited.

TOWN OF JAFFREY DEBT SERVICE SUMMARY - YEAR ENDING 12/31/00

BOND	ORIGINAL ISSUE	YEAR ISSUED	LENGTH	PRINCIPAL BALANCE	PRINCIPAL DUE 2001	INTEREST DUE 2001	TOTAL DUE 2001	DATE OF MATURITY
JAFFREY FIRE STATION Rural Development @ 5.0%	\$ 250,000	1982	30 years	94,750	8,625	4,522 \$	13,147	1/20/11
LANDFILL CLOSURE State Street Bank & Trust Co. @ 5.20% to 6.10%	\$ 1,191,000	1992	20 years	775,000	60,000	42,535 \$	102,535	1/15/13
SEWER BOND #4 State Street Bank & Trust Co. @ 9.0%	\$ 1,600,000	1985	20 years	400,000	80,000	30,468 \$	110,468	2/15/05
SEWER BOND #5 State Street Bank & Trust Co. @ 8.60% to 8.75%	\$ 250,000	1985	20 years	60,000	10,000	4,131 \$	14,131	11/15/05
SEWER BOND #6 State Street Bank & Trust Co. @ 7.50% to 7.70%	\$ 566,000	1986	20 years	180,000	25,000	11,463 \$	36,463	7/15/06
WATER SYSTEM IMPROVEMENT Rural Development @ 4.50%	\$ 2,355,000	1996	27 years	1,952,133	110,247	89,753 \$	200,000 (accelerated payments)	7/11/15
SEWER FACILITY UPGRADE State of New Hampshire @ 2.80%	\$ 239,517	1996	10 years	239,517	23,952	6,451 \$	30,403	3/1/10
WATER MAINS BOND NH Municipal Bond Bank @ 4.750% to 5.250%	\$ 1,500,000	2000	20 years	1,500,000	0	43,848 \$	43,848	1/15/21

2000 INVENTORY VALUATION SUMMARY

VALUATION

Total Land Valuation	\$61,177,417
Total Current Use Valuation (breakdown below)	1,287,638
Total Building Valuation	148,488,232
Utilities	5,317,078
Gravel Activity	<u>390,425</u>
 GROSS VALUATION	 \$216,660,790

EXEMPTIONS ALLOWED

Blind	\$15,000
Elderly	1,421,719
Totally and Permanently Disabled	231,855
Solar	<u>125,631</u>
 TOTAL APPLIED EXEMPTIONS	 \$1,794,205

NET VALUATION	\$214,866,585
----------------------------	----------------------

CURRENT USE SUMMARY INVENTORY

<u>Classification</u>	<u>Acreage</u>	<u>Current Use Value</u>
Farm Land	1,227.39	\$395,820
Forest Land	12,269.21	871,662
Unproductive/Wetland	<u>1,555.66</u>	<u>20,156</u>
 TOTALS	 15,087.22	 \$1,287,638

2000 INVENTORY VALUATION SUMMARY

FINANCIAL SUMMARY — TAX INCREMENT FINANCE DISTRICTS (TIFDs)

Stonebridge Industrial Park TIFD

2000 Assessed Value \$10,189,261
1998 Assessed Value (TIFD created) 8,269,501

Captured Assessed Value* **\$1,919,760**

Revenue \$25,770 (1999 tax increment)
 57,228 (2000 tax increment)
TOTAL \$82,998

Expenditures \$19,685 (SEA, Inc., Engineering Consultants — Bridge Design Concepts)
 26,993 (Old Sharon Road Paving)
TOTAL \$46,678

Bond Summary — No bonds issued to date

Downtown TIFD

2000 Assessed Value \$14,036,718
1998 Assessed Value (TIFD created) 13,327,323

Captured Assessed Value* **\$709,395**

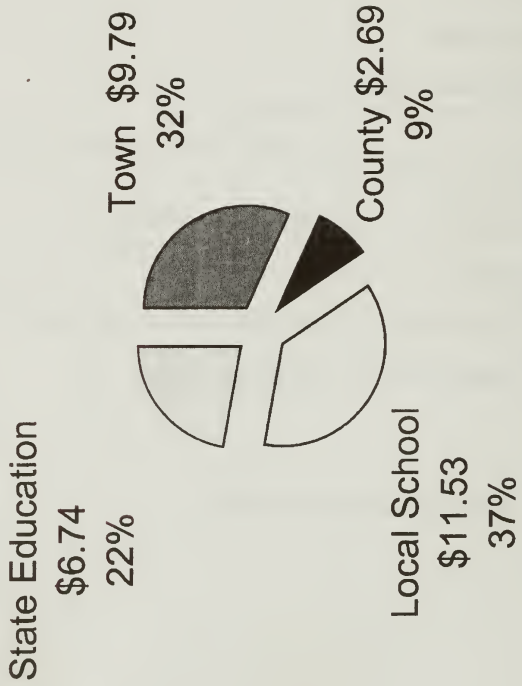
Revenue \$3,848 (1999 tax increment)
 21,147 (2000 tax increment)
TOTAL \$24,995

Expenditures \$25,000 (Jaffrey Main Street Program)

Bond Summary — No bonds issued to date

* TIFD retains all Captured Assessed Value

2000 Tax Rate \$30.75 per \$1,000 valuation



- Town \$9.79
- County \$2.69
- Local School \$11.53
- State Education \$6.74

REPORT OF THE TOWN CLERK

Motor Vehicle Registration, Municipal Agent fee, Motor Vehicle Surcharge fee total remitted to the Treasurer	\$645,483.50
Dog Licenses (total issued = 918) total remitted to the Treasurer	\$4,428.50
Building Permits total remitted to the Treasurer	\$11,309.07
Pistol Permits and Parking Tickets total remitted to the Treasurer	\$1,882.50
Town History Volumes total remitted to the Treasurer	\$18,055.00
Land Fill Revenue total remitted to the Treasurer	\$1,220.00
Dog Fines total remitted to the Treasurer	\$1,375.00
Cable Franchise Fee total remitted to the Treasurer	\$14,996.12
UCC, Marriage License Fees, Certified Copy fees, Tax Lien fees, <i>etc.</i> total remitted to the Treasurer	\$5,426.86
GRAND TOTAL REMITTED TO THE TREASURER	\$704,176.55

Respectfully submitted,

Maria Chamberlain
Town Clerk

REPORT OF THE TAX COLLECTOR

MS-61

Page 1
 FOR THE MUNICIPALITY OF JAFFREY YEAR ENDING 2000

DEBITS	Levy for Year of this Report	PRIOR LEVIES (Please specify years)		
UNCOLLECTED TAXES- BEG. OF YEAR* :				
Property Taxes		1999 387772.88	1998 701.99	1997
Resident Taxes		XXXX	XXXX	XXXX
Land Use Change		623.00		
Yield Taxes		1940.43		
Excavation Tax @ \$.02/yd				
Excavation Activity Tax		482.00		
Utility Charges		357046.59	8217.54	12.30
TAXES COMMITTED				
Property Taxes #3110	6486077.00			
Resident Taxes #3180	XXXX	XXXX		
Land Use Change #3120	15804.10	2740.00		
Yield Taxes #3185	10579.38			
Excavation Tax #3187	2083.56			
Excav. Activity Tax #3188	12006.00			
Utility Charges #3189	1191780.15	147.00		
Boat	6050.19			
OVERPAYMENT:				
Property Taxes #3110	10596.37	9421.47		
Resident Taxes #3180	XXXX	XXXX	XXXX	
Land Use Change #3120	128.30			
Yield Taxes #3185				
Excavation Tax #3187				
Excav. Activity Tax #3188				
Utility	568.73			
Interest - Late Tax #3190	7542.05	19214.85	61.21	.32
Resident Tax Penalty #3190	XXXX	XXXX		
TOTAL DEBITS	\$ 7743215.83	\$ 779388.22	\$ 8980.74	\$ 12.62

* This amount should be the same as the last year's ending balance. If not, please explain.

REPORT OF THE TAX COLLECTOR

MS-61

Page 2
FOR THE MUNICIPALITY OF JAFFREY **YEAR ENDING** 2000

CREDITS	2000 Levy for This Year	1999	1998 PRIOR LEVIES (Please specify years)	1997
REMITTED TO TREASURER:				
Property Taxes	6211876.07	243458.63		
Resident Taxes	xxxx	xxxx	xxxx	
Land Use Change	13674.40	3363.00		
Yield Taxes	9673.05	1940.39		
Interest	7542.05	7307.37	61.21	.32
Penalties				
Excavation Tax @ \$.02/yd.	2083.56			
Excavation Activity Tax	9819.00	482.00		
Utility Charges	749241.25	335939.19	418.84	12.30
Conversion to Lien (should equal line 2, pg.3)		164397.66		
Boat	6050.19			
DISCOUNTS ALLOWED:				
ABATEMENTS MADE:				
Property Taxes	5744.70	3229.62	701.99	
Resident Taxes	xxxx			
Land Use Change	2258.00			
Yield Taxes		.04		
Excavation Tax @ \$.02/yd.				
Excavation Activity Tax				
Utility Charges	16054.91	3713.01	70.00	
Prepay		8457.43	7.25	
CURRENT LEVY DEEDED				
UNCOLLECTED TAXES - END OF YEAR #1080				
Property Taxes	279052.60	4.25		
Resident Taxes	xxxx			
Land Use Change	xxxx			
Yield Taxes	906.33	xxxx		
Excavation and Excavation Activity Taxes	2187.00			
Utility Charges	427052.72	7095.63	7721.45	
TOTAL CREDITS				
	\$7743215.83	\$79388.22	\$ 8980.74	\$ 12.62

REPORT OF THE TREASURER

For the Period of January 1, 2000, to December 31, 2000

ROAD BOND ACCOUNT

Balance as of January 1, 2000	\$14,036.40
Income	6,600.00
Interest	<u>574.20</u>
	\$21,210.60
Expended (Released Bonds)	\$3,725.11
Balance as of December 31, 2000	\$17,485.49

RECREATION REVENUE FUND

Balance as of January 1, 2000	\$3,204.02
Income	77,835.75
Interest	<u>252.38</u>
	\$81,292.15
Expended (Town of Jaffrey)	\$65,920.94
Balance as of December 31, 2000	\$15,371.21

RENTAL SECURITY ACCOUNT

Balance as of January 1, 2000	\$1,950.28
Income	0.00
Interest	<u>23.57</u>
	\$1,973.85
Expended (Released Security Deposits)	\$1,671.67
Bank Charge	4.00
Balance as of December 31, 2000	\$298.18

HELD EVIDENCE ACCOUNT (Statements Missing)

Balance as of January 1, 2000	\$7,987.91
Income	0.00
Interest	<u>129.09</u>
	\$8,117.00
Expended	\$2,370.00
Balance as of December 31, 2000	\$5,747.00

REPORT OF THE TREASURER

For the Period of January 1, 2000, to December 31, 2000

ROAD BOND ACCOUNT

Balance as of January 1, 2000	\$14,036.40
Income	6,600.00
Interest	<u>574.20</u>
	\$21,210.60
Expended (Released Bonds)	\$3,725.11
Balance as of December 31, 2000	\$17,485.49

RECREATION REVENUE FUND

Balance as of January 1, 2000	\$3,204.02
Income	77,835.75
Interest	<u>252.38</u>
	\$81,292.15
Expended (Town of Jaffrey)	\$65,920.94
Balance as of December 31, 2000	\$15,371.21

RENTAL SECURITY ACCOUNT

Balance as of January 1, 2000	\$1,950.28
Income	0.00
Interest	<u>23.57</u>
	\$1,973.85
Expended (Released Security Deposits)	\$1,671.67
Bank Charge	4.00
Balance as of December 31, 2000	\$298.18

HELD EVIDENCE ACCOUNT (Statements Missing)

Balance as of January 1, 2000	\$7,987.91
Income	0.00
Interest	<u>129.09</u>
	\$8,117.00
Expended	\$2,370.00
Balance as of December 31, 2000	\$5,747.00

REPORT OF THE TREASURER

For the Period of January 1, 2000, to December 31, 2000

JAFFREY CONSERVATION FUND

Balance as of January 1, 2000	\$15,769.24
Income	250.00
Interest	<u>931.19</u>
	\$16,950.43
Expended	\$1,970.00
Balance as of December 31, 2000	\$14,980.43

IMPACT FEE ACCOUNT

Balance as of January 1, 2000	\$41,360.63
Income	31,672.40
Interest	<u>789.05</u>
	\$73,822.08
Expended	\$52,636.34
Balance as of December 31, 2000	\$21,185.74

D.A.R.E. PROGRAM

Balance as of January 1, 2000	\$4,594.31
Income	2,439.85
Interest	<u>58.55</u>
	\$7,092.71
Expended	\$4,735.29
Balance as of December 31, 2000	\$2,357.42

DRUG FORFEITURE FUND

Balance as of January 1, 2000	\$573.93
Income	0.55
Interest	<u>11.53</u>
	\$586.01
Expended	\$0.00
Balance as of December 31, 2000	\$586.01

REPORT OF THE TREASURER

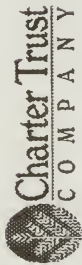
For the Period of January 1, 2000, to December 31, 2000

JAFFREY EQUITABLE SHARING FUNDS

Balance as of January 1, 2000	\$1,330.16
Income	0.00
Interest	<u>30.15</u>
	\$1,360.31
Expended	\$0.00
Balance as of December 31, 2000	\$1,360.31

Respectfully submitted,

Sandra M. Stewart
Treasurer



Town of Jaffrey
Capital Reserve - Fire Truck, Highway Equipment / Other Trust Funds
12/31/ 2000

TRUST FUND

INCOME - ACCT # 50-9112-10

PRINCIPAL - ACCT # 50-9112-10

	Creation Date	Purpose of Trust Fund	How Invested	BALANCE 01/01/00	NEW FUNDS YTD	PAYMENTS YTD	GAINS OR LOSSES ON SALES	BALANCE 12/31/00	BALANCE 10/1/00	ACCRU. INCOME	TRANS / EXPEND	BALANCE 12/31/00	TOTAL PRINCIPAL & INCOME
CAPITAL RESERVE FUNDS													
FIRE TRUCK	1996	Fire Truck	Money Market	100,000.00	25,000.00	0.00	0.00	125,000.00	7,998.19	6,781.50	0.00	14,779.69	139,779.69
				TOTAL	100,000.00	25,000.00	0.00	125,000.00	7,998.19	6,781.50	0.00	14,779.69	139,779.69
OTHER TRUST FUNDS													
TENNIS COURTS	1978	Resurfacing	\$ market	8,738.62	0.00	0.00	0.00	8,738.62	4,777.02	599.62	0.00	5,376.64	14,115.26
HISTORIC DISTRICT TRUST	1991	Historic Preservation	\$ market	1,673.92	0.00	0.00	0.00	1,673.92	510.48	114.86	0.00	625.34	2,289.26
SAU 47 - REAL ESTATE	1991	School Property	\$ market	27,705.07	0.00	0.00	0.00	27,705.07	10,530.06	1,901.05	0.00	12,431.11	40,136.18
SAU 47 - BLDG MAINT	1991	Maintenance	\$ market	22,398.13	35,000.00	(15,246.72)	0.00	42,109.41	10,846.28	2,479.68	(11,599.26)	1,726.70	43,836.11
SAU 47 - TEACHERS RETIRE	1989	Retirement	\$ market	50,865.95	0.00	(50,865.95)	0.00	0.00	1,785.02	813.39	(2,598.41)	0.00	0.00
MEETING HOUSE FUND	1991	Repairs & Maintenance	\$ market	22,051.04	1,950.00	(2,935.10)	0.00	21,065.94	803.38	1,475.99	(1,639.90)	639.47	21,705.41
JAFFREY RINGDO CO-OP			\$ market	0.00	0.00	0.00	0.00	0.00	0.00	0.00	0.00	0.00	0.00
SCH DIS EXP FUND	1996	Precisions	\$ market	28,981.39	63,098.27	(49,910.05)	0.00	42,110.61	4,715.81	2,889.19	2,598.41	10,203.51	52,314.12
TOWN HISTORY FUND	1996	Town History	\$ market	19,802.92	19,000.00	(32,496.04)	0.00	6,306.88	1,551.78	663.54	(1,938.96)	266.36	6,673.24
CHAMPIONSHIP FUND	1989	Athletic & academic	\$ market	0.00	4,000.00	0.00	0.00	4,000.00	0.00	188.33	0.00	188.33	4,188.33
GRAVESTONE RESTORATION FUND	2000	Restoration of gravestones	\$ market	0.00	2,500.00	0.00	0.00	2,500.00	0.00	14.31	0.00	14.31	2,514.31
PLANNING BOARD TRUST	1986	Town Projects	\$ market	4,986.99	0.00	0.00	0.00	4,986.99	900.05	342.88	(1,000.00)	242.93	5,239.92
TOWN CLOCK TRUST FD	1988	Clock Restoration	\$ market	2,030.17	2,525.00	0.00	0.00	4,555.17	(244.88)	164.54	0.00	(60.14)	4,465.03
				TOTAL	189,222.20	128,044.27	(151,473.86)	165,792.61	36,175.30	11,827.40	(16,178.12)	31,624.58	197,387.19
HIGHWAY EQUIPMENT													
HIGHWAY EQUIPMENT	1987	Highway Equipment	Money Market	22,000.00	0.00	0.00	0.00	22,000.00	965.52	1,402.07	0.00	2,367.59	24,367.59
				TOTAL	22,000.00	0.00	0.00	22,000.00	965.52	1,402.07	0.00	2,367.59	24,367.59
				GRAND TOTALS	311,222.20	153,044.27	(151,473.86)	312,792.61	45,159.81	19,910.97	(16,178.12)	48,791.86	361,554.47

TRUST FUND

PRINCIPAL - ACCT # 50-9109-10

DATE CREATED	BALANCE 01/01/00	NEW FUNDS YTD	GAINS/LOSSES YTD	BALANCE 12/31/00
1981	24,403.98	0.00	2,075.60	26,484.58
1981	24,403.98	0.00	2,075.60	26,484.58
1980	7,144.41	0.00	607.52	7,751.93
1986	108,277.36	0.00	9,207.29	117,484.65
1925	200,036.65	0.00	17,009.99	217,046.64
1971	7,194.35	0.00	611.77	7,806.12
1912	3,202.03	0.00	272.28	3,474.31
1901	20,204.45	0.00	1,718.07	21,922.52
1904	10,943.79	0.00	930.60	11,874.39
1982	749.77	0.00	63.76	813.53
1980	1,491.64	0.00	126.84	1,618.48
1988	10,907.95	1,091.50	831.85	12,931.30
1958	59,409.12	0.00	5,051.82	64,460.94
1925	5,944.37	0.00	505.48	6,449.85
1942	8,033.21	0.00	683.10	8,716.31
1986	341,729.96	0.00	29,058.02	370,778.98
1985	23,095.33	500.00	1,998.31	25,594.64
1950	163,237.10	0.00	13,880.76	177,117.86
1930	46,786.14	0.00	3,978.43	50,764.57
1970	11,921.43	250.00	1,031.44	13,202.87
1910	1,156.86	0.00	98.37	1,255.23
1949	15,357.60	0.00	1,306.92	16,664.52
1986	72,482.49	0.00	6,163.50	78,645.99
1925	400,072.91	0.00	34,019.94	434,092.85
1955	10,752.50	0.00	914.33	11,666.83
1975	55,994.10	0.00	4,761.42	60,755.52
1944	232,863.91	0.00	19,796.33	252,660.24
1873	1,519.76	0.00	129.23	1,648.99
1946	1,476.71	0.00	125.74	1,604.45
1979	10,283.95	0.00	874.49	11,158.44
TOTAL COMMON FUND	1,881,020.81	1,841.50	160,008.79	2,042,871.10

INCOME - ACCT # 50-9109-10

BALANCE INCOME 1/1/00	ACCRUED INCOME YTD	EXPENDED YTD	NEW FUNDS YTD	GAINS/LOSSES ON SALES	BALANCE INCOME 12/31/00	TOTAL PRINCIPAL & INCOME
3,051.10	1,437.72	(2,524.91)	1,224.91	1.52	3,170.35	28,654.93
3,187.70	1,441.13	(2,124.91)	724.91	1.57	3,230.40	29,714.98
3,769.92	395.41	(658.53)	358.53	0.00	272.33	8,024.26
5,871.73	5,977.36	(11,983.65)	5,433.65	0.00	5,095.09	122,583.74
1,939.86	10,750.74	(10,162.48)	0.00	0.01	2,427.93	218,474.57
65.68	366.62	(965.49)	0.00	0.00	66.81	7,892.93
29.24	172.06	(162.69)	0.00	0.00	36.64	3,512.95
184.46	1,085.78	(1,026.45)	0.00	0.00	243.79	22,166.32
99.92	588.12	(555.96)	0.00	0.00	132.06	12,066.45
6.85	40.29	(38.10)	0.00	0.00	9.04	822.57
13.61	80.16	(75.77)	0.00	0.00	18.00	1,636.48
546.15	592.73	(546.16)	0.00	0.00	592.72	13,524.01
3,184.04	3,384.07	(2,981.31)	2,981.31	2.77	6,570.88	71,031.82
330.39	339.31	(298.30)	298.30	0.29	669.99	7,119.84
480.16	460.57	(403.13)	403.13	0.42	941.17	9,867.48
20,138.91	18,372.38	(37,148.47)	17,148.47	0.12	18,511.41	388,290.39
1,189.16	1,257.22	(2,308.99)	1,158.99	0.04	1,306.42	26,901.06
10,784.69	8,008.69	(17,720.97)	10,704.30	0.53	12,577.24	189,895.10
2,526.75	2,524.91	(4,697.65)	2,467.85	0.15	2,701.81	53,466.38
639.71	650.55	(1,124.75)	564.75	0.07	730.32	13,933.19
63.10	62.66	(113.05)	56.05	0.01	70.76	1,326.00
13,333.58	1,529.28	(2,420.69)	770.69	10.19	13,246.05	28,911.57
42,674.78	6,172.99	(3,637.37)	3,637.37	37.30	49,985.07	126,091.06
104,987.87	26,712.51	(44,118.17)	20,076.73	71.95	107,730.89	541,823.74
9,494.20	1,148.66	(539.59)	539.59	8.26	10,851.12	22,317.96
2,336.25	3,143.66	(3,922.66)	2,336.25	2.03	4,295.54	65,051.06
1,225.44	12,510.84	(11,927.16)	0.00	0.00	2,805.12	255,405.36
863.70	133.00	(76.26)	76.26	0.74	987.44	2,636.43
1,154.23	148.86	(74.21)	74.21	1.00	1,304.10	2,906.55
1,881.88	685.80	(516.08)	516.08	1.64	2,949.30	13,707.74
233,665.86	111,274.11	(183,954.12)	71,424.33	140.62	252,361.80	2,295,232.90

TRUST FUND

INCOME Acct #s 50-9109-10 & 50-9110-10

	Beginning Balance Jan 1 2000	NEW FUNDS	GAINS AND LOSSES	INCOME DURING YEAR	EXPENDED DURING YEAR	Ending Balance Dec 31 2000	TOTAL PRINCIPAL & INCOME
	0.00			1,300.00		1,300.00	7,608.06
	0.00			1,320.00		1,320.00	70,715.00
	0.00			0.00		0.00	1,108.12
	0.00			59.00		59.00	34,777.38
	0.00			3,278.00		3,278.00	3,278.00
	0.00			1,551.85		1,551.85	1,551.85
	0.00			1,520.00		1,520.00	42,519.40
	0.00			784.00		784.00	18,523.98
	0.00			1,400.00		1,400.00	25,809.91
	0.00			2,288.00		2,288.00	16,484.75
	0.00			1,120.00		1,120.00	33,524.06
	0.00			1,968.01		1,968.01	11,811.76
	0.00			112.00		112.00	37,253.40
	0.00			408.00		408.00	25,716.24
	0.00			620.00		620.00	41,888.40
	0.00			1,496.00		1,496.00	20,378.11
	0.00			120.00		120.00	19,265.11
	0.00			340.00		340.00	56,670.25
	0.00			940.00		940.00	25,984.53
	0.00			1,452.00		1,452.00	23,816.40
	0.00			0.00		0.00	48,513.80
	0.00			3,200.00		3,200.00	16,211.66
	0.00			1,045.00		1,045.00	68,628.65
	0.00			216.00		216.00	53,430.00
	0.00			350.00		350.00	60,577.50
	0.00			701.55		701.55	92,943.88
	0.00			694.15		694.15	51,686.65
	0.00			5,625.00		5,625.00	105,625.00
	0.00			2,618.33		2,618.33	52,143.33
	0.00			5,261.24		5,261.24	68,894.99

PRINCIPAL Acct #s 50-9109-10 & 50-9110-10

	Beginning Balance Jan 1 2000	PURCHASES	BOND AMORT	PROCEEDS FROM SALE	ADJUST TO BOOK VALUE	GAINS OR (LOSSES)	Ending Balance Dec 31 2000
	12,856.12	0.00	0.00	63,363.21	0.00	48,535.15	6,428.06
	41,980.00	27,415.00	0.00	0.00	0.00	0.00	69,395.00
	0.00	0.00	0.00	1,106.12	0.00	0.00	1,109.12
	34,418.38	0.00	0.00	0.00	0.00	0.00	34,418.38
	13,915.11	0.00	0.00	85,119.53	0.00	71,204.42	0.00
	48,315.85	0.00	0.00	0.00	0.00	0.00	48,315.85
	51,062.50	0.00	0.00	0.00	(51,062.50)	0.00	0.00
	40,899.40	0.00	0.00	0.00	0.00	0.00	40,899.40
	17,739.98	0.00	0.00	0.00	0.00	0.00	17,739.98
	24,408.91	0.00	0.00	0.00	0.00	0.00	24,408.91
	18,942.33	0.00	0.00	30,807.96	0.00	26,172.38	14,208.75
	32,504.06	0.00	0.00	0.00	0.00	0.00	32,504.06
	9,843.75	0.00	0.00	0.00	0.00	0.00	9,843.75
	37,141.40	0.00	0.00	0.00	0.00	0.00	37,141.40
	41,491.40	0.00	0.00	0.00	0.00	0.00	41,491.40
	24,958.24	0.00	0.00	0.00	0.00	0.00	24,958.24
	49,431.68	0.00	0.00	47,458.41	0.00	16,908.84	18,882.11
	20,254.23	0.00	0.00	0.00	(1,103.12)	0.00	19,145.11
	25,054.53	0.00	0.00	0.00	0.00	0.00	25,054.53
	22,384.40	0.00	0.00	0.00	0.00	0.00	22,384.40
	48,513.80	0.00	0.00	0.00	0.00	0.00	48,513.80
	13,031.66	0.00	0.00	0.00	0.00	0.00	13,031.66
	66,783.85	0.00	0.00	0.00	0.00	0.00	66,783.85
	0.00	53,214.00	0.00	0.00	0.00	0.00	53,214.00
	0.00	60,217.50	0.00	0.00	0.00	0.00	60,217.50
	92,242.13	0.00	0.00	0.00	0.00	0.00	92,242.13
	0.00	0.00	0.00	0.00	0.00	0.00	51,082.50
	0.00	0.00	0.00	0.00	0.00	0.00	100,000.00
	100,000.00	0.00	0.00	0.00	0.00	0.00	100,000.00
	48,527.00	0.00	0.00	0.00	0.00	0.00	48,527.00
	64,813.75	0.00	0.00	0.00	0.00	0.00	64,813.75

50-9109-10

NUMBER OF SHARES
DESCRIPTION OF INVESTMENT

1000 American Home Products
 2000 Abertons Inc
 125 Avaya, Inc
 1180 Tyco International LTD (New)
 0 Constellation Energy Group Inc Corp
 700 Bank of America Corp
 1000 Bar Atlantic Corp
 2000 BankSouth Corp
 800 Bristol Myers Squibb Co
 1000 Du Pont De Nemours Co
 1300 Exxon Mobil Corp Comm
 1000 Fed Natl Mtg Assn
 3600 General Electric
 1600 Intel
 800 International Business Machine
 500 Johnson & Johnson
 600 Kimberly-Clark Corp
 1500 Lucent Technologies
 1700 Manpower Inc Vle. Com
 1000 Mc Graw Hill Companies
 1200 Merck & Co
 600 Microsoft
 800 JP Morgan Co
 1800 PepsiCo
 1200 Pfizer, Inc
 1000 Procter & Gamble Co
 1550 Tesco Inc
 1400 Verizon Communications Inc
 1000000 M. Stanley D. White 5.625% 1/29/04
 50000 Banc One Corp 6.875% 8/01/08
 65000 BancAmerica Corp 6.125% 2/01/02

Town of Jaffrey Common and Retained Trust Funds - MS10 For 2000

	65000	75000	50000	100000	0	50000	42000	50000	100000	200000	50000	150000	30000
Baniamerica Corp 8.125% 2/01/02	64,613.75	0.00	0.00	0.00	0.00	0.00	0.00	0.00	0.00	0.00	0.00	0.00	0.00
Bardco's Bt Plc 7.40% 12/15/09	0.00	75,000.00	0.00	0.00	0.00	0.00	0.00	0.00	0.00	0.00	0.00	0.00	0.00
General Motors Corp 8.125% 7/15/01	53,013.50	0.00	0.00	0.00	0.00	0.00	0.00	0.00	0.00	0.00	0.00	0.00	0.00
Ford Motor Credit 5.5% 1/12/09	99,000.00	0.00	0.00	0.00	0.00	0.00	0.00	0.00	0.00	0.00	0.00	0.00	0.00
Philip Morris Co 7.5% 1/15/02	50,307.50	0.00	48,495.50	0.00	(1,212.00)	0.00	0.00	0.00	0.00	0.00	0.00	0.00	0.00
Herrill Lynch & Co Inc 8% 2/01/02	48,885.00	0.00	0.00	0.00	0.00	0.00	0.00	0.00	0.00	0.00	0.00	0.00	0.00
Southwestern Bell Tel & 3 1/4% 8/01/08	40,765.25	0.00	0.00	0.00	0.00	0.00	0.00	0.00	0.00	0.00	0.00	0.00	0.00
US Treasury Note 6.375% 3/31/01	49,734.38	0.00	0.00	0.00	0.00	0.00	0.00	0.00	0.00	0.00	0.00	0.00	0.00
US Treasury Note 6.25% 2/15/03	102,250.00	0.00	0.00	0.00	0.00	0.00	0.00	0.00	0.00	0.00	0.00	0.00	0.00
US Treasury Note 6.5% 5/15/05	194,375.00	0.00	0.00	0.00	0.00	0.00	0.00	0.00	0.00	0.00	0.00	0.00	0.00
US Treasury Note 6.875% 1/15/05	49,350.63	0.00	0.00	0.00	0.00	0.00	0.00	0.00	0.00	0.00	0.00	0.00	0.00
US Treasury Note 5.625% 2/15/06	146,929.69	0.00	0.00	0.00	0.00	0.00	0.00	0.00	0.00	0.00	0.00	0.00	0.00
US Treasury Bond 10% 5/15/10	25,360.00	0.00	0.00	0.00	0.00	0.00	0.00	0.00	0.00	0.00	0.00	0.00	0.00

PRINCIPAL Acct #'s 60-9105-10 & 60-9110-10

BEGINNING BALANCE Jan 1 2000	PURCHASES	BOND AMORT	PROCEEDS FROM SALE	ADJUST TO BOOK VALUE	GAINS OR (LOSSES)	Ending Balance Dec 31 2000
48,097.23	0.00	0.00	0.00	0.00	0.00	48,097.23
0.00	0.00	0.00	0.00	0.00	0.00	0.00
0.00	0.00	0.00	0.00	0.00	0.00	0.00
1,681,020.81	300,008.63	0.00	266,344.61	0.00	180,668.79	2,047,871.10

INCOME Acct #'s 60-9105-10 & 60-9110-10

Beginning Balance Jan 1 2000	NEW FUNDS	GAINS AND LOSSES	INCOME DURING YEAR	EXPENDED DURING YEAR	Ending Balance Dec 31 2000	TOTAL PRINCIPAL & INCOME
0.00	0.00	0.00	10,534.75	0.00	10,534.75	24,029.51
0.00	0.00	0.00	0.00	0.00	0.00	0.00
0.00	0.00	0.00	(9,341.75)	0.00	(9,341.75)	(9,341.75)
0.00	0.00	0.00	0.00	0.00	0.00	0.00
233,468.86	71,434.33	140.82	111,274.11	(163,954.12)	252,361.80	2,295,232.90

50-9110-10

Financial Square Money Market
 MS Bradley Trust
 Fees paid to Charter Trust Company
 US Treasury Note 6% 10/15/99
 US Treasury Note 6.25% 8/1/00
 TOTALS:

Stock Splits and Name Changes

Avaya Inc received 125 shares -distribution from Lucent Technologies
 Bid Matrix Corp name changed to Verizon Communications Inc
 Temporary Investment Fund exchanged for Financial Square Money Market Fund
 General Electric rec'd 2400 shares as 200% stock split
 Intel Corp rec'd 800 shares as 100% stock split

REPORT OF THE ALICE POOLE FUND

The Alice Poole Fund Committee continues to be of help to many young and elderly citizens of Jaffrey, as was requested in the will of Alice Poole.

During the year, many elderly residents have received gifts, primarily in the form of checks, to provide additional comforts.

Much has been done to help youth and children, including helping to fund the dental program through the Jaffrey Women's Club, which provides free care to young, needy school children; providing gift certificates from Wal-Mart so that young mothers may purchase needed clothing; and providing gift certificates for food at Market Basket in Rindge for needy families.

Other contributions include the Jaffrey V.F.W. Memorial Ambulance Service, Holiday Baskets through the Jaffrey Police Department, our area food pantry, "Project Share," and providing magazine subscriptions and gifts for local residents at Good Shepherd Nursing Home.

As usual, we expended all our interest, and we feel we have been of great benefit to the Town of Jaffrey during 2000.

Respectfully submitted,

Randyl P. Cournoyer, Jr., Chairman
Juliette Degrandpre, Treasurer
Delcie D. Bean
Sheila Gerbrand
Cynthia Hamilton

ALICE W. POOLE FUND 2000 REPORT

Beginning Balance (January 1, 2000)	\$763.22
Receipts:	
Student Loan Repayments	\$2,700.00
Trustees of Trust Funds	11,827.16
Total of Receipts	<u>14,527.16</u>
TOTAL:	\$15,290.38
Disbursements:	
Civic Contributions	\$2,490.15
Aid to Families	7,910.00
Aid and Gifts to Elderly	4,420.17
Bookkeeping Supplies, Stamps, Cards, <i>etc.</i>	265.00
Total Disbursements	\$15,085.32
Ending Balance (December 31, 2000)	<u>205.06</u>
TOTAL:	\$15,290.38

**REPORTS
BOARDS,
COMMISSIONS,
AND COMMITTEES**

THE
LIFE OF
GEORGE
WASHINGTON

REPORT OF THE BOARD OF SELECTMEN

Although our individual opinions may sometimes differ, this Board has been unified in our efforts to serve the citizens of Jaffrey. We feel decisions we have made have been prudent, consistent, fair, fiscally sound, and in the best interests of Jaffrey. This year, we have addressed issues brought to us by citizens on pedestrian crossing, speed limits, signs, road and street improvements, transfer station hours, citizen/employee relationships, *etc.* We have addressed and enforced several Zoning and Town Ordinance issues, some of which, unfortunately, have gone to litigation. We have strengthened our procedures dealing with delinquent taxes and user fees to improve the revenue stream.

Members of this Board have actively participated in various Jaffrey boards and committees to understand Jaffrey better. We have also been involved in Regional Selectmen's meetings, Southwest Region Planning Commission, T.E.A.M. Jaffrey, Jaffrey/Rindge School Separation Study Committee, Economic Development Council, and tourism seminars. We feel the Town of Jaffrey has developed a leadership role in the region. We were the first town to develop a Hazard Mitigation Plan, to institute a Regional Solid Waste Study Committee, and to be one of the first towns to develop ordinances on wireless communication facilities.

The New Hampshire Department of Environmental Services (DES) and the Federal Environmental Protection Agency (EPA) continue their relentless pressure on the Town concerning wastewater and drinking water issues. Although the Town was able to reduce substantial leaks by replacement of water mains, we are still under administrative order to find a third water source to meet minimum daily standards. On top of that, these agencies are mandating purer drinking water standards by reduction and elimination of Manganese, Radon, and Copper elements. Thanks to our Public Works Department, replacement of several major lines was completed efficiently and well under budget. This work will continue in 2001. DES and EPA also stepped up their pressure on the Town to improve our wastewater discharge from the Treatment Plant. While we have done a good job to reduce Inflow and Infiltration (I&I), we are still under mandate to make significant improvements to our sewage treatment facilities and system. As noted in last year's annual report, we need to address this issue. Therefore, we come forward this year with the presentation of a Warrant Article to upgrade the wastewater treatment facilities

In keeping with service levels expected by Jaffrey's citizens, the Board addressed major concerns with police and fire personnel. Together, the Board and the Town Manager have worked with the Police Department's union so as to retain trained personnel. We feel this will stop the expensive "revolving door" situation of losing trained employees to other municipalities. With Fire Department personnel, we also recognize the need for trained professionals. In this light, Jaffrey has its first full-time Fire Chief by appointment of Jack White to that position.

We sincerely express our gratitude to Town Manager Jon Sistare for his leadership style, professionalism, and fiscal conservatism. We also express heartfelt thanks to all of the boards and committees that make up Jaffrey's government. Without the involvement of each and every citizen donating time and talent, we surely would be at a loss. Our special thanks to Atlas Advanced Pyrotechnics for the Millennium Celebration, and to T.E.A.M. Jaffrey and the Chamber of Commerce for making our downtown come alive and for the "Welcome Center." We thank each and every citizen for his/her part in making Jaffrey one of the best small towns in which to live.

Respectfully submitted,

Richard H. Olson, Chairman
Michael C. Barlick
Jeanne LaBrie

REPORT OF THE CONSERVATION COMMISSION

Jaffrey's Conservation Commission is an all volunteer advisory board whose concerns center on the quality of air, water, and appropriate land stewardship in the town. The members are appointed by the Selectmen, and this year we are celebrating our 28th year as a board, having been established by a vote at Town Meeting in March 1972.

Commission members attend meetings of the other boards in order to contribute information of relevance regarding land use issues, evaluate and make recommendations to the Department of Environmental Services, and make site visits to proposed subdivisions when wetlands may be affected.

Charlie Koch resigned as Chair of the Commission this year. We extend a special thank you to him for being the main force behind initiating a town-wide land and water conservation plan.

The 14-acre Bixler Town Forest became a reality December 2000 when a deed was signed making a gift of the property to the Town.

We hope to involve the citizens of Jaffrey more fully in conservation issues this year by sending periodic mailings on topics such as shoreland protection, dredge and fill applications, or vernal pool identification.

Respectfully submitted,

Bill Elliott, Chairman

Conservation Commission Members

Bill Elliott, Chairman
Michael C. Barlick
Patricia Burke
Elliot "Bud" Morrison

REPORT OF THE ECONOMIC DEVELOPMENT COUNCIL

During the past year, the Economic Development Council (EDC) has been occupied with the management of the two Tax Increment Finance Districts (TIFDs). Upon approval of the revised Stone Bridge Tax Increment Finance Plan at the 2000 Town Meeting, SEA, Inc., a consulting engineering firm, was retained to draw up preliminary bridge designs and cost estimates to replace the current Hadley Road bridge. Four designs were presented to the EDC and TIFD Advisory Committee from which a final design was selected. The Town will now be asked to approve a \$750,000 bridge construction bond at this year's Town Meeting. This bond will be paid by the tax dollars generated from the TIFD previously established. It is anticipated, upon bond approval, that construction plans will be finalized in 2001 and the bridge constructed during 2002. The EDC also approved expending TIFD dollars to pave Old Sharon Road past the entrance to New England Wood Pellets as part of the Stone Bridge TIFD management plan. This project was completed this past Fall. The Stone Bridge Industrial Park experienced major expansions by Monadnock Disposal, Atlas Advance Pyrotechnics, and New England Wood Pellets this past year. The Downtown TIFD continues to support T.E.A.M. Jaffrey and the programs they have undertaken to help revitalize the downtown business area.

EDC members are involved with the various business, industrial, and administrative changes that occurred during the past year or are on going (*e.g.*, the sale of the former fiber glass property and Millipore's expansion plans). Business visitations continue to be part of the outreach program for the EDC and will be on going as a means to keep vacant properties occupied.

Two feasibility grants were submitted on behalf of the Town to the New Hampshire Office of State Planning (OSP). One grant is to conduct an engineering study of the water system at the Duval Manufactured Housing Park and the second grant is to explore the feasibility of a community center for Jaffrey. Both of these grants were approved, and the Town will receive the sum of \$18,000 to implement the feasibility studies. These projects will be on going during 2001 with completion anticipated in 2002.

The EDC looks forward to the Year 2001 as Jaffrey is experiencing many changes in its business and industrial environment.

Respectfully submitted,

Sam Greene, Chairman

Members: Michael C. Barlick, Wayne Cooper, Kevin Hampsey, Steve Krause, Barry Miller

Staff: Town Manager Jon Sistare, Building Inspector David Baron, Economic Development Director Peter Davis

REPORT OF THE HISTORIC DISTRICT COMMISSION

Jaffrey's Historic District Commission was established by the citizens in 1969 to safeguard the heritage of Jaffrey Center by: (a) preserving a district that reflects elements of its cultural, social, economic, political, and architectural history; (b) conserving property values in the district; (c) fostering civic beauty; and (d) promoting the use of an historic district for the education, pleasure, and welfare of the citizens.

In the Year 2000, your Historic District Commission met nine times to review five applications, all of which were approved, and other business relating to the Commission's ordinance to "regulate the construction, alteration, painting, moving, demolition, or use of structures and places" within the district. In meeting our responsibilities, the Commission held special site visits and communicated with other Town committees.

The Commission has continued to support the Jaffrey Center Village Improvement Society with the new park on the corner of Bryant Road and Main Street. The Commission is now pursuing a project to place signs to highlight the entry into the "Jaffrey Center Historic District," and we wish to extend our thanks to the Selectmen and the Town Manager for their support in our efforts.

The Commission also welcomed Stephen Pierce, Noel Pierce, and Max Mitchell (new owners of the Inn at Jaffrey Center), and we commend them for their restoration efforts and careful attention to detail on The Inn's new addition.

The Commission extends appreciation to William Driscoll for his years of service as Commission member and Chairman.

All residents are reminded that the Historic District Commission's regular monthly meeting is the first Thursday of each month at 7:00 p.m. (Winter meetings are in the Town Office; Summer meetings are in the Meeting House).

Respectfully submitted,

Nancy S. Nelson, Chairman

Nancy Lloyd, Vice Chairman

David W. Lang, Secretary

John Sanderson

Jeanne LaBrie, Selectmen's Representative

Joanne Buck, Planning Board Representative

Alternates: Helen Cox, George Dishong, Linda Giragosian

REPORT OF THE LIBRARY TREASURER

General Checking Account

Balance on Hand January 1, 2000 \$138.37

Income

Stock and Bond Investments	\$29,443.89
Trustees of the Trust Funds	10,235.60
Gifts and Memorials	8,860.00
Miscellaneous	4,398.85
Transferred from Book Fund	501.18

Total Income \$53,577.89

Expenditures

Reimbursed to Town	\$40,000.00
Purchases (per Book Fund)	454.11
Purchases (per Donations)	6,696.82

Total Expenditures \$47,150.93

Balance on Hand December 31, 2000 \$6,426.96

Other Accounts

Money Market Savings Account

Balance on Hand January 1, 2000	\$18,286.49
2000 Interest	\$1,420.31
Principal Payments	4,434.55
Redemptions (Purchases)	(4,948.56)
Balance on Hand December 31, 2000	\$19,192.79

Wetherell Fund

Portfolio Value January 1, 2000	\$467,334.47
Market Gain/Loss	\$25,029.35
Portfolio Value December 31, 2000	\$492,363.82

Harrison Tweed Blaine Fund (Trust Fund)

Balance on Hand January 1, 2000	\$1,014.23
2000 Interest	\$46.22
Balance on Hand December 31, 2000	\$1,060.45

Lost of Damaged Book Fund

Balance on Hand January 1, 2000	\$409.59
Donations	\$761.99
Transfer to Checking	(501.18)
2000 Interest	11.81
Balance on Hand December 31, 2000	\$682.21

REPORT OF THE LIBRARY TREASURER

Marian Houghton Memorial Fund

Balance on Hand January 1, 2000		\$2,123.90
2000 Interest	\$105.00	
Balance on Hand December 31, 2000		\$2,228.90

Homer and Louise Belletete Fund

Balance on Hand January 1, 2000		\$6,206.52
2000 Interest	\$303.26	
Balance on Hand December 31, 2000		\$6,509.78

Bean Reading Room Endowment

Gifts	\$5,000.00	
2000 Interest	\$140.10	
Balance on Hand December 31, 2000		\$5,140.10

Bean Reading Room Capital Fund

Gifts	\$20,000.00	
Donations	5,464.98	
2000 Interest	304.66	
Purchases	(3,133.11)	
Balance on Hand December 31, 2000		\$22,636.20

Jean Bradford Page Fund

Gifts	\$25,000.00	
Market Gain/Loss	(78.75)	
2000 Interest and Dividends	444.02	
Balance on Hand December 31, 2000		\$25,365.27

Respectfully submitted,

Kevin F. Sterling
Library Treasurer

REPORT OF THE LIBRARY TRUSTEES

The Jaffrey Public Library forged its way into the new century with the new automated catalog and circulation system up and running. Thanks to funds from both the Town budget and the Friends of the Library, we were able to upgrade our equipment so we can run at optimum levels. Our circulation of materials grew in 2000 to a grand total of 39,661. Based on increased user demand, we expanded our collections of large print books, audio books, and books for teens. Internet access continues to be popular and usage has continued to increase. The Library's staff also uses the web to answer reference questions that our print sources do not cover.

This year, the State Library has provided us with free access to the ProQuest database. Through this resource, we can provide full text articles from magazines and newspapers. Library cardholders can also access ProQuest at home through the Internet by requesting a user name and password at the Library. The Children's Department was able to add a reference computer with an encyclopedia and other reference sources available.

The Library and the Amos Fortune Forum joined forces this year to produce an update of the Amos Fortune informational booklet. With funding provided by the Forum, Peter Lambert did an excellent job of researching and writing the text. *Amos Fortune: The Man and His Legacy* is a great booklet that we can distribute with pride to school children and visitors to Jaffrey.

The Children's Department continues to grow under Christine Tarrío's supervision. 78 programs were offered with 1,438 people attending — an increase over last year. Programs included preschool and toddler story times, story and activity sessions for school-aged children, and cultural events for families. The Fantasy Book Club for grades 4 to 6 was organized and began monthly meetings in August.

The Summer Reading Program had 115 children participating, reading 1,282 books for a grand total of 59,236 pages. A "Kids, Books, and the Arts" grant enabled the Library to host a performance by the team of "Julie and Brownie." "It's Reading Cats and Dogs" was a great success, concluding with an award ceremony and a field day.

Community outreach continues as Headstart and other groups visit the Library. We encourage school classes to visit our facility, and students who are not residents of Jaffrey but attend school here are offered library card privileges. We also worked with the After School Task Force with Christine Tarrío as our representative to bring after school care to the community.

The Library is thankful for the many donations we have received during the year. A Trust in Jean Page's memory, established by her husband, will benefit children's services on an ongoing basis. SCM Associates and the Meyers family donated funds biannually for the purchase of children's books. Funds were received in memory of Helen Krause to refurbish the Bean Room. Unrestricted funds were also received from the Krause family that are being used to expand our audio and video collections and to provide much needed storage. In the spirit of holiday giving, Millipore Corporation also donated money for children's books and audio tapes. Many individuals also continued to support the Library by donating a book in the Third Annual Adopt-a-Book Program.

In closing, we wish to recognize the many people who make this library an important and helpful part of the community, our staff, our weekly volunteers, the Friends of the Library, and you — the people of Jaffrey. Thanks for your support

Respectfully submitted,

Elizabeth Shea, Chair
Maria Thoin, Secretary

Kevin Sterling, Treasurer
Frederick Richardson

C. Tuesday Wright

REPORT OF THE MEETINGHOUSE COMMITTEE

The Meetinghouse was used quite frequently with the season's start in May. It was kicked off by the Conant High School Shakespeare Festival. This used the building to its total capacity. The full beauty of the new curtains/drapes was set off by the colorful costumes of the actors and actresses.

The hall was filled every Friday night during July and August for the Amos Fortune Forum, and, as usual, the quality of the speakers was superlative. The Monadnock Music played to capacity audiences for the several performances they offered. During the summer, the Historic District Commission held their monthly meetings in the Meetinghouse. On several occasions, the building was the scene for weddings, which occurred from the brightness of May until the early frosts of October. During the season, school classes and alumni groups, hosted by volunteers, visited the building and had discussions on its historical background.

During the Christmas season, the Meetinghouse is a beacon to traffic passing on the highways by the candles shining from the many windows.

A maintenance program has been adopted to *touch up* the exterior paint to forestall the expense of a complete paint job and to preserve the pristine appearance of the edifice.

Respectfully submitted,

Michael C. Barlick
George H. Cox
John Sanderson

REPORT OF THE MONADNOCK ADVISORY COMMISSION

Report to the Towns of Jaffrey, Dublin, Marlborough, Troy, and Fitzwilliam

The Monadnock Advisory Commission is charged by the State of New Hampshire under *Revised Statutes Annotated (RSA) 258:1* to advise and guide the Department of Resources and Economic Development in the management of their lands and the leased lands of the Society for the Protection of New Hampshire Forests and the Town of Jaffrey. The properties are located on Mt. Monadnock, Gap Mountain, and Little Monadnock Mountain.

The main focus of the Commission this year is to create a new Master Plan in order to ensure that Monadnock Mountain maintains its vitality for the critters who use it as a source of life, challenges those people who use it as a source of recreation, and maintains its integrity while being the most heavily used park in the state. It continues to be a source of inspiration and great memories for the 130,000 individuals who visited this year.

To that end, a steering committee has been meeting monthly to hash out a myriad of concerns and to come to a consensus on a plan that will assure a healthy Monadnock Mountain. As an example, the ability to connect to other large parcels via “greenbelts” is essential in order to maintain a large and healthy population of wildlife. We hope the Master Plan will become a great advocate for these links.

The public is encouraged to contact Commission members with suggestions and comments.

Respectfully submitted,

Bill Elliott

Members of the Monadnock Advisory Commission

Jaffrey:	Ann Royce, Bill Elliott
Dublin:	Tom Wright
Marlborough:	Ernie Linders
Troy:	David Adams
Fitzwilliam:	Daniel Leary, Tom Parker

REPORT OF THE PLANNING BOARD

The Planning Board reviewed 28 applications in 2000. By category, they were:

- 15 site plans
- 3 technical subdivisions
- 8 minor subdivisions
- 1 condominium subdivision
- 1 major subdivision

Responding to a recent court decision, the Board is proposing a change to the Impact Fee section of the Land Use Plan relative to off-site improvements. There are suggested changes in the Flood Plain section (updating), in the section describing the timing of application procedure (to conform to new statute), and a statement that reaffirms the right to farm (adapting to the new state statute). Some other proposed changes are essentially “housekeeping.”

Last year, we had determined that the Land Use Plan and other ordinances should be reviewed to determine their long-range impact on two major concerns — the “rural character” of the town and natural resource protection. The problems of sprawl are extensively discussed in professional publications as well as the popular press. As noted in this report last year, our job was to find the appropriate solution for Jaffrey.

Months of research and discussion produced a rough draft. In September, the Planning Board hosted a presentation by a nationally recognized planner, Randell Arendt, which was well attended and enthusiastically received. At the October public hearing, the Board introduced, for discussion, the proposed changes. We wish to thank all who participated in these discussions. Your ideas and comments are part of the new recommendations. The process — started in February 2000 — has produced several interrelated proposals to be submitted to Town Meeting 2001. Some sections of the Land Use Plan have been “tightened,” some have been “loosened,” and some encourage good design and attention to the scenic dimension of the landscape. We believe we are getting closer to the overall balance that will help us preserve the special qualities of the town without sacrificing economic growth and vitality.

The wireless communication facilities requirements will be reviewed in 2001. The technology and industry direction have outdistanced our initial work on these facilities — now four years old.

I thank the members of the Planning Board. The past year has involved everyone in new ideas and an intense process of achieving consensus. Hundreds of hours of work precede this brief report.

Respectfully submitted,

Diane Schott
Chairman

Jaffrey Planning Board Members

Joanne Buck	Robin Mazejka
Sam Greene	Richard Olson
Daniel Griffin	R. Glen Peterson
Richard Grodin	Diane Schott
Kevin Hampsey	Steven Walker

REPORT OF T.E.A.M. JAFFREY

The past year has been very exciting for T.E.A.M. Jaffrey as we have begun laying the groundwork for the development of an overall plan for revitalizing downtown Jaffrey. In January, Kathy LaPlante of the New Hampshire Main Street Center visited Jaffrey and worked with T.E.A.M. partners and interested residents to form our first work plan. This plan laid out our tasks and goals for the following 18 months, ending in June 2001. The four committees that comprise a Main Street Program (*i.e.*, Design, Economic Restructuring, Promotion and Organization) then began the hard work of design studies, surveys, visual assessments, training, and building an organization.

In February, we received word that Jaffrey had been recognized as a Certified National Main Street Community. Our website (www.teamjaffrey.org) also received two national awards for overall achievement and ease of use. If you haven't visited yet, this site contains a wealth of information on Jaffrey, including available commercial properties, a community events calendar and special events calendar where you can post your own events, free e-mail postcards from Jaffrey, a photo album, and demographic information.

The Promotion Committee sponsored six business ribbon cuttings and introduced a line of Jaffrey Commemoratives. Working with local merchants, they published four cooperative merchant advertising flyers, introduced the "Jaffrey Bucks" program accepted by over 30 local merchants, designed a downtown logo and slogan — "Mountain, Mills, and more ... Jaffrey, NH," and set up a free merchant button distribution. Perhaps the most remembered event was our presentation of "Scarecrows on the Common," which drew families and sightseers from around the region to downtown Jaffrey for the following weeks while the "crows" were on display. This event was followed by the popular merchants' "Trick or Treat on the Town." Our year's work ended with our participation in the Christmas Tree Lighting, "Wreath on Every Door," Merchant Window Display Contest (won by The Dahle House), and assistance in the Town Christmas Decorating.

For the Economic Restructuring Committee, it was the year of the Survey (*i.e.*, Business Assessment Survey, In-store Survey, Downtown Customer Intercept Survey, Volunteer Tourism Survey, Consumer Resident Survey, and content analysis of Jaffrey Promotional Information). The results of the surveys are currently being analyzed and will be used in planning a business recruitment program and further work projects. Also as a result, we have formed a tourism forum group to work on promoting Jaffrey, and we have placed Jaffrey advertisements in the promotional pieces of the New Hampshire Office of Travel and Tourism. In September, we began a twelve-month, local market analysis under the direction of Kennedy Smith, Director of the National Main Street Center.

The Organization Committee participated in the Jaffrey Millennium Celebration by hosting the Great American Barbecue, published our first newsletters, fostered over 100 newspaper articles on Jaffrey, and continued with fundraising and volunteer recruitment programs. Currently, they are planning for the Jaffrey Riverfest (to be held Saturday, May 26, 2001).

The Design Committee is currently preparing recommended design guidelines for the printer. They have secured a grant for placing the downtown district in nomination for the National Historic Register, offered a sign grant program, and sponsored a downtown Spring cleanup day. In addition, the Design Committee was entrusted by the Jaffrey Chamber of Commerce with two additional projects not in the work plan — completion of the Homer J. Belletete Welcome Center and the oversight of the downtown plantings, which resulted in new planters for the bridge and in front of the Dillon Block.

In closing, T.E.A.M. Jaffrey partners spent over 14,600 hours volunteering to better our community over the past year. We are always looking for input, and anyone is welcome to help.

Respectfully submitted,

Michael Provost
Executive Director

REPORT OF THE RAILS TO TRAILS COMMITTEE

Progress continues to be made on upgrading the railbed. The firm of Vanasse Hangen Brustlin, Inc., has been hired to produce a basic design for areas of the railbed that are in need of construction. For example, drainage ditches along the bed need attention, as does erosion in some areas. Along with preparing a basic design, the firm will also procure all the necessary permits to allow construction to begin. The firm will be paid approximately \$25,000 for this part of the project; that is what we have budgeted. We hope that once this mandatory part of the project is complete, construction will begin sometime in the summer of 2001. The amount of money budgeted for construction is \$75,000. Although this is not a tremendous amount of money for this project, we are confident all aspects of the upgrade can take place.

In terms of railbed ownership, the State of New Hampshire owns from the Winchendon/Rindge town line (*i.e.*, the Massachusetts/New Hampshire state line) north to Savron Graphics in Jaffrey. The State of New Hampshire gave the Town of Jaffrey the option of ownership from Route 124 to the Peterborough town line, and we opted to take it rather than have the state sell the land as surplus property.

We hope, as the town continues to grow and take pride in it itself, the asset of the rails-to-trails corridor will enhance the community and allow the town's residents and our visitors to enjoy the natural resources Jaffrey has to offer.

Respectfully submitted,

Bill Elliott, Chairman
Michael C. Barlick
Phil Cournoyer
Dick Grodin
Barry Miller
Jon Sistare, Town Manager
Jes Alexant, Public Works Director

JAFFREY AMBULANCE SERVICE

JAFFREY VFW AMBULANCE SERVICE 2000 REPORT

	JAN	FEB	MAR	APR	MAY	JUNE	JULY	AUG	SEPT	OCT	NOV	DEC	TOTAL
FPC	4	3	2	3	0	0	0	2	10	9	7	6	46
Rindge	22	23	15	20	14	28	17	17	18	20	18	22	234
Jaffrey	53	44	45	34	42	40	51	42	38	42	40	43	514
Mutual Aid	1	3	1	0	4	0	2	0	3	1	1	3	19
Abdominal pain	4	3	3	2	1	3	6	0	2	2	2	2	30
Allergic reaction	3	0	1	1	0	1	0	1	1	1	2	0	11
Assault	1	0	0	1	0	0	0	0	0	0	0	0	2
Behavioral	2	2	0	0	0	0	0	1	0	0	2	2	9
Breathing diff.	12	15	8	10	11	13	12	9	4	5	12	15	126
Cardiac arrest	0	0	1	0	1	2	0	0	0	1	1	1	7
Chest pain	2	7	6	7	3	9	8	4	6	6	7	7	72
Cva	1	0	0	0	1	0	0	2	1	2	0	1	8
Details	0	1	0	0	1	0	0	1	0	0	1	0	4
Diabetic Emerg.	0	4	0	0	0	1	2	0	2	0	0	2	11
Emerg. Trans.	0	0	1	0	0	0	1	0	0	0	0	1	3
FALSE	3	0	3	1	1	1	3	0	0	0	0	0	12
Heat/cold	1	0	0	0	0	0	0	0	0	0	0	0	1
Hemorrhage	2	2	0	0	1	3	0	2	2	2	0	1	15
Injuyr/pain	6	5	12	6	12	6	8	9	7	8	7	12	98
MVA	16	15	1	8	9	3	2	4	8	13	7	4	90
No trans.	16	17	6	6	13	8	8	10	14	19	9	9	135
Non-emerg. Trans	4	1	4	2	3	4	2	2	3	2	0	2	29
Ob/gyn	0	0	0	0	0	0	0	0	0	0	3	0	3
Overdose	2	0	1	1	1	0	0	0	4	3	6	0	18
Public assist	3	1	1	1	1	1	1	1	0	3	3	4	20
Seizures	2	3	3	0	2	1	2	1	4	5	0	2	25
Sick/other	7	19	15	12	9	8	13	7	9	7	11	15	132
Standby	3	3	2	4	1	2	0	0	2	0	0	2	19
Trauma	5	1	4	1	3	5	12	12	16	9	8	12	88
Untimely Death	0	0	0	0	0	0	1	0	0	0	0	0	1
Total 2000 calls	80	75	64	57	60	68	69	61	69	72	66	74	815
Total 1999 calls	83	63	45	63	65	60	46	52	58	71	61	73	740
Total 2000 hours	385	358	374	272	267	375	267	344	301	298	282	349	3872
Total 1999 hours	382	294	211	312	350	303	262	290	259	303	258	394	3618
Total # hours for ambulance calls							3871						
Estimated # of hours for training/cont. ed.							1065						
Total # of hours for 2000							4936						
Total # of hours volunteered							4936	at 10 per hour			\$	49,360	
Total amount to maintain ambulance service											\$	36,085	
Total amount saved											\$	85,445	
As you can see from this report, this service could not operate without the volunteered time and dedication of its EMT's and auxiliary members. We do not receive any compensation for our time or training. The \$10/hr. represents the cost per hour if we were to be paid.													

REPORT OF THE ZONING BOARD OF ADJUSTMENT

In 2000, the Zoning Board of Adjustment received 36 applications resulting in the following decisions:

	<u>Approved</u>	<u>Denied</u>	<u>Withdrawn</u>
Administrative Appeal	2		1
Equitable Waiver	1		
Special Exception	4	2	2
Variance	<u>20</u>	<u>4</u>	
TOTALS:	27	6	3

The Zoning Board of Adjustment hears appeals from any order, requirement, decision, or determination made by an administrative official and administers special provisions in the ordinance dealing with variances and special exceptions.

The Board meets the first Tuesday of each month when there are requests to be heard. Each applicant must provide the Town with a list of abutters so they can be notified of the hearing by certified mail. Prior to any scheduled hearing, a notice is printed in a local newspaper. The public is welcome at zoning meetings. Citizen input is encouraged and appreciated.

Respectfully submitted,

Katherine E. Olson

Zoning Board of Adjustment Members

Katherine E. Olson, Chairman
Andrew Webber, Vice Chairman
Jennifer Roth
Lee Sawyer
Phil Tremblay
James Dumont, Alternate
Stanford Long, Alternate

REPORTS
STAFF

REPORT OF THE TOWN MANAGER

We are again faced with the need to ask the Town for approval of another bond for our sewer system. The amount requested is a significant amount of money, and neither the Selectmen nor I enjoy putting forth bond articles in this amount.

As much as we all enjoy Jaffrey and our lifestyle in the Monadnock Region, we are beset with the problem of being at the headwaters of the Contoocook River. In many respects, this might be enviable as we are able to enjoy Contoocook Lake and the river as it passes through town. However, it is not so enviable with the relatively small size of the river at the discharge location and the resulting requirement to provide a high level of treatment so as not to kill the aquatic life in the river. This situation has resulted in our requirement to provide a mechanism to remove ammonia and certain metals from our discharge. The cost to do this will be approximately \$3-million.

In addition to the amount of money required for the additional treatment, we need to upgrade the River Street pumping station and provide a plan for the disposal of sludge (the stuff at the bottom of the sewer lagoons) and septage. We have included the cost for all these requirements in one bond article. In this way, we can take better advantage of grant and loan programs available from the federal government.

The other bond article we have put forward is to construct a new bridge across the Contoocook River (adjacent to the wastewater facility). You may recall from the 1999 Town Meeting that we created two Tax Increment Finance Districts (TIFDs). One of the TIFDs is in the Old Sharon Road area. The purpose of the TIFDs is to allow the taxes from new construction to be set aside to construct additional infrastructure in that particular section of town. The TIFD in the Old Sharon Road area has seen a great deal of growth, and, as a result, we have the necessary income to construct a new bridge. This bridge will provide a straight access across the river instead of the current zigzag. The cost for this bridge will be borne directly by the TIFD and will not affect your taxes. We see this as a means to help create growth in our tax base, but not be a burden to all the taxpayers in the process.

The pace of the local economy continues to result in a higher demand for local services. We have seen a direct impact of the current economic growth on each of the Town's departments. Our budget request for 2001 is a reflection of these increased demands for service. We hope that the Town government is a flexible organization which can respond to the demands of the town and its residents. If it doesn't seem that way to you, then by all means call me and we will attempt to address your concern.

As always, I would like to thank all the employees of the Town, in whatever capacity they serve, for their hard work and dedication to their jobs. It is a pleasure to work with all these people and to see the pride they take in their work. A job well done by each employee results in a better community for everyone, and I appreciate all they do.

Respectfully submitted,

Jonathan Sistare
Town Manager

REPORT OF THE ANIMAL CONTROL OFFICER

In addition to answering calls for stray and missing animals, this office has begun work to have the town's pets provided for in case of a disaster that requires evacuation of Jaffrey's residents. While we are still quite a way from having a fully implemented plan in effect, this office will continue to work on the project until there is a workable plan to have Jaffrey's residents' pets cared for in case of an emergency.

The following report covers calls answered from January to mid-September 2000:

Lost Dogs	38
Stray Dogs	291
Lost Cats	26
Stray Cats	45
Sick or Injured Pets	2
Pets Struck by Vehicles	3
Sick or Injured Wildlife	4

Respectfully submitted,

Bob Pelio
Police Chief

REPORT OF THE BUILDING INSPECTOR

2000 Quarterly Reports

Building permits issued during 2000 categorized as follows:

Residential	1 st Qtr	2 nd Qtr	3 rd Qtr	4 th Qtr	Total
Additions	3	2	4	3	12
Barns	0	2	0	0	2
Decks/Porches	1	10	3	0	14
Demolition	2	4	0	2	8
Garages	0	5	2	2	9
Houses	0	6	9	4	19
Mobile Homes	0	0	0	2	2
Pools	1	4	0	0	5
Remodeling/Dormers	7	6	3	2	18
Sheds/Outbuilding	1	10	5	6	22
Industrial/Commercial					
Apartments/Condominiums	0	0	0	0	0
Additions	1	0	0	0	1
Accessory Buildings	0	0	0	0	0
Buildings	1	2	0	1	4
Demolition	0	0	0	0	0
Remodeling	3	2	0	2	7
Structures	0	0	1	1	2
Totals	20	53	27	25	125

The building department followed up on 20 complaints.

Submitted by:
David Baron, Building Inspector

REPORT OF THE FIRE DEPARTMENT

Jaffrey's Fire Department had another busy year in 2000; we responded to 200 emergency calls. For the past two years, we have experienced a substantial increase in calls.

Jaffrey Fire Department Calls for 2000

Motor Vehicle Accidents	42	21%
Fire Calls: Structure/Nonstructure	22	11%
Automatic Alarms	40	20%
Mutual Aid to Surrounding Communities	20	10%
Brush Fires	11	6%
Service Calls	52	26%
Carbon Monoxide and Hazardous Materials Incidents	13	6%

Unfortunately, we had to replace one of the three heating units in the Fire Station. We have replaced this hot air unit with a boiler that is large enough to replace all three hot air units and our electric hot water heater. The two hot air units in the truck bay will be removed as soon as one of them fails.

The Fire Department will be reviewing all plans for larger types of occupancies. We review these plans and go over them with the builders to ensure they comply with the New Hampshire Fire Code and the Life/Safety Code adopted by the Town of Jaffrey. We will also inspect all apartment houses, factories, and places of assembly for compliance to the Fire and Life/Safety Codes. Hopefully, this will be done with the cooperation of the owners of these properties; however, we must be aware that the State Fire Code and the Life/Safety Code are law. The Fire Department is required to ensure all buildings comply with these codes. This is done in the interest of fire prevention, life, and safety. The Fire Department will work with any property owner to achieve compliance. We can be reached at 532-8377.

Jaffrey is currently experiencing a shortage of volunteers to become call firefighters; we are searching for a few good candidates to become call firefighters. It is an excellent and rewarding way to serve your community. However, thanks to a core of very good firefighters we remain very capable.

Our fire/rescue apparatus and equipment remains in excellent condition; we are continually upgrading and maintaining. We plan to add Class A foam capabilities in the near future.

The Fire Department, V.F.W. Ambulance, and Police Department request that all property owners properly display address numbers. There is an ordinance that requires proper address numbering. Fire, Ambulance, and Police personnel have noticed that there a large number of properties that are not properly numbered. This often causes a delay in finding an address; in an emergency, minutes can make a big difference. Jaffrey's firefighters, emergency medical personnel, and police officers ask you to please properly display address numbers.

The Fire Department, with the help of the Gilmore Pond Association, was able to install a dry hydrant at the Great Road end of the pond. This hydrant was sorely needed in this area. This gives us a total of 12 dry hydrants that the Fire Department has installed.

We must again thank Jaffrey's firefighters for their service and dedication. We also thank Jonathan Sistare, the Board of Selectmen, and the citizens of Jaffrey for their support.

Install and Maintain Home Smoke Detectors. They cut the risk of a fatal fire nearly in half.

Respectfully submitted,

John A. White, Chief

Kevin Chamberlain, Assistant Chief

REPORT OF THE HEALTH OFFICER

The Health Officer responded to 78 calls in 2000.

Failed Septic Systems	6
Perk Test Witnessed	49
Daycare and Foster Care Inspections	4
Water Test at Natural Swimming Areas	4
Reports of Unsanitary Conditions in Restaurants	2
Health/Nuisance Complaints	5
Health Violations by Landlords	1
Report of Child with Elevated Blood Lead Level	1
Unsafe/Abandoned Buildings	2
Report of Asbestos Removal	1
Reports of Possible Groundwater Contamination	2
(by present or former underground storage tank facility)	
Request for Mosquito Control	1

Respectfully submitted,

Rick Forcier
Health Officer

REPORT OF THE LIBRARY DIRECTOR

Registered borrowers as of December 31, 2000 3,166

Library Holdings

Books

Adult	13,893
Children	9,468
Reference	1,231
Newspaper Subscriptions	7
Magazine Subscriptions	74
Issues Circulating	1,729
Video	386
Audiotapes	477
Puppets 103	
Microfilms	125

Circulation 39,661

Adult Books	14,739
Children's Books	20,358
Audio Tapes	1,197
Video Tapes	1,420
Magazines	1,150
Puppets 797	

Library Services and Programs

Reference Questions Answered	1,836
Materials Borrowed from Interlibrary Loan	706
Materials Loaned to Other Libraries	556
Internet Use	1,519
Meeting Room Use	80
Summer Reading Program	
Active Participants	115
Books Read	1,282
Children's Programs	78
Attendance at Programs	1,438
Adult Programs	13
Attendance at Programs	132
Amos Fortune Programs	12
Amos Fortune Packets Sold	90

Respectfully submitted,

Joan Knight
Library Director

REPORT OF THE OVERSEER OF PUBLIC WELFARE

In general, the Year 2000 was a good year. Even though the general relief budget was cut back \$10,000, we managed to come in with an unexpended balance. Expenses in all categories with one exception rose above 1999 expenditures. The lone exception was a sizable decrease in request for groceries. Expenses in this category were down 65%. Requests for medical (mostly prescription drugs) and utility expenses increased by 10% and 7% respectively.

Once again in 2000, the single largest expense was housing. Expenditures in this category increased 9.8% to a total of \$52,552.39. This represents 67% of the total budget. This category alone eats up almost 100% of the money from the General Fund. The time is near when housing costs are going to consume our entire budget. The Town, either in cooperation or partnership with outside agencies, must begin to develop low-cost housing.

<u>Fund</u>	<u>Food</u>	<u>Shelter</u>	<u>Medical</u>	<u>Utility</u>	<u>Misc.</u>	<u>Total</u>	<u>Budget</u>	<u>Surplus</u>
Church	\$0.00	\$0.00	\$0.00	\$1,723.49	\$68.00	\$1,791.49	\$2,000.00	\$208.51
Cilli	\$0.00	\$2,120.00	\$0.00	\$25.88	\$78.42	\$2,224.30	\$2,600.00	\$375.70
Warren	\$15.00	\$0.00	\$16.98	\$13.70	\$0.00	\$45.68	\$200.00	\$154.32
Conant	\$0.00	\$0.00	\$292.46	\$0.00	\$0.00	\$292.46	\$300.00	\$7.54
General	\$802.27	\$37,971.05	\$6,278.74	\$6,897.14	\$1,871.53	\$53,820.73	\$55,000.00	\$1,179.27
Badger	<u>\$267.16</u>	<u>\$12,461.34</u>	<u>\$3,071.48</u>	<u>\$1,920.56</u>	<u>\$212.93</u>	<u>\$17,933.47</u>	<u>\$17,900.00</u>	<u>(\$33.47)</u>
Totals:	\$1,084.43	\$52,552.39	\$9,659.66	\$10,580.77	\$2,230.88	\$76,108.13	\$78,000.00	\$1,891.87

Respectfully submitted,

Franklin W. Sterling, Jr.

REPORT OF THE POLICE DEPARTMENT

Year 2000 was an excellent year for the Jaffrey Police Department. Many of our goals and objectives were met, and we continued to improve our managerial and leadership philosophy to manage the department better. We continue to receive several state and federal grants.

We have become much more involved in the community, recognizing that rural policing must be a police/ community partnership to be most effective. Our efforts have reduced crime and traffic crashes, and we are working hard to reduce drug and alcohol abuse in our town.

Our department is recognized as one of the best and most professional, progressive law enforcement agencies in New Hampshire. We have established a fine working relationship with our schools, our peers throughout the state, and with our governing board and other Town departments. Several members of our department have received nominations and awards this year:

Chief Robert Pelio — Women's Crisis Services "Partners in Justice" Award
Detective William Oswalt — Nomination for "Top Cops" Award
Master Patrolman Scott Stevens — Nomination for "Top Cops" Award
Sergeant Todd Feyrer — "Looking Beyond the Traffic Stop" Award
Officer Michael Prince — "Looking Beyond the Traffic Stop" Award
Sergeant Steven Reynolds — "EDDY" (NH Education Association) Award/D.A.R.E.
Administrative Assistant Lori Coffin — Named to "Who's Who of American Women"

Our managers and supervisors have concentrated on instilling the basic leadership qualities of ethics, setting good examples, and paying close attention to the importance of our values and our mission and vision statements. Our investigators have concentrated on giving top priority to cases involving crimes against people. Our School Resource Officer has concentrated on working with our schools and youth to combat crime and violence, prevention programs, and helping our kids to aspire to be the best they can be. The patrol staff provides professional, proactive patrols. This maximizes traffic safety and takes an opportunity away from the criminal. The prosecutorial staff concentrates on making sure that lawbreakers receive swift and fair punishment and that victims are protected and safeguarded. Our support staff ensures that data and information is collected, recorded, analyzed, and stored under the highest standards possible. The support staff also make sure that all walk-in and telephone customers are treated in a friendly, efficient, and professional manner.

We have made vast improvements in technology, training, recruit selection and retention, morale, and responding to the needs of our community. We are proud to serve you.

In 2001, we will continue to improve our technology and management information systems to assist us in serving our community better and helping to ensure officer safety. We seek to provide Town government and the community with more relevant and timely data and to improve our presence and partnership with our community. I will be actively pursuing federal and state grants for safety programs, including targeting drunk/drugged drivers, aggressive drivers, and noncompliant drivers. We will continue to investigate crime aggressively, to patrol proactively, and we will be working toward state and national accreditation.

Respectfully submitted,

Bob Pelio
Chief of Police

REPORT OF THE POLICE DEPARTMENT

CRIMINAL REPORTS

Alcohol	17
Arson/Suspicious Fires	3
Assault	77
Auto Theft/Unauthorized Use	7
Bad Checks	11
Burglary	22
Child Abuse/Neglect	15
Child Sex Abuse	6
Criminal Mischief	136
Criminal Trespass	30
Disorderly/Unwanted Persons	38
Drugs	19
Fights/Brawls	11
Forgery/Fraudulent Activity	9
Harassment/Stalking/Threats	70
Sexual Assault/Rape	3
Suicides/Threats/Attempts	4
Theft	62
Weapons/Fireworks	6

NONCRIMINAL REPORTS

Alarms	298
Civil Problem	80
Family Fights	83
Lost/Found Property	117
Missing Person	9
Unattended Death	3

JUVENILES

Juvenile Complaint/Problem	179
Runaways	35

ASSISTS

Includes assistance rendered to citizens, law enforcement, Fire Department, and ambulance	545
---	-----

ARRESTS

Alcohol Offenses	61
Assault	38
Burglary	6
Court/Bail Order Violations	5
Criminal Mischief	18
Criminal Trespass	8
Disorderly Conduct	12
Drug Offenses	43
DWI	30
Forgery/Fraud	2
Operating After Suspension	44
Persons Detained	397
Protective Custody	35
Reckless Conduct	2
Resisting/Hindering	5
Sex Offenses	2
Theft	21
Threats/Harassment	10
Tobacco Violations	34
Violation of Protective Order	10
Warrants/Capias	19
Weapons/Fireworks	3
Other	38

TRAFFIC ACCIDENTS

Fatalities	0
Personal Injury	32
Property Damage Only	118

TRAFFIC ACTIVITY

Citations	1,084
Warnings	3,507

CALLS FOR SERVICE

Total for 2000	6,330
----------------	-------

REPORT OF THE PUBLIC WORKS DEPARTMENT

Cemetery/Parks and Commons Division: The Town performed seven full-body and ten cremation burials, finished the reconstruction of the Cutter Cemetery Tomb, and maintained the Town's public places.

Highway Division: The Highway crew performed regular maintenance on over 64 miles of Town roads. Winter months in 2000 were light in terms of snow and ice compared with other years. A new seven-cubic-yard dump truck was procured to replace Truck No. 3.

Road work was performed by the Town on the following roads:

Prescott and Squantum Roads — repaved 2,400 linear feet;
Lehtinen Road — reconstructed and paved 1,455 linear feet;
Town Farm Road — reconstructed and paved 3,880 linear feet;
Old Sharon Road — reconstructed, widened, and paved 1,100 linear feet (Tax Increment Finance District [TIFD] project);
Charlonne Street — repaved 1,600 linear feet, replaced sidewalk, and installed granite curbing (with water line work);
Howard Hill Road — repaved 1,450 linear feet (with water line work); and
Dublin Road — repaved 1,200 linear feet (with water line work).

The Town also coordinated with the State project, which included resurfacing Route 202 northeast of downtown Jaffrey. The Public Works Department conducted an engineering study for a new bridge at Pierce Crossing and Hadley Roads, which was administered under the TIFD.

Solid Waste/Transfer/Recycling Division: The Town processed approximately 1,305 tons of solid waste and demolition debris, which represents a 9% increase over 1999's quantity. Hauling rates for disposal of this waste increased to \$120/ton — a significant increase over previous rates and among the highest in the nation. The Town also processed a substantial amount of recyclable material. The Town undertook steps to conduct a waste management study. A new glass crusher was purchased.

Sewer Division: The Sewer crew maintained the sewer pipe system, five pump stations, and the treatment plant. The Town made repairs to the wastewater lagoon aeration system and instrumentation equipment. A wastewater pilot treatability program was completed in early 2000. The Town hired Wright-Pierce, Inc., to assist with ongoing efforts to meet state and federal mandates. The Town continues to evaluate copper in the water and wastewater systems. Flow records indicate the recent sewer work has succeeded in reducing infiltration and inflow (I/I).

In 2000, the Town accomplished the following further sewer I/I work:

- Howard Hill Road — replaced 250 feet of old clay pipe with new PVC pipe (8"); and
- Aetna Street — replaced 140 feet of old clay pipe with new PVC pipe (8") and replaced two manholes.

REPORT OF THE PUBLIC WORKS DEPARTMENT

Water Division: The Town crew accomplished the following work to improve the pipe network:

- Route 124 (five-way west to Oak Street) — installed 1,200 feet of 12" ductile iron pipe (replacing old pipe);
- Route 124 (west of Mead Brook) — installed 2,700 feet of 8" HDPE pipe (replacing old pipe);
- Howard Hill Road — installed 1,400 linear feet of 12" HDPE pipe;
- Charlonne Street — installed 1,500 linear feet of 12" ductile iron pipe (replacing old pipe);
- Dublin Road — installed 1,200 feet of 12" ductile iron pipe (to improve hydraulics); and Conant Cemetery — installed 2,500 feet of new 1" line.

The Town experienced fewer water line breaks than in recent years. Pressure data indicate that the ongoing water line work is substantially reducing leakage. In early 2000, the electronic control system for the water pumps failed, and the Town initiated short-term and long-term repairs for that and for other equipment. The new water supply study was suspended temporarily to address these problems and to assess the reduction in pipeline leakage. The Town initiated computer modeling of the water system pipe network.

Respectfully submitted,

J. Esposito ("Jes") Alexant, PE
Director of Public Works

REPORT OF THE RECREATION DEPARTMENT

Welcome to the new Millennium! It's hard to believe that in February 2001 I will have been here for three years. Each year presents new opportunities for programs and activities. As always, our department is thankful for the assistance and support provided by volunteers, other Town employees, Friends of Recreation, and especially the Recreation Department Staff. Our success is a direct result of our staff's dedication, and we are blessed with an excellent group.

This past year provided an opportunity for our Program Director, Bud Deyo, to become the new Recreation Director in Hopkinton. This is our second Program Director to take a position as a Recreation Director in New Hampshire — something we can be proud of. Our new Program Director, Ken Butler, began in June and has been a great addition to our staff.

Highlights and New Programs in 2000: The following activities and new programs are just a few of the Recreation Department's offerings. In January, we began a new ski program at Pat's Peak for students in the 6th grade and older. In February, we had the first program offering activities for students on winter break, offering a mall trip, snow tubing, bowling, and skating. In March, our office at Humiston Field was improved with new flooring, a new front desk, indoor paint, and a new roof. Much of the work was done by our staff. In April, our second Spring Break Camp enjoyed record attendance, and the Easter Egg Hunt had the largest crowd in recent years. In May, Kathy Batchelder and I assisted in the American Heritage Tour for 8th Graders for six days with students from Jaffrey, Rindge, and the Conval District. June began our summer activities with record attendance in the A.I.M. Camp, a new sports camp for Middle School students, the start of the Summer Band Concert series, opening of swim areas (with new swim area markings) at Lake Contoocook and Thorndike Pond, and our popular swim program. Also in June, the skate rink at Humiston was resurfaced with two additional basketball goals, a volleyball court, and court markings. In July, we had great attendance at the Annual John Morgan Run, and we hosted another Boy's Babe Ruth District Tournament at Humiston Field. September saw the Millennium Celebration with great activities for the entire town and surrounding area. Also in September, we assisted a group of seniors in forming the Monadnock Seniors' Club. In October, the popular Halloween Haunted Hay Ride was expanded yet again as over 50 volunteers from Franklin Pierce College provided assistance for the two-night adventure. Also in October, we began a Flag Football Program for boys and girls that was very well received. In December, we prepared the Town's decorations with the assistance of the Chamber of Commerce and T.E.A.M. Jaffrey, teaming up for a great Christmas Tree Lighting. Our final event of December was the Christmas Craft Fair that was sold out for vendors and enjoyed record attendance.

What to Expect in 2001: With the new year comes new challenges for our department. Programs will be evaluated, changed, or eliminated. New programs will be added. Our goal in the upcoming year is to communicate to you on a more timely and accurate basis. Expect to see brochures three times each year to inform you of major upcoming events. We will expand the hours of our ice skating area this winter. The Summer Sports Camp will be revamped to offer adventure outings during the summer as well as sports specific camps. We are offering a professional Soccer Camp this summer for middle and high school players. We are expanding our facility at Humiston Field to include more storage area. Additional trips will be offered to Celtic games, the Boston Flower Show, and other areas of interest. The upcoming year will be one in which we evaluate each segment of our business and make improvements.

In conclusion, thank you for your trust and commitment in allowing the Jaffrey Recreation Department to provide quality recreation programs for our residents.

Respectfully submitted,

Walter Pryor, CLP
Recreation Director

RECREATION PROGRAMS

2000 RECREATION PROGRAMS AND PARTICIPATION

Participation hours are the hours our participants spend in a particular program. Some of the programs listed are not directly administered by the department but are coordinated by a dedicated group of volunteers. Baseball and softball programs for youngsters under 12 are not listed, but are supported by the department in some ways.

<u>Activity/Program</u>	<u>Participants</u>	<u>Participation Hours</u>
Senior Trips (9)	90	360
Fall Foliage Trip on M/S Mount Washington	47	346
Boston Red Sox Trip (2)	94	752
Disney on Ice	45	360
Easter Event	200	200
Summer Band Concert Series (9)	800	1600
John Morgan Run	125	250
End of Summer Block Party	200	300
*Bike Rodeo	25	25
Cow Flop Lottery	200	n/a
Halloween Haunted Hay Ride	500	1000
Halloween Window Painting	37	72
Halloween Party/Elementary School	250	300
Christmas Tree Lighting (And Hay Rides)	300	300
Christmas Craft Fair	700	525
Santa Letters and e-mail	27	n/a
Youth/Emerald Valley/Silver Valley Basketball	179	2640
*Pat's Peak Ski Program	25	688
Temple Mountain Ski Program	45	1350
1) Open Volleyball	1450	2900
2) Roller Skating @ Pratt	4140	6210
3) Jaffrey/Rindge Marlins Swim Team	75	500
Spring Indoor Soccer	50	250
Spring Swim Lessons	95	450
Summer Swim Lessons	75	525
Fall Swim Lessons	110	550
Boy's Babe Ruth Baseball	50	1000
Girl's Babe Ruth Softball	25	500
Summer Soccer Camp	18	360
Hershey Track & Field	6	120
Fall Soccer	137	1438
After School Karate Class	25	1000
Ice Skating Rink	750	1500
Contoocook Beach Attendance	2500	3750
Thorndike Pond Attendance	1250	1875
Spring Break Camp	23	920
AIM Summer Camp	329	11515
*Summer Sports Camp	100	3500
*Monadnock Senior Club	20	200
*Millennium Softball Game/Post Parade	700	900
*Winter Break Activities	60	240
*Fall Flag Football	48	432
Boy's Babe Ruth Baseball District Tournament	500	1000
Girl's Babe Ruth Softball Tournament	100	300
 44 Programs for a total of:	 16525	 53003

- - New Program
- 1) Special Thank You to Nancy Stone
- 2) Special Thank You to the Friends of Recreation
- 3) Special Thank You to Marge Clark-Kevan

REPORT OF THE REGIONAL PROSECUTOR

The position of Regional Prosecutor was created three years ago. As of January 2001, in addition to serving the Towns of Jaffrey, Peterborough, and Dublin, the Regional Prosecutor will also prosecute on behalf of the Town of Rindge. Last year, the Regional Prosecutor handled over 1,200 misdemeanor and violations brought by the police departments of the three original towns. In order to effectively serve the police departments and citizens of the new four-town region, the following budgetary and organizational adjustments are planned for the coming year and beyond.

Approval has been given by the Selectmen from the four towns to create the position of part-time Assistant Regional Prosecutor. This person will primarily handle motor vehicle violations and juvenile matters. The search for the new assistant is on going as of the filing of this report, and a qualified candidate is expected to be offered the position and be in place, hopefully, by the middle of January.

Until now, the Regional Prosecutor has traveled from police department to department, collecting files, preparing for court, and responding to correspondence and phone calls received at each department relative to that department's cases. This procedure has necessitated the Prosecutor physically going to a particular department to check on something contained in a departmental file in order to take some action in the disposition of a case. This inefficient and costly process is about to change.

Beginning in 2001, in anticipation of the building of the new courthouse (which will house the Regional Prosecutor's office), each of the four departments will forward a prosecution copy of their case files so that the Prosecutor may have a copy of every matter for which he is responsible at his disposal in his office at all times. Although the new courthouse will not be completed for some time, the addition of Rindge to the mix makes centralizing the prosecution support functions an immediate priority.

Until such time as the Regional Prosecutor's office is located in the new courthouse, the Regional Prosecutor, his legal assistant, and the Assistant Prosecutor will be headquartered at 26 Main Street in Jaffrey. The Court, State agencies, defense attorneys, and the general public will be advised and requested to direct correspondence and communications of all kinds to the Prosecutor's office at this location. To facilitate mail reception, a post office box will be obtained and used after the first of the year.

Although the Regional Prosecutor and support functions are being centralized in Jaffrey, the Prosecutor and his assistant will be available to meet the victims, witnesses, and members of the public at the police department nearest to them, particularly when child care, transportation, or other concerns make travel to Jaffrey a hardship.

Your Regional Prosecutor is proud of the work he and his staff have done during the past year. I owe much of the success experienced in handling criminal matters for the towns to the dedicated, professional, and compassionate members of each town's police department.

My sincere thanks also go out to the ordinary men and women who, throughout the year, have made the extraordinary sacrifice of time and emotional energy to courageously assist the police, testify in Court, and help to do justice.

Respectfully submitted,

David Park
Regional Prosecutor

**INFORMATION
REPORTS**

BIRTHS FOR 2000

Date	Name	Parents	Place
Jan 04	Gabryelle Elaine Hart	Michelle Hart Christopher Hart	Peterborough
Jan 18	Elenor Irene Helstein	Heather Helstein Richard Helstein	Keene
Jan 19	Briana Elizabeth Dionne	Stephanic Christian Eric Dionne	Peterborough
Feb 07	Joseph Edward Laford	Christine Harrington Charles Laford	Peterborough
Feb 12	Emma Saige Caron	Amy Worcester Daniel Caron	Peterborough
Feb 12	Kalli Nancy Bogdzewic	Patricia Bogdzewic John Bogdzewic	Nashua
Feb 23	Jesse Harold Whicker	Kara Lindstrom Kenneth Whicker	Peterborough
Feb 26	Sydney Morgan Levesque	Susan Levesque Dennis Levesque	Keene
Mar 01	Taylor Lynn Blain	Shannon Churchill Bruce Blain	Peterborough
Mar 08	Logan Francis Hampsey	Karen Chivallati Kevin Hampsey	Peterborough
Mar 09	Jade Ashley Jordan	Hazel Marshburn David Jordan	Keene
Mar 13	Lisa Rae Harvey	Amy Baker Jason Harvey	Peterborough
Apr 07	Jonathan Arthur Dupuis	Leah Ketola Keith Dupuis	Peterborough
Apr 11	Hannah Rose Harvey	Katherine Harvey Thomas Harvey	Gardner, MA
Apr 27	Jordan Diana Banish	Diana Banish Carl Banish	Boston, MA
Apr 27	Taylor Raye Banish	Diana Banish Carl Banish	Boston, MA

BIRTHS FOR 2000

Date	Name	Parents	Place
Apr 29	Erin Michelle McCool	Kristin McCool Joseph McCool	Peterborough
Apr 29	Andrew Wesley Fortier	Victoria Fortier Gary Fortier	Keene
May 02	Madison Rose Stewart	Debra Stewart Christopher Stewart	Peterborough
May 23	Leo Joseph Shotton	Elizabeth Royce Kittridge Shotton	Peterborough
Jun 16	Kyle Blair Eaves	Amy Blair Nathaniel Eaves	Keene
Jun 22	Danielle Marie Dupuis	Lisa Harper Brian Dupuis	Peterborough
Jun 26	Benjamin Andrew Pyhala	Carla Pyhala Joseph Pyhala	Keene
Jul 01	Kenton Frederick Cooper	Lisa Ehrenreich Wayne Cooper	Peterborough
Jul 02	Caleb John Theriault	Terri Theriault Jason Theriault	Keene
Jul 07	Aiden Benjamin Reider	Maureen Reider Stephen Reider	Keene
Aug 01	Cole Maxwell Baggaley	Michelle Baggaley David Baggaley	Keene
Aug 04	Nicholas Paul LaBrie	Maryanne Robichaud Donald LaBrie	Peterborough
Aug 12	Ann Marie Worcester	Dawn Worcester Mark Worcester	Keene
Aug 21	Henry Gallup Soney	Rachel Gallup Alan Soney	Peterborough
Sep 13	Hannah Mae Jenkins	Rebecca Stratton Robert Jenkins	Peterborough
Sep 14	Evangelcigha Faith Peard	Jennifer Hoyt Nathan Peard	Peterborough

BIRTHS FOR 2000

<u>Date</u>	<u>Name</u>	<u>Parents</u>	<u>Place</u>
Sep 15	Rachel Catharine Ricard	Christina Ricard David Ricard	Peterborough
Sep 15	Joseph Michael Cutting	Michelle Vincent Ronald Cutting	Peterborough
Oct 13	Courtney Evelyn Glines	Karri Nielsen Kerry Glines	Peterborough
Oct 23	Brandon Leroy-Tho Matthews	Tiffany Coll John Matthews	Keene
Nov 02	Patrick Stephen Quinn	Elizabeth Quinn Stephen Quinn	Gardner, MA
Nov 07	Elijah Jordan Bartlett	Sacha Bartlett Cory Bartlett	Keene
Nov 08	Tyler Mark Shackett	Tammy Shackett Mark Shackett	Keene
Nov 12	Zachary Carl Laurencelle	Jodi Laurencelle Richard Laurencelle	Nashua
Nov 13	Abigail Marie Governor	Patricia Governor Matthew Governor	Keene
Dec 16	Tessa Amelia Blood	Bridget H. Blood Michael Blood	Peterborough
Dec 16	Nicholas Alexandre Duval	Jennifer R. Deshane Steven A. Duval	Peterborough
Dec 21	Cailyn Grace Baird	Heather Fairbanks Jerome Baird	Peterborough

DEATHS REPORTED IN 2000

Date	Name	Place of Death
Jan 01	Harry R. Meiklejohn	Jaffrey
Jan 07	Eleanor M. (McLaughlin) Beach	Jaffrey
Jan 08	Helen B. (Bean) Krause	Peterborough
Jan 11	George A. Hart	Jaffrey
Jan 14	Verona E. (Clapper) Rutenber	Jaffrey
Jan 17	Alice M. (Howe) MacCready	Jaffrey
Feb 06	Margaret C. Gould	Jaffrey
Feb 13	Frances H. (Hersey) Edmunds	Manchester
Feb 14	Edith L. (Lucas) Grophear	Jaffrey
Feb 16	Theodore S. Renault	Peterborough
Feb 21	Alton C. Eaves	Jaffrey
Mar 09	Marie J. (St. George) Faford	Jaffrey
Mar 13	Kermit E. Winship	Jaffrey
Mar 13	Alice R. (Blair) Irvin	Jaffrey
Mar 17	Paul E. Knight	Peterborough
Mar 17	Martin C. McNiel	Peterborough
Mar 20	Francis A. Richards	New Ipswich
Mar 20	Robert J. Girouard	Peterborough
Mar 22	Robert A. Mercer	Keene
Mar 27	Ethel M. (Maxwell) Graton	Jaffrey
Apr 01	William H. Stewart	Jaffrey
Apr 07	Hattie F. (Record) Letourneau	Jaffrey
Apr 15	Dorothy (Furber) Epps	Jaffrey
Apr 24	Ruth L. (Maurer) McGhee	Jaffrey
Apr 29	William F. Payson	Keene
May 09	Wilfred W. Courmoyer	Jaffrey
May 20	Melvin B. Collins	Peterborough
May 26	Sally (Stefanski) Davidson	Jaffrey
Jun 06	Anne E. (Sheldon) Carbee	Jaffrey
Jun 27	Alberto R. Gutierrez	Jaffrey
Jul 02	Marion G. (Guthrie) Shattuck	Jaffrey
Jul 28	Christine E. (Buckwold) Kenney	Concord
Jul 31	Alfred A. Gauthier	Jaffrey
Aug 01	Alfred A. Merrill	Peterborough
Aug 18	Bernadette T. (Martin) Stowe	Jaffrey
Aug 24	Harry E. Hanson, Sr.	Jaffrey
Aug 27	Stella A. (Ascani) Pillsbury	Peterborough
Aug 30	Josephine M. (Burrows) Covey	Peterborough
Sep 03	Margaret V. (Grant) Moody	Jaffrey
Sep 08	Noel R. Derosier	Jaffrey
Sep 20	Gabrielle J. (Drouin) Lamothe	Jaffrey
Sep 24	Louis E. Gale	Jaffrey
Sep 24	Margaret E. Babneau	Lebanon
Sep 26	Mary M. (Morison) Jacoby	Jaffrey
Oct 06	Francis S. Chalke	Jaffrey
Oct 08	Meta M. (Goodwin) Shea	Jaffrey
Oct 20	Alice L. (Stasinowski) Philips	Jaffrey

DEATHS REPORTED IN 2000

Date	Name	Place of Death
Oct 22	Alvah W. Pierce	Peterborough
Oct 27	Jean Sutherland	Jaffrey
Nov 01	Russell A. White	Keene
Nov 08	Leslie W. Drew	Manchester
Nov 09	Beatrice L. (Horton) White	Jaffrey
Nov 13	Josephine A. (Avard) Gagnon	Jaffrey
Nov 15	Exzelie C. (LaPlante) Robidoux	Jaffrey
Nov 17	Dorothy R. (Senechal) LaBonte	Keene
Nov 25	Clara M. Gautreau	Jaffrey
Nov 25	Ruth E. Killius	Lebanon
Nov 27	Clarence J. Derby	Jaffrey
Nov 29	Lawrence J. Thompson	Manchester
Dec 01	Robert F. Putnam	Jaffrey
Dec 01	Michael A. Derosiers	Jaffrey
Dec 12	Marjorie A. Zerbel	Peterborough
Dec 14	Marguerite (Marcotte) Peterson	Jaffrey
Dec 17	David R. Crosby	Keene
Dec 17	Louise J. (Wingate) Whitney	Jaffrey
Dec 20	Donald J. Butler, Sr.	Jaffrey
Dec 28	Hazel V. (Hunt) Doheny	Jaffrey
Dec 29	James G. Gibson III	Peterborough

Please note — not all maiden names were available.

MARRIAGES IN 2000

Date	Names	Place of Residence
Jan 01	Marti A. Clapp James A. Dixon	Jaffrey Jaffrey
Jan 01	Tiffany A. Coll John A. Matthews	Jaffrey Jaffrey
Feb 04	Katharine A. Eneguess Stephen A. Given	Peterborough Jaffrey
Feb 14	Rose M. Luce Forrest R. Berardi	Plymouth, MA Plymouth, MA
Feb 17	Michelle C. Mann Michael J. Berlinger	East Brookfield, MA East Brookfield, MA
Mar 04	Elicia J. Caron Benjamin C. Asaff	Jaffrey Rindge
Apr 08	Candace J. Jovan Michael P. Gervais	Oakham, MA Oakham, MA
Apr 22	Gena M. Kachadoorian Douglas J. Hotaling	Jaffrey Jaffrey
May 06	Amy J. Donovan Keith E. Woolford	Jaffrey Jaffrey
May 12	Rose M. Tabor Alexander M. Powe	Jaffrey Jaffrey
May 13	Mary S. Vek Chan P. Touch	Jaffrey Jaffrey
May 27	Jamie A. Bennett Adam K. MacQuarrie	Jaffrey Jaffrey
Jun 02	Shelley L. Colvin Duane P. Mayne	Leominster, MA Leominster, MA
Jun 03	Tina M. Soucy Derek A. Brouillet	Ashburnham, MA Ashburnham, MA
Jun 03	Marguerite Sweeney Bruce F. Koch	Jaffrey Jaffrey
Jun 10	Jennifer L. Gish Michael G. Drew	Jaffrey Jaffrey

MARRIAGES IN 2000

Date	Names	Place of Residence
Jun 25	Elizabeth R. Fey Wayne J. Woods	Jaffrey Jaffrey
Jul 01	Rochelle J. Olson Joel K. Blanton	Rindge Battle Ground, WA
Jul 15	Samantha W. Phinney James M. Whicker	Rindge Rindge
Jul 15	Samantha A. Evans David S. Clark	Holly Springs, NC Holly Springs, NC
Jul 15	Michelle L. Brown Brian S. Chandler	Peterborough Peterborough
Aug 05	Tara L. Baus Matthew J. MacIntyre	Jaffrey Jaffrey
Aug 17	Jane L. Smith Brian M. Clark	Jaffrey Jaffrey
Aug 18	Robin L. Dean Michael N. Gamache	Thompson, CT Thompson, CT
Aug 19	Sheila M. Bauer Kevin L. Keene	Chelmsford, MA Dracut, MA
Aug 19	Rebecca A. Broxton Jaime S. Landry	Jaffrey Jaffrey
Aug 26	Monica L. Bush Shawn B. Collins	Nashua Nashua
Sep 02	Sarah S. Shultz Jeffrey R. Mullins	Jaffrey Jaffrey
Sep 02	Linda J. Bartlett Richard M. Letourneau	Jaffrey Jaffrey
Sep 02	Toni L. Bergins Timothy C. Van Ness	Florence, MA Florence, MA
Sep 10	Sarah J. Theriault Michael A. Burdick	Jaffrey Jaffrey
Sep 22	Karie A. Young Joseph D. Bruno	Winchendon, MA Winchendon, MA

MARRIAGES IN 2000

Date	Names	Place of Residence
Sep 23	Sara K. Jackson Ernest M. Norwood, Jr.	Jaffrey Jaffrey
Sep 30	Laurie J. MacMillan D. Erick Ingraham	Jaffrey Jaffrey
Sep 30	Christina M. Masiello Richard A. Mespelt	Spencer, MA Spencer, MA
Sep 30	Christine A. Walkonen James W. Inman	Jaffrey Jaffrey
Oct 01	Kelly J. Burrows Rene S. Vaillancourt	Baldwinville, MA Baldwinville, MA
Oct 07	Kristal M. O'Malley Michael V. Vernazzaro	Rindge Jaffrey
Oct 08	Robin A. Fontaine Mark W. Alexander	Rocky Hill, CT Rocky Hill, CT
Oct 14	Pamela A. Clement Kyle M. Becker	Jamaica Plain, MA Jamaica Plain, MA
Oct 14	Susan E. Taylor Richard L. Partridge	Jaffrey Jaffrey
Oct 14	Jennifer B. Bean Peter S. McLaughlin	Jaffrey Jaffrey
Oct 16	Dorothy Tarbell A. David Gavitt	Jaffrey Jaffrey
Oct 28	Sally A. Baldwin Eric A. Christian	Jaffrey Jaffrey
Oct 28	Kelley M. Capstick Russell B. Nickerson	Worcester, MA Douglas, MA
Nov 18	Michelle A. Carlson Kenneth M. Durand	Jaffrey Jaffrey
Nov 18	Kimberly A. McRae David A. Sauvageau	Brockton, MA Brockton, MA
Nov 19	April M. Callahan Robert S. Affeldt	Jaffrey Jaffrey

MARRIAGES IN 2000

Date	Names	Place of Residence
Nov 25	Rose A. Duchaine Michael L. Barros	Jaffrey Jaffrey
Dec 09	Christen G. Burt Sheldon F. Hallis	Jaffrey South Africa
Dec 23	Kelly N. Anctil Keith A. Johnson	Peterborough Rindgc
Dec 23	Virginia L. Conley James W. Lemire	Jaffrey Jaffrey
Dec 30	Jennifer S. Austin Robert J. McCarthy	Rindgc Rindgc
Dec 31	Jessica S. Westa Ryan J. Ventura	Troy Bridgewater, MA

**DIRECTORY OF
TAXABLE
PROPERTY**

TAXABLE PROPERTY

PROPERTY INVENTORY 2000 JAFFEY, NH

Owner	Co-Owner's Name	Street Number	Street Name	Map	Block	Lot	Unit	Total Assessed Land Value	Total Assessed Improvements	Total Assessed Parcel Value
28 DUBLIN ROAD ASSOCIATES LLC		41	DUBLIN RD	229	8	1		25,480	77,845	103,325
347 MAIN STREET REVOCABLE TRUS		347	MAIN ST	228	22			27,560	110,912	138,472
ABERNETHY, ROBERT G	ABERNETHY, MARIE C.	226	15	212	15			131,565	136,907	268,472
ADAMS, DAVID G		0	MILLIKEN RD	212	37			336	0	336
ADAMS, DAVID G		218	FITZWILLIAM RD	206	21			24,712	71,811	96,523
ADAMS, DAVID G		0	FITZWILLIAM RD	212	34			4,125	0	4,125
ADAMS, JAMIE R		17	MEKORY LN	245	35			21,584	55,075	76,659
ADAMS, ROGER B		125	FOREST PARK	240	59	125		0	33,708	33,708
AGNEUS TRUST		10	MEETINGHOUSE RD	228	76			32,519	185,230	217,749
AHO, ANDRE T		0	MOUNTAIN RD	220	2			6,016	758	6,774
AHO, CALES D		5	DIONNE ST	238	272			18,353	28,659	47,012
AIKEN, JOHN S	ALYXSON, TRACEY L	170	GREAT RD	221	17			28,910	138,877	167,787
AIKEN, JOHN S	ALYXSON, TRACEY L	0	GREAT RD	221	14	1		1,481	0	1,481
ALBRIGHT, ROSALYN PATRICE		34	HIGHLAND AVE	238	99			21,954	44,105	66,059
ALDERMAN, HOLLY COMPTON		703	MOUNTAIN RD	204	11			29,178	99,311	128,489
ALEX, MARY & FRANCIS L ALEX		350	WOODBOND RD	242	26			22,990	20,914	43,904
ALFERO, MARK C		42	WEBSTER ST	245	14			15,683	61,769	77,452
ALLEN, BRUCE F		0	RED GATE RD	210	3			4,500	0	4,500
ALPANA, DANIEL W	ALPANA, DORIS E	171	DEAN PARK RD	247	5			29,775	100,732	130,507
ALVAREZ, LAURENCE	ALVAREZ, KERRY L	76	WITT HILL RD	256	10	1		25,949	85,352	111,301
AMERICAN LEGION		20	WEBSTER ST	245	20			78,200	136,336	214,536
AMES, FORREST	AMES, HESTER A	202	FITZWILLIAM RD	211	19			35,338	142,596	177,934
AMES, FORREST	AMES, HESTER	0	FITZWILLIAM RD	211	18			7,500	0	7,500
AMES, HEATHER W		0	SANDERS RD	251	4			594	0	594
ANDERSON, DONALD	ANDERSON, SARAH E	0	MOUNTAIN RD	203	4			2,892	0	2,892
ANDERSON, DONALD T	ANDERSON SARAH E	944	MOUNTAIN RD	203	8			31,590	64,281	95,871
ANDERSON, HERMAN		92	AMOS FORTUNE RD	246	69	1		0	10,422	10,422
ANDREWS, HAROLD		5	KEVIN LN	245	51			24,916	66,842	91,758
ANDREWS, MARGORIE C		49	FOREST PARK	240	59	49		0	11,022	11,022
ANTONUCCIO, LISA M		3	NELSON CIR	244	120			19,406	46,276	65,682
ANTILLA, DAVID		8	BIRCH ST	244	59			14,958	37,665	52,623
ARCECI, DONNICK		27	LETOURNEAU DR	245	39			27,953	88,392	116,345
ARCECI, GARY P		98	NORTH ST	238	214			21,563	43,691	65,254
ARCHAMBAULT REV TRUST, RITA M		8	CROSS ST	238	269			19,549	59,520	79,069
ARCHAMBAULT TRUST, RITA M		0	NUTTING RD	238	247			1,869	0	1,869
ARCHAMBAULT, GLORIA M		462	SOQUANTUM RD	257	6			21,959	50,626	72,585
ARCHAMBAULT, ROBERT J		14	NUTTING RD	238	246			18,622	45,651	64,273
ARCHAMBAULT, ROLAND P	ARCHAMBAULT, RITA M	40	NORTH ST	238	251			18,353	58,177	76,530
ARK INC, THE		0	DUBLIN RD	231	42			12	0	12
ARK INC, THE		0	DUBLIN RD	231	40			23	0	23
ARK INC, THE		0	DUBLIN RD	230	3	4		45	0	45
ARK INC, THE		241	DUBLIN RD	219	1			41,785	212,077	253,862
ARK INC, THE		0	DUBLIN RD	231	43			47	0	47
ARK INC, THE		0	DUBLIN RD	231	3			246	0	246
ARK INC, THE		0	DUBLIN RD	231	41			47	0	47

TAXABLE PROPERTY

PROPERTY INVENTORY 2000

JAFFEY, NH

Owner	Co_Owner's Name	Street Number	Street Name	Map	Block	Lot	Unit	Total Assesed Land Value	Total Assesed Improvements	Total Assesed Parcel Value
ARK INC, THE		230	3	0	DUBLIN RD	3		47	0	47
ARK INC, THE		230	7	0	DUBLIN RD			202	0	202
ARK INC, THE		230	3	0	DUBLIN RD	1		694	0	694
ARK INC, THE		231	1	0	DUBLIN RD	2		188	0	188
ARK INC, THE		230	11	0	GIBBS RD			18,540	0	18,540
ARUNDA, MARY-ELLEN		228	19	307	MAIN ST			27,878	79,177	107,055
ARSENAULT, TREY		243	59	16,431	12 HUNT RD			52,624	52,624	69,055
ARSENAULT, DENISE L.		226	14	126,663	35 FOX RUN LN			222,900	222,900	349,563
ARTHUR, ANN D		226	16	126,300	36 FOX RUN LN			59,865	59,865	186,165
ASCANI, BETTY JANE		239	71	19,036	175 RIVER ST			41,331	60,367	80,367
ASCANI, DUVIGLIO A		239	237	21,466	39 RIVER ST			54,605	54,605	76,071
ASCANI, ELIO A		245	127	24,485	12 RIDGECREST RD			54,370	54,370	78,855
ASCANI, JAMES E		228	10	23,837	120 SAVELLE RD			59,387	59,387	59,387
ASCANI, JOSEPH		248	27	20,316	150 SHERWOOD LN			80,420	80,420	100,736
ASCANI, ROMOLO		239	238	19,689	41 RIVER ST			39,038	58,727	58,727
ASH, BERNARD		239	119	21,258	75 STRATTON RD			62,004	62,004	83,262
ASSOCIATES, INC, SCM		212	19	27,975	0 MOUNTAIN RD			0	27,975	27,975
ATHANS, CYNTHIA L		222	7	35,056	168 INGALLS RD			35,423	35,423	70,479
ATEY, BARBARA M		243	65	23,087	17 DARCIIE DR			48,985	48,985	72,072
ATKINS, VALERIE A		226	10	134,385	396 GILMORE POND RD			178,006	178,006	312,391
ATRIDGE, LAWRENCE P		242	17	19,549	282 SQUANTUM RD			40,744	40,744	60,293
ATWOOD, GEORGE L		256	6	28,795	433 TURNPIKE RD			187,844	187,844	216,639
AUCOIN, BRENT A		238	112	23,522	153 MAIN ST			101,302	101,302	124,824
AUCOIN, BRENT A		243	41	29,678	80 HUNT RD			105,151	105,151	134,869
AUCOIN, BRENT A		243	5	6,613	0 SQUANTUM RD			0	6,613	6,613
AULENBAC, CATHERINE		239	96	19,689	5 ELLISON ST			82,140	82,140	101,829
AUSTERMANN, SALLY C		230	38	106,356	GILSON RD			3,900	3,900	110,256
AUSTIN, JO-ANN HARVEY		238	84	23,657	61 HIGHLAND AVE			50,649	50,649	74,306
AYERS, KAREN B		239	7	24,937	99 LACY RD			76,252	76,252	101,189
AYRES, ROBERT G		230	44	37,026	74 GILSON RD			123,909	123,909	160,935
AYRES, ROBERT G		230	29	427	GILSON RD			427	0	427
BARNEAU, MARGARET C		244	11	18,538	68 SQUANTUM RD			19,989	19,989	38,527
BABSON, DEBORAH E		205	11	26,129	116 OLD COUNTY RD			154,354	154,354	180,483
BACON III, CHARLES		209	3	4,107	0 RED GATE RD			0	4,107	4,107
BACON III, CHARLES		210	13	372	0 RED GATE RD			372	0	755
BACON III, CHARLES		231	1	372	0 DUBLIN LN	1		372	0	755
BACON, JAMES H		229	9	32,618	179 DUBLIN RD			90,758	90,758	123,376
BACON, KENDALL F		204	15	27,138	855 MOUNTAIN RD			98,045	98,045	125,183
BADGER, DOROTHY		220	18	33,135	340 MOUNTAIN RD			138,537	138,537	171,672
BAGGLEY, DAVID D, JR		228	96	26,485	24 BRYANT RD			43,498	43,498	69,983
BALLEY, RUTHANNE		206	17	4,879	0 OLD COUNTY RD			0	4,879	4,879
BALLEY, RUTHANNE		205	13	26,535	64 OLD COUNTY RD			77,022	77,022	103,557
BALLEY, WENDY L		246	37	0	9 DUVAL COOP NH PARK	9		15,256	15,256	15,256
BALLARGEON, LOUISE D		239	15	43,936	111 GILMORE POND RD			43,936	43,936	94,959
BAIRD PAVING & CONTRACTING INC		244	73	15,395	18 BROOK ST			23,000	23,000	38,395

TAXABLE PROPERTY

PROPERTY INVENTORY 2000 JAFFEY, NH

Owner	Co. Owner's Name	Street Number	Street Name	Map	Block	Lot	Unit	Total Assessed		
								Land Value	Improvements	Total Assessed
BAIRD, HARLAN	BAIRD, JOYCE A.	0	RED GATE RD	210	5			3,750	0	3,750
BAIRD, HARLAN	BAIRD, JOYCE A.	244	9 JUNIPER ST	244	79			15,795	43,157	58,952
BAIRD, HARLAN S	BAIRD, JOYCE A.	244	22 OAK ST	244	56			14,916	15,330	30,246
BAIRD, HARLAN S	BAIRD, JOYCE A.	244	16 BROOK ST	244	74			13,909	54,571	68,480
BAIRD, JOHN I	BAIRD, LYNDA G	239	70 RIVER ST	239	74			19,689	37,048	56,737
BAIRD, RAYMOND	BAIRD, JANE C	240	105 FOREST PARK	240	59	105		0	23,651	23,651
BALDWIN, ARNOLD L	BALDWIN, ANNE	246	7 BALDWIN RD	246	34			23,784	73,890	97,674
BALDWIN, CLIFFORD C	BALDWIN, LOUISE E	245	16 ERIN LN	245	69			25,875	53,751	79,626
BALDWIN, EARLE W	BALDWIN, LOUISE E	240	25 FOREST PARK	240	59	25		18,796	18,796	18,796
BALDWIN, EARLE W	BALDWIN, LOUISE E	240	109 FOREST PARK	240	59	109		0	18,827	18,827
BALENTINE, JAMES W	BALENTINE, BETTY J	225	0 CHADWICK RD	225	17			2,125	0	2,125
BALENTINE, JAMES W.	BALENTINE, BETTY JANE	225	53 CHADWICK RD	225	16			24,139	138,729	162,868
BALL, THOMAS J	BALL, KAREN L.	238	138 MAIN ST	238	142			21,649	54,820	76,469
BALL, WILLIAM J	BALL, NORMA D	246	65 DEAN FARM RD	246	44			26,663	62,783	89,446
BANGHART, JAMES M	BANGHART, ANNE C	235	365 THORNDIKE FOND RD	235	11			102,156	22,233	124,389
BANISH, CARL A	BANISH, DIANA D	238	18 ROWLEY CIR	238	96			20,979	77,820	98,799
BANK OF NEW HAMPSHIRE	BANK OF NEW HAMPSHIRE	238	28 MAIN ST	238	164			41,164	501,218	542,382
BANK OF NEW HAMPSHIRE	BANK OF NEW HAMPSHIRE	238	0 GOODNOW ST	238	178			11,108	3,330	14,438
BANK OF NEW HAMPSHIRE	BANK OF NEW HAMPSHIRE	238	0 GOODNOW ST	238	170			3,920	21,876	25,796
BARANOWSKI, ANDREW V	BARANOWSKI, MACDALENA	246	41 DEAN FARM RD	246	40			22,651	50,010	72,661
BARDSLEY, DONALD S	BARDSLEY, NOREEN	240	72 FOREST PARK	240	59	72		0	16,054	16,054
BARBER, WELTHA IRENE	BARBER, WELTHA IRENE	227	583 GILMORE FOND RD	227	3			36,480	71,761	108,241
BARBER, WELTHA IRENE	BARBER, WELTHA IRENE	227	0 GILMORE FOND RD	227	4			986	0	986
BARLICK, LINDA M	BARLICK, MICHAEL W	245	31 RIDGECREST RD	245	121			21,640	55,032	76,672
BARLICK, MICHAEL W	BARLICK, MICHAEL W	239	10 TURNPIKE RD	239	105			37,575	112,162	149,737
BANON, DAVID	BANON, DAVID	228	81 HEATH RD	228	111			30,281	104,049	134,330
BARLETT, CHRIS N	BARLETT, JULIA R	257	66 PRESCOTT RD	257	13			32,671	69,283	101,954
BARLETT, CORY N	BARLETT, SACHA L	207	577 FITZWILLIAM RD	207	13			29,775	69,250	99,025
BARLETT, RONALD L	BARLETT, JESSELIN B	239	103 LACY RD	239	9			24,167	66,054	90,221
BARSTO, MANTIA	BARSTO, MANTIA	240	27 FOREST PARK	240	59	27		0	15,013	15,013
BASTOS, ANTONIO	BASTOS, MARIA	240	13 LAKEMOOD DR	240	36			23,102	58,919	82,021
BATCHELDER, WALTER S	BATCHELDER, KATHLEEN	246	212 NUTTING RD	246	53			29,025	119,124	148,149
BATES, GEORGE W	BATES, PANAY N	240	51 FOREST PARK	240	59	51		0	15,096	15,096
BATES, PHILLIP J	BATES, LISA L	239	30 BURLINGTON ST	239	187			19,689	61,326	81,015
BAUDLER, ERNEST J	BAUDLER, MARIANNE W	240	49 SOUTH SHORE DR	240	26			23,462	56,139	79,601
BAUS, SARA L.	BAUS, SARA L.	238	35 ROWLEY CIR	238	93			20,661	56,551	77,212
BEAM, LOUISE F	BEAM, LOUISE F	240	85 FOREST PARK	240	59	85		0	23,492	23,492
BEAM & SONS CO, D D	BEAM & SONS CO, D D	239	0 BLAKE ST	239	225			2,628	0	2,628
BEAM & SONS CO, D D	BEAM & SONS CO, D D	239	15 UNION ST	239	212			61,238	241,929	303,167
BEAM AND SONS CO, D D	BEAM AND SONS CO, D D	238	10 MAIN ST	238	257			147,060	493,763	640,823
BEAM AND SONS CO, D D	BEAM AND SONS CO, D D	245	15 CHESHIRE ST	245	137			17,272	42,477	59,749
BEAM AND SONS CO, D D	BEAM AND SONS CO, D D	238	24 NORTH ST	238	255			19,549	49,184	68,733
BEAM AND SONS CO, D D	BEAM AND SONS CO, D D	245	207 PETERBOROUGH ST	245	139			178,250	893,515	1,071,765
BEAM AND SONS CO, D D	BEAM AND SONS CO, D D	238	0 PETERBOROUGH ST	238	260			39,378	0	39,378
BEAM AND SONS CO, D D	BEAM AND SONS CO, D D	237	99 HARNNESS RD	237	46			39,325	56,988	96,313

TAXABLE PROPERTY

PROPERTY INVENTORY 2000 JAFFEY, NH

Owner	Co. Owner's Name	Street	Number	Street Name	Map	Block	Lot	Unit	Total Assessed		
									Land Value	Improvements	Parcel Value
BEAN AND SONS CO, D D		15 PETERBOROUGH ST	238	259					9,487	0	9,487
BEAN AND SONS CO, D D		0 PETERBOROUGH ST	244	106					59,520	0	59,520
BEAN AND SONS CO, D D		22 NORTH ST	238	256					54,050	301,620	355,670
BEAN AND SONS CO, D D		13 WHITE RD	245	139	2				52,442	0	52,442
BEAN AND SONS CO, D D		0 CHESHIRE ST	245	138					1,403	0	1,403
BEAN AND SONS CO, D D		15 FITCH RD	245	128					17,381	84,170	101,551
BEAN AND SONS CO, DD		35 FALCH RD	245	129					38,552	102,194	140,746
BEAN ET AL, MARGARET C		246 MAIN ST	237	9					14,898	21,601	36,499
BEAN JR, HEIRS OF DELCIE D		0 MAIN ST	237	11					1,524	0	1,524
BEAN JR, HEIRS OF DELCIE D		0 HARKNESS RD	237	32					165	0	165
BEAN JR, HEIRS OF DELCIE D		0 HARKNESS RD	237	33					1,575	0	1,575
BEAN JR, HEIRS OF DELCIE D		0 MAIN ST	238	116					474	0	474
BEAN JR, HEIRS OF DELCIE D		0 HARKNESS RD (REAR)	237	21					4,048	0	4,048
BEAN, CLAIRE		343 MAIN ST	228	21					38,234	167,003	205,237
BEAN, HEIRS OF DELCIE D		0 MAIN ST	237	13					458	0	458
BEAN, MARGARET		46 MATCHPOINT	237	37					36,234	194,776	231,010
BEAN, VERNON J		0 MAIN ST	237	12					1,596	0	1,596
BEAN, VERNON J		0 MAIN ST	237	1					733	0	733
BEAN, VERNON J		0 MAIN ST	237	8					1,764	0	1,764
BEAN, VERNON J		0 MATCHPOINT	237	36					5,881	10,800	16,681
BEAN, VERNON J		0 MAIN ST	237	6					1,081	0	1,081
BEAN, VERNON J		73 HOWARD HILL RD	240	67					22,303	66,891	89,194
BEARDSLEE, WILLIAM F		8 FELCH RD	239	28					19,549	52,860	72,409
BEAUREGARD SR, RICHARD V		50 SQUANTUM RD	244	14					19,036	55,130	74,166
BECKMANN, FREDDIE		125 PARKER RD	250	2					36,840	94,968	131,808
BECK, MILTON J		31 SARA DR	254	15					30,492	64,031	94,523
BEFSKY, FRANK		0 SQUANTUM RD	243	6					6,372	0	6,372
BEFSKY, FRANK		72 HUNT RD	243	45					29,387	67,211	96,598
BELL ATLANTIC		16 RIVER ST	238	11					38,071	91,806	129,877
BELL, JULIET E		36 PEABODY HILL RD	226	3					26,136	60,750	86,886
BELLAMY, ANN W		80 NUTTING RD	245	75					19,515	40,997	60,512
BELLETTI'S INC		69 PETERBOROUGH ST	245	93					23,792	68,348	92,140
BELLETTI'S INC		51 PETERBOROUGH ST	238	284					250,961	1,143,434	1,394,395
BELLETTI'S INC		63 PETERBOROUGH ST	245	92					18,936	39,086	58,022
BELLETTI'S INC		11 DIONNE ST	238	274					20,661	59,249	79,910
BELLETTI'S INC		80 PETERBOROUGH ST	245	3					237,994	1,308,489	1,546,483
BELLETTI, DAVID R		88 MCCOY RD	230	15					38,295	116,231	154,526
BELLETTI, ERNEST J		24 DAVIDSON RD	253	28					20,691	50,925	71,616
BELLETTI, JOHN E		225 GILSON RD	231	29					41,484	189,325	230,809
BELLETTI, JOHN E		350 RIVER ST	225	19	1				31,189	78,844	110,033
BELLETTI, JOHN E		19 OLD MILL RD	204	1					26,735	50,356	77,091
BELLETTI, JUDITH		27 TURNPIKE RD	239	84					18,451	56,700	75,151
BELLETTI, KURT D		14 CONTOCOOK AVE	243	51					20,691	48,468	69,159
BELLETTI, MARIE E		29 NUTTING RD	238	236					21,623	45,979	67,602

TAXABLE PROPERTY

PROPERTY INVENTORY 2000 JAFFEY, NH

Owner	Co Owner-s Name	Street Number	Street Name	Map	Block	Lot	Unit	Total Assessed Land Value	Total Assessed Improvements	Total Assessed Parcel Value
BELLETE, MARIE E			18 PETERSBOROUGH ST	238	302			19,663	69,610	89,273
BELLETE, MARK N			33 HIGHLAND AVE	238	80			24,137	62,445	86,582
BELLETE, NORMAN E			119 PETERSBOROUGH ST	245	105			43,838	86,471	132,309
BELLETE, NORMAN E			65 HILLCREST RD	244	105			21,336	54,275	75,611
BELLETE, REYNOLD A			284 MAIN ST	237	5			29,978	127,617	157,595
BELLETE, REYNOLD A			11 NORTH ST	238	168			17,540	18,769	36,309
BELLETE, REYNOLD A			15 NORTH ST	238	169			38,072	108,334	146,406
BELLETE, ERNEST J			0 HADLEY RD	253	25	1		0	1,729	1,729
BELLEVU, NORMAN J			26 FOREST PARK	240	59	26		0	12,834	12,834
BENDEK REALTY TRUST			87 GILSON RD	230	20			41,100	53,744	94,844
BENDEK REALTY TRUST			0 GILSON RD	230	36			17,032	2,112	19,144
BENNETT, BONNIE B			35 CUTTER HILL RD	237	41			36,192	150,838	187,030
BENNETT, BRIAN J			4 DAVIDSON RD	253	29			22,303	83,593	105,896
BENNETT, FRED C			22 CROSS ST	238	266			21,331	60,409	81,740
BENNETT, JAMES R			47 SOUTH SHORE DR	240	25			23,597	78,077	101,674
BENNETT, JANICE WINSHIP			5 DUVAL COOP MH PARK	246	37	5		0	22,035	22,035
BENNETT, KEVIN D			98 CRESTVIEW DR	246	19			25,265	57,034	82,299
BENNETT, KEVIN D			0 CRESTVIEW DR	246	10			13,852	0	13,852
BENNETT, WAYNE D			87 HEATH RD	221	19			29,262	97,655	126,917
BENVO, JOAN STRATTON			42 FOREST PARK	240	59	42		0	16,868	16,868
BERARD, DANA F			6 MONADNOCK VIEW DR	240	4			27,878	51,785	79,663
BERGERON JR, LIONEL R			112 MICHIGAN RD	240	18			23,117	56,143	79,260
BERGERON SR, LIONEL R			50 EMERY RD	248	7			22,303	71,701	94,004
BERGERON, ALISON L			30 EMERY RD	248	9			26,049	72,167	98,216
BERGERON, JEAN			304 SQUANTUM RD	242	13			23,537	55,837	79,374
BERGERON, MATTHEW T			15 KEVIN LN	245	53			24,917	53,871	78,788
BERGERON, SHELLA & LIONEL R			0 NORTH ST	248	12	13		25,265	63,565	88,830
BERNARD, GERARD P			41 FOREST PARK	240	59	41		0	13,950	13,950
BERNARD, VINCENT L			30 OLD MILL RD	204	4	1		0	42,445	42,445
BERNIER, GEORGE			64 NUTTING RD	245	79			19,058	44,176	63,234
BERNIER, NANCY M			22 ADAMS ST	239	43			19,341	11,055	30,396
BERNIER, RAYMOND G			32 SCHOOL ST	238	28			19,406	76,411	95,817
BERNIER, RAYMOND G			36 SCHOOL ST	239	80			20,190	66,511	86,701
BERNIER, RICHARD R			354 SQUANTUM RD	242	5			24,382	70,020	94,402
BERNIER, SYLVIO E			67 STRATTON RD	239	117			18,818	46,414	65,232
BERRY, JOHN W			29 SOUTH SHORE DR	240	23			23,237	58,872	82,109
BEST, GARY A			29 MONADNOCK VIEW DR	240	2			27,547	80,669	108,216
BETOURNEY, SUSAN M			47 FOREST PARK	240	59	47		0	21,119	21,119
BIBEAU, PHILIP A			59 HOWARD HILL RD	240	66			22,616	73,898	96,514
BILLIPP, GORDON K			46 JAQUITH	226	28			1,529	0	1,529
BILLIPP, GORDON K			23 JAQUITH	226	26			2,125	0	2,125
BILLIPP, GORDON K			125 JAQUITH RD	226	27			25,288	85,655	110,943
BIRCH, JAMES D			0 BRIGHAM RD	209	1			10,230	0	10,230
BIRDSEAL, ELEANOR V			25 CHARLONNE ST UNIT 5	238	61			15,395	48,854	64,249
BISHOP, THOMAS F			341 SQUANTUM RD	242	55			23,117	64,435	87,552

TAXABLE PROPERTY

PROPERTY INVENTORY 2000 JAFFEY, NH

Owner	Co_Owner's Name	Street	Map	Block	Lot	Unit	Total Assessed Land Value	Total Assessed Improvements	Total Assessed Parcel Value
BIXLER, JUDITH M		769 GILMORE POND RD	228	53	2		31,599	73,297	104,896
BLACK, GORDON L		21 STRATTON RD	239	109			18,208	73,951	92,159
BLACK, RONALD A	BLACK DARLENE S	6 TYLER HILL RD	239	260			21,941	65,514	87,455
BLACKBERRY LANE LLC		380 MAIN ST	228	89			32,534	92,240	124,774
BLACKBERRY LANE LLC		0 GILMORE POND RD REAR	228	47			1,352	0	1,352
BLACKBERRY LANE LLC		0 MOUNTAIN RD (REAR)	221	21			780	0	780
BLACKBERRY LANE LLC		10 BLACKBERRY LN	228	71			21,954	33,396	55,350
BLACKWELL JR, WILLIAM A	BLACKWELL, ALLOAN PIERCE	19 STONY BROOK RD	229	11			39,165	125,640	164,805
BLAIN, BRUCE R	BLAIN, SHAMON C.	11 PROSPECT ST	238	121			19,706	47,643	67,349
BLAIR SR, STEVEN A	BLAIR, DEBORAH M	8 LINDEN ST	244	34			16,099	47,763	63,862
BLAIR, FRANK J	BLAIR, GLORIA E	244 122 NELSON CIR	244	122			23,671	60,228	83,899
BLAIR, GERMALINE M	BLAIR, GERMALINE M	20 AETNA ST	239	204			23,847	23,847	43,048
BLAIS, ALDIA J	% TATRO, MARIE	177 RIVER ST	239	272			26,087	32,877	58,964
BLAIS, MICHAEL J	BLAIS, COLLEEN C	1,096 JAFFREY RD	202	8			26,877	68,025	94,902
BLAIS, WALTER W		0 MOUNTAIN RD	228	55	1		30,361	5,280	35,641
BLAIS, WALTER W		31 MOUNTAIN RD	228	59			28,532	40,811	69,343
BLANCHETTE, ELIZABETH N		238 313 NORTH ST	238	313			22,320	42,316	64,636
BLANCHETTE, LINDA A		511 NORTH ST	248	10			24,760	46,961	71,721
BLANCHETTE, PETER R.		10 FLETCHER DR	238	193			20,439	29,479	49,918
BLISS, G SCRIBNER	BLISS, SUSAN K	71 TROTTING PARK RD	240	78			36,264	66,980	103,244
BLISS, JOHN G	BLISS, GENEVA M	616 MOUNTAIN RD	212	16			30,492	91,466	121,958
BLOCH, JENNIFER D		409 NUTTING RD	254	9			36,885	166,828	203,713
BLOOD, MICHAEL G	BLOOD, BRIDGET H.	152 NUTTING RD	246	65	1		22,843	69,416	92,259
BOGDZEWIC, JOHN	BOGDZEWIC, PATRICIA	520 MOUNTAIN RD	212	18			29,656	52,064	81,720
BOLLES, JOHN EDWARD		0 DUBLIN RD	231	17			16,282	0	16,282
BOLLES, MARIE		224 GILSON RD	231	24			120,105	86,229	206,334
BORDER, MICHAEL W	BORDER, PATRICIA A.	0 BRIGHAM RD REAR	210	7			17,740	0	17,740
BORNER, STEPHEN J	BORNER, DEBRA J	84 NUTTING RD	245	73			19,549	39,399	58,948
BOSSE, NORMAN C	BOSSE, DANIELLE U	239 192 LIBBY CT	239	192			21,223	55,917	77,140
BOSSE, NORMAN M	BOSSE, JANE	77 SQUANTUM RD	243	32			18,731	51,651	70,382
BOUCHER REVOCABLE TRUSTS (R&E)		131 MOUNTAIN RD	220	12			64,595	64,595	93,867
BOUCHER, ROGER R		333 FITZWILLIAM RD	207	2			25,596	97,797	123,393
BOUCHER, SYDNEE	BOUCHER, LORRAINE	11 NUTTING RD	238	232			18,974	66,496	85,470
BOURDEAU, HECTOR A		245 72 HILLING RD	245	72			19,825	41,395	61,220
BOULEY, ANNE M	BOULEY, GERARD A	57 RILLCREST RD	244	104	1		22,930	58,116	81,046
BOURGOIS, HEIDI		30 CONTOOCCOOK AVE	243	47			19,825	46,199	66,024
BOURGOIS, STEVEN		11 PLANTATION DR	244	28			76,075	84,182	160,257
BOURQUE, BERTHA B		79 STRATTON RD	239	120			20,042	85,910	105,952
BOURQUE, OLIVE M		109 MAIN ST	238	103			18,538	27,021	45,559
BOUTWELL, RONALD J	BOUTWELL, JEAN M	0 SAWTELLE RD	228	6	1		943	0	943
BOUTWELL, RONALD J		196 MAIN ST	237	14			29,886	80,758	110,644
BOUTWELL, RONALD J		59 SAWTELLE RD	228	5			25,517	107,357	132,874
BOWERS CREDIT SHELTER, WM V		0 COUNTRY RD	206	18			2,082	0	2,082
BOWERS CREDIT SHELTER, WM V		205 15 COUNTRY RD	205	15			1,035	0	1,035
BOWERS, CARROLL		115 OLD COUNTRY RD	205	16			25,883	131,570	157,453

TAXABLE PROPERTY

PROPERTY INVENTORY 2000 JAFFEY, NH

Owner	Co. Owner's Name	Street	Map	Block	Lot	Unit	Total Assessed Land Value	Total Assessed Improvements	Total Assessed Parcel Value
BOY SCOUTS OF AMERICA	NASHUA VALLEY COUNCIL	0 DUBLIN RD	233	2			97,423	0	97,423
BOYCE III, WILLIAM J		4 WHITE RD	245	131			15,062	22,862	37,924
BOYD, ROBIN		18 BULLIARD RD	204	7	1		0	38,750	38,750
BRACKETT, CHARLES F		54 THORNDIKE POND RD	229	29			38,505	146,902	185,407
BRADLEY ET AL, STEPHEN P		12 SANDY LN	227	20	1		3,344	0	3,344
BRADLEY TRUST A, GEORGE G	STATE STREET BANK & TRUST	0 FOND RD	227	19			5,267	0	5,267
BRADLEY, GEORGE G		239 GILMORE POND RD	226	20			37,575	20,478	58,053
BRADLEY, GEORGE G		240 GILMORE POND RD	227	22			130,300	97,226	227,526
BRADLEY, PAUL H	BRADLEY, KARLA MARIE	12 SANDY LN	227	20	2		39,615	171,527	211,142
BRADLEY, STEPHEN	BRADLEY, EDELTRAUD	27 SANDY LN	227	23			130,800	102,340	233,140
BRADLEY, STEPHEN	BRADLEY, EDELTRAUD	0 SANDY LN	227	24			129,940	0	129,940
BRADLEY, WALTER B	BRANDIN, BARBARA	65 FOREST PARK	240	59	65		0	15,300	15,300
BRANDIN, ROBERT M		4 CUTTER HILL RD	237	44			38,640	186,284	224,924
BRASSARD, NOLAND J	BRASSARD EVA J	23 HOWARD HILL RD	239	145			20,124	68,104	88,228
BREAU, WARREN P	BREAU, CATHIE JO	100 FOREST PARK	240	59	100		0	25,951	25,951
BREAU, GERALD J JR	BREAU, ELLEN R	741 GILMORE POND RD	228	52			28,103	59,142	87,245
BREEN, MICHAEL	NAGLIE, MELINDA	61 PROCTOR RD	237	31			24,670	57,362	82,032
BREEN, RAYMOND	BREEN, BRENDA J	32 POOLE RD	219	9			39,825	62,245	102,070
BREWER, DAVENE M		398 DUBLIN RD	231	39			32,061	8,957	41,018
BRIDEAU, JOHN A	BRIDEAU, PATRICIA	0 DUBLIN RD	230	3	2		295	0	295
BRIDGES, TERRIANN & C DEBELL	DEBELL, CAROLYN	11 SUNSET LN	245	97			21,941	52,381	74,322
BRIDGES, TERRIANN & C DEBELL	DEBELL, CAROLYN	0 SUNSET LN	245	96			4,807	0	4,807
BRISTOL, LOUISE WELLS		7 PARSONS LN	228	25			29,534	83,097	112,631
BROCHU, JOSEPH	BROCHU, BETSY J.	16 FINECREST RD	245	118			21,642	38,846	60,488
BRODMERKLE, EARL E	BRODMERKLE, DIXIE H	120 PROCTOR RD	237	50			33,015	86,637	119,652
BROOKS, MARGARET K		19 CONTOOCCO AVE	243	55			21,623	50,397	72,020
BROOKS, WALNO		26 PINE ST	244	48	49		16,435	28,703	45,138
BROSS, JOANNE B		0 OLD SHARON RD (REAR)	254	26			7,657	0	7,657
BROSS, JOANNE B		0 HADLEY RD	254	20			14,678	0	14,678
BROWN TRUST, HELEN P		150 GILSON RD	230	25			107,215	74,812	182,027
BROWN, KAREN J		244 INGALLS RD	223	2	1		27,365	67,421	94,786
BROWN, NANCY L		10 BOURGEOIS ST	238	277			19,036	30,216	49,252
BROWN, RUTH T		354 FITZWILLIAM RD	206	10			36,025	73,007	109,032
BRUDEE, CHARLES F	LYNCH, RITA	31 POINT RD	234	6			127,239	102,795	230,034
BRUSH, GEORGE E	BRUSH, JOAN	721 NORTH ST	248	17			26,997	110,681	137,678
BRYANT, NORA B		58 PROCTOR RD	237	52			31,640	117,198	148,838
BRYANT, ROBERT S	BRYANT, JOYCE C	16 PARADISE LN	246	61			21,597	48,180	69,777
BUCK, BRUCE C	BUCK, JOANNE A	122 PROCTOR RD	237	51			39,106	120,575	159,681
BUCK, MAURICE C	BUCK, VERA E	36 ROWLEY CIR	238	94			20,839	55,640	76,479
BUCK, MAURICE C	BUCK, VERA H	43 HILLCREST RD	244	103			23,967	112,761	136,728
BULLOCK, PATRICIA M		48 PRESCOTT RD	257	15			34,695	69,475	104,170
BURKE, LESLIE B	BUNCE, KAREN A	36 KNIGHT ST	244	70			78,595	263,060	341,655
BURKESS, FOREST		14 FOREST PARK	240	59	14		0	14,236	14,236
BURKESS, DONALD W		35 OAK ST	245	19			23,766	47,729	71,495
BURGOYNE SR, RAYMOND F	BURGOYNE, ELIZABETH	251 FITZWILLIAM RD	206	23			32,775	61,331	94,106

PROPERTY INVENTORY 2000

JAFFEY, NH

Owner	Co. Owner's Name	Street Number	Street Name	Map	Block	Lot	Unit	Total Assessed Land Value	Total Assessed Improvements	Total Assessed Parcel Value
BURGOONE, RAYMOND R	BURGOONE, ELIZABETH A		0 FFEWILLIAM RD	206	24			4,269	0	4,269
BURK, HERBERT W	BURK, PATRICIA		47 LAKEWOOD DR	240	43			28,862	60,316	89,178
BURNHAM, DOROTHY			79 NUTTING RD	245	22			19,406	46,268	65,674
BURNHAM, DOROTHY			67 NUTTING RD	245	21			32,687	65,024	97,711
BURNHAM, FRANKLIN L	BURNHAM, DEBORAH D		11 COOLIDGE ST	245	82			19,026	58,346	77,372
BURNS, KIMBERLY	CLOUTIER, HERBERT T		25 SOUTH SHORE DR	240	22			23,237	62,520	85,757
BURFEE BLOCK TRUST	& SVEN JOHANSON		3 SCHOOL ST	238	20			47,385	55,247	102,632
BURROWS, DAVID C	BURROWS, JACQUELINE		33 NUTTING RD	238	237			20,190	64,578	84,768
BURROWS, JAMES L	BURROWS, NANCY M		57 NORTH ST	238	187			20,125	52,072	72,197
BURROWS, THOMAS E	BURROWS, RACHEL E		75 MICHIGAN RD	240	88			23,222	49,226	72,448
BURF, VALERIE	BURF, ALAN E.		6 FOREST PARK	240	59	6		0	10,584	10,584
BURK, WILLIAM	BURK, CARLA		23 WHEELER ST	239	174			19,058	44,203	63,261
BURKARD-HOY, KENNETH	BURKARD-HOY, VIRGINIA		0 MOUNTAIN RD REAR	203	5			791	0	791
BUSHER III, OTTO A			20 BRADLEY CT	238	160			29,378	98,467	127,845
BUSSIERE, KENNETH R	RYVARD-BUSSIERE ROBIN		20 BURRINGTON ST	239	189			19,271	41,743	61,014
BUSSIERE, ROBERT E	BUSSIERE, STELLA M		75 HIGHLAND AVE	238	85			22,843	55,891	78,734
BUTLER JR, DONALD J	BUTLER, PAULINE A		22 KEVIN LN	245	60			24,916	47,576	72,492
BUTLER SR, DONALD J			0 RIVER ST	239	267			2,021	0	2,021
BUTLER, KATHERINE			84 FOREST PARK	240	59	84		0	15,878	15,878
BUTLER, MARY			52 CHARLOTTE ST	238	43			19,406	106,450	125,856
BUTLER, RODA J			9 EMERY RD	248	4			23,788	40,313	64,101
BUTLER, VICTORIA L			147 RIVER ST	239	266			20,042	12,170	32,212
BUTZE JR, RICHARD	BUTZE, JULIE H		100 TOWN FARM RD	247	13			25,265	76,930	102,195
CABANA, ERIC P	MCINTYRE, JANICE M		225 CRESTVIEW DR	247	33			26,730	70,611	97,341
CALISE TRUST, REGINA A			11 SHERWOOD LN	249	5			26,049	99,602	125,651
CALISE, CAROLYN A.			100 RIVER ST	239	36			24,010	127,145	151,155
CALDER, THERESA M			71 RIVER ST	239	262			19,036	26,292	45,328
CALDWELL, DOROTHY JUNE	CALDWELL, HAZEL ANNE		0 MOUNTAIN RD	212	22			5,250	0	5,250
CALDWELL, DOROTHY JUNE	CALDWELL, HAZEL A		0 MOUNTAIN RD	220	15			935	0	935
CALDWELL, DOROTHY JUNE	CALDWELL, HAZEL ANN		378 MOUNTAIN RD	220	17			34,625	125,790	160,415
CALDWELL, DOROTHY JUNE			40 MOUNTAIN RD	239	170			26,955	246,283	273,238
CALDWELL, DOROTHY JUNE			48 STRATTON RD	220	170			26,955	246,283	273,238
CALDWELL, DOROTHY JUNE			308 WOODBOUND RD	242	36			27,923	69,534	97,457
CAMPRE, ROBERT L	CAMPRE, LINDA R		199 INGALLS RD	223	11	5		13,524	18,291	28,291
CAMP, JONATHAN A	CAMP, KRISTIN S		27 LEHTINEN RD	253	16			26,650	58,760	85,410
CAMPBELL, KEVIN	CAMPBELL, MAUREEN J		8 SPRUCE ST	244	88			16,884	40,579	57,463
CAMPBELL, SCOTT A	CAMPBELL, CYNTHIA A		70 FOREST PARK	240	59	70		0	18,376	18,376
CAPPELLANO, ROBERT	CAPPELLANO, LORRAINE K		58 PROSPECT ST	238	129			23,402	46,203	69,605
CARLAND, SANDRA N	CARON, ELLEN L		38 GILMORE POND RD	239	61			23,732	51,141	74,873
CARON JR, EMILE L	CARON, MARTHA W		58 NUTTING RD	245	80			25,937	42,210	68,147
CARON, ERNEST C	CARPENTER, LUELLA		60 FOREST PARK	240	59	60		0	17,619	17,619
CARPENTER, JOSEPH	CARR, IAN R		27 BRYANT RD	236	27			30,513	96,449	126,962
CARR, HELEN B	CARR, IAN R		0 BRYANT RD	236	28			673	0	673
CARR, HELEN B	CARR, IAN R		354 THORNDIKE POND RD	235	21			37,725	55,243	92,968
CARR, ROBERT H	CARR, EMILY C		0 THORNDIKE POND RD	235	8			7,471	0	7,471
CARR, ROBERT H	CARR, EMILY C.		26 SANDERS RD	251	14			15,326	0	15,326
CARSON, ARTHUR										

TAXABLE PROPERTY

PROPERTY INVENTORY 2000 JAFFREY, NH

Owner	Co_Owner-s Name	Street Number Street Name	Map	Block	Lot	Unit	Total Assessed			Parcel Assessed
							Land Value	Improvements	Total	
CARTER, ROBERT D	CARTER, SANDRA L	0 NORTH ST	249	17	1		689		0	689
CERVENKA, ROBERT P	CERVENKA, KAREN M	0 GILSON RD	231	26	2		126,689		0	126,689
CCE SHATUCK LLC		0 DUBLIN RD	232	13			232,329		289,200	521,529
CCE SHATUCK LLC		65 DUBLIN RD	229	8			262,037		831,008	1,093,045
CHADBOURNE, DAVID	CHADBOURNE, MICHELE M	26 SAWFELLE RD	228	16			23,687		64,404	88,091
CHAIKE, CAROL R		27 SQUANTUM RD	244	18			19,663		34,995	54,558
CHAIKE, NORMAN R	CHAIKE, JANET	2 BROOK ST	244	87			16,309		29,186	45,495
CHAMBERLAIN JR, EARL R	CHAMBERLAIN, CAROL A	8 PEACE DR	221	10			46,943		55,496	102,439
CHAMBERLAIN, EVA H		9 CROSS ST	238	270			20,124		29,279	49,403
CHAMBERLAIN, FRANCIS R	CHAMBERLAIN, ANN E	49 NUTTING RD	238	239			23,462		75,746	99,208
CHAMBERLAIN, GEORGE	CHAMBERLAIN, RITA M	37 PROSPECT ST	238	125			19,706		38,233	57,939
CHAMBERLAIN, KEVIN	CHAMBERLAIN, MARIA A	18 DARCIE DR	243	81			23,087		68,652	91,739
CHAMBERLAIN, MICHAEL H	CHAMBERLAIN, SHAUNA M	601 GILMORE POND RD	227	5			29,063		66,724	95,787
CHAMBERLAIN, PETER J		186 INGALLS RD	223	5			29,925		59,867	89,792
CHAMBERLAIN, ROBERT M	CHAMBERLAIN, MARY L	549 THORNDIKE POND RD	234	22			35,987		93,577	129,564
CHAMBERLAIN, ROBERT M		0 GILMORE POND RD REAR	228	46			416		0	416
CHAMBERLAIN, ROBERT M		10 CRESTVIEW DR	246	25			16,890		65,378	82,268
CHAMBERLAIN, WILLIAM E		0 THORNDIKE POND RD	229	20			34,151		42,376	76,527
CHAMBERLAIN, WILLIAM E		70 THORNDIKE POND RD	229	28			325		0	325
CHAMPAGNE, EDWARD B	ROBERT M M L CHAMBERLAIN 1989 REV	0 HEATH RD	228	113			29,775		59,310	89,085
CHAMPNEY, ELLEN L	CHAMPAGNE, NATHALEEN M ROW	130 TOWN FARM RD	247	11			29,647		25,479	55,126
CHAMPNEY, JUDITH A		262 MOUNTAIN RD	220	24			23,087		101,473	124,560
CHAMPNEY, LEIGH M	CHAMPNEY JR, ERNEST C	3 CROSS ST	238	245			24,394		58,969	83,363
CHARLONNE, GERALD		235 FITZWILLIAM RD	206	22			19,602		20,842	40,444
CHARLONNE, JOSEPH F	CHARLONNE, CYNTHIA A	145 OLD SHARON RD	285	6			23,237		51,754	74,991
CHARLONNE, ROLAND		9 HARLING ST	245	85			19,825		43,598	63,423
CHARON, CLAIRE M		15 SQUANTUM RD	239	136			18,689		27,235	46,924
CHASE REV TRUST 2000, ANN		12 FELCH RD	239	30			18,731		23,121	41,852
CHASE REV TRUST 2000, ANN		344 SQUANTUM RD	242	6			24,587		66,799	91,386
CHASE REV TRUST 2000, ANN		0 THORNDIKE POND RD	229	23	2		1,215		0	1,215
CHASE REV TRUST 2000, ANN		169 THORNDIKE POND RD	229	23	1		38,130		110,970	149,100
CHAVEZ, FRED E	CHASE REV TRUST 2000, ANN CHAVEZ, OZZIE	66 STRATTON RD	239	166			20,979		66,177	87,156
CHAVEZ, HELEN		7 FOREST PARK	240	59	7		0		10,022	10,022
CHESHIRE OIL COMPANY		33 PETERBOROUGH ST	238	263			25,395		0	25,395
CHESHIRE OIL COMPANY	CHIASSON, KAREN	31 PETERBOROUGH ST	238	262			20,316		37,511	57,827
CHESHIRE OIL COMPANY	CHIASSON, GERARD J	0 SQUANTUM RD	243	7			6,326		3,094	9,420
CHOUINARD, BETTY A	CHIASSON, KAREN	74 HUNT RD	243	40			24,887		119,093	143,980
CHRISTIAN, ALLAN A		82 PROSPECT ST	237	26			19,689		61,253	80,942
CHRISTIAN, BARBARA H		16 FLETCHER DR	238	192			23,837		49,231	73,068
CHRISTIAN, DONALD R		33 NELSON CIR	244	117			23,400		46,160	69,560
CHRISTIAN, ERIC		44 SHERWOOD LN	249	21			45,195		96,655	141,850
CHRISTIAN, LORETTA M		5 GROVE ST	244	83			15,290		29,407	44,696
CHRISTIAN, MAURICE	CHRISTIAN, ALICE	115 FOREST PARK	240	59	115		0		27,407	27,407
		64 FOREST PARK	240	59	64		0		14,346	14,346

TAXABLE PROPERTY

PROPERTY INVENTORY 2000

JAFFEY, NH

Owner	Co_Owner-s Name	Street Number	Street Name	Map	Block	Lot	Unit	Total Assessed Land Value	Total Assessed Improvements	Total Assessed Parcel Value
CHRISTIAN, RANDYL M	CHRISTIAN, DEBORAH A	53	PROSPECT ST	237	20			23,282	65,333	88,615
CHRISTIAN, STEPHEN A	CHRISTIAN, CHARLENE	244	92 TURNPIKE RD	244	92			15,246	49,469	64,715
CJA RENTALS LLC		228	17 MOUNTAIN RD	228	57			26,681	94,165	120,846
CJA RENTALS LLC		238	8 BOURGEOIS ST	238	278			14,958	83,471	98,429
CLARK, BRIAN M		239	26 ADAMS ST	239	41			18,936	52,137	71,073
CLARK, BRUCE S		244	19 MOORE PIKE	244	129			25,766	82,887	108,653
CLARK, LISA A		239	51 TURNPIKE RD	239	94			19,698	57,109	76,807
CLARK, ROLAND		238	7 MARK ST	238	147			16,883	32,170	49,053
CLARK-NEVAN, JEFFREY M	CLARK-NEVAN, MARGERY A	248	0 SHERWOOD SECTION II	248	33			19,097	114,079	133,176
CLAYTON, DOUGLAS		204	50 BULLARD ST	204	5	1		0	40,290	40,290
CLEVELAND, RICHARD A	CLEVELAND, PATRICIA	239	21 ELLISON ST	239	110			19,026	47,653	66,679
CLETON, JEFFRY W	CLETON, SARAH J	238	4 PARENT ST	238	210			19,311	36,714	56,025
CLOUTIER, ALBERT P		244	75 TURNPIKE RD	244	94			15,062	33,570	48,632
CLOUTIER, BARBARA M	CLOUTIER, FELIX A	239	42 STRATON RD	239	209			18,622	37,378	56,000
CLOUTIER, FELIX A	CLOUTIER BARBARA	239	69 RIVER ST	239	261			19,058	17,399	36,457
CLOUTIER, FELIX A		253	0 LEHTINEN RD	253	18			2,075	0	2,075
CLOUTIER, FELIX A		253	58 LEHTINEN RD	253	20			147,130	32,367	179,497
CLOUTIER, JOSEPH N	CLOUTIER, CHRISTINE J	227	661 GILMORE POND RD	227	10			28,750	85,964	114,714
CLOUTIER, MICHAEL A	CLOUTIER, JOSEPH N	238	19 CHARLOTTE ST	238	55			25,637	44,306	69,943
CODY, RALPH R	CLOUTIER, TERESA M	244	26 FITZGERALD DR	244	32			73,975	86,018	159,993
COBY, JOHN S	COBY, MARILYN S	247	4 153 DEAN FARM RD	247	4			29,880	88,785	118,665
COLE, GARY C	COLE, MICHELLE M	247	378 NORTH ST	247	41			33,376	30,478	63,854
COLEMAN, ISABEL B		242	366 SQUANTUM RD	242	4			21,336	49,824	71,160
COLEMAN, WILLIAM L	COLEMAN, MILDRED	228	43 PARSONS LN	228	28	1		60,009	91,393	151,402
COLGATE, ROBERT H	COLGATE, TAMARA Z	211	24 RED GATE RD	211	12			26,618	133,828	160,446
COLL JR TRUST, ARCHIE L	COLL TRUST, HELEN V B	245	0 NUTTING RD	245	143			73	0	73
COLL JR TRUST, ARCHIE L	COLL TRUST, HELEN V B	245	398 NUTTING RD	245	140			26,601	54,554	81,155
COLL JR TRUST, ARCHIE L	COLL TRUST, HELEN V B	254	15 COLLS FARM RD	254	24			34,630	175,006	209,636
COLL JR TRUST, ARCHIE L	COLL TRUST, HELEN V B	245	396 NUTTING RD	245	142			32,662	56,425	89,087
COLL JR TRUST, ARCHIE L	COLL TRUST, HELEN V B	254	77 OLD SHARON RD	254	25			25,126	75,684	100,810
COLL JR TRUST, ARCHIE L	COLL TRUST, HELEN V B	254	16 COLLS FARM RD	254	23			23,837	99,711	123,548
COLL TRUST, ARTHUR J	COLL TRUST, HELEN V B	239	41 TYLER HILL RD	239	248	1		32,490	87,250	119,740
COLL, BRUCE P	COLL, DENISE M	238	40 AMOS FORTUNE RD	238	212			175,207	195,258	370,285
COLL, CATHERINE S		238	63 NORTH ST	238	188			32,023	109,908	141,931
COLL, CHRISTOPHER	COLL, JUDITH & COLL, ARTH	246	19 BALDWIN RD	246	35			26,910	49,758	76,668
COLL, DAVID L	COLL, KELLY A.	245	400 NUTTING RD	245	141			25,613	83,525	109,138
COLL, KENNETH	COLL, MONIQUE	239	75 TYLER HILL RD	239	250			19,725	71,284	91,009
COLL, KENNETH J	COLL, MONIQUE C	239	0 TYLER HILL RD	239	251			24,928	0	24,928
COLL, MARK R	COLL LORI A	245	390 NUTTING RD	245	144			27,975	70,559	98,534
COLLERAN, ELLEN V REVOC TRUST	COLLERAN, KATHLEEN M REVO	206	0 GAP MOUNTAIN RD	206	6			1,068	0	1,068
COLLERAN, ELLEN V REVOC TRUST	COLLERAN, KATHLEEN M REVO	206	0 GAP MOUNTAIN RD	206	9			1,250	0	1,250
COLLERAN, ELLEN V REVOC TRUST	COLLERAN, KATHLEEN M REVO	206	338 GAP MOUNTAIN RD	206	1			25,875	91,349	117,224
COLLERAN, ELLEN V REVOC TRUST	COLLERAN, KATHLEEN M REVO	207	0 FITZWILLIAM RD (REAR	207	7			3,375	0	3,375
COLLERAN, ELLEN V REVOC TRUST	COLLERAN, KATHLEEN M REVO	206	0 GAP MOUNTAIN RD	206	2			2,538	0	2,538
COLLERAN, ELLEN V REVOC TRUST	COLLERAN, KATHLEEN M REVO	237	86 PROSPECT ST	237	25			20,839	31,780	52,619

TAXABLE PROPERTY

PROPERTY INVENTORY 2000 JAFFEY, NH

Owner	Co_Owner-s Name	Street Number	Street Name	Map	Block	Lot	Unit	Total Assessed Land Value	Total Assessed Improvements	Total Assessed Parcel Value
COLLINS, KEVIN M	COLLINS, NANCY J	0	SAVELLE RD	228	6	2		24,692	0	24,692
COLLUM, DAVID J	COLLUM, ANGELA M	72	NORTH ST	238	223			19,707	48,060	67,767
COLPITS, BARBARA J		83	FOREST PARK	240	59	83		0	18,936	18,936
CONLEY JR, J CLIFTON		188	MAIN ST	238	117			26,725	49,228	75,953
CONNARE, CAROL A.		177	CRESTVIEW DR	247	28			26,031	73,369	99,400
CONNOLLY, NANCY R		227	GREAT RD	221	1			30,919	94,647	125,566
CONROY, KEVIN P	CONROY, JULIA C	110	STRATTON RD	239	157			19,026	41,484	60,510
CONTOCOOK LAKE PARK ASSOC		0	TROTTLING PARK RD	240	80			27,094	0	27,094
CONTOCOOK LAKE PARK ASSOC		0	TROTTLING PARK RD	240	73			258	0	258
CONTOCOOK LAKE PARK ASSOC		0	TROTTLING PARK RD	240	83			618	0	618
CONTOCOOK LAKE PARK ASSOC		0	TROTTLING PARK RD	240	86			824	0	824
CONWAY, BRENDAN C	CONWAY, HANNAH M	69	MAIN ST	238	74			20,473	106,236	126,709
COOK JR, JAMES	COOK, MARILYN	387	NUTTING RD	254	10			26,765	101,282	128,047
COOK, CHARLIE M	COOK, SHARON A	581	FITZWILLIAM RD	208	1			29,775	51,788	81,563
COOK, JUSTINE JACOBY		0	TOWN FARM RD	252	11			2,258	0	2,258
COOK, JUSTINE JACOBY		0	SANDERS RD	252	12			2,094	0	2,094
COOKE, STEPHEN B		303	GREAT RD	211	3			39,835	109,478	149,313
COOPER, WAYNE E	COOPER, LISA E	230	THORNDIKE POND RD	235	27			51,489	104,985	156,474
COOPER, WAYNE E	COOPER, LISA E	235	2	235	2			9,009	0	9,009
COREY, THERESA D		748	NORTH ST	249	20			34,813	72,803	107,616
CORGATELLI, VERNON L		112	FOREST PARK	240	59	112		0	18,823	18,823
CORLISS, DAVID B	HERNANDEZ, MARTA E	80	MOUNTAIN RD	229	5			31,545	51,873	83,418
CORNACK, MARY C		17	MAIN ST	238	15			44,302	56,875	101,177
CORMIER, DONNA		20	BROOK ST	244	72			13,818	25,941	39,759
CORMIER, PEARL		40	FOREST PARK	240	59	40		0	13,428	13,428
CORMIER, RAYMOND C	CORMIER, SUSAN A	7	HARRIET LN	242	28			25,352	27,854	53,206
CORRELLER, JOHN G		31	SPANTUM RD	244	19			25,262	56,061	81,323
CORREIA, JOSEPH	CORREIA, JOANNE	179	PROCTOR RD	236	19			32,340	107,856	140,196
COSTA, PAUL J		68	MICHIGAN RD	240	55			23,252	53,783	77,035
COTA, ERNEST M	COTA, ARLINE J	54	LACY RD	239	22			23,117	45,369	68,486
COTA, MARK J		12	STRATTON RD	239	219			17,878	56,338	74,216
COTE, ALAN C		0	RIVER ST	239	34			270	0	270
COTE, ALAN C		31	GILMORE POND RD	239	52			21,847	75,320	97,167
COTTAGE ST TRUST		426	NUTTING RD	254	7	1		0	106,779	106,779
COURCHENE, FLORA M	COURCHENE, RITA	16	TURNPIKE RD	239	102			18,735	97,485	116,220
COURCHENE, NORMAN		87	INGALLS RD	222	4	2		27,896	0	27,896
COURCHENE, NORMAN	COURCHENE, RITA	93	INGALLS RD	222	4	1		26,112	89,065	95,177
COURNOYER FUNERAL HOME INC		33	RIVER ST	239	236			27,526	115,322	142,848
COURNOYER JR, RANDIL	COURNOYER, PATRICIA H	34	NUTTING RD	238	243			23,387	57,879	81,266
COURNOYER JR, RANDIL	COURNOYER, PATRICIA H	31	RIVER ST	239	235			22,595	57,388	79,983
COURNOYER, MARK R	COURNOYER, MICHELLE D	11	DARCIE DR	243	64			23,087	52,822	75,909
COURNOYER, PHILIP J	COURNOYER, PAULETTE	28	STRATTON RD	239	211			22,595	92,359	114,954
COURTSMANCHE, EDWARD	COURTSMANCHE, RUTH	79	FOREST PARK	240	59	79		0	21,229	21,229
COVELL, ARTHUR M	COVELL, SHEILA A	67	MOMADOCK VIEW DR	225	8			28,662	105,215	133,877
COX, JEFFREY G		38	BLACKBERRY LN	228	66			27,878	60,188	88,066

TAXABLE PROPERTY

PROPERTY INVENTORY 2000 JAFFEY, NH

Owner	Co. Owner's Name	Street	Map	Block	Lot	Unit	Total Assessed	Total Assessed	Total Assessed
		Number	Street Name				Land Value	Improvements	Parcel Value
CRAMB JR, DONALD W	CRAMB, LINDA D	18 FORCIER WAY	239	133			19,036	46,511	65,547
CHREMORE II, ROGER	CAUDILL, DEBORAH L	198 CRESTVIEW DR	247	19			31,980	56,825	88,805
CHREMAN FAMILY REALTY TRUST		63 TROTTING PARK RD	240	76			37,244	34,786	72,030
CHRELMAN, HILDA		0 MICHIGAN RD	240	87			50	0	50
CROCKER, JEFFREY R	CROCKER, MARTHA R	59 HADLEY RD	254	4			32,018	9,257	41,275
CROCKER, JEFFREY R	ALASHULER, HARRY M	45 NORTH ST	238	183			26,087	83,554	109,641
CROCKER, MARTHA R		27 GOODNOW ST	238	182			16,622	30,132	46,754
CROSBY, WALTER R	CROSBY, JOAN K	233 CRESTVIEW DR	247	34			25,265	112,030	137,295
CROSSLEY, SUZANNE M		119 MICHIGAN RD	240	97			23,147	63,673	86,820
CROTEAU, GERALD		0 CRESTVIEW DR	246	7	2		15,654	0	15,654
CROTEAU, JR GERALD		0 CRESTVIEW DR	246	7	1		15,978	0	15,978
CROUMIE III, RICHARD E	CROUMIE, LAURELLE Y	17 CHARLONNE ST	238	54			19,375	54,088	73,463
CROWTHER, KATHERINE M		0 LACY RD	239	20			16,622	0	16,622
CROWTHER, SUSAN R		76 LACY RD	239	19			23,000	46,306	69,306
CUDLIEE, JULIET		30 FOREST PARK	240	59	30		0	17,829	17,829
CULLINANE, GINETTE R		19 FINE ST	244	42			15,229	51,491	66,720
CULLINANE, PETER R		20 MEETINGHOUSE RD	228	74			26,955	67,869	94,824
CUNNINGHAM, JANE M		89 WOODBURY HILL RD	235	29			25,735	40,652	66,387
CURRAN, LOUISE BUTLER		36 BRYANT RD	228	95			18,314	82,326	110,640
CURRIAN, AVERIL P		25 CHARLONNE ST UNIT 2	238	58			15,395	47,521	62,916
CUTCHIN, ROBERT M	CUTCHIN, SUSAN G	339 SPANNUM RD	242	54			30,460	54,996	85,456
CUTLER, STEPHEN L	CUTLER, JUDITH A	98 SAWELLE RD	228	12			26,087	97,971	124,058
CUTLER, BONNIE	CUTLER, JEFFREY E	89 WOODBURY HILL RD	235	29			25,735	40,652	66,387
CUTLER, BONNIE		623 GILMORE POND RD	227	7	1		31,230	50,287	81,517
CUTLER, CAROLINE E	BURACZINSKI, STANLEY E	76 AMOS FORTUNE RD	246	70			25,265	55,046	80,311
CUTLER, DOUGLAS	CUTLER, BONNIE A.	0 WOODBURY HILL RD	235	30			7,300	0	7,300
CUTLER, JEFFREY E		22 TURNPIKE RD	239	101			19,663	46,569	66,232
CUTLER, MILDRED		173 MAIN ST	238	114			22,303	69,107	91,410
CUTTING, GAIL I	CUTTING, ROGER A	485 NORTH ST	248	2			21,563	40,587	62,150
CUZZI, ANTHONY C	CUZZI, JOANNE L	32 ERIN LN	245	68	3		28,238	59,206	87,444
DAML, JOEL S		8 CARMELLA DR	240	38			23,102	60,024	83,126
DAIGLE, RICHARD J	DAIGLE, VIRGINIA	172 GREAT RD	221	16			26,910	227,153	254,063
DALE A LACASSE	DIANE J LACASSE	732 NORTH ST	249	18			22,651	104,577	127,228
DALUZ, JANET MARIE K.		75 CRESTVIEW DR	246	9			26,580	87,572	114,152
DALY, KIRK C	SPOON, REBECCA J	25 MOUNTAIN RD	228	58			27,399	65,309	92,708
DANGELANTONIO, ANTHONY J	DANGELANTONIO SARAH T.	17 DEAN FARM RD	246	38	1		22,308	69,628	91,936
DANIELS, MICHAEL J	DANIELS, SHIRLEY I	175 MAIN ST	238	115			34,025	59,290	93,315
DARLING, MARGHERITA V		115 NUTTING RD	245	28			22,760	55,519	78,279
DARSIE, JERRY	DARSIE, SHEILA J	45 KNIGHT ST	244	66	1		0	691,157	691,157
DARAGRAPHIC INC		0 WEBSTER ST	244	66			52,613	0	52,613
DARAGRAPHIC INC		0 THORNDIKE POND RD	235	23			41,325	0	41,325
DAVIDSON, STUART P	DAVENPORT, JACQUELINE A	21 SCHOOL ST	238	23			19,698	48,412	68,110
DAVENPORT, JAMES P		758 GILMORE POND RD	228	40			24,874	87,733	112,607
DAVIDSON, RICHARD	DAVIDSON, JUDITH A.	337 THORNDIKE POND RD	235	6			106,112	178,999	285,011
DAVIDSON, STUART P		489 THORNDIKE POND RD	234	17			41,625	102,467	144,092
DAVIS, CALEB N	DAVIS, KATHERINE W	488 DUBLIN RD	231	34			46,225	68,996	115,221
DAVIS, CALEB N									

TAXABLE PROPERTY

PROPERTY INVENTORY 2000

JAFFEY, NH

Owner	Co. Owner's Name	Street Number	Street Name	Map	Block	Lot	Unit	Total Assessed Land Value	Total Assessed Improvements	Total Assessed Parcel Value
DAVIS, DOROTHY N	WEBB, ANNE SN	43	THORNDIKE POND RD	228	81			33,454	94,183	127,637
DAVIS, EDITH M		245	30	245	30			23,927	41,456	65,383
DAVIS, EDITH M		124	WAIN ST	238	144			21,173	55,631	76,804
DAVIS, EDITH M.		31	TURNPIKE RD	239	85			19,706	88,192	107,898
DAVIS, LEWIS H	DAVIS, LOU ANN	13	AMBOY CIR	243	78			23,087	61,411	84,498
DAVIS, MARLENE R		359	GREAT RD	211	6			30,621	73,356	103,977
DAVIS, PETER B	DAVIS, BARBARA B	236	38 WOODBURY HILL RD	216	3			29,668	141,645	171,313
DAY, SALLY T		174	GREAT RD	221	13			28,314	136,286	164,600
DECHAMNE, KENNETH		245	38	245	38			26,973	81,896	108,869
DEDO, STEVEN H		212	14	539	MOUNTAIN RD	212	14	34,665	86,006	120,671
DEERY, LEO T		796	NORTH ST	249	16			29,040	49,914	78,954
DEGRANDRE TRUST, CHARLES A		554	GILMORE POND RD	227	31			111,078	59,576	170,654
DEGRANDRE, GERALD A. TRUSTEE	DEGRANDRE, JULIETTE T. T	219	GILMORE POND RD	226	19			45,416	113,301	158,717
DEGRANDRE, MARTIN G	DEGRANDRE, REBECCA A	61	GILMORE POND RD	239	57			19,375	66,627	86,002
DEGREATER, KEVIN J	DEGRENIER, MAUREEN D	244	110	244	110			23,479	46,832	70,311
DELANA, NANCY J & PETER J	SPOON, MARY J	3	TROTTLING PARK RD	240	71			26,087	17,827	43,914
DELAPARA, RICHARD A	DELAPARA, ROBIN	406	DUBLIN RD	231	38			38,625	86,154	124,779
DELSIE JR, MAURICE C		166	BRYANT RD	236	25			33,282	0	33,282
DELLASANTA, LORRAINE		74	NORTH ST	238	222			19,603	46,081	65,684
DELLOGONO, JAMES F	DELLOGONO, SUSAN A	242	3	242	3			11,761	0	11,761
DELLOGONO, JAMES F	DELLOGONO, SUSAN A	242	2	242	2			29,266	62,075	91,341
DELROSSI, ARMAND J	DELROSSI, MARY E	43	MAIN ST	238	40			18,735	70,273	89,008
DENEVITE, SANDRA A		3	FOREST PARK	240	59	3		0	10,228	10,228
DENNIS, SHAWN J		65	MONADNOCK VIEW DR	225	7			27,634	88,974	116,608
DEPAUL, JAMES		590	FITZWILLIAM RD	207	1			25,493	103,189	128,682
DEPIERREFEU, ALAIN Y		251	1	251	1			1,816	0	1,816
DEPHY, JOHN W.		82	FOREST PARK	240	59	82		0	17,082	17,082
DESCHENES, ARTHUR L	DESCHENES, PATRICIA	238	173	238	173			18,451	60,601	79,052
DESCHENES, DEAN A	DESCHENES, JULIA E	8	ST JEAN ST	238	201			18,787	43,150	61,937
DESCHENES, JEANNE		0	TOWN FARM RD	247	1	4		404	0	404
DESCHENES, JEANNE		0	TOWN FARM RD	247	1	5		430	0	430
DESCHENES, JEANNE		196	DEAN FARM RD	247	1	2		21,970	17,913	39,883
DESCHENES, JEANNE		0	DEAN FARM RD	247	1	6		473	0	473
DESCHENES, JEANNE		0	TOWN FARM RD	247	1	3		399	0	399
DESCHENES, JOSEPH L		117	TOWN FARM RD	247	63			27,122	28,266	55,390
DESCHENES, JOSEPH T	DAVID M & MARGUERITE E	115	TOWN FARM RD	247	64			23,581	41,168	64,749
DESCHENES, JOSEPH T	DESCHENES, ELIZABETH	252	5	252	5			1,665	0	1,665
DESCHENES, P EDWARD	DESCHENES, MARY S	20	CHARLOTTE ST	238	49			20,833	52,300	73,133
DESCHENES, PAUL L	DESCHENES, JEANNE	198	DEAN FARM RD	247	1	7		29,364	65,969	95,333
DESCHENES, RAYMOND		143	RIVER ST	239	265			31,375	89,505	120,880
DESCOTEAUX, THOMAS	DESCOTEAUX, EILEENE	9	BRENDAN LN	245	59			24,916	41,195	66,111
DESILLIER III, ADRIEN	EAHN, NIVYA	6	HAMILTON CT	239	124			21,649	46,880	68,529
DESJARDINS, ROGER D	DESJARDINES, ROWENA	240	59	240	59	4		0	8,912	8,912
DESGARIS FAMILY TRUST		10	PROSPECT ST	238	137			20,124	56,472	76,596
DESGARIS, ALFRED J	DESGARIS, MARJORIE	24	PINECREST RD	245	117			21,641	51,146	72,787

TAXABLE PROPERTY

PROPERTY INVENTORY 2000 JAFFEY, NH

Owner	Co Owner-s Name	Street Number	Map Block	Lot	Unit	Total Assessed		
						Land Value	Improvements	Total Assessed
DESMARATS, EDWARD D	DESMARATS, MAUREEN A	101 MAIN ST	238 102			20,439	112,584	133,023
DESMARATS, EDWARD D		348 DUBLIN RD	230 4			37,905	98,869	136,774
DESPRES, DEBORAH		41 MAIN ST	238 38			24,552	120,069	144,621
DESPRES, EDWARD L		37 CHARLONNE ST	238 68			23,762	34,644	58,406
DESPRES, GILFARD R	DESPRES, ELIZABETH M	155 RIVER ST	239 268			19,271	13,197	32,468
DESPRES, MATHEW T		56 NORTH ST	238 227			23,837	78,495	102,332
DESPRES, MATTHEW T		9 BLAKE ST	239 223			28,802	54,542	83,344
DESPRES, MATTHEW T		41 FIRST TAVERN RD	229 14	1		33,732	33,732	0
DESPRES, MICHAEL D	DESPRES, DEBRA LYNN	307 SQUANTUM RD	242 48			24,887	76,454	101,341
DESPRES, PAUL J	DESPRES, PEGGY A	134 HADLEY RD	254 22			26,049	79,926	105,975
DESPRES, RONALD N	DESPRES, SHIRLEY A	23 PINECREST RD	245 111			19,549	7,874	27,423
DESPRES, RONALD W	DESPRES, RACHEL J	3 RIDGECREST RD	245 106			22,477	96,594	119,071
DESPRES, ROLAND W		1 PINECREST RD	245 107			19,537	30,354	49,891
DESPRES, ROLAND W	DESNOSIERS, RACHEL J	5 PINECREST RD	245 108			24,302	40,696	64,998
DESPRES, ROLAND W	DESNOSIERS, MARGIA	25 TYLER HILL RD	239 245			23,117	45,864	68,981
DESPRES, WAYNE A	DEVENS, SHEILA A	7 OAK ST	239 89			18,345	55,902	74,247
DESPRES, RONALD W	DEVLIN, RITA M	11 CHARLONNE ST	238 53			19,026	65,980	85,006
DEVLIN, WILLIAM E		70 PROSPECT ST	237 28			19,549	64,362	83,911
DEVLIN, ALAN G	DEVLIN, ANNA	25 CHARLONNE ST UNIT B	238 64			15,395	48,854	64,249
DEVLIN, JAMES	DEVLIN, JUDITH P	11 SUNNYFIELD DR	245 89			22,738	68,213	90,951
DEVLIN, PAUL I	DEWEES, JILL L	314 SQUANTUM RD	242 11			24,707	30,570	55,277
DEWEES, DAREN W		149 MAIN ST	238 111			25,107	94,019	119,126
DIAB, JOSEPH P	DIAB, VERONICA	50 SAWTELLE RD	228 14			23,462	61,226	84,688
DILL, JAMES R		11 GROVE ST	244 85			15,290	32,974	48,264
DILLON, HOPE I	WHITE, PHYLLIS H	16 KEVIN LN	245 61			26,498	56,758	83,256
DIAMOND, RICHARD A	DIAMOND, LISA A	234 INGALLS RD	223 2	2		28,267	28,267	0
DIONNE, ERIC M	CHRISTIAN, STEPHANIE L	369 NORTH ST	247 50			25,126	41,257	66,383
DIONNE, MICHAEL R	DIONNE, LINDA M	25 LAWRENCE ST	239 186			24,498	71,183	95,681
DIONNE, PAUL F	DIONNE, PATRICIA E	45 RIVER ST	239 239			19,515	64,691	84,206
DIONNE-TRUSTEE, LINDA M	FERNANDO R DIONNE IRREV T	44 RIVER ST	239 79			20,473	50,194	70,667
DIRUSSO, DONNA		5 ST JEAN ST	238 195	1		18,774	27,750	46,524
DISANTO, AMY		182 NUTTING RD	246 55			27,075	30,964	58,039
DISHONG, GEORGE W	DISHONG, EVA T	40 BRYANT RD	228 94			29,869	100,467	130,336
DODGE, JAMES B	DODGE, ANN F	97 FOREST PARK	240 59	97		0	18,836	18,836
DODGE, RAYMOND T	DODGE, ARLENE J	155 NUTTING RD	246 66			21,640	46,387	68,027
DOMBROSKI, STANLEY F	DOMBROSKI, BETTY M	74 CRESTVIEW DR	246 21			25,517	77,320	102,837
DONNELLY, JANET M	DONNELLY, PATRICIA A	153 SQUANTUM RD	243 36			23,087	57,414	80,501
DONNELLY, PATRICIA A	DONNELLY, JANET	90 AMOS FORTUNE RD	246 69	3		0	9,905	9,905
DONOVAN, AMY J		3 LIBBY CT	239 190			19,706	85,457	105,163
DONOVAN, GLENN A	DONOVAN, JACQUELINE M	32 RIVER ST	236 27			19,036	42,080	61,116
DONOVAN, LAWRENCE E	DONOVAN, BERNICE T	17 JENNIFER LN	245 46			23,132	71,229	94,361
DORAN, PETER & BARBARA		33 CONTOCOOK AVE	243 56			20,190	62,583	82,773
DORCHIES, PAULETTE A		43 NUTTING RD	238 238			24,287	56,592	80,879
DOREMUS, ALEX E	DOREMUS, DOROTHY	17 NUTTING RD	238 234			22,865	50,957	73,822
DOREMUS, DAVID E	DOREMUS, DESTINY D	13 OAK ST	239 91			16,309	60,711	77,020

TAXABLE PROPERTY

PROPERTY INVENTORY 2000 JAFFEY, NH

Owner	Co. Owner's Name	Street	Map	Block	Lot	Unit	Total Assessed Land Value	Improvements	Total Assessed	Parcel Value
DORRIS, NATHAN G		23 NUTTING RD	238	235			23,237	63,218	86,455	
DOUBLEDAY, BARRY W	DOUBLEDAY, CAROL ANN	20 PARENT ST	238	207			19,825	57,447	77,272	
DOUCETTE, DAVID A	DOUCETTE, CATHY A	29 RIVER ST	233	234			22,686	70,168	92,854	
DOWER, WALTER R	DOWER, ANNA M	36 PROSPECT ST	238	132			20,661	41,924	62,585	
DOWLAND, DAVID C	DOWLAND, LARA K	209 INGALLS RD	223	11	3		26,970	31,960	58,930	
DRAEGER, ERIC J	DRAEGER, LAURA J	3 ERIN LN	245	63			37,977	68,188	92,145	
DRAFER, DONALD F	DRAFER, EDITH F	417 GILMORE POND RD	226	5	1		37,395	104,786	142,181	
DRAFER, JUDITH YOUNG		133 PARKER RD	250	3			38,025	60,007	98,032	
DREW, ALAN E	DREW, RALPH E	0 DEAN FARM RD	247	9			29,775	0	29,775	
DREW, DANA M	DREW, CYNTHIA A	32 GILMORE POND RD	239	62			21,223	61,677	82,900	
DREW, JAMES L	DREW, LESLIE & PETER D	4 WONDADOCK VIEW DR	240	6			30,579	69,404	99,983	
DREW, LESLIE W	DREW, DONIS E	3 HATHORN RD	240	7	1		24,105	52,096	76,201	
DREW, MICHAEL G	GISH, JENNIFER L	292 NORTH ST	246	3			23,784	48,028	71,812	
DREW, PETER D	DREW, EDWARD N	0 RIVER ST	240	7	2		11,588	0	11,588	
DRISCOLL, LAURENCE J	DRISCOLL, PATRICIA E	8 DRISCOLL WAY	245	102			24,707	54,171	78,878	
DRISCOLL, SEAN M	DRISCOLL, JUDITH M	26 SCHOOL ST	238	30			18,974	35,988	54,962	
DRISCOLL, WILLIAM M	DRISCOLL, CATHERINE M.	16 HEATH RD	227	7			30,418	108,176	138,594	
DUBE, CHARLES O	DUBE, LUCILLE Y	6 FROST POND RD	249	14			23,522	105,805	129,327	
DUBE, PIERRE J	DUBE, GAYLE M	78 NUTTING RD	245	76			20,473	49,104	69,577	
DUBLIN, PETER H	DUBLIN, JANA W	82 HUNT RD	243	43	1		25,634	53,415	79,049	
DUBLIN, PETER H	DUBLIN, JANA W	0 HUNT RD	243	43	2		28,697	3,370	32,067	
DUBOIS, LINDA	DUBOIS, BERNARD M	0 MOUNTAIN RD	220	22			36,075	0	36,075	
DUCHAINE, MITCHELL		17 CROSS ST	238	279			19,036	50,418	69,454	
DUCHAINE, ROBERT C	DUCHAINE, ALICE M	87 FOREST PARK	240	59	87		0	16,008	16,008	
DUCWORTH, LYNN H	DUCWORTH, RUTH I	3 DIONNE ST	238	271	8		19,026	49,047	68,073	
DUSENBERRY TRUST, JAMES S	DUSENBERRY TRUST, MARGARE	0 GILMORE POND RD	227	1			33,271	0	33,271	
DUSENBERRY TRUST, JAMES S	DUSENBERRY TRUST, MARGARE	0 GILMORE POND RD	227	2			50,700	0	50,700	
DUMONT, JAMES E	DUMONT, PATRICIA M	308 SQUANTUM RD	242	12			24,377	51,754	76,131	
DUNCAN, GEORGE B		0 RED GATE RD	210	10			9,250	0	9,250	
DUNCAN, GEORGE BALOGH		0 RED GATE RD	211	16			1,000	0	1,000	
DUNCAN, PETER H	DUNCAN, DEIRDRE	11 SPRUCE ST	244	58			15,072	33,101	48,173	
DUNN, ROBERT W	DUNN, SALLY B	251 GILSON RD	231	31			40,838	84,289	125,127	
DUNNING JR, LLOYD		0 LEFTHORN RD	252	3			2,002	0	2,002	
DUNNING JR, LLOYD		141 LEFTHORN RD	253	19			28,301	24,370	52,671	
DUPES, JOHN B		744 GILMORE POND RD	228	43			28,148	57,524	85,672	
DUPUIS, KEITH A	DUPUIS LEAH A.	18 SAWELLS RD	228	17	1		23,087	68,667	91,754	
DUQUETTE, MARY K		311 FITZWILLIAM RD	206	25			21,598	47,403	69,001	
DURAND TRUST, RITA F		40 PETERSBOROUGH ST	238	291			18,727	105,249	123,976	
DURAND, KENNETH M	DURAND, MICHELLE C	17 TURNPIKE RD	239	81			23,843	78,280	102,123	
DURAN, JAMIE	BRUNEAU, JONATHAN P	0 BRYANT RD	236	1	1		7,294	0	7,294	
DURAN, JAMIE	BRUNEAU, JONATHAN P	0 WOODBURY HILL RD	236	1	3		679	0	679	
DURAN, JAMIE	BRUNEAU, JONATHAN P	4 FISKE RD	235	35			49,318	41,121	90,439	
DURAN, JAMIE	BRUNEAU, JONATHAN P	0 BRYANT RD	236	1	2		36,439	0	36,439	
DURAN, JAMIE		3 FISKE RD	235	31			29,462	91,727	121,189	

TAXABLE PROPERTY

PROPERTY INVENTORY 2000 JAFFEY, NH

Owner	Co Owner's Name	Street Number	Street Name	Map Block	Lot	Unit	Total Assessed Land Value	Total Assessed Improvements	Total Assessed Parcel Value
DUSENBERRY TRUST, JAMES S	DUSENBERRY TRUST, MARGARE	550	GILMORE POND RD	227	32		107,820	60,329	168,149
DUAL'S COOP KH PARK		0	BALDWIN RD	246	37		62,115	0	62,115
DUAL, J AUGUST	DUVAL, CHARLOTTE I	239	9 ELLISON ST	239	97		22,950	93,955	116,905
DUVAL, JACQUELINE		24	GOODNOW ST	238	176		16,466	34,087	50,553
DUVAL, JEANNE		10	CHARLOTTE ST	238	51		19,661	37,095	56,756
DUVAL, KEVIN I		19	CARMELLA DR	240	33		23,282	56,406	79,688
DUVAL, MELVIN		58	RIVER ST	239	77		47,396	47,396	77,233
DUVAL, STEVEN A		24	CROSS ST	238	265		18,974	53,844	72,818
DYER, HEATH J	DYER, BETHANY	61	HILLCREST RD	244	104		21,623	51,828	73,451
DYKSTRA, RICHARD		9	FOREST PARK	240	59	9	10,014	0	10,014
EAST JAFFREY REALTY TRUST		2	MAIN ST	238	258		51,946	162,373	214,319
EASTERN QUAD LLC		243	0 PLANTATION DR	243	24		366,875	0	366,875
EASTMAN, PHILIP J		82	FITZGERALD DR	244	29		72,760	359,723	432,483
EASTON, ROBERT J	EASTMAN, SANDRA E	241	RIVER ST	239	32		17,306	43,906	61,212
EATON, DEBORAH A	EASTON, PAMELA L	263	GILSON RD	231	32		37,212	145,185	182,397
EAVES, HOWARD B	EAVES, JEAN L	351	NORTH ST	247	47		22,325	58,267	80,592
EAVES, HOWARD B	EAVES, JEAN L	9	TOWN FARM RD	247	60		26,337	88,045	114,382
EAVES, HOWARD B	EAVES, JEAN L	0	TOWN FARM RD	247	37		6,497	0	6,497
EAVES, HOWARD B	EAVES, JEAN L	0	MILLIKEN RD REAR	211	22		1,900	0	1,900
EAVES, HOWARD B	EAVES, JEAN I	247	59 0 NORTH ST (REAR)	247	59		1,500	0	1,500
EAVES, HOWARD B	EAVES, JEAN I	3	BURRINGTON ST	239	181		19,170	56,049	75,219
EAVES, NATHANIEL S	EAVES, AMY E	426	NORTH ST	247	39		35,275	14,228	49,503
EAVES, PATRICIA S	MARTIN, BRIAN A	0	NORTH ST	247	58		19,838	0	19,838
EAVES, RAY D	EAVES, PAMELA	169	LEHTINEN RD	252	3	1	26,515	67,920	94,435
EAVES, THOMAS	EAVES, PAM	248	5 EMERY RD	248	5		25,875	68,808	94,683
EAVES, THOMAS D		13	FOREST PARK	240	59	13	0	11,203	11,203
EDDY, HENRY	EDDY, SUSAN M	24	CARMELLA DR	240	32		23,507	55,185	78,692
EDDY, JAMES R	EDGORN, CAROL ANN	15	CARRIAGE HILL DR	240	65	4	20,575	53,368	73,943
EDGORN, CHRISTOPHER M	EDGORN, JUNE E	23	RIVER ST	239	231		19,835	108,143	127,978
EDWARDS, BRUCE R	EDWARDS, KRISTEN E	245	41 LETOURNEAU DR	245	41		64,131	92,054	156,185
EDWARDS, EDDIE	EDWARDS, THELMA M.	3	JENNIFER LN	245	44		27,923	63,523	91,446
EDWARDS, JAMES P		696	GILMORE POND RD	228	45		31,328	79,700	111,028
ECHIN, POLLY I	EICHORN, KATHLEEN E	19	TYLER HILL RD	239	244		23,252	35,423	58,675
ECHORN, FREDERICK F		164	NUTTING RD	246	63		21,083	51,866	72,949
EK, CHANTHY R		10	FOREST PARK	240	59	10	0	9,853	9,853
ELBERFELD, GEORGE R		3	MEMORY LN	245	34		21,314	26,982	48,296
ELEFTHERIOU, GEORGE W	ELEFTHERIOU, BRENDA L.	45	FOREST PARK	240	59	45	0	13,994	13,994
ELEFTHERIOU, LARRY	ELEFTHERIOU, THELMA	6	LAUNDRY RD	238	290		22,176	64,355	86,531
ELITE LAUNDRY CO INC	& TIMOTHY P SMITH	4	LAUNDRY RD	238	292		19,835	9,604	29,439
ELITE LAUNDRY CO INC	TIMOTHY P SMITH	10	LAUNDRY RD	238	290	1	17,945	28,622	46,567
ELITE LAUNDRY CO INC	& TIMOTHY P SMITH	38	PETERBOROUGH ST	238	293		36,707	27,726	64,433
ELITE LAUNDRY CO INC	& TIMOTHY P SMITH	114	FOREST PARK	240	59	114	0	17,060	17,060
ELLIOTT, ELISE M		232	NORTH ST	237	56		23,418	61,806	85,224
ELLOTT, GERALD G	ELLIOTT, DEBORAH A	17	FOREST PARK	240	59	17	0	9,929	9,929
ELLIOTT, KENNETH W		76	RIVER ST	239	72		18,680	29,407	48,087
ELLIS, BEATRICE M									

TAXABLE PROPERTY

PROPERTY INVENTORY 2000 JAFFEY, NH

Owner	Co. Owner's Name	Street	Number	Street Name	Map	Block	Lot	Unit	Total Assessed Land Value	Total Assessed Improvements	Total Assessed
ELLIS, BRUCE K	ELLIS, BRENDA J	10 HARLING ST	245	87	23,087	50,949	74,036				
ELLIS, MARILYN F		26 EASTWOOD DR	257	18	28,645	87,300	115,945				
ELSTON JR, CLIFFORD	ELSTON, JEAN F	493 MOUNTAIN RD	212	29	30,492	68,497	98,989				
ELSMORE, STEPHEN B	ELSMORE, TINA M	154 NUTTING RD	246	65	19,689	70,004	89,693				
EMERLEY, RICHARD H	EMERLEY, SARAH E	112 CRESTVIEW DR	246	18	25,369	74,716	100,085				
EMERSON, LARRY B	EMERSON, LESLEY E	110 TOWN FARM RD	247	12	25,849	91,290	117,139				
EMERSON, MARY HOPE		693 MOUNTAIN RD	213	1	46,152	93,234	139,386				
EMHART INDUSTRIES INC		0 WEBSTER ST	245	7	2,544	1,296	3,840				
EMOND III, LIONEL H	EMOND, LIANE L	3 ST JEAN ST	238	195	18,981	50,800	69,781				
ENGLISH, BRYAN D	ENGLISH, DEBRA W	86 THORNDAKE POND RD	229	27	16,962	0	16,962				
ENOS, CHARLES	ENOS, PHYLLIS	61 FOREST PARK	240	59	61	0	15,096				
EPSTEIN, BEATRICE		558 DUBLIN RD	231	16	122,175	46,076	168,251				
ERLING, MARIA E	SPANGLER, H. MORRIS, J.	343 WOODBOUND RD	242	41	33,693	43,545	77,238				
ESHELMAN, ELYN H	ESHELMAN, SHARON L	11 LIBBY CT	239	191	19,058	64,398	83,456				
ESTY, WYANE M	ESTY, LAURA J	58 TOWN FARM RD	247	35	25,265	84,637	109,902				
EVANS, DOUGLAS G	EVANS, LORI A	130 SHERWOOD LN	248	30	9,474	83,269	92,743				
EVANS, MARSHALL G	EVANS, CHERYL G	124 FITZWILLIAM RD	212	4	27,660	71,968	99,628				
FADER, BRIAN D		15 BETH CR	253	32	31,440	66,011	97,451				
FAIRBANKS, FRED H	FAIRBANKS, PRISCILLA A	45 GREAT RD	222	14	30,944	65,629	96,573				
FAIRBANKS, FRED H	FAIRBANKS, PRISCILLA A	0 INGALLS RD	222	11	3,882	0	3,882				
FARRELL, ROBERT L	FARRELL, JOAN M	159 SQUANTUM RD	243	37	32,588	78,071	110,659				
FARRIS, SCOTT D	FARRIS, JANE S	737 NORTH ST	249	3	27,348	97,864	125,212				
FAVREAU, PETER T	FAVREAU, TIMOTHY J	0 BRIGHAM RD REAR	210	9	4,040	0	4,040				
FELLEY JR, RUGH	FELLEY, PATRICIA	0 GIBBS RD	230	10	18,713	0	18,713				
FELLY, ROBERT K	FELLY, BARBARA	719 MOUNTAIN RD	204	12	29,944	73,562	103,506				
FELCH TRUST, GLORIA H		12 EVERGREEN LN	253	15	26,445	62,113	88,558				
FELCH, LINDA LOUISE	% TAFT, ROBERT	4 FELCH RD	239	29	21,105	74,466	95,571				
FELLOWS, RUSSELL M		282 GILSON RD	231	18	104,415	138,583	243,000				
FELTMAN FARM TRST 2000, RICHARD	% PAQUETTE, JERULA G	62 STRATTON RD	239	167	19,036	10,472	29,508				
FERRALO, MELVILLE L		102 FOREST PARK	240	59	0	21,226	21,226				
FERRALO, RICHARD		4 MARK ST	238	150	21,649	88,828	110,477				
FERRALL, PATRICIA M		8 CARRIAGE HILL DR	239	274	20,490	49,392	69,882				
FERRALL, PAUL C		82 STRATTON RD	239	162	18,538	55,303	73,841				
FIELD, DANIEL	FERRALL, KRISTIN A	47 PROSPECT ST	237	18	19,689	42,161	61,850				
FIELD, JOHN D	FIELD, SHERILYN	29 HATHORN RD	240	9	28,724	11,735	40,459				
FIRST CHURCH IN JAFFREY		14 LABAN AINSWORTH WAY	228	72	30,357	496,109	526,466				
FISCH, R GLENN		21 JENNIFER LN	245	47	21,960	0	21,960				
FISCHER-VAN HOUTE, INGRID	ROTTINGHUIS, FREDERIQUE C	236 SQUANTUM RD	243	3	35,248	65,529	100,777				
FISH, DANIEL F		0 SQUANTUM RD	242	20	3,851	0	3,851				
FISH, FRED E	% FISH, DANIEL	256 SQUANTUM RD	242	21	22,229	22,290	44,519				
FISH, LILLIAN M		12 PARENT ST	238	208	18,974	72,063	91,037				
FISH, TIMOTHY C	MORTON, SHARI A	8 PARENT ST	238	209	18,936	68,268	87,204				
FLEISHER, CLAIRE		3 DUVAL COOP MH PARK	246	37	0	23,117	23,117				
FLETCHER, CHARLES G	FLETCHER, SUSAN H	91 HEATH RD	221	20	29,254	104,746	134,000				
FLENNSTROM, MARK A	FLENNSTROM, ANITA J	48 NUTTING RD	245	91	29,653	45,503	75,156				

TAXABLE PROPERTY

PROPERTY INVENTORY 2000 JAFFEY, NH

Owner	Co. Owner's Name	Street Number	Street Name	Map	Block	Lot	Unit	Land Value	Improvements	Total Assessed	Total Assessed
			723 NORTH ST	248	26			11,123	179,322	190,445	
POLY, CYNTHIA G	FONVALNE, BLANCHE		10 LEHTINEN RD	253	22			35,380	82,994	118,374	
FONVALNE, ALFRED	FONVALNE, JUDITH A		24 LEHTINEN RD	253	21			25,875	45,572	71,447	
FONVALNE, KEVIN C			31 PEACE DR	231	8			28,729	45,374	74,103	
FORCIER JR, JOSEPH F			8 BLAKE ST	238	2			15,141	58,231	73,372	
FORCIER, VALERIE A			700 GILMORE FOND RD	228	44			43,482	104,510	147,992	
FORD, HELEN			711 GILMORE FOND RD	228	50			29,153	3,713	32,866	
FORD, HELEN			114 STRATTON RD	239	155			20,439	48,860	69,299	
FORDHAM, MICHAEL E	FORDHAM, KIMBERLY		0 POINT RD	234	11			7,623	0	7,623	
FORDHAM ASSOCIATION INC			0 POND RD	234	20			30,375	0	30,375	
FORDHAM ASSOCIATION INC			0 THORNDIKE FOND RD	234	20	1		24,916	0	24,916	
FORDHAM, PATRICK & ELIZABETH			45 MAIN ST	238	39			18,696	54,011	72,707	
FORRY, DAVID L	FORRY, KATHRYN C		476 SQUANTUM RD	257	4			23,462	60,226	83,688	
FORSTROM JR, RONALD E			28 ERIN LN	245	68	2		26,529	43,316	69,845	
FOSTER III, WALTER H	FOSTER, JOANN MARY		551 THORNDIKE FOND RD	234	21			44,325	132,789	177,114	
FOSTER, BARBARA HUNTER			463 THORNDIKE FOND RD	234	15			171,572	232,711	404,283	
FOUNTNER, BERTRAND	FOUNTNER, PAULINE M		26 HILLCREST RD	244	119			18,936	39,275	58,211	
FOUNTNER, JANICE M	TRUSTEES OF MCGINNIS FAM		53 CHARLOTTE ST	238	72			121,490	101,665	223,155	
FRALLEY JR, JAMES E	FRALLEY, LINDA L		739 NORTH ST	249	4			25,613	109,995	135,608	
FRANKLIN, DANIEL W	FRANKLIN, SHOKO S		24 PARK VIEW LN	239	150			23,714	56,185	79,899	
FRANTZ JR, LEROY L	FRANKZ, SHANNON M		158 BRYANT RD	236	26			35,892	0	35,892	
FRANZEN-LANGA, ROBERT	FRANZEN-LANGA, EMILY M		277 HADLEY RD	253	27			28,725	50,872	79,597	
FRASER, JAMES F	FRASER, BARBARA M		15 BURRELINGTON ST	239	183			19,036	56,572	75,608	
FRASER, MARK F	FRASER, SAMANTHA E		194 INGALLS RD	223	3			29,925	75,373	105,298	
FREIBERG, MILDRED P			564 GILMORE FOND RD	227	29			116,728	74,022	190,750	
FRENCH, JEFFREY D	CLARK, ELIZABETH E		58 HOWARD HILL RD	240	65	1		20,490	37,028	57,518	
FREY, KEVIN M			43 MONADNOCK VIEW DR	225	4			27,900	87,419	115,319	
FRIEZE, SUSAN B			96 GILSON RD	230	39			103,797	74,168	177,965	
FRIEZE, KENNETH N	FRIZELL, GALE M		0 INGALLS RD	223	1			1,485	0	1,485	
FRIEZE, KENNETH N	FRIZELL, GALE M		295 INGALLS RD	223	12			25,298	98,902	124,200	
FRIKLUND, RUSSELL J	FRIZELL, GALE M		188 INGALLS RD	222	6			27,525	58,656	86,181	
FRIKLUND, RUSSELL J	FRIZELL, GALE M		0 INGALLS RD	223	4	A		2,134	0	2,134	
FRIKLUND, RUSSELL J	FRIZELL, GALE M		0 INGALLS RD	223	4			9,688	80,567	90,255	
FUHS, DARRIN J	FUHS, SHANE C		148 SHERWOOD LN	248	28			30,359	58,162	88,521	
FUKUDA, GIEN N	FUKUDA, DIANE F		337 SQUANTUM RD	242	53			19,515	43,060	62,575	
FULTON, ALICE G			21 BURRELINGTON ST	239	184			34,575	142,319	176,894	
FURNIVAL, BARRY J			158 GREAT RD	221	18			21,649	92,192	113,841	
FURZE, RICHARD C	FURNIVAL, ANN MARIE		11 PARADISE LN	246	57			20,839	0	20,839	
FURZE, RICHARD C			0 PARADISE LN	246	58			21,649	0	21,649	
FYLER HOUSING ASSOCIATES			18 GILMORE FOND RD	239	64			93,570	599,063	692,633	
GAGLIARDI, FREDERICK J	GAGLIARDI, BONNIE F		55 DEAN FARM RD	246	41			25,265	62,514	87,779	
GAGNE, RAYMOND D	GAGNE, ANNETTE M		10 BRENDAN LN	245	58			26,955	56,870	83,825	
GAGNON, ANDRE P	GAGNON, BETTY I		65 LACY RD	239	2			21,209	34,581	55,790	
GAGNON, ANDRE P	GAGNON, BETTY I		67 LACY RD	239	2	1		0	7,893	7,893	
GAGNON, ELIANNA			20 PETERBOROUGH ST	238	302	1		17,525	0	17,525	
GAGNON, ROBIN M			316 GREAT RD	211	33			31,560	58,941	90,501	

TAXABLE PROPERTY

PROPERTY INVENTORY 2000 JAFFEY, NH

Owner	Co_Owner's Name	Street Number	Street Name	Map Block	Lot	Unit	Total Assessed Land Value	Total Assessed Improvements	Total Assessed
GALANTE, DAVID J	GALANTE, LISA O'NEIL	113	FOREST PARK	240 59	113		0	25,047	25,047
GALUP, ABIGAIL E		245	MOUNTAIN RD	220 4			31,620	73,175	104,795
GARFIELD, CURTIS F	DESCHENES, MARION	247 56	0 NORTH ST	239 188			15,925	0	15,925
GARFIELD, DONALD C		28	BURRINGTON ST	239 188			19,271	47,650	66,921
GATES REVOCABLE TRUST		75	TENACRES RD	241 3			35,718	55,788	91,506
GAUTHIER, ALFRED F	GAUTHIER, CAROL A	7	BROOK ST	244 62			15,141	32,334	47,475
GAUTHIER, KAREN E.		64	HOWARD HILL RD	240 65	2		20,491	56,238	76,729
GAUTHIER, ROSS A		68	NUTTING RD	245 78			23,372	60,234	83,606
GAUTHIER, ROSS A		229 4	0 MOUNTAIN RD	229 4			29,817	0	29,817
GERHUNG, FRED J	GERHUNG, LAURA H	608	DUBLIN RD	231 11			117,337	47,178	164,515
GEUKIE, E DUNCAN	GEUKIE, KAY-SUSAN	443	MOUNTAIN RD	212 26			31,651	86,426	118,077
GELOMAN, RICHARD A	GELOMAN, ELIZABETH J	49	RIVER ST	239 240			20,909	100,260	121,169
GENS, MICHAEL L	GENS, SHIRLEY M	244 41	13 PINE ST	244 41			15,229	41,466	56,695
GENTLE, DANIEL B	GENTLE, BEVERLY M	253 13	14 EVERGREEN LN	253 13			26,833	65,423	92,256
GENTRY, DANIEL W		6	GROVE ST	244 82			14,898	25,512	40,410
GEORGE, MICHAEL STEWART	GEORGE, CATHY HAGSTROM	253 14	0 EVERGREEN LN	253 14			3,400	0	3,400
GEORGE, MICHAEL STEWART	GEORGE, CATHY HAGSTROM	253 1	78 COLMAN RD	253 1			42,124	96,323	138,447
GETTY JR, GORDON A	GETTY, JULIANNA	419	GREAT RD	211 14			36,492	88,840	125,332
GIBBONS, HENRY H	GIBBONS, PAUL J	23	NORTH ST	238 172			18,936	113,898	132,834
GIBBONS, HENRY H		21	NORTH ST	238 171			18,208	103,363	121,571
GIBSON, REBECCA KAISER		202 6	55 SHAKER RD	202 6			25,641	69,580	95,221
GIDDENS, DOROTHY A		238 261	25 PETERBOROUGH ST	238 261			21,170	53,023	74,193
GIFFORD, BRIAN J	GIFFORD, LAURA M	239 88	43 TURNPIKE RD	239 88			19,036	88,580	107,616
GILBERT, CHANDLER W		228 27	23 PARSONS LN	228 27			32,684	96,652	129,336
GILLESPIE, BEAU R	LINDENFELD, ELSA D	220 9	0 MOUNTAIN RD	220 9			77	0	77
GILLESPIE, BEAU R	LINDENFELD, ELSA D	315	MOUNTAIN RD	220 10			42,760	191,375	234,135
GILLESPIE, BEAU R	LINDENFELD, ELSA D	220 7	265 MOUNTAIN RD	220 7			28,573	77,863	106,436
GILLESPIE, BEAU R	LINDENFELD, ELSA D	221 11	0 GREAT RD	221 11			3,178	0	3,178
GILLESPIE, BEAU R	LINDENFELD, ELSA D	221 15	0 GREAT RD	221 15			443	0	443
GILLESPIE, BEAU R	LINDENFELD, ELSA D	220 11	0 MOUNTAIN RD	220 11			33	0	33
GILLESPIE, BEAU R	LINDENFELD, ELSA D	224	DUBLIN RD	230 6			34,290	82,806	117,096
GILLESPIE, HENRY R	GILLESPIE, DOREEN G	546	NORTH ST	248 22			26,993	59,934	86,927
GIMMAN, NELSON H	GIMMAN, MARIE	39	FOREST PARK	240 59	39		0	15,597	15,597
GIMMAN, RICHARD E		226 1	0 PEABODY HILL RD	226 1			27,345	0	27,345
GILMORE REALTY TRUST, B W	R. & G. CHERNEY & L. CHENE	186	GILSON RD	230 23			117,873	22,248	140,121
GIMORE, CYNTHIA C	GINNA, MARGARET W	198	PROCTOR RD	236 8			28,643	67,578	96,221
GINNA JR, ROBERT E	GINNA, MARGARET W	236 20	0 PROCTOR RD	236 20			14,228	4,766	18,994
GINNA JR, ROBERT E		176	GILSON RD	230 24			118,683	141,821	260,504
GINSBERG, HEIRS OF WILLIAM E		31	CUTTER HILL RD	237 40			32,519	119,683	152,202
GIRAGOSIAN, LINDA K		12	LIBBY CT	239 199			21,170	56,922	78,092
GIRBACH, SHEILA		520	NORTH ST	248 24			27,420	107,038	134,458
GIVEN TRUST, MICHAEL A		49	MAIN ST	238 42			20,979	70,987	91,966
GIVEN, CYNTHIA I	GIVEN III, AYLMER	238 217	0 NORTH ST	238 217			18,895	0	18,895
GIVEN, JOHN P		73	NORTH ST	238 191			20,661	49,336	69,997
GIVEN, MARY D		0	CRESSVIEW DR	246 23			19,105	0	19,105
GIVEN, STEPHEN									

TAXABLE PROPERTY

PROPERTY INVENTORY 2000 JAFFEY, NH

Owner	Co. Owner's Name	Street Number	Street Name	Map	Block	Lot	Unit	Total Assessed Land Value	Total Assessed Improvements	Total Assessed Parcel Value
GIVEN, STEPHEN A			62 CRESTVIEW DR	246	22			27,450	121,005	148,455
GLAVEY, ALFRED F	GLAVEY, ESTELLE M		28 OLD KENNE RD	219	3			29,830	27,140	56,970
GLIMENAKIS, WILLIAM G			0 CHRISTIAN CT	238	297			3,720	0	3,720
GLIMENAKIS, WILLIAM G	GLIMENAKIS, JAMES & ANTHO		28 PETERBOROUGH ST	238	296			46,674	155,916	202,590
GOEDECKE, CRAIG W	GOEDECKE, LISA M		17 CARRLAGE HILL DR	240	65	5		20,974	49,078	70,052
GOLDEN, PATRICIA A.			54 FOREST PARK	240	59	54		0	15,270	15,270
GOLDSMITH ET AL, ANN S			700 MOUNTAIN RD	213	3			34,372	187,337	221,709
GOOD, EVA E	LAFOND, EDITH M		19 GILMORE POND RD	239	50			20,661	35,125	55,786
GOODELL SR, DUANE E			11 FOREST PARK	240	59	11		0	9,710	9,710
GOODMAN, HAROLD H	GOODMAN, MARIA J		237 GILSON RD	231	30			22,041	52,975	75,015
GORDON, DONALD J	GORDON, GRACE E		94 FOREST PARK	240	59	94		0	22,313	22,313
GORDON, LISA M	GORDON, D'ANE M		7 SUNNFIELD DR	245	88			19,551	33,534	53,085
GORDON, MITCHELL	GORDON, UNCHO		9 SPRUCE ST	244	57			15,062	48,489	63,551
GORDON, ROBERT B	GORDON, PAMELA R		222 GREAT RD	222	18			21,127	66,177	87,304
GORDON, ROBERT B			153 GREAT RD	222	19			2,723	0	2,723
GORDON, WILLIAM M	GORDON, LAURA L		14 COOLIDGE ST	245	84			19,603	57,723	77,326
GORECKI, CATHY-ANNE			385 GREAT RD	211	9			29,691	76,973	106,664
GOULD ET AL, DAVID STANTON			0 PRESCOTT RD	257	24	2		118	0	118
GOULD ET AL, DAVID STANTON			103 PRESCOTT RD	257	24	1		31,261	105,246	136,507
GRAMM REV TRUST, COLETTE F			0 PEABODY HILL RD	226	24	B		0	0	0
GRAMM REV TRUST, COLETTE F			270 GILMORE POND RD	226	17	A		0	0	0
GRAMM TRUST 2000, COLETTE F			0 PEABODY HILL RD	226	24	2		12,078	0	12,078
GRAMM TRUST, HERBERT F			0 PEABODY HILL RD	226	24	1		3,078	0	3,078
GRAMM TRUST, HERBERT F			270 GILMORE POND RD	226	17	B		140,872	105,363	246,235
GRAND VIEW REALTY TRUST			580 MOUNTAIN RD	212	17			49,658	469,897	519,555
GRAND VIEW REALTY TRUST			557 MOUNTAIN RD	212	15			6,833	59,709	66,542
GRANT, CLARA S			314 THORNDIKE POND RD	235	26			34,656	54,786	89,442
GRANT, CLARA S			0 THORNDIKE POND RD	235	4			18,364	0	18,364
GRANT, JANET S			36 THORNDIKE POND RD	228	82			31,864	86,234	118,098
GRANT, ROBERTA C			448 TURNPIKE RD	256	2			22,612	30,571	53,183
GRAY, JAMES M	GRAY, KAREN M		30 RIDGECREST RD	245	125			22,856	50,771	73,627
GRAYSHAN, ELIZABETH J.			14 HILLCREST RD	244	123			19,549	51,247	70,796
GREEN, BRIAN J	GREEN, LAURIE A		43 FOREST PARK	240	59	43		0	21,347	21,347
GREEN, PATRICE J			14 STRATTON RD	239	218			18,538	69,293	87,831
GREENE ESTATE, FW			786 GILMORE POND RD	228	37			35,534	143,970	179,504
GREENE ESTATE, FW			0 MOUNTAIN RD	228	55			9,169	0	9,169
GREENE ESTATE, FW			0 MOUNTAIN RD (REAR)	221	22			660	0	660
GREENE, BANCROFT	GREENE, SUSAN V		776 GILMORE POND RD	228	38			29,547	37,124	66,671
GREENE, SAMUEL T	GILDONE, TONI D		785 GILMORE POND RD	228	55	2		33,209	128,785	161,994
GREENE, THEODORE P			768 GILMORE POND RD	228	39			32,609	45,219	77,828
GREENOUGH, PATRICK J	GREENOUGH, SUSAN E		9 CHESHIRE ST	245	136			15,682	67,451	83,133
GREENWOOD, SCOTT A	GREENWOOD, ELAINE M		77 TENACRES RD	241	4			35,066	66,784	101,850
GREGORY, AROFAN T			51 HARKNESS RD	228	102			33,734	164,571	198,305
GREGORY, AROFAN T			13 CUTTER HILL RD	228	103			42,746	42,581	85,327
GREGORY, CADIGAN M	WILEY, SEAN D		12 PARSONS LN	228	30			30,187	55,360	85,547

TAXABLE PROPERTY

PROPERTY INVENTORY 2000 JAFFREY, NH

Owner	Co. Owner's Name	Street Number	Street Name	Map	Block	Lot	Unit	Total Assessed Land Value	Total Assessed Improvements	Total Assessed Parcel Value
GREGORY, JUDITH P		831	MOUNTAIN RD	204	14			49,531	124,625	174,156
GREGORY, PHILIPPE A	LAFRENIERE, TAMMY L	48	LACY RD	239	23	1		23,117	42,158	65,275
GRENIER, GERARD A	GRENIER, ROSELIN C	14	CROSS ST	238	267			19,170	77,358	96,528
GRIER, GLEN CHIP	GRIER, TAMMY	109	RIVER ST	239	264			30,130	75,477	105,607
GRIER, GLEN CHIP	GRIER, TAMMY MAY	8	ERIN LN	245	70			29,888	67,602	97,490
GRIFFIN, ANN	GRIFFIN, ANN	287	GREAT RD	211	1			28,290	87,257	115,547
GRIFFIN, DAVID A	GRIFFIN, TAMMY J	55	NORTH ST	238	186			18,622	53,689	72,311
GRIFFIN, DAVID A	GRIFFIN, TAMMY J	270	GREAT RD	221	4			27,787	111,134	138,921
GRIFFIN, JOSEPH T	GRIFFIN, HELEN M	72	HIGHLAND AVE	238	89			24,437	61,586	86,023
GRIFFITH, HENRY G	GRIFFITH, LINDA L	254	19	243	15			26,775	35,055	61,830
GRIFFITH, WARION L	GRIFFITH, JACQUELINE L	158	PROCTOR RD	236	12			30,492	86,752	117,244
GRODIN, RICHARD A	GRODIN, EDITH L	71	PRESCOTT RD	257	23			31,029	123,576	154,605
GROSSO, GREGORY L	GROSSO, SUSAN B	57	PRESCOTT RD	257	21			29,133	79,446	108,579
GRUDA, RAYMOND & SHIRLEY		328	GREAT RD	211	32			31,530	80,035	111,565
GRUDA, RAYMOND S	GRUDA, SHIRLEY	0	SCANTUM RD	242	1			7,026	0	7,026
GRUMMON, LOUISE T		385	SQUANTUM RD	242	57			29,361	106,439	135,800
GUFFANTI, ROBERT T	GUFFANTI, JULIA F.	251	16	243	16			4,000	0	4,000
GUITTARD, MICHAEL D	GUITTARD, AMANDA A	220	29	220	29			28,750	0	28,750
GUITTARD, MICHAEL D	GUITTARD, AMANDA A	182	MOUNTAIN RD	220	28			26,644	4,992	31,636
GUMMERSON ESTINE, WINIFRED		67	HARNESS RD	237	45			22,511	26,100	48,611
GUNDLACH, THOMAS R	GUNDLACH, GWENOLYN	11	JENNIFER LN	245	45			27,938	67,614	95,552
GUPFILL, ALFRED A		29	DARCIE DR	243	67			23,087	52,107	75,194
GUPFILL, FRANCIS		28	GILMORE POND RD	239	63			18,740	43,155	61,895
GUPFILL, WILLIAM S		0	GREAT RD	211	4			1,370	0	1,370
HRASE, MICHAEL A	GUPFILL, NANCY M	21	SCOTT POND RD	207	9			31,912	95,396	127,308
HACKETT, BEATRICE		10	CROSS ST	238	268			18,735	37,581	56,316
HADLEY PROPERTY INC	HADLEY PROPERTY INC	0	HADLEY RD	254	2			30,128	0	30,128
HADLEY PROPERTY INC		39	HADLEY RD	245	149			29,258	154,055	183,313
HADLEY, BENEFA		7	DVAL COOP PH PARK	246	37	7		0	7,932	7,932
HAGAN, JAMES D	HAGAN, CANDI D	45	DARCIE DR	243	71			23,087	56,084	81,171
HAGSTROM, DOUGLAS W	HAGSTROM SR., CARL	245	36	245	36			19,864	48,694	68,558
HALBEDEL, WILLIAM R		4	LIBBY CT	239	201			22,137	40,001	62,138
HALFERNY, DAVID B	HALFERNY, LOUISE M	223	10	223	10			1,321	0	1,321
HALFERNY, JAMES T	HALFERNY, PAULINE R	104	RIVER ST	239	35			20,124	48,428	68,552
HALL, KIM R		69	NORTH ST	238	189			18,353	33,887	52,240
HALL, KIM R	HALL, DEBRA J	17	PARADISE LN	246	59			23,597	61,931	85,528
HAMILTON, ARTHUR H	HAMILTON, CYNTHIA E.	335	MAIN ST	228	20			36,905	109,170	146,075
HAMILTON, MARY C		20	RIVER ST	238	10			19,271	59,968	79,239
HAMILTON, RICHARD	HAMILTON, CAROL L.	36	FIRST TAVERN RD	229	15	1		29,407	51,399	80,806
HAMILTON, SYLVIA		0	HARNESS RD	237	48	1		6,340	0	6,340
HAMILTON, SYLVIA		0	HARNESS RD	237	48	2		688	0	688
HAMILTON, SYLVIA		0	HARNESS RD	237	48	3		738	0	738
HAMILTON, SYLVIA		359	MAIN ST	228	24			28,227	0	28,227
HAMLEN FAM TRUST, RICHARD K		724	MOUNTAIN RD	213	2			40,553	27,820	68,373

TAXABLE PROPERTY

PROPERTY INVENTORY 2000 JAFFEY, NH

Owner	Co. Owner's Name	Street Number	Street Name	Map	Block	Lot	Unit	Total Assessed Land Value	Improvements	Total Assessed	Parcel Value
EMLIN, LINDA KATHERYN	HAMLIN, DAVID HUTCHINS	424	GILMORE POND RD	226	7			125,932	68,822	194,754	
HAMER, HANNAH R		0	BRYANT RD	228	93			5,245	0	5,245	
HAMER, HANNAH R		71	BRYANT RD	229	31			42,760	50,028	92,788	
HAMMERMAN, EVELYN S		35	POINT RD	234	8			127,239	98,329	225,568	
HAMPSEY, BERNARD J		620	DUBLIN RD	231	10			105,301	41,266	146,567	
HAMPSEY, JEAN L		628	DUBLIN RD	233	3			105,238	94,984	200,222	
HAMPSEY, JEAN L		37	PETERBOROUGH ST	238	264			19,141	103,709	122,850	
HAMPSEY, JEAN L		233	DUBLIN RD	233	1			420	0	420	
HAMPSEY, JEAN L		246	NUTTING RD	246	54			2,744	0	2,744	
HAMPSEY, KEVIN B	HAMPSEY, KAREN L	32	FIRST TAVERN RD	229	16			22,808	59,366	82,174	
HANAN, DAVID L		136	PROCTOR RD	236	15			34,800	69,907	104,707	
HANAN, PAMELA J		244	LINDEN ST	244	35			14,818	59,271	74,089	
HANEY, GEORGE	HANEY, CHIEKO	118	MOUNTAIN RD	229	2			27,818	59,709	87,527	
HANSON, ELLIS		206	20	206	20			29,168	0	29,168	
HANSON, KAREN ANN		58	FRESHCOTT RD	257	14			27,878	51,883	79,761	
HANSON, MICHAEL P	HANSON, EDITH B	60	HARKNESS RD	237	39			33,062	121,883	154,945	
HANSON, NORMA I	LEBEL JR, ROLAND A	8	LIBBY CT	239	200			21,083	62,426	83,509	
HAPP, HOWARD G	HAPP ANN MARIE	8	AETNA ST	239	207			18,787	53,022	71,809	
HARDING, JOHN P	HARDING, DIANE D	10	FORCIER WAY	239	134			19,058	56,047	75,105	
HARON TRUST, SUZANNE		29	MCCOY RD	230	48			32,085	84,704	116,789	
HARE, HARLEY G		123	FOREST PARK	240	59	123		0	27,253	27,253	
HARE, JENNIFER		98	FOREST PARK	240	59	98		0	30,532	30,532	
HARPER, ANTHONY A	HARPER, TERESSA L	22	PEACE DR	221	9			26,329	51,508	77,837	
HARPER, YVONNE		95	FOREST PARK	240	59	95		0	22,223	22,223	
HARRIS, JOHN W		0	HORNDIKE POND RD	234	26			7,911	0	7,911	
HARRIS, WAYNE R	HARRIS, FLORENCE	39	HILLCREST RD	244	102			22,085	45,232	67,317	
HART TRUST, HELEN R		715	GILMORE POND RD	228	51			29,603	46,301	75,904	
HART, CHRISTOPHER M	HART, MICHELLE D	5	CHESHIRE ST	245	135			15,682	58,494	74,176	
HARTLEY, BENJAMIN W		103	FOREST PARK	240	59	103		0	30,658	30,658	
HARTWELL, FREDDIE A		7	BIRCH ST	244	60			14,976	33,618	48,594	
HARTWELL, JODY L		36	OAK ST	245	16			15,699	46,311	62,010	
HARTWELL, LINDA D		27	OAK ST	245	17			15,229	41,438	56,667	
HARTWELL, NELSON A		49	SUNNYFIELD DR	245	90			18,238	56,038	74,276	
HARVEY JR, HERBERT H	HARVEY, PAULINE J	49	PROSPECT ST	237	19			20,438	40,228	60,666	
HARVEY JR, HERBERT H		109	NUTTING RD	245	26			21,649	29,915	51,564	
HARVEY JR, HERBERT H		13	GILMORE POND RD	239	49			22,878	127,100	149,978	
HARVEY JR, HERBERT H		14	GILMORE POND RD	239	67			27,599	143,431	171,030	
HARVEY, J CAMPBELL		0	GILSON RD	230	33			2,463	0	2,463	
HARVEY, J CAMPBELL		54	MCCOY RD	230	17			31,770	65,645	97,415	
HARVEY, MARY JANE		28	FOREST PARK	240	59	28		0	15,703	15,703	
HARVEY, THOMAS		31	OAK ST	245	18			14,916	23,305	38,221	
HASKELL, DEAN G	HASKELL, CYNTHIA M	84	HOWARD HILL RD	240	62			21,959	42,741	64,700	
HASKELL, GEORGE D	HASKELL, JUDITH I	118	GREAT RD	222	23			34,575	63,450	98,025	
HASKELL, RAY F	HASKELL, CARLA N	8	GILMORE POND RD	239	68			22,181	59,288	80,469	
HATTON, REGINALD W		26	NORTH ST	238	254			21,640	58,589	80,229	

TAXABLE PROPERTY

PROPERTY INVENTORY 2000 JAFFEY, NH

Owner	Co Owner's Name	Street Number	Street Name	Map Block	Lot	Unit	Total Assessed			Total Assessed Parcel Value
							Land Value	Improvements	Total	
HAUTANEN, ALAN W	HAUTANEN, JANET L	374	GREAT RD	211	27		30,492	49,181	79,673	
HAUTANEN, BRUCE J	HAUTANEN, JANICE M	353	GREAT RD	211	5		33,825	58,838	92,663	
HAUTANEN, EZNO J	HAUTANEN, MARIE S	9	MAPLE ST	244	64		13,452	21,513	34,965	
HAUTANEN, JAMES E		27	PINE ST	244	46		15,368	38,933	54,301	
HAUTANEN, WALTER W	HAUTANEN, ELAINE B	171	RIVER ST	239	271		10,819	18,292	29,111	
HAUTANEN, WALTER W	HAUTANEN, ELAINE B	169	RIVER ST	239	270		24,587	67,737	92,324	
HAUTANEN, WILLIAM	HAUTANEN, AGNES V.	35	PINECREST RD	245	113		19,549	11,113	30,662	
HAUTANEN, YVONNE		37	PINECREST RD	245	114		20,473	9,277	29,750	
HAYDEN, CATHERINE LEE	THURSTON, DAVID B.	37	POINT RD	234	9		129,750	376,079	505,829	
HAYES, EDNA H		30	CHARLOTTE ST	238	48		17,058	56,923	73,981	
HAYES, M HANLEY	HAYES, MARLYS H	86	SHERWOOD LN	249	8		48,454	145,832	194,286	
HAYNES, JOSEPH	HAYNES, LAUREEN	90	RIVER ST	239	78		21,649	40,904	62,553	
HAYNES, WINNIFRED J		90	HOWARD HILL RD	240	61		22,137	34,564	56,701	
HAZEN, ANN ELIYTH		45	TENACRES RD	240	99		42,132	65,654	107,786	
HEALY, MICHAEL W	HEALY, GAIL P	10	OAK ST	244	90		15,411	54,890	70,301	
HEDMAN, C DAVID	HEDMAN, ELLEN S	2	TURNPIKE RD	244	132		153	0	153	
HEDMAN, C DAVID	HEDMAN, ELLEN S	22	MOORE PIKE	244	131		28,546	102,804	131,350	
HEDSTROM, DARLENE L. BROOKS		9	BIRCH ST	244	61		15,229	39,412	54,641	
HEDSTROM, KENNETH	HEDSTROM, MILDRED	111	MICHIGAN RD	240	95		23,087	52,274	75,361	
HEIL, BERNARD J		521	NORTH ST	248	11		24,176	49,800	73,976	
HEIL, JOHN G		262	FITZWILLIAM RD	206	13		30,195	99,084	129,279	
HEIL, JOHN G		0	OLD COUNTY RD	206	15		13,500	0	13,500	
HEISEL, BRADLEY S		111	INGALLS RD	223	7		26,027	178,980	205,007	
HEISEL, BRADLEY S		0	INGALLS RD	223	6		16,423	0	16,423	
HENALUT, BARBARA	HENALUT, ANDRE	93	FOREST PARK	240	59	93	0	20,031	20,031	
HENDERSON, JAMES L	HENDERSON, JANICE M.	8	BROOK ST	244	77		15,186	25,239	40,425	
HENDERSON, ROBERT A	HENDERSON, ELAINE M	78	PROSPECT ST	237	27		21,856	39,286	61,142	
HERTRICH, RUSSELL E	D/B/A JAFFWOOD APT	42	MAIN ST	238	141		115,000	791,743	906,743	
HESS, CAROL BORTLELL		31	HARKNESS RD	228	100		25,927	64,225	90,152	
HEYWOOD, ROBERT C	HEYWOOD, DELLA J	50	NORTH ST	238	229		18,451	56,295	74,746	
HEYWOOD, ROBERT C	HEYWOOD, DELLA J	250	NORTH ST	237	55		60,052	31,831	91,883	
HIDENWAY HILL TRUST		64	MCCOY RD	230	16		33,225	87,509	120,734	
HIDENWAY HILL TRUST		0	GILSON RD	230	32		16,963	0	16,963	
HEER, CHRISTINE M	WHITE BARBARA J	63	GILMORE POND RD	239	58		19,141	37,384	56,525	
HIGGINS, NELSON		46	FOREST PARK	240	59	46	0	16,975	16,975	
HILL, CHARLES T	HILL, PATRICIA M	9	OAK ST	239	90		15,246	47,748	62,994	
HILL, MICHAEL		16	FOREST PARK	240	59	16	0	11,619	11,619	
HILL, RICHARD L	HILL, CATHERINE	42	NUTTING RD	238	242		23,312	94,457	117,769	
HILL, RICHARD L	HILL, BRUCE W.	45	SQUANTUM RD	244	22		21,889	48,661	70,550	
HILL, SCOTT A	DUMAS, LYNN M	33	FOREST PARK	240	59	33	0	21,353	21,353	
HILLMAN, HELEN M		112	FITZWILLIAM RD	212	8		37,960	149,552	187,512	
HILLSMITH, FANNIE		88	GILSON RD	230	41		102,732	39,402	142,134	
HILLTOP, LLC, JAFFREY		0	MCCOY RD	230	51		871	0	871	
HILLTOP, LLC, JAFFREY		0	GIBBS RD	230	13		3,495	0	3,495	
HILLTOP, LLC, JAFFREY		0	GIBBS RD	230	12		1,403	0	1,403	

TAXABLE PROPERTY

PROPERTY INVENTORY 2000 JAFFEY, NH

Owner	Co-Owner's Name	Street Number	Street Name	Map	Block	Lot	Unit	Land Value	Improvements	Total Assessed	Total Assessed
BILLOT, LLC, JAFFREY		89	MCCOY RD	230	50			33,829	186,090	219,919	
BILLOT, LLC, JAFFREY		0	GILSON RD	230	37			17,131	0	17,131	
BIRNAN, RAND J	HENMAN, JULIE ANN	26	SOUTH SHORE DR	240	31			23,822	78,644	102,466	
BIPSON, PETER D	HIPSON, NANG	240	20 SOUTH SHORE DR	240	20			23,402	55,230	78,632	
BODKINS, GERALDINE	SMITH, WILLIAM P	227	14 SAWTELLE RD (REAR)	245	14			8,063	0	8,063	
BODKINS, GERALDINE		9	WHITE RD	245	132			14,958	15,717	30,675	
HOFFMAN, DIANE FISH-		20	GILMORE POND RD	239	66			18,740	41,517	60,257	
HOLLIS, A JOSEPHINE	HOLLIS, HOWARD	75	FOREST PARK	240	59	75		0	28,076	28,076	
HOLLISTER TRUST, CAROLINE KRAU		252	HALFWAY HOUSE RD	214	1			23,569	94,574	118,143	
HOLMES, BERNARD G	HOLMES, DIANE L.	234	3 POINT RD	234	3			113,256	56,879	170,135	
HOME MORTGAGE INC, WELLS FARGO		60	WEBSTER ST	244	67			14,810	27,941	42,751	
HORNAK, TONI M		108	FOREST PARK	240	59	108		0	25,386	25,386	
HORNAK, WILLIAM A		6	KEVIN LN	245	62			27,923	102,271	130,194	
HORTON, JAMES B	HORTON, MARY JANE	234	25 THORNDIKE POND RD	234	25			131,465	26,401	157,866	
HOTALING, MICHAEL D	HOTALING, KYLE N	7	LANEWOOD DR	240	35			23,102	77,984	101,086	
HOUC, MARSHA		0	NUTTING RD	253	2			4,346	0	4,346	
HOUGHTON REV TRUST, NORMA A		411	NUTTING RD	24,277				24,277	66,711	90,988	
HOUGHTON REV TRUST, NORMA A		262	NUTTING RD	254	11			29,775	0	29,775	
HOUSER II, HORACE MILTON		255	10 OLD SHARON RD	255	10	2		23,326	66,144	89,470	
HOUSTON TRUST, PATRICIA J		20	RIDGECREST RD	245	126			20,160	113,466	133,626	
HOUSTON, DAVID J		26	KNIGHT ST	244	71			33,063	157,655	190,718	
HOUSTON, DAVID J		244	75 WEBSTER ST	244	69			29,785	41,368	71,153	
HOWARD, CAROLYN C		279	MOUNTAIN RD	220	8			33,693	86,587	120,280	
HOWARD, NANCY H	PHILLIPS, WILLIAM B	58	FOREST PARK	240	59	58		0	17,175	17,175	
HOWE JR, WILLIAM J	HOWE, SANDRA J	240	FOREST PARK	240	59	20		0	12,181	12,181	
HOWE, STEPHEN W	HOWE, WILLIAM J JR	8	DUAL COOP MH PARK	246	37	8		0	9,439	9,439	
HOWE, WARREN M	HOWE, MARIYA M	228	49 GILMORE POND RD	228	49			38,378	0	38,378	
HOYT, ANDREW		34	NORTH ST	238	253			18,818	30,067	48,885	
HONES JR, JOHN ANTHONY		53	TROTTING PARK RD	240	74	A		8,751	9,731	18,482	
HUBBARD, JOHN V		76	GILSON RD	230	43			35,719	44,854	80,573	
HUBBARD, JOHN V		0	GILSON RD	230	31			1,707	0	1,707	
HUMMEL, EDWARD PATRICK	HUMMEL, RITA MARY	6	SOUTH SHORE DR	240	34			23,087	76,629	99,716	
HUNNELL, CURTIS W	HUNNELL, NANCY W	477	MOUNTAIN RD	212	28			33,381	97,934	131,315	
HUNT ESTATE, LEON H	JIM HUNT	238	135 PROSPECT ST	238	135			21,889	53,508	75,397	
HUNT, ARTHUR		139	GILSON RD	230	22			37,965	103,041	141,006	
HUNT, GREGORY W	HUNT, SUSAN C	30	SQUANTUM RD	239	139			21,649	48,219	69,868	
HUNT, KRISTIN L	RAIRD, BRAN M.	1	FOREST PARK	240	59	1		0	3,370	3,370	
HURT, EDWARD W	HURT, JOYCE E	38	BALDWIN RD	246	37	10		25,404	36,164	61,568	
HURLIN GUDLF PERS RES TRST NO	HURLIN, DAVID D	352	WOODBOUND RD	242	25			23,052	29,185	52,237	
HURLIN, NATHAN		367	THORNDIKE POND RD	235	12			121,375	182,463	303,838	
HURLIN, NATHAN		0	THORNDIKE POND RD	235	14			8,930	7,885	16,815	
HURLIN, NATHAN		378	THORNDIKE POND RD	235	15			8,930	0	8,930	
HURLIN, NATHAN		400	THORNDIKE POND RD	235	18			38,775	79,273	118,048	
HURLIN, NATHAN		400	THORNDIKE POND RD	235	18			35,719	0	35,719	

TAXABLE PROPERTY

PROPERTY INVENTORY 2000 JAFFEY, NH

Owner	Co_Owner-s Name	Street Number	Street Name	Map	Block	Lot	Unit	Total Assessed Land Value	Total Assessed Improvements	Total Assessed Parcel Value
HYVALINEN, FRANCES M		18	PARADISE LN	246	60			23,237	58,473	81,710
INTERNATIONAL CHURCH	OF THE FOURSQUARE GOSPEL	0	NUTTING RD	254	12			5,543	0	5,543
IRISH, ELAINE E (HAUTANEN)		3	JUNIPER ST	244	78			14,958	34,779	49,737
IRVINE, CHRISTINE A	GRANT, SCOTT A	12	FOREST PARK	240	59	12		0	17,722	17,722
ISEMCS, NANCY B		39	BIKLER WAY	212	5			25,410	85,290	110,700
J HADLEY ESTATE, FRANKLIN	& HADLEY, WILLIS O	322	SQUANTON RD	242	10			24,152	24,293	48,445
JACK JR, WILLIAM H	JACK, BETTY J	65	SHAKER RD	202	5			24,014	90,780	114,794
JACKMAN RALPH	& FORWIN, WILFRED L	0	CRESTVIEW DR	246	14			29,640	66,766	96,406
JACKSON, BRADLEY C		0	NORTH ST	238	211			39,973	0	39,973
JACKSON, BRADLEY C		139	OLD SHARON RD	255	4			28,512	60,089	88,601
JACKSON, BRADLEY C		0	PETERBOROUGH ST	254	14			29,475	0	29,475
JACKSON, BRADLEY C		30	HOWARD HILL RD	239	276			25,659	66,946	92,605
JACKSON, WILLIAM L	JACKSON JANET I	29	POINT RD	234	5			113,256	99,019	212,275
JACOB EVANS	CHARLENE EVANS	13	ROWLEY CIR	238	91			19,942	67,680	87,622
JACOBETZ, JOSEPH F	JACOBETZ, LUCETTE A	23	NELSON CIR	244	116			23,613	48,827	72,440
JACOBETZ, RICHARD G	JACOBETZ, JUDITH A.	40	FITZWILLIAM RD	212	12			34,975	54,116	89,091
JACOBETZ, RICHARD G	JACOBETZ, JUDITH A	0	MOUNTAIN RD	212	13			56	0	56
JACOBS, PAUL	JACOBS, SARAH D	402	THORNDIKE POND RD	235	17			36,325	33,951	70,276
JACOBY, MARY		295	TOWN FARM RD	252	6			41,242	317,870	359,112
JACOBY, MARY M		0	TOWN FARM RD	252	4			391	0	391
JACOBY, MARY M		0	TOWN FARM RD	252	2			29,652	480	30,132
JAFFREY CENTER VILLAGE		0	MAIN ST	228	91			29,635	0	29,635
JAFFREY BIBLE CHURCH		133	TURNPIKE RD	244	126			35,025	895,325	930,350
JAFFREY CENTER HOUSING ASSOC		27	CROSS ST	238	282			18,936	103,828	122,764
JAFFREY CENTER HOUSING ASSOC		23	CROSS ST	238	281			18,538	78,719	97,257
JAFFREY CENTER VILLAGE		0	MOUNTAIN RD	228	56			22,320	60,181	82,501
JAFFREY CENTER VILLAGE		0	MAIN ST	228	75			32,444	0	32,444
JAFFREY CENTER VILLAGE		0	MAIN ST	228	86			35,594	0	35,594
JAFFREY CENTER VILLAGE	IMPROVEMENT SOCIETY	0	MAIN ST	228	110			941	0	941
JAFFREY CENTER VILLAGE		39	THORNDIKE POND RD	228	80			28,654	67,187	95,841
JAFFREY FAMILY ASSOCIATES		6	ROELAR CT	238	285			119,200	779,115	898,315
JAFFREY GILMORE FOUNDATION		40	MAIN ST	238	162			80,935	311,066	392,001
JAFFREY HISTORICAL SOCIETY		382	MAIN ST	228	88			25,245	15,551	40,796
JAFFREY HOUSING ASSOCIATES LTD		28	GOODNOW ST	238	175			18,974	108,900	127,874
JAFFREY MUN AIRPORT DEV CORP		192	TURNPIKE ST	244	3			81,975	121,927	203,902
JAFFREY PROFESSIONAL RTY CO		123	MAIN ST	238	105			32,500	172,517	205,017
JAFFREY SQUARE MANONIC CORP	JOHN TELKPAIR TREAS. LOGG	40	CHARLOTTE ST	238	46			24,001	96,847	120,848
JAFFREY VETERANS		0	PETERBOROUGH ST	245	127	1		25,415	1,800	27,215
JAFFREY VETERANS INC		12	BATHORN RD	240	10			28,485	608,365	636,850
JAFFREY WAR MEMORIAL COMMITTEE		0	RIVER ST	238	6			9,636	0	9,636
JAFFREY WOMAN'S CLUB		33	MAIN ST	238	36			47,909	97,013	144,922
JAFFREY, TOWN OF		0	FITZWILLIAM RD	211	38			1,750	0	1,750
JAFFREY, TOWN OF		0	SAWTELLE RD	228	2			3,798	0	3,798
JAFFREY, TOWN OF		15	LABAN AINSWORTH WAY	228	68			34,364	104,482	138,846
JAFFREY, TOWN OF		0	BLACBERRY LN	228	67			33,509	7,344	40,853

TAXABLE PROPERTY

PROPERTY INVENTORY 2000 JAFFEY, NH

Owner	Co-Owner's Name	Street Number	Map Block	Lot	Unit	Total Assessed Land Value	Total Assessed Improvements	Total Assessed Parcel Value
JAFFEY, TOWN OF		0 HALFWAY HOUSE RD	215	1		938	0	938
JAFFEY, TOWN OF		0 HARNESS RD	228	99		32,834	0	32,834
JAFFEY, TOWN OF		0 MOUNTAIN RD	203	6		32,520	0	32,520
JAFFEY, TOWN OF		0 DUBLIN RD	231	14		249,810	1,184	250,994
JAFFEY, TOWN OF		0 MAIN ST	238	118		3,807	0	3,807
JAFFEY, TOWN OF		0 RIVER ST	239	279		4,972	0	4,972
JAFFEY, TOWN OF		10 GOODNOW ST	238	165		51,894	160,750	212,644
JAFFEY, TOWN OF		0 LEHNIEN TO P'BORO L	253	23	1	2,788	0	2,788
JAFFEY, TOWN OF		104 TURNPIKE RD - WELL H	244	33		84,625	93,532	178,157
JAFFEY, TOWN OF		0 POOLE RD (REAR)	219	6		48,158	0	48,158
JAFFEY, TOWN OF		43 WEBSTER ST	245	8		15,726	35,479	51,205
JAFFEY, TOWN OF		0 SQUANTUM RD	243	38		26,833	2,082	28,915
JAFFEY, TOWN OF		0 OLD COUNTY RD	206	16		23,087	0	23,087
JAFFEY, TOWN OF		31 HOWARD HILL RD	239	140		140,588	8,229	148,817
JAFFEY, TOWN OF		0 GOODNOW ST	238	234	1	1,391	0	1,391
JAFFEY, TOWN OF		0 LACY RD	239	1		38,851	0	38,851
JAFFEY, TOWN OF		0 ERIN LN	245	68	1	4,704	2,209	6,913
JAFFEY, TOWN OF		0 NUTTING RD	238	233		11,761	1,260	13,021
JAFFEY, TOWN OF		111 MOUNTAIN RD	220	22	1	23,697	3,640	27,337
JAFFEY, TOWN OF		0 RIVER ST	240	100	102	74,476	0	74,476
JAFFEY, TOWN OF		0 WOODBOUND RD	242	34		23,592	7,200	30,792
JAFFEY, TOWN OF		26 MAIN ST	238	166		56,192	203,733	259,925
JAFFEY, TOWN OF		0 HILLCREST TO WEBSTER	245	2		2,448	0	2,448
JAFFEY, TOWN OF		163 MOUNTAIN RD	220	1		25,848	44,229	70,077
JAFFEY, TOWN OF		0 NEAR SCOTT POND	207	10		23,087	0	23,087
JAFFEY, TOWN OF		0 SQUANTUM RD	243	9		7,958	0	7,958
JAFFEY, TOWN OF		0 HADLEY RD	253	37		2,648	0	2,648
JAFFEY, TOWN OF		0 GAP MOUNTAIN RD	206	8		2,265	0	2,265
JAFFEY, TOWN OF		138 TURNPIKE RD	244	7	1	29,697	321,239	349,936
JAFFEY, TOWN OF		2 OLD SEASON RD	254	1		147,205	3,381,698	3,528,903
JAFFEY, TOWN OF		0 STRATTON RD	239	159		50,064	0	50,064
JAFFEY, TOWN OF		38 MAIN ST	238	163		55,343	535,894	591,237
JAFFEY, TOWN OF		0 MAIN ST	238	119		1,925	12,319	14,244
JAFFEY, TOWN OF		23 KNIGHT ST	244	65		31,495	133,953	165,448
JAFFEY, TOWN OF		0 STRATTON RD	244	17		39,548	0	39,548
JAFFEY, TOWN OF		10 MAIN ST	240	15		68,483	0	68,483
JAFFEY/RINDGE COOP SCHOOL DIS		1 CONANT WAY	239	114		314,500	4,827,856	5,142,356
JAFFEY/RINDGE COOP SCHOOL DIS		68 NORTH ST	238	224		20,840	69,170	90,010
JALBERT, ROBERT P	JALBERT, CAROLIN F	22 FOREST PARK	240	59	22	0	9,381	9,381
JARDINE, MARGORIE		36 RIDGECREST RD	245	124		23,052	42,660	65,712
JAREST, FAITH L		583 FITZWILLIAM RD	208	2		29,775	59,764	89,539
JARVIS, TIMOTHY E		16 TAFT RD	243	12		37,811	39,250	77,061
JASPER, JAMES A	JASPER, ANNE M	822 MOUNTAIN RD	204	9		49,531	93,581	143,112
JEFFRIES, GRAHAM H	JEFFRIES, ELIZABETH	218 CRESTVIEW DR	247	17		26,805	67,151	93,956
JEVNE, CARL H	JEVNE, CHRISTINE T	545 DUBLIN RD	231	7		45,625	50,699	96,324
JEWELL, DANA	JEWELL, PATRICIA							

TAXABLE PROPERTY

PROPERTY INVENTORY 2000 JAFFEY, NH

Owner	Co. Owner's Name	Street Number	Map	Block	Lot	Unit	Total Assessed Land Value	Total Assessed Improvements	Total Assessed Parcel Value
JEWELL, DAVID O	JEWELL, WILVA H	489 DUBLIN RD	231	4			40,425	24,583	65,008
JEWELL, DWYER L	JEWELL, SUZANNE	209 GILSON RD	231	28			33,495	96,142	96,142
JOAQUIN, SEBASTIAN D	JOAQUIN, TANIA M	86 STRATON RD	239	161			23,937	65,910	89,847
JOHNSON FARM TRUST, LILLI M	%JOHANSON, SVEN A	327 NORTH ST	247	46			34,074	34,074	57,117
JOHNSON FARM TRUST, LILLI M		51 JOHANSON DR	248	21			37,912	42,245	80,157
JOHANSON, INGRID L		0 NORTH ST	248	20			32,000	3,248	32,000
JOHANSON, INGRID L		665 NORTH ST	248	16			30,517	25,612	56,129
JOHANSON, SVEN A		0 NORTH ST	248	15			2,088	0	2,088
JOHN J. SAMPIERI	PAUL D. SAMPIERI	92 STRATON RD	239	160			23,687	31,929	55,616
JOHNSON, DEBRA A		16 BRENDAN LN	245	57			27,749	54,586	82,335
JOHNSON, ELIZABETH B	JOHNSON, WILLIAM H	544 TURNPIKE RD	257	16			27,195	50,042	77,237
JOHNSON, JONELL M		49 FITZGERALD DR	244	8			75,775	705,484	781,259
JOHNSON, JONELL M		232 WALN ST	238	18			44,710	48,558	93,268
JOHNSON, JONELL M		5 NUTTING RD	238	231			21,336	55,799	77,135
JOHNSON, MARK D	MARTINEAU, RAMONA R	401 GILMORE POND RD	226	4			49,263	24,857	74,120
JOHNSON, SVEN JOHANSON		0 FISKE RD (REAR)	235	33			3,556	0	3,556
JOHNSON, THOMAS B	JOHNSTON, CATHERINE L.	380 NORTH ST	247	41	1		31,295	67,287	98,582
JONES, ANDREW K		4 WARFIELD RD	212	33			25,538	46,922	72,460
JONES, ROBERT R	JONES, BERNADINE J	5 SOUTH SHORE DR	240	19			23,087	53,731	76,818
JONES, WILLIAM	JONES, MICHELLE	22 HUNT RD	243	58			19,825	55,006	74,831
JONILIONIS, BETTY ANN		46 WEBSTER ST	245	13			14,916	32,143	47,059
KABAT, LAWRENCE W	KABAT, JOYCE F	48 SOUTH SHORE DR	240	28			28,532	72,715	101,247
KACHADOORIAN, GENA MARIE		56 SQUANTUM RD	244	13			19,663	47,692	67,355
KACHADOORIAN, VIRGINIA STAR		32 HOWARD HILL RD	239	275			18,581	49,392	67,973
KALLIE, KAREN	MCGAUGHEY, BRIAN	15 SKYLINE DR	253	6			23,522	72,221	95,743
KALLMAN, SANDRA H		0 PARKER RD	251	6	1		2,012	0	2,012
KALLMAN, SANDRA H		57 PARKER RD	250	1			25,605	160,924	186,529
KALLMAN, SANDRA H		0 PARKER RD	251	7			330	0	330
KAMINSKI, BERNARD J	KAMINSKI, GLORIA	275 TURNPIKE RD	244	135			27,375	147,775	175,150
KAMEN CONSTRUCTION INC		0 MOUNTAIN RD	229	3			29,255	0	29,255
KARLSBERGER, LOIS ROWELL		324 THORNDIKE POND RD	235	24			38,325	33,356	71,681
KARLSBERGER, LOIS ROWELL		0 THORNDIKE POND RD	235	5			8,820	0	8,820
KARLSBERGER, ROBERT L	KARLSBERGER, LOIS ROWELL	316 THORNDIKE POND RD	235	25			37,635	180,888	218,523
KARLSEN, BRIAN K	KARLSEN, REBECCA M	59 CRESTVIEW DR	246	8			21,879	62,017	83,896
KAUFHOLD, PETER P	KAUFHOLD, BETSEY F	5 BETH CR	253	30			30,187	92,039	122,226
KAUFMANN, PETER L	KAUFMANN, BARBARA R	79 DEAN FARM RD	246	46			26,625	49,987	76,612
KAUFMANN, PETER L		15 ELLISON ST	239	98			18,818	68,993	87,811
KAVOURAS, STEPHANIE GALL		9 PARENT ST	238	205			18,787	75,844	94,631
KEAR, KELLY J	KEAR, BRUCE J	21 DUBLIN RD	229	6			27,788	44,948	72,736
KEATING, ARTHUR W	KEATING, MARTHA H	16 WHEELER ST	239	178			21,331	59,291	80,622
KEATING, PETER M	KEATING, SHIRLEY A	0 BURLINGTON ST	239	182			3,746	0	3,746
KEATING, PETER M	KEATING, SHIRLEY A	160 SANDY LN	227	17			27,878	89,519	117,397
KEEGAN ET AL, KERRY E		0 AMOS FORTUNE RD	246	28			29,790	0	29,790
KEEGAN, RICHARD W		15 AMOS FORTUNE RD	237	57			26,450	76,606	103,056
KEEGAN, RICHARD W		97 THORNDIKE POND RD	229	21			16,624	0	16,624
KEENAN, MATTHEW S	KEENAN, KAREN L								

TAXABLE PROPERTY

PROPERTY INVENTORY 2000 JAFFEY, NH

Owner	Co. Owner-s Name	Street	Map	Block	Lot	Unit	Total Assessed Land Value	Total Assessed Improvements	Total Assessed Parcel Value
DUSENBERRY TRUST, JAMES S	DUSENBERRY TRUST, MARGARE	550 GILMORE POND RD	227	32			107,820	60,329	168,149
DUVAL'S COOP NH PARK		0 BALDWIN RD	246	37			62,115	0	62,115
DUVAL, J AUGUST	DUVAL, CHARLOTTE I	9 ELLISON ST	239	97			22,950	93,955	116,905
DUVAL, JACQUELINE		24 GOODNOW ST	238	176			16,466	34,087	50,553
DUVAL, JEANNE		10 CHARLONNE ST	238	51			19,661	37,095	56,756
DUVAL, KEVIN L		19 CARAMELLA DR	240	33			23,282	56,406	79,688
DUVAL, MELVIN		58 RIVER ST	239	77			29,837	47,396	77,233
DUVAL, STEVEN A		24 CROSS ST	238	265			18,974	53,844	72,818
DYER, HEATH J	DYER, BETHANY	61 HILLCREST RD	244	104			21,623	51,828	73,451
DYKSTRA, RICHARD		9 FOREST PARK	240	59	9		0	10,014	10,014
EAST JAFFREY REALTY TRUST		2 MAIN ST	238	258			51,946	162,373	214,319
EASTERN QUAD LLC		0 PLANTATION DR	243	24			366,875	0	366,875
EASTERN QUAD LLC		82 FITZGERALD DR	244	29			72,760	359,723	432,483
EASTMAN, PHILIP J	EASTMAN, SANDRA E	241 RIVER ST	239	32			17,306	43,906	61,212
EASTON, ROBERT J	EASTON, PAMELA L	263 GILSON RD	231	32			37,212	145,185	182,397
EATON, DEBORAH A		351 NORTH ST	247	47			22,325	86,267	108,592
EAVES, HOWARD B	EAVES, JEAN L	9 TOWN FARM RD	247	60			26,337	88,045	114,382
EAVES, HOWARD B	EAVES, JEAN L	0 TOWN FARM RD	247	37			6,497	0	6,497
EAVES, HOWARD B	EAVES, JEAN L	0 MILLIKEN RD REAR	211	22			1,900	0	1,900
EAVES, HOWARD B	EAVES, JEAN L	0 NORTH ST (REAR)	247	59			1,500	0	1,500
EAVES, NATHANIEL S	EAVES, AMY E	3 BURLINGTON ST	239	181			19,170	56,049	75,219
EAVES, PATRICIA S	MARTIN, BRIAN A	426 NORTH ST	247	39			35,275	14,228	49,503
EAVES, RAY D		0 NORTH ST	247	58			19,838	0	19,838
EAVES, THOMAS D	EAVES, PAMELA	169 LEHTINEN RD	252	3	1		26,515	67,920	94,435
EDDY, HENRY	EAVES, PAM	29 EMERY RD	248	5			25,875	68,808	94,683
EDDY, JAMES R	EDDY, SUSAN M	13 FOREST PARK	240	59	13		0	11,203	11,203
EDSCORN, CHRISTOPHER M	EDSCORN, CAROL ANN	240 CARMELLA DR	240	32			23,507	55,185	78,692
EDWARDS, BRUCE R	EDWARDS, JUNE E	15 CARRIAGE HILL DR	240	65	4		20,575	53,368	73,943
EDWARDS, EDDIE	EDWARDS, JUNE E	23 RIVER ST	239	231			19,835	108,143	127,978
EDWARDS, JAMES P	EDWARDS, KRISTEN E	47 LETOURNEAU DR	245	41			27,923	64,131	92,054
EDWARDS, FOLLY L	EDWARDS, THELMA M.	3 JENNIFER LN	245	44			27,923	63,523	91,446
EICHIN, FREDERICK F		696 GILMORE POND RD	228	45			31,328	79,700	111,028
EK, CHANTY R		19 TYLER HILL RD	239	244			23,252	35,423	58,675
ELBERFELD, GEORGE R		164 NUTTING RD	246	63			21,083	51,866	72,949
ELFETHERLOU, GEORGE W	ELFETHERLOU, BRENDA L.	10 FOREST PARK	240	59	10		0	9,853	9,853
ELFETHERLOU, LARRY	ELFETHERLOU, THELMA	3 MEMORY LN	245	34			21,314	26,982	48,296
ELITE LAUNDRY CO INC	ELFETHERLOU, LARRY	45 FOREST PARK	240	59	45		0	13,994	13,994
ELITE LAUNDRY CO INC	& TIMOTHY P SMITH	6 LAUNDRY RD	238	290			22,176	64,355	86,531
ELITE LAUNDRY CO INC	& TIMOTHY P SMITH	4 LAUNDRY RD	238	292			19,835	9,604	29,439
ELITE LAUNDRY CO INC	& TIMOTHY P SMITH	10 LAUNDRY RD	238	290	1		17,945	28,622	46,567
ELITE LAUNDRY CO INC	& TIMOTHY P SMITH	38 PETERBOROUGH ST	238	293			36,707	22,726	59,433
ELLIOTT, ELSIE M		114 FOREST PARK	240	59	114		0	17,060	17,060
ELLIOTT, GERALD G		232 NORTH ST	237	56			23,418	61,806	85,224
ELLIOTT, KENNETH W		17 FOREST PARK	240	59	17		0	9,929	9,929
ELLIS, BEATRICE M		76 RIVER ST	239	72			18,680	29,407	48,087

TAXABLE PROPERTY

PROPERTY INVENTORY 2000 JAFFREY, NH

Owner	Co_Owner-s Name	Street Number	Street Name	Map	Block	Lot	Unit	Land Value	Improvements	Total Assesed	Parcel Value
ELLIS, BRUCE K	ELLIS, BRENDA J	10	HARLING ST	245	87			23,087	50,949	74,036	
ELLIS, MARILYN F		26	EASTWOOD DR	257	18			28,645	87,300	115,945	
ELLSTON JR, CLIFFORD	ELLSTON, JEAN F	493	MOUNTAIN RD	212	29			30,492	68,497	98,989	
ELSMORE, STEPHEN B	ELSMORE, TINA M	154	NUTTING RD	246	65			19,689	70,004	89,693	
EMERLEY, RICHARD H	EMERLEY, SARAH E	246	18 CRESTVIEW DR	246	18			25,369	74,716	100,085	
EMERSON, LARRY B	EMERSON, LESLEY E	110	TOWN FARM RD	247	12			25,849	91,290	117,139	
EMERSON, MARY HOPE		693	MOUNTAIN RD	213	1			46,152	93,234	139,386	
EMHART INDUSTRIES INC		0	WEBSTER ST	245	7	1		2,944	1,296	3,840	
EMOND III, LIONEL H	EMOND, LIANE L	3	ST JEAN ST	238	195	2		18,991	50,800	69,781	
ENGLISH, BRYAN D	ENGLISH, DEBRA W	86	THORNDIKE POND RD	229	27			16,962	0	16,962	
ENOS, CHARLES	ENOS, PHYLLIS	240	59 FOREST PARK	240	59	61		46,076	15,096	61,172	
EPSTEIN, BEATRICE		558	DUBLIN RD	231	16			122,175	43,545	165,720	
ERLING, MARIA E	SPANGLER, H. MORRIS, J.	343	WOODBOND RD	242	41			33,693	45,545	79,238	
ESHELMAN, ELVIN H	ESHELMAN, SHARON L	239	191 LIBBY CT	239	191			19,058	46,396	65,454	
ESTY, WAYNE M	ESTY, LAURA J	58	TOWN FARM RD	247	35			25,265	84,637	109,902	
EVANS, DOUGLAS G	EVANS, LORI A	248	30 SHERWOOD LN	248	30			9,474	83,269	92,743	
EVANS, MARSHALL G	EVANS CHERYL G	124	FITZWILLIAM RD	212	4			27,660	71,968	99,628	
FADER, BRIAN D		15	BETH CR	253	32			31,440	66,011	97,451	
FAIRBANKS, FRED H	FAIRBANKS, PRISCILLA A	45	GREAT RD	222	14			30,944	65,629	96,573	
FAIRBANKS, FRED H	FAIRBANKS, PRISCILLA A	222	11 INGALLS RD	222	11			3,882	0	3,882	
FARRELL, ROBERT L	FARRELL, JOAN M	159	SQUANTUM RD	243	37			32,588	78,071	110,659	
FARRIS, SCOTT D	FARRIS, JANE S	737	NORTH ST	249	3			27,346	97,864	125,212	
FAVREAU, PETER T	FAVREAU, TIMOTHY J	210	9 BRIGHAM RD REAR	210	9			4,040	0	4,040	
FEILE, ROBERT K	FEILE, PATRICIA	0	GIBBS RD	230	10			18,713	0	18,713	
FELCH TRUST, GLORIA H	FELCH, LINDA LOUISE	719	MOUNTAIN RD	204	12			29,944	73,562	103,506	
FELCH, LINDA LOUISE	FELCH, BARBARA	253	15 EVERGREEN LN	253	15			26,445	62,113	88,558	
FELLOW, RUSSELL M	* TAFI, ROBERT	239	29 FELCH RD	239	29			21,105	74,466	95,571	
FELTOWAN, RICHARD	FELTOWAN, RICHARD & PAQUETTE, JERULA G	282	GILSON RD	231	18			104,415	34,168	138,583	
FERNALD, MELVILLE L		62	STRATTON RD	239	167			19,036	10,472	29,508	
FERNALD, RICHARD		102	FOREST PARK	240	59	102		0	21,226	21,226	
FERRALL, PATRICIA M		4	MARK ST	238	150			21,649	86,828	110,477	
FERRALL, PAUL C	FERRALL, KRISTIN A	8	CARRIAGE HILL DR	239	274			20,490	49,392	69,882	
FIELD, DANIEL	FIELD, SHERILYN	82	STRATTON RD	239	162			18,538	55,303	73,841	
FIRST CHURCH IN JAFFREY		47	PROSPECT ST	237	18			19,689	42,161	61,850	
FIRTH, R GLENN		29	HATHORN RD	240	9			28,724	11,795	40,459	
FISCHER-VAN HOUTE, INGRID	ROTTINGHUIS, FREDERIQUE C	14	LABAN AINSWORTH WAY	228	72			30,357	496,109	526,466	
FISH, DANIEL F		21	JENNIFER LN	245	47			21,960	0	21,960	
FISH, FRED E	* FISH, DANIEL	236	SQUANTUM RD	243	3	1		35,248	65,529	100,777	
FISH, LILLIAN M		256	SQUANTUM RD	242	20			3,851	0	3,851	
FISH, TIMOTHY C	MORTON, SHARI A	12	PARENT ST	242	21			22,229	22,290	44,519	
FLESNER, CLAIRE		8	PARENT ST	238	208			18,974	72,063	91,037	
FLETCHER, CHARLES G		3	DIVAL COOP MH PARK	246	37	3		18,936	68,268	87,204	
FLINKSTROM, MARK A	FLETCHER, SUSAN H	91	HEATH RD	221	20			29,254	104,746	134,000	
	FLINKSTROM, ANITA J	48	NUTTING RD	245	91			20,653	45,503	66,156	

TAXABLE PROPERTY

PROPERTY INVENTORY 2000 JAFFEY, NH

Owner	Co. Owner's Name	Street Number	Street Name	Map	Block	Lot	Unit	Total Assessed Land Value	Total Assessed Improvements	Total Assessed Parcel Value
FOLEY, CYNTHIA G		723	NORTH ST	248	26			11,123	179,322	190,445
FONTAINE, ALFRED	FONTAINE, BLANCHE	10	LEFTINEN RD	253	22			35,380	82,994	118,374
FONTAINE, KEVIN C	FONTAINE, JUDITH A	253	21	253	21			25,875	45,572	71,447
FORCIER JR, JOSEPH F		31	PEACE DR	221	8			28,729	45,374	74,103
FORCIER, VALERIE A		8	BLAKE ST	238	2			15,141	58,231	73,372
FORD, HELEN		700	GILMORE FOND RD	228	44			43,482	104,510	147,992
FORD, HELEN		711	GILMORE FOND RD	228	50			29,153	3,713	32,866
FORDHAM, MICHAEL E	FORDHAM, KIMBERLY	11.4	STRAITON RD	239	155			20,439	48,860	69,299
FOREST RAMP ASSOCIATION INC		0	POINT RD	234	11			7,623	0	7,623
FOREST RAMP ASSOCIATION INC		0	FOND RD	234	20			30,375	0	30,375
FOREST RAMP ASSOCIATION INC		0	THORNDIKE FOND RD	234	20	1		24,916	0	24,916
FORREY, DAVID L	FORREY, KATHRYN C	45	MAIN ST	238	39			18,696	54,011	72,707
FOSTER III, WALTER H		476	SQUANTUM RD	257	4			23,462	60,226	83,688
FOSTER, BARBARA HUNTER		28	ERIN LN	245	68	2		26,529	43,316	69,845
FOUNTAINE, BERTRAND		551	THORNDIKE FOND RD	234	21			44,325	132,789	177,114
FOUNTAINE, JANICE M		463	THORNDIKE FOND RD	234	15			171,572	232,711	404,283
FRALLEY JR, JAMES E		26	HILLCREST RD	244	119			18,936	39,275	58,211
FRANKLIN, DANIEL W		53	CHARLOTTE ST	238	72			19,825	101,665	121,490
FRANTZ JR, LEROY L	FRANZEN-LANGA, ROBERT	739	NORTH ST	249	4			25,613	109,995	135,608
FRANTZ JR, LEROY L		24	PARK VIEW LN	239	150			23,714	56,185	79,899
FRANZEN-LANGA, ROBERT		158	BRYANT RD	236	26			35,892	0	35,892
FRASER, JAMES F	FRANTZ, SHANNON M	277	HADLEY RD	253	27			28,725	50,872	79,597
FRASER, MARK F	FRANZEN-LANGA, EMILY M	15	BURRINGTON ST	239	183			19,036	56,572	75,608
FRETBERG, MILDRED P	FRASER, BARBARA M	194	INGALLS RD	223	3			29,925	75,373	105,298
FRENCH, JEFFREY D	FRASER, SAMANTHA E	564	GILMORE FOND RD	227	29			116,728	74,022	190,750
FREY, KEVIN M	CLARK, ELIZABETH E	58	HOWARD HILL RD	240	65	1		20,900	37,028	57,928
FRITZ, SUSAN B		43	MONADNOCK VIEW DR	225	4			27,900	87,419	115,319
FRIZELL, KENNETH N		96	GILSON RD	230	39			103,797	74,168	177,965
FRIZELL, KENNETH N	FRIZELL, CALE M	0	INGALLS RD	223	1			1,485	0	1,485
FRYLUND, RUSSELL J	FRIZELL, CALE M	295	INGALLS RD	223	12			25,298	98,902	124,200
FRYLUND, RUSSELL J	FRYLUND, TADNA	188	INGALLS RD	222	6			27,525	58,656	86,181
FUHS, DARIN J	FRYLUND, TADNA C	0	INGALLS RD	223	4	A		2,134	0	2,134
FUKUDA, GLEN N	FUHS, SHARNE C	148	SHERWOOD LN	248	28			9,688	80,567	90,255
FUKUDA, GLEN N	FUKUDA, DIANE P	337	SQUANTUM RD	242	53			30,359	58,162	88,521
FURNIVAL, BARRY J		21	BURRINGTON ST	239	184			19,515	43,060	62,575
FURZE, RICHARD C		158	GREAT RD	221	18			34,575	142,319	176,894
FURZE, RICHARD C	FURNIVAL, ANN MARIE	11	PARADISE LN	246	57			21,649	92,192	113,841
FURZE, RICHARD C		0	PARADISE LN	246	58			20,839	0	20,839
FURZE, RICHARD C		18	GILMORE FOND RD	239	64			93,570	599,063	692,633
FYLEX HOUSING ASSOCIATES	GAGLIARDI, BONNIE F	55	DEAN FARM RD	246	41			25,265	62,514	87,779
GAGNE, RAYMOND D	GAGNE, ANNETTE M	10	BRENDAN LN	245	58			26,955	56,870	83,825
GAGNON, ANDRE P	GAGNON, BETTY I	65	LACY RD	239	2			21,209	34,581	55,790
GAGNON, ANDRE P	GAGNON, BETTY I	67	LACY RD	239	2	1		0	7,893	7,893
GAGNON, ELIANNA		20	PETERBOROUGH ST	238	302	1		0	17,525	17,525
GAGNON, ROBIN M		316	GREAT RD	211	33			31,560	58,941	90,501

TAXABLE PROPERTY

PROPERTY INVENTORY 2000 JAFFEY, NH

Owner	Co. Owner's Name	Street Number	Street Name	Map	Block	Lot	Unit	Total Assessed		
								Land Value	Improvements	Total Assessed
GALANTE, DAVID J	GALANTE, LISA O'NEIL	113	FOREST PARK	240	59	113		0	25,047	25,047
GALLUP, ABIGAIL E		220	4 MOUNTAIN RD	220	4			31,620	73,175	104,795
GARFIELD, CURTIS F	DESCHEMES, MARION	247	56 0 NORTH ST	247	56			15,925	0	15,925
GARFIELD, DONALD C		239	188 BURINGTON ST	239	188			19,271	47,650	66,921
GATES REVOCABLE TRUST		241	3 75 TENACRES RD	241	3			35,718	55,788	91,506
GAUTHER, ALFRED P	GAUTHER, CAROL A	244	62 7 BROOK ST	244	62			32,334	32,334	64,668
GAUTHER, KAREN E.		240	65 64 HOWARD HILL RD	240	65	2		20,491	56,238	76,729
GAUTHER, ROSS A		245	78 68 NUTTING RD	245	78			23,372	60,234	83,606
GAUTHER, ROSS A		229	4 0 MOUNTAIN RD	229	4			29,817	0	29,817
GERHUNG, FRED J	GERHUNG, LAURA H	231	11 608 DUBLIN RD	231	11			117,337	47,178	164,515
GEIKIE, E DUNCAN	GEIKIE, KAY-SUSAN	212	26 443 MOUNTAIN RD	212	26			31,651	86,426	118,077
GELOMAN, RICHARD A	GELOMAN, ELIZABETH J	239	240 49 RIVER ST	239	240			20,909	79,351	100,260
GENS, MICHAEL L	GENS, SHIRLEY M	244	41 13 FINE ST	244	41			15,229	41,466	56,695
GENTLE, DANIEL B	GENTLE, BEVERLY M	253	13 14 EVERGREEN LN	253	13			26,833	65,423	92,256
GENTRY, DANIEL W		244	82 6 GROVE ST	244	82			14,898	25,512	40,410
GEORGE, MICHAEL STEWART	GEORGE, CATHY HAGSTROM	253	14 0 EVERGREEN LN	253	14			3,400	0	3,400
GEORGE, MICHAEL STEWART	GEORGE, CATHY HAGSTROM	253	1 78 COLMAN RD	253	1			42,124	96,323	138,447
GETTY JR, GORDON A	GETTY, JULIANNA	211	14 419 GREAT RD	211	14			36,492	88,840	125,332
GIBBONS, HENRY H	GIBBONS, PAUL J	238	172 23 NORTH ST	238	172			18,936	113,898	132,834
GIBBONS, HENRY H	GIBBONS, PAUL J	238	171 21 NORTH ST	238	171			18,208	103,363	121,571
GIBSON, REBECCA KAISER		202	6 55 SHAKER RD	202	6			25,641	69,580	95,221
GIDDENS, DOROTHY A		238	261 25 PETERBOROUGH ST	238	261			21,170	53,023	74,193
GIFFORD, BRIAN J	GIFFORD, LAURA M	239	88 43 TURNPIKE RD	239	88			19,036	88,580	107,616
GILBERT, CHANDLER W		228	27 23 PARSONS LN	228	27			32,684	96,652	129,336
GILLESPIE, BEAU R	LINDENFELD, ELSA D	220	9 0 MOUNTAIN RD	220	9			77	0	77
GILLESPIE, BEAU R	LINDENFELD, ELSA D	220	10 315 MOUNTAIN RD	220	10			42,760	191,375	234,135
GILLESPIE, BEAU R	LINDENFELD, ELSA D	220	7 265 MOUNTAIN RD	220	7			28,573	49,290	77,863
GILLESPIE, BEAU R	LINDENFELD, ELSA D	221	11 0 GREAT RD	221	11			3,178	0	3,178
GILLESPIE, BEAU R	LINDENFELD, ELSA D	221	15 0 GREAT RD	221	15			443	0	443
GILLESPIE, BEAU R	LINDENFELD, ELSA D	220	11 0 MOUNTAIN RD	220	11			33	0	33
GILLESPIE, BEAU R	LINDENFELD, ELSA D	224	6 224 DUBLIN RD	224	6			34,290	82,806	117,096
GILLESPIE, HENRY R	LINDENFELD, ELSA D	248	22 546 NORTH ST	248	22			26,993	59,934	86,927
GIMMAN, NELSON H	GIMMAN, MARIE	240	59 39 FOREST PARK	240	59	39		0	15,597	15,597
GILMORE REALTY TRUST, B W		226	1 0 PEARBODY HILL RD	226	1			27,345	0	27,345
GILMORE, CYNTHIA C	R. & G. CHENEY & L. CHENE	230	23 186 GILSON RD	230	23			117,873	22,248	140,121
GINNA JR, ROBERT E	GINNA, MARGARET W	236	8 198 PROCTOR RD	236	8			28,643	67,578	96,221
GINNA JR, ROBERT E	GINNA, MARGARET W	236	20 0 PROCTOR RD	236	20			14,228	4,766	18,994
GINSBERG, HEIRS OF WILLIAM E		230	24 176 GILSON RD	230	24			118,683	141,821	260,504
GIRAGOSIAN, LINDA K		237	40 31 CUTTER HILL RD	237	40			32,519	119,683	152,202
GIRBACH, SHEILA		239	199 12 LIBBY CT	239	199			21,170	56,222	78,092
GIVEN TRUST, MICHAEL A		248	24 520 NORTH ST	248	24			27,420	107,038	134,458
GIVEN, CYNTHIA L	GIVEN III, AYLMER	238	42 49 MAIN ST	238	42			20,979	70,987	91,966
GIVEN, JOHN P		238	217 0 NORTH ST	238	217			18,895	0	18,895
GIVEN, MARY D		238	191 73 NORTH ST	238	191			20,661	49,336	69,997
GIVEN, STEPHEN		246	23 0 CRESTVIEW DR	246	23			19,105	0	19,105

TAXABLE PROPERTY

PROPERTY INVENTORY 2000

JAFFREY, NH

Owner	Co Owner's Name	Street Number	Street Name	Map	Block	Lot	Unit	Total Assessed Land Value	Total Assessed Improvements	Total Assessed Parcel Value
GIVEN, STEPHEN A		62	CRESTVIEW DR	246	22			27,450	121,005	148,455
GLAVEY, ALFRED F	GLAVEY, ESTELLE M	28	OLD KEENE RD	219	3			29,830	27,140	56,970
GLIMENAKIS, WILLIAM G		238	CHRISTIAN CT	238	297			3,720	0	3,720
GLIMENAKIS, WILLIAM G	GLIMENAKIS, JAMES & ANTHO	28	PETERBOROUGH ST	238	296			46,674	155,916	202,590
GODECKE, CRAIG W	GODECKE, LISA M.	17	CARRIAGE HILL DR	240	65	5		20,974	49,078	70,052
GOLDEN, PATRICIA A.		54	FOREST PARK	240	59	54		0	15,270	15,270
GOLDSMITH ET AL, ANN S		700	MOUNTAIN RD	213	3			34,372	187,337	221,709
GOOD, EVA E	LAFOND, EDITH M	19	GILMORE POND RD	239	50			20,661	35,125	55,786
GOODELL SR, DUANE E		11	FOREST PARK	240	59	11		0	9,710	9,710
GOODMAN, HAROLD H	GOODMAN, MARIA J	237	GILSON RD	231	30			22,041	52,975	75,016
GORDON, DONALD J	GORDON, GRACE E	230	59	231	30	94		0	22,313	22,313
GORDON, LISA M	GORDON, DIANE M	7	SUNNFIELD DR	245	88			19,551	33,534	53,085
GORDON, MITCHELL	GORDON, UNCHO	9	SPRUCE ST	244	57			15,062	48,489	63,551
GORDON, ROBERT B	GORDON, ROBERT B	153	GREAT RD	222	18			21,127	66,177	87,304
GORDON, ROBERT B		153	GREAT RD	222	19			2,723	0	2,723
GORDON, WILLIAM M	GORDON, WILLIAM M	14	COOLIDGE ST	245	84			19,603	57,723	77,326
GORECKI, CATHY-ANNE		385	GREAT RD	211	9			29,691	76,973	106,664
GOULD ET AL, DAVID STANTON		257	24	257	24	2		118	0	118
GOULD ETAL, DAVID STANTON		103	FRESCOTT RD	257	24	1		31,261	105,246	136,507
GRAM REV TRUST, COLETTE F		226	24	226	24	B		0	0	0
GRAM REV TRUST, COLETTE F		226	17	226	17	A		0	0	0
GRAM REV TRUST, COLETTE F		226	24	226	24	2		12,078	0	12,078
GRAM TRUST, HERBERT F		0	PEABODY HILL RD	226	24	1		3,078	0	3,078
GRAM TRUST, HERBERT F		270	GILMORE POND RD	226	17	B		140,872	105,363	246,235
GRAND VIEW REALTY TRUST		580	MOUNTAIN RD	212	17			49,658	469,897	519,555
GRAND VIEW REALTY TRUST		557	MOUNTAIN RD	212	15			6,833	59,709	66,542
GRANT, CLARA S		314	THORNDIKE POND RD	235	26			34,656	54,786	89,442
GRANT, CLARA S		0	THORNDIKE POND RD	235	4			18,364	0	18,364
GRANT, CLARA S		36	THORNDIKE POND RD	228	82			31,864	86,234	118,098
GRANT, JANET S		448	TURNPIKE RD	256	2			22,612	30,571	53,183
GRANT, ROBERTA C		30	RIDGECREST RD	245	125			22,856	50,771	73,627
GRAY, JAMES M	GRAY, KAREN M	14	HILLCREST RD	244	123			19,549	51,247	70,796
GREEN, ELIZABETH J.		240	59	240	59	43		0	21,347	21,347
GREEN, BRIAN J	GREEN, LAURIE A	14	STRATTON RD	239	218			18,538	69,293	87,831
GREEN, PATRICE J		786	GILMORE POND RD	228	37			35,534	143,970	179,504
GREENE ESTATE, FW		0	MOUNTAIN RD	228	55			9,169	0	9,169
GREENE ESTATE, FW		0	MOUNTAIN RD (REAR)	221	22			660	660	660
GREENE ESTATE, FW	GREENE, SUSAN V	776	GILMORE POND RD	228	38			29,547	37,124	66,671
GREENE, RANCHOFT	GILDONE, TONI D	785	GILMORE POND RD	228	55	2		33,209	128,785	161,994
GREENE, SAMUEL T		768	GILMORE POND RD	228	39			32,609	45,219	77,828
GREENE, THEODORE P	GREENOUGH, SUSAN E	9	CHESHIRE ST	245	136			15,682	67,451	83,133
GREENOUGH, PATRICK J		77	TENACHES RD	241	4			35,066	66,784	101,850
GREENWOOD, SCOTT A	GREENWOOD, ELAINE M	51	HARKNESS RD	228	102			33,734	164,571	198,305
GREGORY, ANOFAN T		13	CUTTER HILL RD	228	103			42,746	42,581	85,327
GREGORY, ANOFAN T		12	PANSONS LN	228	30			30,187	55,360	85,547

TAXABLE PROPERTY

PROPERTY INVENTORY 2000 JAFFEY, NH

Owner	Co_Owner-s Name	Street Number	Map Block	Lot	Unit	Total Assessed		
						Land Value	Improvements	Total Assessed
GREGORY, JUDITH P		831 MOUNTAIN RD	204 14			49,531	124,625	174,156
GREGORY, PHILIPPE A	LAFRENIERE, TAMMY L	48 LACY RD	239 23	1		23,117	42,458	65,275
GRENIER, GERARD A	GRENIER, ROSELYN C	14 CROSS ST	238 267			19,170	58,188	77,358
GRIER, GLEN CHIP	GRIER, TAMMY	109 RIVER ST	239 264			30,130	75,477	105,607
GRIER, GLEN CHIP	GRIER, TAMMY MAY	8 ERIN LN	245 70			29,888	67,602	97,490
GRIFFIN, ANN		287 GREAT RD	211 1			28,290	87,257	115,547
GRIFFIN, DAVID A	GRIFFIN, TAMMY J	55 NORTH ST	238 186			18,622	53,689	72,311
GRIFFIN, DAVID A	GRIFFIN, TAMMY J	270 GREAT RD	221 4			27,787	111,134	138,921
GRIFFIN, JOSEPH T	GRIFFIN, HELEN M	72 HIGHLAND AVE	238 89			24,437	61,586	86,023
GRIFFITH, HENRY G	GRIFFITH, LINDA L	143 BADLEY RD	254 19			26,775	35,055	61,830
GRIFFITH, MARION L	GRIFFITH, JACQUELINE L	158 PROCTOR RD	236 12			30,492	86,752	117,244
GRODIN, RICHARD A	GRODIN, EDITH L	71 PRESCOTT RD	257 23			31,029	123,576	154,605
GROSSO, GREGORY L	GROSSO, SUSAN B	57 PRESCOTT RD	257 21			29,133	79,446	108,579
GRUDA, RAYMOND & SHIRLEY		328 GREAT RD	211 32			31,530	80,035	111,565
GRUDA, RAYMOND S	GRUDA, SHIRLEY	0 GREAT RD	211 31			7,026	0	7,026
GRUMMON, LOUISE T		0 SQUANTUM RD	242 1			3,375	0	3,375
GRUMMON, LOUISE T		385 SQUANTUM RD	242 57			29,361	106,439	135,800
GUFFANTI, ROBERT T		0 SANDERS RD	251 16			4,000	0	4,000
GUITARD, MICHAEL D	GUFFANTI, JULIA F.	0 MOUNTAIN RD	220 29			28,750	0	28,750
GUITARD, MICHAEL D	GUITARD, AMANDA A	182 MOUNTAIN RD	220 28			26,644	4,992	31,636
GUMERSON ESTATE, WINIFRED		67 HARKNESS RD	237 45			22,511	26,100	48,611
GUNDLACH, THOMAS R	GUNDLACH, GWENDOLYN	11 JENNIFER LN	245 45			27,938	67,614	95,552
GUPTILL, ALFRED A		29 DARLIE DR	243 67			23,087	52,107	75,194
GUPTILL, FRANCIS		28 GILMORE FOND RD	239 63			18,740	43,155	61,895
GUPTILL, WILLIAM S		0 GREAT RD	211 4			1,370	0	1,370
HAASE, MICHAEL A	GUPTILL, NANCY M	21 SCOTT POND RD	207 9			31,912	95,396	127,308
HACKETT, BEATRICE	HAASE, JEAN M	10 CROSS ST	238 268			18,735	37,581	56,316
HADLEY PROPERTY INC		0 HADLEY RD	254 2			30,128	0	30,128
HADLEY PROPERTY INC		39 HADLEY RD	245 149			29,258	183,313	212,571
HADLEY, BENETA		7 DUVAL COOP MH PARK	246 37	7		0	154,055	154,055
HAGAN, JAMES D		45 DARLIE DR	243 71			23,087	7,932	31,019
HAGSTON, DOUGLAS W	HAGAN, CANDI D	4 MEMORY LN	245 36			19,864	58,084	77,948
HAIBEDEL, WILLIAM R	HAGSTON SR., CARL	4 LIBBY CT	239 201			22,137	28,830	48,694
HALPERRY, DAVID B	HALPERRY, LOUISE M	0 INGALLS RD	223 10			1,321	40,001	41,322
HALPERRY, JAMES T	HALPERRY, PAULINE R	104 RIVER ST	239 35			20,124	48,428	68,552
HALGREN JR, LEO E		69 NORTH ST	238 189			18,353	33,887	52,240
HALL, KIM R	HALL, DEBRA J	17 PARADISE LN	246 59			23,597	61,931	85,528
HAMILTON, ARTHUR H	HAMILTON, CYNTHIA E.	335 MAIN ST	228 20			36,905	109,170	146,075
HAMILTON, MARY C		20 RIVER ST	238 10			19,271	59,968	79,239
HAMILTON, RICHARD	HAMILTON, CAROL L.	36 FIRST TAVERN RD	229 15	1		29,407	51,399	80,806
HAMILTON, SYLVIA		0 HARKNESS RD	237 48 1			6,340	0	6,340
HAMILTON, SYLVIA		0 HARKNESS RD	237 48 2			688	0	688
HAMILTON, SYLVIA		0 HARKNESS RD	237 48 3			738	0	738
HAMILTON, SYLVIA		359 MAIN ST	228 24			28,227	92,425	120,652
HAMILTON, SYLVIA		724 MOUNTAIN RD	213 2			40,553	27,820	68,373
HAMLEN FHM TRUST, RICHARD K								

TAXABLE PROPERTY

PROPERTY INVENTORY 2000 JAFFEY, NH

Owner	Co-Owner-s Name	Street Number	Street Name	Map	Block	Lot	Unit	Total Assessed		
								Land Value	Improvements	Total Assessed
HAMLIN, LINDA KATHERN	HAMLIN, DAVID HUTCHINS	424	GILMORE POND RD	226	7			125,932	68,822	194,754
HAMMER, HANNAH R		0	BRYANT RD	228	93			5,245	0	5,245
HAMMER, HANNAH R		71	BRYANT RD	229	31			42,760	50,028	92,788
HAMMERMAN, EVELYN S		35	POINT RD	234	8			127,239	98,329	225,568
HAMPEY, BERNARD J		620	DUBLIN RD	231	10			105,301	41,266	146,567
HAMPEY, JEAN L		628	DUBLIN RD	233	3			105,238	94,984	200,222
HAMPEY, JEAN L		37	PETERBOROUGH ST	238	264			19,141	103,709	122,850
HAMPEY, JEAN L		0	DUBLIN RD	233	1			420	0	420
HAMPEY, JEAN L		0	NUTTING RD	246	54			2,744	0	2,744
HAMPEY, KEVIN L	HAMPEY, KAREN L	32	FIRST TAVERN RD	229	16			22,808	59,366	82,174
HANAN, DAVID L		136	PROCTOR RD	236	15			34,800	69,907	104,707
HANEY, GEMELA J		4	LINDEN ST	244	35			14,818	59,271	74,089
HANSON, ELLIS	HANEY, CHIERO	118	MOUNTAIN RD	229	2			27,818	59,709	87,527
HANSON, KAREN ANN		0	FITZWILLIAM RD	206	20			29,168	0	29,168
HANSON, MICHAEL P		58	PRESCOFT RD	257	14			27,878	51,883	79,761
HANSON, NORMA L	HANSON, EDITH B	60	HARKNESS RD	237	39			33,062	121,883	154,945
HAPP, HOWARD G	LEBEL JR, ROLAND A	8	LIBBY CT	239	207			21,083	62,426	83,509
HARDING, JOHN P	HAPP ANN MARIE	8	AETNA ST	239	207			18,787	53,022	71,809
HARON TRUST, SUZANNE	HARDING, DIANE D	10	FORCIER WAY	239	134			19,058	56,047	75,105
HARP, HARLEY C		29	MCCOY RD	230	48			32,085	84,704	116,789
HARP, JENNIFER		123	FOREST PARK	240	59	123		0	27,253	27,253
HARPER, ANTHONY A	HARPER, TERESA L	98	FOREST PARK	240	59	98		0	30,532	30,532
HARPIN, YVONNE		22	PEACE DR	221	9			26,329	51,508	77,837
HARRIS, JOHN W		95	FOREST PARK	240	59	95		0	22,223	22,223
HARRIS, WAYNE R		234	26	234	26			7,911	0	7,911
HARC TRUST, HELEN R	HARRIS, FLORENCE	39	HILLCREST RD	244	102			22,085	45,232	67,317
HART, CHRISTOPHER M		715	GILMORE POND RD	228	51			29,603	46,301	75,904
HARTWELL, BENJAMIN W	HART, MICHELLE D	5	CHESHIRE ST	245	135			15,682	58,494	74,176
HARTWELL, JODY A		103	FOREST PARK	240	59	103		0	30,658	30,658
HARTWELL, JODY A		7	BIRCH ST	244	60			14,976	33,618	48,594
HARTWELL, LINDA D		36	OAK ST	245	16			15,699	46,311	62,010
HARTWELL, NELSON A		27	OAK ST	245	17			15,229	41,438	56,667
HARVEY JR, HERBERT B	HARVEY, PAULINE J	49	PROSPECT DR	245	90			18,238	56,038	74,276
HARVEY JR, HERBERT H		4	SUNNYFIELD RD	237	19			20,438	40,228	60,666
HARVEY JR, HERBERT H		109	NUTTING RD	245	26			21,649	29,915	51,564
HARVEY JR, HERBERT H		13	GILMORE POND RD	239	49			22,878	127,100	149,978
HARVEY JR, HERBERT H		14	GILMORE POND RD	239	67			27,599	143,431	171,030
HARVEY, J CAMPBELL		0	GILSON RD	230	33			2,463	0	2,463
HARVEY, J CAMPBELL		54	MCCOY RD	230	17			31,770	65,645	97,415
HARVEY, MARY JANE		28	FOREST PARK	240	59	28		0	15,703	15,703
HARVEY, THOMAS		31	OAK ST	245	18			14,916	23,305	38,221
HASWELL, DEAN G	HASWELL, CYNTHIA M	84	HOWARD HILL RD	240	62			21,959	42,741	64,700
HASWELL, GEORGE D	HASWELL, JUDITH L	118	GREAT RD	222	23			34,575	63,450	98,025
HASKELL, RAY F	HASWELL, CARLA N	8	GILMORE POND RD	239	68			22,181	58,288	80,469
HAYTON, REGINALD W		26	NORTH ST	238	254			21,640	58,589	80,229

TAXABLE PROPERTY

PROPERTY INVENTORY 2000

JAFFEY, NH

Owner	Co. Owner's Name	Street Number	Street Name	Map	Block	Lot	Unit	Total Assessed Total Assessed Total Assessed		
								Land Value	Improvements	Parcel Value
BAUTANEN, ALAN W	HAUTANEN, JANET L	374	GREAT RD	211	27			30,492	49,181	79,673
BAUTANEN, BRUCE J	HAUTANEN, JANICE M	353	GREAT RD	211	5			33,825	58,838	92,663
BAUTANEN, EZINO J	HAUTANEN, MARIE S	9	MAPLE ST	244	64			13,452	21,513	34,965
BAUTANEN, JAMES E	HAUTANEN, ELAINE B	27	PINE ST	244	46			15,368	38,933	54,301
BAUTANEN, WALTER W	HAUTANEN, ELAINE B	171	RIVER ST	239	271			10,819	18,292	29,111
BAUTANEN, WALTER W	HAUTANEN, ELAINE B	169	RIVER ST	239	270			24,587	67,737	92,324
BAUTANEN, WILLIAM	HAUTANEN, AGNES V.	35	PINECREST RD	245	113			19,549	11,113	30,662
BAUTANEN, IVONNE	HAUTANEN, AGNES V.	245	114	37	PINECREST RD	245	114	20,473	9,277	29,750
BAVDEN, CATHERINE LEE	THURSTON, DAVID B.	37	POINT RD	234	9			129,750	376,079	505,829
BAYES, EDNA H	HAYES, MARIYS H	30	CHARLOTTE ST	238	48			17,058	56,923	73,981
BAYES, M HANLEY	HAYES, MARIYS H	86	SHERWOOD LN	249	8			48,454	145,852	194,286
BAYNES, JOSEPH	BAYNES, LAUREN	239	RIVER ST	239	78			21,649	40,904	62,553
BAYNES, WINNIFRED J	BAYNES, LAUREN	240	61	90	HOWARD HILL RD	240	61	22,137	34,564	56,701
BAZEN, ANN ELIETH	HEALY, GAIL P	45	TENACRES RD	240	99			42,132	65,654	107,786
BEALY, MICHAEL W	HEDMAN, ELLEN S	10	OAK ST	244	90			15,411	54,890	70,301
BEDMAN, C DAVID	HEDMAN, ELLEN S	244	132	244	132			153	0	153
BEDMAN, C DAVID	HEDMAN, ELLEN S	22	MOORE PIKE	244	131			28,546	102,804	131,350
BEDSTROM, DARLENE L. BROOKS	HEDSTROM, MILDRED	244	61	90	BIRCH ST	244	61	15,229	39,412	54,641
BEDSTROM, KENNETH	HEDSTROM, MILDRED	240	95	240	95			23,087	52,274	75,361
BEIL, BERNARD J	HELL, JOHN G	521	NORTH ST	248	11			24,176	49,800	73,976
BEIL, JOHN G	HELL, JOHN G	262	FITZWILLIAM RD	206	13			30,195	99,084	129,279
BEIL, JOHN G	HELL, JOHN G	0	OLD COUNTY RD	206	15			13,500	0	13,500
BEISEL, BRADLEY S	HEMSEL, BARBARA	111	INGALLS RD	223	7			26,027	178,980	205,007
BEISEL, BRADLEY S	HEMSEL, BARBARA	223	6	0	INGALLS RD	223	6	16,423	0	16,423
BEISEL, BARBARA	HENALUT, ANDRE	93	FOREST PARK	240	59	93		0	20,031	20,031
BENDERSON, JAMES L	HENDERSON, JANICE M.	8	BROOK ST	244	77			15,186	25,239	40,425
BENDERSON, ROBERT A	HENDERSON, ELAINE M	78	PROSPECT ST	237	27			21,856	39,286	61,142
BEUTRICH, RUSSELL E	D/E/A JAFFWOOD APT	142	MAIN ST	238	141			115,000	791,743	906,743
BESS, CAROL BORTELL	HEYWOOD, DELLA J	31	HARNES RD	228	100			25,927	64,225	90,152
BEYWOOD, ROBERT C	HEYWOOD, DELLA J	50	NORTH ST	238	229			18,451	56,295	74,746
BEYWOOD, ROBERT C	HEYWOOD, DELLA J	250	NORTH ST	237	55			60,052	31,831	91,883
BIDEMAY HILL TRUST	HEYWOOD, DELLA J	64	MCCOY RD	230	16			33,225	87,509	120,734
BIDEMAY HILL TRUST	HEYWOOD, DELLA J	230	32	0	GILSON RD	230	32	16,963	0	16,963
BIER, CHRISTINE M	WHITE BARBARA J	63	GILMORE POND RD	239	58			19,141	37,384	56,525
HIGGINS, NELSON	HILL, PATRICIA M	240	59	240	59	46		0	16,975	16,975
HILL, CHARLES T	HILL, PATRICIA M	9	OAK ST	239	90			15,246	47,748	62,994
HILL, MICHAEL	HILL, KATHERINE	16	FOREST PARK	240	59	16		0	11,619	11,619
HILL, RICHARD L	HILL, BRUCE W.	42	NUTTING RD	238	242			23,312	94,457	117,769
HILL, RICHARD L	HILL, BRUCE W.	45	SQUANTUM RD	244	22			21,889	48,661	70,550
HILL, SCOTT A	DUMAS, LYNN M	33	FOREST PARK	240	59	33		0	21,353	21,353
HILLMAN, HELEN M	HILLMAN, HELEN M	112	FITZWILLIAM RD	212	8			37,960	149,552	187,512
HILLSMITH, FANNIE	HILLTOP, LLC, JAFFREY	88	GILSON RD	230	41			102,732	39,402	142,134
HILLTOP, LLC, JAFFREY	HILLTOP, LLC, JAFFREY	0	MCCOY RD	230	51			871	0	871
HILLTOP, LLC, JAFFREY	HILLTOP, LLC, JAFFREY	0	GIBBS RD	230	13			3,495	0	3,495
HILLTOP, LLC, JAFFREY	HILLTOP, LLC, JAFFREY	0	GIBBS RD	230	12			1,403	0	1,403

TAXABLE PROPERTY

PROPERTY INVENTORY 2000

JAFFEY, NH

Owner	Co_Owner's Name	Street Number	Street Name	Map	Block	Lot	Unit	Total Assessed Land Value	Total Assessed Improvements	Total Assessed Parcel Value
HILTOP, LLC, JAFFREY		89	MCCOY RD	230	50			33,829	186,090	219,919
HILTOP, LLC, JAFFREY		230	0 GILSON RD	230	37			17,131	0	17,131
HINMAN, RAND J	HINMAN, JULIE ANN	26	SOUTH SHORE DR	240	31			23,822	78,644	102,466
HIPSON, PETER D	HIPSON, NANC	13	SOUTH SHORE DR	240	20			23,402	55,230	78,632
HODGKINS, GERALDINE	SMITH, WILLIAM P	123	SAWTELLE RD (REAR)	227	14			8,063	0	8,063
HODGKINS, GERALDINE		9	WHITE RD	245	132			14,958	15,717	30,675
HOFFMAN, DIANE FISH-		239	66 GILMORE POND RD	239	66			16,740	41,517	60,257
HOLLIS, A JOSEPHINE	HOLLIS, HOWARD	75	FOREST PARK	240	59	75		0	28,076	28,076
HOLLISTER TRUST, CAROLINE KRAU		252	HALFWAY HOUSE RD	214	1			23,569	94,574	118,143
HOLMES, BERNARD G	HOLMES, DIANE L.	234	3	25	POINT RD			113,256	56,879	170,135
HOME MORTGAGE INC, WELLS FARGO		60	WEBSTER ST	244	67			14,810	27,941	42,751
HORNAK, TONI M		108	FOREST PARK	240	59	108		0	25,386	25,386
HORNAK, WILLIAM A		411	NUTTING RD	245	62			27,923	102,271	130,194
HORTON, JAMES B	HORTON, MARY JANE	573	THORNDIKE POND RD	234	25			131,465	26,401	157,866
HOTALING, MICHAEL D	HOTALING, KYLE N	7	LAKWOOD DR	240	35			23,102	77,984	101,086
HOUCK, MARSHA		253	2	4	NUTTING RD			4,346	0	4,346
BOUGHTON REV TRUST, NORMA A		254	11	245	11			24,277	66,711	90,988
HOUSER II, HORACE MILTON		246	52	2	NUTTING RD			29,775	0	29,775
HOUSTON FRUIT, PATRICIA J		285	10	23,326	285	10		23,326	66,144	89,470
HOUSTON, DAVID J		245	126	20	RIDGECREST RD			33,626	113,466	133,626
HOUSTON, DAVID J		244	71	26	KNIGHT ST			33,063	157,655	190,718
HOWARD, CAROLYN C		75	WEBSTER ST	244	59			29,785	41,368	71,153
HOWARD, NANCY H		279	MOUNTAIN RD	220	8			33,693	86,587	120,280
HOWE JR, WILLIAM J	PHILLIPS, WILLIAM B	58	FOREST PARK	240	59	58		0	17,175	17,175
HOWE, WAREEN M	HOWE, SANDRA J	20	FOREST PARK	240	59	20		0	12,181	12,181
HOYT, ANDREW	HOWE, WILLIAM J JR	8	DUAL COOP MR PARK	246	37	8		0	9,439	9,439
HONES JR, JOHN ANTHONY	HOWE, MARILYN M	0	GILMORE POND RD	228	49			38,378	0	38,378
HUBBARD, JOHN V		34	NORTH ST	238	253			18,818	30,067	48,885
HUBBARD, JOHN V		53	TROTTLING PARK RD	240	74	A		8,751	9,731	18,482
HUMMEL, EDWARD PATRICK	HUMMEL, RITA MARY	76	GILSON RD	230	43			35,719	44,854	80,573
HUNNEWELL, CURTIS W	HUNNEWELL, NANCY W	0	GILSON RD	230	31			1,707	0	1,707
HUNT ESTATE, LEON H	JIM HUNT	6	SOUTH SHORE DR	240	34			23,087	76,629	99,716
HUNT ET AL, GREGORY W		477	MOUNTAIN RD	212	28			33,381	97,934	131,315
HUNT, ARTHUR		14	PROSPECT ST	238	135			24,889	53,508	75,397
HUNT, GREGORY W		139	GILSON RD	230	22			37,965	103,041	141,006
HUNT, KRISTIN L	HUNT, SUSAN C	30	SQUANTUM RD	239	139			21,649	48,219	69,868
HURT, EDWARD W	BAIRD, BRIAN M.	136	GILSON RD	230	27			16,779	3,370	20,149
HURT, EDWARD W	HUOT, JOUCE E	38	BALDWIN RD	246	37	1		0	8,934	8,934
HURLIN QUALF PERS RES TRST NO 8		352	WOODBOUND RD	242	25	10		25,404	36,164	61,568
HURLIN, NATHAN		367	THORNDIKE POND RD	235	12			23,052	29,185	52,237
HURLIN, NATHAN		0	THORNDIKE POND RD	235	14			121,375	182,463	303,838
HURLIN, NATHAN		0	THORNDIKE POND RD	235	15			8,930	7,885	16,815
HURLIN, NATHAN		378	THORNDIKE POND RD	235	19			36,775	79,273	116,048
HURLIN, NATHAN		400	THORNDIKE POND RD	235	18			35,719	0	35,719

TAXABLE PROPERTY

PROPERTY INVENTORY 2000 JAFFEY, NH

Owner	Co. Owner's Name	Street	Map	Block	Lot	Unit	Land Value	Improvements	Total Assessed	Parcel Value
BYVARINEN, FRANCES M		18 PARADISE LN	246	60			23,237	58,473	81,710	
INTERNATIONAL CHURCH	OF THE FOURSQUARE GOSPEL	0 NUTTING RD	254	12			5,543	0	5,543	
IRISH, ERLINE E (HAUTAMENEN)		3 JUNIPER ST	244	78			14,958	34,779	49,737	
IRVINE, CHRISTINE A	GRANT, SCOTT A	12 FOREST PARK	240	59	12		0	17,722	17,722	
ISAACS, NANCY B		39 BIKLER WAY	212	5			25,410	85,290	110,700	
J HADLEY ESTATE, FRANKLIN	% HADLEY, WILLIS O	322 SQUANTUM RD	242	10			24,152	24,293	48,445	
JACK JR, WILLIAM H	JACK, BETTY J	65 SHAKER RD	202	5			24,014	66,766	90,780	
JACKMAN, RALEH	% FORTIN, WILFRED L	0 CHESTVIEW DR	246	14			29,640	0	29,640	
JACKSON, BRADLEY C		0 NORTH ST	238	211			39,973	0	39,973	
JACKSON, BRADLEY C		139 OLD SHARON RD	255	4			28,512	60,089	88,601	
JACKSON, BRADLEY C		0 PETERSBOROUGH ST	254	14			29,475	0	29,475	
JACKSON, BRADLEY C		30 HOWARD HILL RD	239	276			25,659	66,946	92,605	
JACKSON, WILLIAM L	JACKSON, JANET I	29 POINT RD	234	5			113,256	99,019	212,275	
JACOB EVANS	CARLENE EVANS	13 ROWLEY CIR	238	91			19,942	87,682	107,624	
JACOBETZ, JOSEPH F	JACOBETZ, LUCETTE A	23 NELSON CIR	244	116			23,613	48,827	72,440	
JACOBETZ, RICHARD G	JACOBETZ, JUDITH A	40 FITZWILLIAM RD	212	12			34,975	54,116	89,091	
JACOBETZ, RICHARD G	JACOBETZ, JUDITH A	0 MOUNTAIN RD	212	13			56	0	56	
JACOBS, PAUL	JACOBS, SARAH D	402 THORNDIKE FOND RD	235	17			36,325	33,951	70,276	
JACOBY, MARY		295 TOWN FARM RD	252	6			41,242	317,870	359,112	
JACOBY, MARY		0 TOWN FARM RD	252	4			391	0	391	
JACOBY, MARY M		0 TOWN FARM RD	252	2			29,652	480	30,132	
JAFFEY CENTER VILLAGE		0 MAIN ST	228	91			29,635	0	29,635	
JAFFEY BIELE CHURCH		133 TURNPIKE RD	244	126			35,025	895,325	930,350	
JAFFEY CENTER HOUSING ASSOC		27 CROSS ST	238	282			18,936	0	18,936	
JAFFEY CENTER HOUSING ASSOC		23 CROSS ST	238	281			18,538	60,181	78,719	
JAFFEY CENTER VILLAGE		0 MOUNTAIN RD	228	56			22,320	0	22,320	
JAFFEY CENTER VILLAGE		0 MAIN ST	228	75			32,444	0	32,444	
JAFFEY CENTER VILLAGE		0 MAIN ST	228	86			35,594	0	35,594	
JAFFEY CENTER VILLAGE	IMPROVEMENT SOCIETY	0 MAIN ST	228	110			941	0	941	
JAFFEY CENTER VILLAGE		39 THORNDIKE FOND RD	228	80			28,654	67,187	95,841	
JAFFEY FAMILY ASSOCIATES		6 POPLAR CT	238	285			119,200	779,115	898,315	
JAFFEY GILMORE FOUNDATION		40 MAIN ST	238	162			80,935	311,066	392,001	
JAFFEY HISTORICAL SOCIETY		382 MAIN ST	228	88			25,245	15,551	40,796	
JAFFEY HOUSING ASSOCIATES LTD		28 GOODNOW ST	238	175			18,974	108,900	127,874	
JAFFEY MUN AIRPORT DEV CORP		192 TURNPIKE RD	244	3			81,975	121,927	203,902	
JAFFEY PROFESSIONAL RLY CO		123 MAIN ST	238	105			32,500	172,517	205,017	
JAFFEY SQUARE MASONIC CORP		40 CHARLONNE ST	238	46			24,001	96,847	120,848	
JAFFEY VETERANS	JOHN TELIXIRA TREAS. LODG	0 PETERSBOROUGH ST	245	127	1		25,415	1,800	27,215	
JAFFEY VETERANS INC		12 HATHORN RD	240	10			28,485	608,365	636,850	
JAFFEY WAR MEMORIAL COMMITTEE		0 RIVER ST	238	6			9,636	0	9,636	
JAFFEY WOMAN'S CLUB		33 MAIN ST	238	36			47,909	97,013	144,922	
JAFFEY, TOWN OF		0 FITZWILLIAM RD	211	38			1,750	0	1,750	
JAFFEY, TOWN OF		0 SAWTELLE RD	228	2			3,798	0	3,798	
JAFFEY, TOWN OF		15 LABAN AINSWORTH WAY	228	68			34,364	104,482	138,846	
JAFFEY, TOWN OF		0 BLACKBERRY LN	228	67			33,509	7,344	40,853	

TAXABLE PROPERTY

PROPERTY INVENTORY 2000 JAFFEY, NH

Owner	Co. Owner's Name	Street Number Street Name	Map	Block	Lot	Unit	Total Assessed			Parcel Value
							Land Value	Improvements	Total Assessed	
JAFFEY, TOWN OF		0 HALFWAY HOUSE RD	REA	215	1		938	0	938	0
JAFFEY, TOWN OF		0 HARNESS RD		228	99		32,834	0	32,834	0
JAFFEY, TOWN OF		0 MOUNTAIN RD NEAR		203	6		32,520	0	32,520	0
JAFFEY, TOWN OF		0 DUBLIN RD		231	14		249,810	1,184	250,994	1,184
JAFFEY, TOWN OF		0 MAIN ST		238	118		3,807	0	3,807	0
JAFFEY, TOWN OF		0 RIVER ST		239	279		4,972	0	4,972	0
JAFFEY, TOWN OF		10 GOODNOW ST		238	165		51,894	160,750	212,644	160,750
JAFFEY, TOWN OF		0 LEHTINEN TO P'BORO L		253	33	1	2,788	0	2,788	0
JAFFEY, TOWN OF		104 TURNPIKE RD - WELL H		244	23		84,625	93,532	178,157	93,532
JAFFEY, TOWN OF		0 POOLE RD (REAR)		219	6		48,158	0	48,158	0
JAFFEY, TOWN OF		43 WEBSTER ST		245	8		15,726	35,479	51,205	35,479
JAFFEY, TOWN OF		0 QUANTUM RD		243	38		26,833	2,082	28,915	2,082
JAFFEY, TOWN OF		0 OLD COUNTY RD REAR		206	16		23,087	0	23,087	0
JAFFEY, TOWN OF		31 HOWARD HILL RD		239	140		140,588	8,229	148,817	8,229
JAFFEY, TOWN OF		0 GOODNOW ST		238	234	1	1,391	0	1,391	0
JAFFEY, TOWN OF		0 LACY RD		239	1		36,851	0	36,851	0
JAFFEY, TOWN OF		0 ERIN LN		245	68	1	4,704	2,209	6,913	2,209
JAFFEY, TOWN OF		0 NUTTING RD		238	233		11,761	1,260	13,021	1,260
JAFFEY, TOWN OF		111 MOUNTAIN RD		220	22	1	23,697	3,640	27,337	3,640
JAFFEY, TOWN OF		0 RIVER ST		240	100	102	74,476	0	74,476	0
JAFFEY, TOWN OF		0 WOODBOUND RD		242	34		23,592	7,200	30,792	7,200
JAFFEY, TOWN OF		26 MAIN ST		238	166		56,192	203,733	259,925	203,733
JAFFEY, TOWN OF		0 HILLCREST TO WEBSTER		245	2		2,448	0	2,448	0
JAFFEY, TOWN OF		163 MOUNTAIN RD		220	1		25,848	44,229	70,077	44,229
JAFFEY, TOWN OF		0 NEAR SCOTT POND		207	10		23,087	0	23,087	0
JAFFEY, TOWN OF		0 QUANTUM RD		243	9		7,958	0	7,958	0
JAFFEY, TOWN OF		0 HADLEY RD		253	37		2,648	0	2,648	0
JAFFEY, TOWN OF		0 GAP MOUNTAIN RD		206	8		2,265	0	2,265	0
JAFFEY, TOWN OF		138 TURNPIKE RD		244	7	1	28,697	321,239	349,936	321,239
JAFFEY, TOWN OF		2 OLD SHARON RD		254	1		147,205	3,381,698	3,528,903	3,381,698
JAFFEY, TOWN OF		0 STRATTON RD		239	159		50,064	0	50,064	0
JAFFEY, TOWN OF		38 MAIN ST		238	163		55,343	535,894	591,237	535,894
JAFFEY, TOWN OF		0 MAIN ST		238	119		1,925	12,319	14,244	12,319
JAFFEY, TOWN OF		23 KNIGHT ST		244	65		31,495	133,953	165,448	133,953
JAFFEY, TOWN OF		0 STRATTON RD		244	17		39,548	0	39,548	0
JAFFEY, TOWN OF		10 MAIN ST		240	15		68,483	0	68,483	0
JAFFEY/RIDGE COOP SCHOOL DIS		1 CORANT WAY		239	114		314,500	4,827,856	5,142,356	4,827,856
JALBERT, ROBERT P	JALBERT, CAROLYN F	68 NORTH ST		238	224		20,840	69,170	90,010	69,170
JALBERT, ROBERT P	JALBERT, CAROLYN F	22 FOREST PARK		240	59	22	9,381	0	9,381	0
JALBERT, ROBERT P	JALBERT, CAROLYN F	36 RIDGECREST RD		245	124		23,052	42,660	65,712	42,660
JALBERT, ROBERT P	JALBERT, CAROLYN F	583 FITZWILLIAM RD		208	2		29,775	59,764	89,539	59,764
JALBERT, ROBERT P	JALBERT, CAROLYN F	16 TAFT RD		243	12		37,811	39,250	77,061	39,250
JALBERT, ROBERT P	JALBERT, CAROLYN F	822 MOUNTAIN RD		204	9		49,531	93,581	143,112	93,581
JALBERT, ROBERT P	JALBERT, CAROLYN F	218 CRESTVIEW DR		247	17		26,805	67,151	93,956	67,151
JALBERT, ROBERT P	JALBERT, CAROLYN F	545 DUBLIN RD		231	7		45,625	50,699	96,324	50,699

TAXABLE PROPERTY

PROPERTY INVENTORY 2000 JAFFEY, NH

Owner	Co_Owner-s Name	Street Number	Street	Map	Block	Lot	Unit	Total Assessed Land Value	Total Assessed Improvements	Total Assessed Parcel Value
JEWELL, DAVID O	JEWELL, WILMA H		489 DUBLIN RD	231	4			40,425	24,583	65,008
JEWELL, DEXTER L	JEWELL, SUZANNE		209 GILSON RD	231	28			33,495	62,647	96,142
JOAQUIN, SEBASTIAN D	JOAQUIN, TANYA M		239 GILSON RD	239	161			23,937	65,910	89,847
JOHANSON FARM TRUST, LILLI M	JOHANSON, SVEN A		327 NORTH ST	247	46			23,043	34,074	57,117
JOHANSON, INGRID L			51 JOHANSON DR	248	21			37,912	42,245	80,157
JOHANSON, INGRID L			0 NORTH ST	248	20			3,248	32,000	35,248
JOHANSON, SVEN A			665 NORTH ST	248	16			30,517	25,612	56,129
JOHN J. SAMPIERI	PAUL D. SAMPIERI		0 NORTH ST	248	15			2,088	0	2,088
JOHNSON, DEBRA A			92 STRATTON RD	239	160			23,687	31,929	55,616
JOHNSON, ELIZABETH			16 BRENDAN LN	245	57			27,749	54,586	82,335
JOHNSON, ELIZABETH B	JOHNSON, WILLIAM H		544 TURNPIKE RD	257	16			27,195	50,042	77,237
JOHNSON, JONELL M			49 FITZGERALD DR	244	8			75,775	705,484	781,259
JOHNSON, MARK D			23 MAIN ST	238	18			44,710	48,558	93,268
JOHNSON, SVEA JOHANSON			5 NUTTING RD	238	231			21,336	55,799	77,135
JOHNSTON, THOMAS B	MARTINEAU, RAMONA R		401 GILMORE POND RD	226	4			49,263	24,857	74,120
JONES, ANDREW K			0 FISKE RD (REAR)	235	33			3,556	0	3,556
JONES, ROBERT R	JOHNSTON, CATHERINE L.		380 NORTH ST	247	41	1		31,295	67,287	98,582
JONES, WILLIAM			4 WARFIELD RD	212	33			25,538	46,922	72,460
JONLONIS, BETTY ANN			5 SOUTH SHORE DR	240	19			23,087	53,731	76,818
KABAT, LAWRENCE W			22 HUNT RD	243	58			19,825	55,006	74,831
KACHADOORIAN, GENA MARIE			46 WEBSTER ST	245	13			14,916	32,143	47,059
KACHADOORIAN, VIRGINIA STAR			48 SOUTH SHORE DR	240	28			28,532	72,715	101,247
KALLIE, KAREN	KABAT, JOYCE F		56 SQUANTUM RD	244	13			19,563	47,355	67,355
KALLAMAN, SANDRA H			32 HOWARD HILL RD	239	275			18,581	49,392	67,973
KALLAMAN, SANDRA H			15 SKYLINE DR	253	6			23,522	72,221	95,743
KALLMAN, SANDRA H	MCGAUGHEY, BRIAN		0 PARKER RD	251	6	1		2,012	0	2,012
KAMINSKI, BERNARD J			57 PARKER RD	250	1			25,605	160,924	186,529
KAMON CONSTRUCTION INC			0 PARKER RD	251	7			330	0	330
KARLSBERGER, LOIS ROWELL	KAMINSKI, GLORIA		275 TURNPIKE RD	244	135			27,375	147,775	175,150
KARLSBERGER, LOIS ROWELL			0 MOUNTAIN RD	229	3			29,255	0	29,255
KARLSBERGER, ROBERT L			324 THORNDIKE POND RD	235	24			38,325	33,356	71,681
KARLSEN, BRIAN K			0 THORNDIKE POND RD	235	5			8,820	0	8,820
KAUFHOLD, PETER F	KARLSBERGER, LOIS ROWELL		316 THORNDIKE POND RD	235	25			37,635	180,888	218,523
KAUFMANN, PETER L	KARLSEN, REBECCA M		59 CRESTVIEW DR	246	8			21,879	62,017	83,896
KAVOURAS, STEPHANIE GAIL	KAUFHOLD, BETSEY F		5 BETH CR	253	30			30,187	92,039	122,226
KEAR, KELLY J	KAUFFMAN, BARBARA R		79 DEAN FARM RD	246	46			26,625	49,987	76,612
KEATING, ANTHUR W	KEAR, BRUCE J		15 ELLISON ST	239	98			18,818	68,993	87,811
KEATING, PETER M	KEATING, MARGA H		9 PARENT ST	238	205			18,787	75,844	94,631
KEATING, PETER M	KEATING, SHIRLEY A		21 DUBLIN RD	229	6			27,788	44,948	72,736
KEEGAN ET AL, KERRY E	KEATING, SHIRLEY A		16 WHEELER ST	239	178			21,331	59,291	80,622
KEEGAN, RICHARD W			0 BURKINGTON ST	239	182			3,746	0	3,746
KEENAN, RICHARD W			160 SANDY LN	227	17			27,878	89,519	117,397
KEENAN, MATTHEW S			0 AMOS FORTUNE RD	246	28			29,790	0	29,790
			15 AMOS FORTUNE RD	237	57			26,450	76,606	103,056
			97 THORNDIKE POND RD	229	21			16,624	0	16,624

TAXABLE PROPERTY

PROPERTY INVENTORY 2000 JAFFEY, NH

Owner	Co. Owner--s Name	Street	Number	Street Name	Map	Block	Lot	Unit	Land Value	Improvements	Total Assessed	Total Assessed	Parcel Value
KENEY III, NORWOOD H		165 CRESTVIEW DR	247		27				111,106		138,736		
KELL TRUST, LOUISE M		12 BLACKBERRY LN	228		70				56,865		239,334		
KELLY, ANN MARIE		0 PROSPECT ST	238		130				4,831		0		4,831
KEMMIS, NANCY G		643 GILMORE POND RD	227		9				27,878	36,402	64,280		
KENNETH, JOHN		266 MOUNTAIN RD	220		23				33,275	163,844	130,769		
KEMP, DAVID E		49 CHARLONNE ST	238		70				19,141	94,602	113,743		
KENNEDY, GWEN S		763 GILMORE POND RD	228		53		1		31,563	57,484	89,047		
KENYON, ROSS G		27 GILMORE POND RD	239		51				20,935	55,310	76,245		
KEOUGH, BRUCE W		0 GILMORE POND RD	226		5				2,069	0	2,069		
KERR, LLOYD		0 SANDY LN	227		16				735	0	735		
KERVIN, TIMOTHY A		12 HOWARD HILL RD	239		153				22,477	39,289	61,766		
KEPOLA, WARREN R		0 GILMORE POND RD (REA	239		69				5,355	0	5,355		
KIDD, MARY H		63 THORNDIKE POND RD	229		19				43,715	101,309	145,024		
KILLIUS, RUTH E		25 CHARLONNE ST UNIT 1	238		57				15,395	48,854	64,249		
KIM, RY T		72 MICHIGAN RD	240		54				23,087	53,584	76,671		
KIMBALL FARM OF JAFFREY		166 TURNPIKE RD	244		6				35,190	151,056	186,246		
KIMBALL, MICHAEL S		152 TURNPIKE RD	244		7				29,025	112,747	141,772		
KIMBALL, MICHAEL S		481 THORNDIKE POND RD	234		16				147,713	64,205	211,918		
KINCAID, JEFFREY A		34 ROWLEY CIR	238		95				20,042	50,833	70,875		
KING MEG CO		291 SQUANTUM RD	242		45				30,737	180,037	210,774		
KING, CHRISTINE		668 GILMORE POND RD	227		26				24,829	62,037	86,866		
KING, DOROTHY		478 NORTH ST	247		57				27,135	50,557	77,692		
KING, WALTER L		17 FIRST TAVERN RD	228		64				27,808	103,136	130,944		
KIPLING (FKA PERRAS), JILL A		66 FOREST PARK	240		59		66		0	14,815	14,815		
KIRSCH, LAWRENCE J		566 GILMORE POND RD	227		28				126,280	111,449	237,729		
KITTELL, JASON W		20 CUTTER HILL RD	237		43				35,127	104,856	139,983		
KLINE, BERNARD M		74 SHERWOOD LN	249		9				44,415	271,534	271,534		
KLINE, BERNARD M		0 SHERWOOD LN	249		22				46,418	0	46,418		
KLINE, ROBERTA		0 SHERWOOD LN	249		25				9,801	0	9,801		
KLUCK, JAMES J		359 NORTH ST	247		48				22,651	21,496	44,147		
KNIGHT, HAROLD W		59 TROTTING PARK RD	240		75				35,505	50,346	85,851		
KNIGHT, RICHARD C		0 RED GATE RD	210		1				2,556	0	2,556		
KNIGHT, RICHARD C		0 RED GATE RD	210		6				921	0	921		
KNIGHT, RICHARD C		0 RED GATE RD	210		2				6,375	0	6,375		
KNIGHT, THELMA W		254 BRYANT RD	236		21				48,575	26,209	74,784		
KNIGHT-QUELETTE, LYNN D		114 NORTH ST	238		250				18,740	79,439	98,179		
KNOWLTON, RITA M		55 WEBSTER ST	245		10				15,551	49,923	65,474		
KOCH, CHARLES E		40 RIDGECREST RD	245		123				20,857	50,167	71,024		
KOCH, MARGUERITE		4 DUVAL COOP ME PARK	246		37		4		0	13,186	13,186		
KOHLMORGAN HOSPITALITY		301 WOODBOUND RD	242		37				42,432	49,132	91,564		
KORDA, ALANA D		314 NORTH ST	247		45				33,330	75,103	108,433		
KORONA, GEORGE		30 HIGHLAND AVE	238		100				25,802	63,337	89,139		
KORFI, BETTE A		25 CHARLONNE ST UNIT 7	238		63				15,395	48,654	64,049		
KOSKI, WAYNE A		30 LACY RD	239		25				20,124	55,270	75,394		
KOT, ROGER M		9 BROOK ST	244		63				15,682	51,770	67,452		

TAXABLE PROPERTY

PROPERTY INVENTORY 2000

JAFFEY, NH

Owner	Co_Owner's Name	Street Number	Street Name	Map	Block	Lot	Unit	Total Assesed Land Value	Total Assesed Improvements	Total Assesed Parcel Value
KOWALSKI, NANCY JULIA		99	MICHIGAN RD	240	91			23,087	61,666	84,753
KRAUSE TRUST, HELEN B		60	WATCHPOINT	237	35			40,275	197,359	237,674
KRAUSE TRUST, HELEN B		0	HARKNESS RD	237	38			29,795	0	29,795
KRAUSE TRUST, HELEN B		0	HARKNESS RD	237	34			1,143	0	1,143
KRAUSE TRUST, HELEN B		0	MAIN ST	237	2			738	0	738
KRESSE, MARK W	LYON, SARA C	458	SQUANTUM RD	257	7			21,519	49,460	70,979
KROOK, STEVEN E		0	HIGHLAND AVE	238	86	1		16,355	0	16,355
KROOK, STEVEN E		0	AMOS FORTUNE RD	246	71			3,938	0	3,938
KROOK, STEVEN E		32	FITZGERALD DR	244	31			72,775	291,634	364,409
KROOK, STEVEN E		79	HADLEY RD	254	5			26,973	202,875	229,848
KRUG, SHAWN M	KRUG, SUSAN C	10	MEADOW LN	239	47			19,698	11,371	31,069
KRUSE TRUST, DEBORAH D		196	GILSON RD	231	27			120,675	139,712	260,387
KUBLECK, JAMES R		91	FOREST PARK	240	59	91		0	20,126	20,126
KULLGREN, BARBARA A		11	PINECREST ST	245	109			21,640	80,869	82,509
KUMPH, DANA M	KUMPH, MARY BETH	31	PROSPECT ST	238	124			21,391	53,148	74,539
KWIECIEN, ILONA	EJSMONT, NINA	224	INGALLS RD	223	2	3		26,435	0	26,435
L'ECUYER, DAVID I		78	FOREST PARK	240	59	78		0	19,919	19,919
LAASAL, HICHAME		88	SQUANTUM RD	243	20			19,271	58,529	77,800
LABONTE, DOROTHY		446	SQUANTUM RD	257	9			23,477	60,025	83,502
LABONTE, ESTATE OF ALBERT		0	PROSPECT ST	238	127			54,279	0	54,279
LABONTE, ESTATE OF ALBERT		16	BOURGOIS ST	238	275	1		18,353	22,936	41,289
LABONTE, ESTATE OF ALBERT		18	BOURGOIS ST	238	275			17,715	12,954	30,669
LABONTE, ESTATE OF ALBERT		442	SQUANTUM RD	257	10			21,563	71,416	92,979
LABRIE, DONALD	LABRIE, MARY ANNE	363	WOODBOUND RD	243	44			19,036	104,680	123,716
LABRIE, PHILIP R	LABRIE, JEANNE L	46	CHARLONNE ST	238	45			35,457	26,106	61,563
LACASSE, DALE A		0	FITZWILLIAM RD	221	14			1,481	0	1,481
LACROIX, DANIEL M	LACROIX, LISA A	39	GILMORE POND RD	239	54			21,307	57,287	78,594
LACROIX, JANET		40	RED GATE RD	211	11			29,235	41,612	70,847
LAFLEUR, MARK R	LAFLEUR, LISA M	119	TURNPIKE RD	244	125A			3,812	0	3,812
LAFLEUR, MARK R		80	HEATH RD	244	125			21,563	55,398	76,961
LAFLEUR, W CARL		31	FOREST PARK	228	112	31		34,620	88,880	123,500
LAFORTE, BRENDA LEE	KOKOSZKA, KATHALEEN J	240	FOREST PARK	240	59			24,035	24,035	48,070
LAFRANCE, DAVID J	HUNT, MARIE THERESE	34	PETERSBOROUGH ST	238	295			19,800	41,237	61,037
LAFRENIERE, DOROTHY A	LAFRENIERE, JOHN A	0	MICHIGAN RD	240	70			26,837	27,279	54,116
LAFRENIERE, DOROTHY A	LAFRENIERE, JOHN A	360	GILMORE POND RD	226	13			34,954	25,352	60,306
LAFRENIERE, DOROTHY A	LAFRENIERE, JOHN A	0	GILMORE POND RD	226	23			31,007	32,159	63,166
LAFRENIERE, DOROTHY A	HUNT, MARIE THERESE	26	MICHIGAN RD	240	58			20,439	34,125	54,564
LAFRENIERE, ELIZABETH Z		15	HAMILTON CT	239	123			29,743	240,532	270,275
LAFRENIERE, LUANN		59	DEAN FARM RD	246	42			25,126	51,571	76,697
LAFRENIERE, PAUL R	LAFRENIERE, BETH	11	HAMILTON CT	239	122			19,271	83,180	102,451
LAKOVITCH TRUST, LUCIANNE D		25	ROWLEY CIR	238	92			20,124	75,695	95,819
LAMB JR, JOHN P	LAMB, MARY S	30	JACUITH RD	239	13	2		24,176	89,775	113,951
LAMB, MARJORIE B		38	JACUITH RD	239	13	1		27,723	90,299	118,022
LAMBERT, ASTHUR	LAMBERT, NORMAN	116	GILMORE POND RD	238	87			36,122	61,491	97,613

TAXABLE PROPERTY

PROPERTY INVENTORY 2000 JAFFREY, NH

Owner	Co.-Owner's Name	Street Number	Map	Block	Lot	Unit	Total Assessed Land Value	Total Assessed Improvements	Total Assessed Parcel Value
LAMBERT, ARTHUR	LAMBERT, LAURETTE L	15 ADAMS ST	239	45			23,087	47,592	70,679
LAMBERT, DENNIS A	LAMBERT, PEGGY L	14 PINECREST RD	245	119			20,439	63,843	83,982
LAMBERT, EDWARD J	LAMBERT, LEONN	82 FITZWILLIAM RD	212	11			37,960	27,422	65,382
LAMBERT, ELEANOR J	LAFORTUNE, MICHELLE M	46 TURNPIKE RD	239	95			23,282	62,729	86,011
LAMBERT, HELEN M	LAMBERT, RICHARD W	56 GILMORE FOND RD	239	59			21,954	47,117	69,071
LAMBERT, REBECCA A	JEAN, DEBORAH P	0 SQUANTUM RD	244	27			1,813	0	1,813
LAMBERT, REBECCA A	& LAMBERT, THEODORE	115 STRATTON RD	239	129			21,258	82,682	103,940
LAMBERT, REBECCA A	JEAN, DEBORAH P	4 FORCIER WAY	239	135			23,962	74,448	98,410
LAMBERT, RICHARD W	LAMBERT, MADELIN A	160 PROCTOR RD	236	9			29,343	132,181	161,524
LAMBERT, THOMAS A	LAMBERT, CATHERINE	3 DARCIÉ DR	243	62			23,087	62,297	85,384
LAMBERT-KAMM, KATHRYN J	KAMM, KEVIN W	0 PROCTOR RD	236	13			33,120	0	33,120
LAMBERT-KAMM, KATHRYN J	KAMM, KEVIN W	148 PROCTOR RD	236	14			31,320	140,321	171,641
LAMOREUX, DENNIS E	LAMOREUX, NANCY J.	326 SQUANTUM RD	242	9			22,595	43,246	65,841
LANCEY, MARK S		25 HILLCREST RD	244	100			24,733	39,645	64,378
LAND TRUST AT GAP MOUNTAIN		0 HULLARD RD	204	6			23,270	0	23,270
LAND TRUST AT GAP MOUNTAIN		0 HULLARD RD	204	7			25,732	0	25,732
LAND TRUST AT GAP MOUNTAIN		0 BULLARD RD	204	3			7,405	0	7,405
LAND TRUST AT GAP MOUNTAIN		0 BULLARD RD	204	5			25,247	0	25,247
LAND TRUST AT GAP MOUNTAIN		0 OLD MILL RD	204	4			28,151	0	28,151
LAND TRUST AT GAP MOUNTAIN		236 SANDERS RD	251	13			15,218	21,792	37,010
LANDIS, HUGH	LANDIS, TERESA L	5 PARENT ST	238	204			18,208	47,252	65,460
LANDRY, JAIME S		0 CRESTVIEW DR	246	15			26,554	0	26,554
LANDY, GAIL	LANDY, GAIL	136 CRESTVIEW DR	246	16			24,760	99,783	124,543
LANE, ALBION R	LANE, EDITH M	11 ST JEAN ST	238	197			19,311	60,346	79,657
LANE, JAMES A	LANE, KAREN R	53 NORTH ST	238	185			18,208	59,000	77,208
LANE, JAMES A		9 HILLCREST RD	244	99			23,522	59,713	83,235
LANG TRUST, PAMELA	LANE, JAMES A	152 CRESTVIEW DR	247	22			30,255	230,154	260,409
LANG TRUST, PAMELA	LANE, JAMES A	146 MAIN ST	238	140			20,839	59,569	80,408
LANGVIN, MICHAEL R	LANGVIN, CHRISTINE A	7 GILMORE FOND RD	239	40			19,036	47,931	66,967
LANGVIN, NORMAN A	LANGVIN, NORMAN A	5 GILMORE FOND RD	239	39			18,735	55,181	73,916
LANGLEY JR, EDWARD L	LANGLEY, MARIA C	60 NORTH ST	238	226			23,087	58,082	81,169
LANZA, KELLY A	LANLEY, MARIA C	64 PROSPECT ST	238	128			23,627	58,451	82,078
LAPERIERE, LORNAINE M		53 NUTTING RD	238	240			23,087	49,616	72,703
LAPINSKY, STEPHEN A	LAPINSKY, DEBRA	77 FOREST PARK	240	59	77		0	16,008	16,008
LAROCHE, EDWARD A	LAROCHE, DONNA M	7 PINE ST	244	39			16,431	39,999	56,430
LAVOIE, MICHELLE A	LAROCHE, DONNA M	38 SOUTH SHORE DR	240	29			24,887	53,726	78,613
LAVOILETTE, GARY J		130 MOUNTAIN RD	229	1			28,750	82,763	111,513
LAWN, ANDREW D	LAWN, PATRICIA M	13 GROVE ST	244	86			15,290	50,430	65,720
LAWN, DANIEL R	LAWN, DEBORAH A	137 INGALLS RD	223	9			27,608	79,206	106,814
LAWN, JAMES E	LAWN, DEBORAH A	19 SOUTH SHORE DR	240	21			23,327	60,270	83,597
LAWRENCE ET AL, SUSAN	LAWN, TEACY A	34 PINECREST RD	245	115			23,177	53,041	76,218
LAWRENCE, DALE A	LAWRENCE ET AL, SUSAN	0 THORNDIKE FOND RD	235	1			739	0	739
LAWRENCE, MICHELLE M	POWERS, ROBERT E.	418 TOWN FARM RD	252	1			25,178	32,664	57,862
LAWRENCE-LIGHTFOOT, SARA	LAWRENCE, CHARLES E	29 JENNIFER LN	245	48			28,343	67,189	95,532
		462 GILMORE FOND RD	227	36			131,325	74,376	205,701

TAXABLE PROPERTY

PROPERTY INVENTORY 2000 JAFFEY, NH

Owner	Co Owner's Name	Street Number	Street Name	Map Block	Lot	Unit	Total Assessed Land Value	Total Assessed Improvements	Total Assessed Parcel Value
LAWTON REVOCABLE LIVING TRUST	LAWTON TRUSTEES, A.M. & N	43	MCCOY RD	230	49		30,797	82,376	113,173
LAWTON, A MARSHALL	LAWTON, NATALIE G	44	MCCOY RD	230	19		27,991	31,864	59,855
LEACH, ALLEN		228	3 SAWTELLE RD	228	3		24,737	120,818	145,555
LEACH, PETER G	LEACH, DIANA L	227	13 SAWTELLE RD	227	13		1,242	0	1,242
LEACH, PETER G	LEACH, DIANA L	228	4 SAWTELLE RD	228	4		25,337	82,280	107,617
LEACH, SUSAN E	ELIASON, DORIS L & DAVID	237	10 MAIN ST	237	10		34,575	189,647	224,222
LEAVITT, EDWARD P	LEAVITT, DONNA J	332	SQUANTUM RD	242	8		23,537	46,888	70,425
LEBLANC, CYNTHIA		240	59 FOREST PARK	240	59	36	0	26,351	26,351
LEBLANC, MICHAEL J		240	59 FOREST PARK	240	59	24	0	7,263	7,263
LECLAIR, BENOIT B	LECLAIR, JOANNE	338	SQUANTUM RD	242	7		20,839	36,917	57,756
LECLAIR, LEO	LECLAIR, EDNA H	246	49 NUTTING RD	246	49		24,176	94,873	119,049
LECLAIR, MICHAEL L	LECLAIR, IVY W	246	67 NUTTING RD	246	67		26,687	38,411	65,098
LEE W BAER INTER VIVOS TRUST		211	37 GREAT RD	211	37		30,985	132,717	163,702
LEGER, CHRISTOPHER A	LEGER, BRIGITTE A	223	11 INGALLS RD	223	11	4	1,419	0	1,419
LEGG 1998 TRUST, MERLE A		203	2 MOUNTAIN RD	203	2		595	0	595
LEGG TRUST, MERLE A		915	MOUNTAIN RD	203	1		31,072	142,107	173,179
LEHMON SR, HEIKKI O	LEHTONEN, LISA M	228	65 FIRST TAVERN RD	228	65		26,136	49,652	75,788
LEMIRE, NORLAND L	LEMIRE, ERIENE R	243	44 HUNT RD	243	44		22,843	55,044	77,887
LEMOINE, KIMBERLY		243	50 CONTOOOCK AVE	243	50		19,698	24,702	44,400
LEONARDSON, LENA K	VETROMILE, BRIGIT	238	230 NORTH ST	238	230		18,936	79,509	98,445
LEPTICIER, RAYMOND L	LEPESCIER, ROSE A	239	149 HOWARD HILL RD	239	149		22,760	51,725	74,485
LEPTICIER, ROSE A		239	148 HOWARD HILL RD	239	148		25,787	50,153	75,940
LETOURNEAU JR, RICHARD M	LETOURNEAU, KATHLEEN M	246	31 WINDING BROOK RD	246	31		26,445	57,943	84,388
LETOURNEAU, DAVID L	LETOURNEAU, KATHLEEN M F	247	52 NORTH ST	247	52		25,265	52,135	77,400
LETOURNEAU, HATTIE R		245	43 LETOURNEAU DR	245	43		1,519	0	1,519
LETOURNEAU, HATTIE R		245	42 LETOURNEAU DR	245	42		84	0	84
LETOURNEAU, LINCOLN E		238	174 NORTH ST	238	174		17,540	24,938	42,478
LETOURNEAU, RAYMOND F		239	177 WHEELER ST	239	177		20,473	53,547	74,020
LEVESQUE, DENNIS J	LEVESQUE, SUSAN M	249	7 SHERWOOD LN	249	7		26,835	110,579	137,414
LEVINE QUALIFIED PERS RES TRUS	LEVINE, & CATHERINE H	231	12 606 DUBLIN RD	231	12		120,015	49,949	169,964
LEY, DOUGLAS A	LEY, PARY F.	238	29 SCHOOL ST	238	29		19,375	59,101	78,476
LIBBY, BEVERLY	HEATH, PATRICIA	238	67 CHARLONNE ST	238	67		21,519	14,773	36,292
LIBERSTEIN, RICHARD M	LIBERSTEIN, JORDANA D	239	118 FOREST RD	239	118		21,519	54,836	76,355
LICYGLEWICZ, KAZIMERS J	LICYGLEWICZ, KRISTYNA	244	111 NELSON CIR	244	111		23,479	74,532	98,011
LIEBE, ANDREW L		246	38 DEAN FARM RD	246	38		24,293	40,875	65,168
LIEBMAN, LARRY J	LIEBMAN, PHILLIS	349	PROCTOR RD	247	55		30,697	195,245	225,942
LIEBMAN, LARRY J	LIEBMAN, PHYLIS	247	54 PROCTOR RD	247	54		11,229	11,405	22,634
LIEBHARDT, ARTHUR J	LIEBHARDT, MARIA	240	59 FOREST PARK	240	59	111	0	18,859	18,859
LINDAALAINEN, MARJORIE		244	98 HILLCREST RD	244	98		19,058	16,791	35,849
LINDELL, STEPHEN A	LINDELL, BEVERLY S	235	16 HORNDIKE POND RD	235	16		118,265	69,590	187,855
LINNINGTON, DARYL A	LINNINGTON, KAREN M	249	6 LITTLE, KORK K	249	6		25,265	96,696	123,961
LITTLE, KORK K		238	17 SHERWOOD LN	238	17		45,085	51,108	96,193
LITTLE, KORK K		240	59 FOREST PARK	240	59	2	0	7,691	7,691
LITTLEFIELD, L RICHARD	LITTLEFIELD, ELIZABETH F	246	52 NUTTING RD	246	52	1	2,899	0	2,899
LITTLEFIELD, L RICHARD	LITTLEFIELD, ELIZABETH F	239	87 TURNPIKE RD	239	87		19,036	114,961	133,997

TAXABLE PROPERTY

PROPERTY INVENTORY 2000 JAFFEY, NH

Owner	Co-Owner's Name	Street Number	Street Name	Map	Block	Lot	Unit	Total Assessed Land Value	Total Assessed Improvements	Total Assessed Parcel Value
LITTLEFIELD, L RICHARD	LITTLEFIELD, ELIZABETH F	241	NUTTING RD	246	50	1		34,390	43,700	78,090
LIVELY, PAUL J	SIROIS, MARY M	322	NORTH ST	247	44			25,265	57,145	82,410
LLOYD, NANCY J	LLOYD, LEWIS L	228	97 HARKNESS RD	251	15			26,071	118,968	145,039
LOCKE-ENDY, CAROL		0	SANDERS RD (REAR)	242	47			210	0	210
LOUDON, SAMUEL D	LOUDON, MELBA R	305	SQUANTUM RD	242	47			23,087	61,724	84,811
LOUGEE, DAVID J	LOUGEE, SUSAN	43	MILLIKEN RD	212	9			32,100	69,402	101,502
LOUGHLIN, TIMOTHY R	LOUGHLIN, TINA M	8	AMOEY CIR	243	80			23,102	58,234	81,336
LOWE JR, TRUST 1999,	LOWE JR, TRUST 1999, RUSSELL B RICE, NATHALIE L	0	RED GATE RD	209	2			1,640	0	1,640
LOWE, GARRY L		13	HARKNESS RD	228	98			35,864	281,387	317,251
LOWE, GARRY L		0	BRAYNT RD	228	98	1		32,909	0	32,909
LOWE, RAYDENE E W		306	MAIN ST	228	109			25,509	58,443	83,952
LUCAS, JACQUELINE E		7	GROVE ST	244	84			15,290	23,727	39,017
LUTENKER, ELEANOR		67	FOREST PARK	240	59	67		0	16,197	16,197
LUNDGREN, ROBERT V	LUNDGREN, STELLA S	95	MOUNTAIN RD	228	60			21,257	36,777	58,034
LUNDSTED, RICHARD N	LUNDSTED, BETHANY L	171	NUTTING RD	246	68			23,162	67,270	90,432
LUNNY, ROBERT J	LUNNY, ANNE E	46	DARCEE DR	243	74			23,387	50,105	73,492
LUSCOMBE, KEITH P	LUSCOMBE, NANCY K	10	SHERWOOD LN	249	11			24,030	104,701	128,731
LYLE, GERALDINE T	LYLE, CORNELIUS	435	MOUNTAIN RD	212	25			32,257	190,648	222,905
LYNCH, RICHARD		0	NORTH LOT RD	238	108			87	0	87
LYNCH, RICHARD D	LYNCH, MEREDITH A	49	HIGHLAND AVE	238	98			29,332	72,675	102,007
LYNCH, RICHARD D	LYNCH, MEREDITH A	238	83	0	HIGHLAND AVE			1,080	0	1,080
MACACK, COLLEEN D		239	233	16,379				33,339	49,718	83,057
MACALONEY, JAMES A	MACALONEY, MADELINE L	15	ST JEAN ST	238	198			19,406	99,233	118,639
MACALONEY, JAMES A	MACALONEY, MADELINE L	0	PARENTY ST	238	206			3,794	0	3,794
MACALONEY, JAMES A	MACALONEY, MADELINE L	0	ST JEAN ST	238	199			3,751	0	3,751
MACCREADY TRUST, ALICE H		0	THORNDIKE POND RD	228	84			16,117	0	16,117
MACCREADY TRUST, ALICE H		17	THORNDIKE POND RD	228	77			30,794	151,102	181,896
MACPARQUEAR, RODERICK L		171	THORNDIKE POND RD	229	24			45,113	217,769	262,882
MACKENZIE, IMOGENE		270	SQUANTUM RD	242	19			21,640	42,787	64,427
MACKEY, ANSELM R	MACKEY, ROBIN A	239	112	22,485				62,282	84,767	147,049
MACQUARIE, ADAM	BENNETT, JAMIE	24	LAKWOOD DR	240	50			23,102	63,393	86,495
MAGLIACANE, JAMES F	MAGLIACANE, DOREEN Y	29	LEHTINEN RD	253	17			26,258	57,989	84,247
MAGOUN, THEODORE R	MAGOUN, JANET S	375	THORNDIKE POND RD	235	13			131,820	49,407	181,227
MAHON, MICHAEL F	MAHON, MARIE	46	LAKWOOD DR	240	45			23,597	55,051	78,648
MAILLET, DAVID J	MAILLET, CATHERINE M	6	WHEELER ST	239	180			20,473	51,240	71,713
MAJOR, PHYLLIS B		106	SQUANTUM RD	243	18			23,192	44,864	68,056
MAKI FAMILY TRUST		33	HILLCREST RD	244	101			23,339	74,748	98,087
MAKI TRUSTEE, ARTHUR P	MAKI TRUSTEE, ELEANOR H	228	42	750	GILMORE POND RD			31,103	72,075	103,178
MAKI, PETER	MAKI, CATHY	752	GILMORE POND RD	228	41			34,193	66,168	100,361
MALCOLM III, PETER		130	MAIN ST	238	143			23,187	75,186	98,373
MANNING, JOSEPH P	MANNING, A MARIE	9	BRADLEY CT	238	157			23,278	52,042	75,320
MANONI, DENNIS S	MANONI, JACQUELINE V	568	DUBLIN LN	231	15			29,220	28,015	57,235
MANSFIELD, FREDERICK L	MANSFIELD, RICHARD & THOM	598	DUBLIN LN	231	13			120,825	32,981	153,806
MARAY, PAUL A		57	WEBSTER ST	245	11			14,740	27,395	42,135
MAROTS, PAUL R	MAROTS, SALLY M	24	ADAMS ST	239	42			19,706	60,871	80,577

TAXABLE PROPERTY

PROPERTY INVENTORY 2000 JAFFEY, NH

Owner	Co. Owner-s Name	Street Number	Street Name	Map	Block	Lot	Unit	Total Assessed		Parcel Value
								Land Value	Improvements	
MARRO JR, FRANK H	MARRO, LORRAINE C	238	7 DIONNE ST	238	273			18,538	38,268	56,806
MARROTE, CHRISTINE M		434	NORTH ST	247	38			21,336	23,620	44,956
MARROTE, GERARD R	MARROTE, CHRISTINE M	238	244 NUTTING RD	238	244			23,192	40,470	63,662
MARROTE, KURK	MARROTE, BARBARA A.	247	18 CRESTVIEW DR	247	18			26,625	59,716	86,341
MARROTE, PHILLIP J		239	248 45 TYLER HILL RD	239	248	2		32,010	80,116	112,126
MARROTE, RONALD		223	8 INGALLS RD	223	8			26,400	58,398	84,798
MARSH, ELIZABETH M		244	15 SQUANTUM RD	244	15			19,036	44,318	63,354
MARSHALL, JAMES M		239	220 STRATTON RD	239	220			18,974	48,678	67,652
MARTIN, BETH K	MARTIN, ROBERT C	243	39 SQUANTUM RD	243	39			13,922	0	13,922
MARTIN, FRANCIS E		244	47 30 PINE ST	244	47			14,271	33,168	47,439
MARTIN, HAZEL V		240	59 21 FOREST PARK	240	59	21		0	11,321	11,321
MARTIN, KEITH W	MARTIN, LEMANIE R	243	17 112 SQUANTUM RD	243	17			14,266	49,022	63,288
MARTIN, KENNETH	MARTIN, MICHELLE A	238	153 88 MAIN ST	238	153			23,712	134,682	158,394
MARTIN, LANCE H	MARTIN, PAMELA	239	131 11 FORCIER WAY	239	131			21,649	36,695	58,344
MARTIN, MARSHA A		243	8 94 RIVER ST	239	37			19,058	32,045	51,103
MARTIN, ROBERT C	MARTIN BETH K	243	8 SQUANTUM RD	243	8			732	0	732
MARTUS, SHIRLEY M	MARVIN, MARY JO V	240	64 70 HOWARD HILL RD	240	64			24,842	42,445	67,287
MARVIN, CHARLES B		228	78 21 THORNDIKE POND RD	228	78			29,547	132,349	161,896
MASON, RONALD A	MASON, CHERYL L	239	27 20 LACY RD	239	27			21,336	40,469	61,805
MASSEY MARTIAL TRST, ROBERT K	RDOWDITCH & DEMEX	222	1 471 GILMORE POND RD	222	1			40,200	104,047	144,247
MASSEY MARTIAL TRUST, ROBERT K & DOWDITCH & DEMEX		222	2 0 GILMORE POND RD	222	2			35,846	0	35,846
MASSEN TRUST, F & E	MASSEN TRUSTEE, CHARLES G	210	8 0 BRIGHAM RD REAR	210	8			10,625	0	10,625
MASSEN TRUST, F & E	MASSEN TRUSTEE, CHARLES G	251	2 0 SANDERS RD	251	2			6,875	0	6,875
MATHEWS, LEROY RONALD	MATHEWS JOAN M	240	59 50 FOREST PARK	240	59	50		0	15,165	15,165
MAULSBY, ALLEN		229	6 0 DUBLIN RD	229	6	1		270	0	270
MAYER, ALBERT		229	7 344 RIVER ST	229	7			33,645	172,434	206,079
MAZEJTA, ROBIN A	MAYER, ELIZABETH	240	1 125 MICHIGAN RD	240	1			24,375	42,753	67,128
MAZEROLLE, SHAWN J		240	98 32 CHARLONNE ST	240	98			23,534	55,686	79,220
MCANENEY, LAURIE J		238	47 16 AETNA ST	238	47			17,420	41,348	58,768
MCBRIDE JR, DOUGLAS	MCBRIDE, JEAN	220	14 373 MOUNTAIN RD	220	14			29,100	85,603	114,703
MCCARTHY, CHARLOTTE A		239	156 112 STRATTON RD	239	156			19,201	42,812	62,013
MCCARTHY, JOHN W	MCCARTHY, PATRICIA A	243	34 133 SQUANTUM RD	243	34			20,935	48,795	69,730
MCCARTHY, MICHAEL L		239	82 19 TURNPIKE RD	239	82			24,176	68,533	92,709
MCCARTHY, MICHAEL L	MCCARTHY, MARY S	246	24 18 CRESTVIEW DR	246	24			28,275	67,859	96,134
MCCOOL, JOSEPH D	MCCOOL, KRISTIN V	253	31 7 BETH CR	253	31			29,843	77,098	106,941
MCDONALD, CHARLES E	MCDONALD, TERRY J	240	89 85 MICHIGAN RD	240	89			23,087	56,830	79,917
MCDONALDS, CORPORATION	JOSEPH P RUSCITO/RUSCITO	245	98 85 PETERBOROUGH ST	245	98	1		0	355,984	355,984
MCELHINNEY, MICHAEL F	MCELHINNEY, SYLVIA A	246	6 27 CRESTVIEW DR	246	6			27,975	70,606	98,581
MCGINNIS JR, WILLARD E	MCGINNIS, PHYLLIS	211	36 298 GREAT RD	211	36			25,192	124,081	149,273
MCGINNIS, PHYLLIS F	MCGINNIS JR., WILLARD E	211	35 0 GREAT RD	211	35			396	0	396
MCGOWAN, PETER M		234	19 533 THORNDIKE POND RD	234	19			67,545	42,242	109,787
MCGURTY, JOHN C		238	301 4 CHRISTIAN CT	238	301			18,680	114,686	133,366
MCKEE, WILLIAM & DEBORAH	MCKEE, ERVIN	238	228 54 NORTH ST	238	228			19,170	67,648	86,818
MCRELVEE LIVING TRUST		249	15 16 FROST POND RD	249	15			71,775	167,965	239,740

TAXABLE PROPERTY

PROPERTY INVENTORY 2000 JAFFEY, NH

Owner	Co. Owner-s Name	Street Number	Map	Block	Lot	Unit	Total Assessed Land Value	Improvements	Total Assessed	Parcel Value
MCLAUGHLIN, ERIC K	TINKLEMAN, MELISSA H.	74 QUANTUM RD	243	23			19,201	45,407	64,608	
MCLAUGHLIN, MARK E	MCLAUGHLIN, SHERRY L.	300 NORTH ST	246	2			23,522	49,263	72,785	
MCLAUGHLIN, PETER S	BEAN, JENNIFER B	27 THORNDIKE POND RD	228	79			30,659	138,300	168,919	
MCNAMARA, ANDREA R		26 LAKEMOOD DR	240	49			23,102	53,598	76,700	
MCNAMARA, KURT		8 OAK ST	239	92			14,916	54,850	69,766	
MCNAMARA, NICHOLAS H	MCNAMARA, JENNIFER J	11 WHITE RD	245	133			15,072	21,692	36,764	
MCNEAR, RICHARD	MCNEAR, SONJIA R	84 RIVER ST	239	70			19,406	65,413	84,819	
MCNIEL, BELLE E	DUQUETTE, MARY K	9 MOWER RD	225	14			27,774	8,568	36,342	
MCNIEL, BELLE E	DUQUETTE, MARY K	0 FEARBODY HILL RD	225	15			5,625	0	5,625	
MCNIEL, BELLE E	DUQUETTE, MARY K	149 FEARBODY HILL RD	225	18			28,337	113,988	142,325	
MCQUEEN, JAMES T	MCQUEEN, ELEANOR D	43 TOWN FARM RD	247	61			44,731	57,495	102,226	
MEADOW LEDGE IRREVOCABLE TRUST		1 MAIN ST	238	4			51,763	114,373	166,136	
MEADOW LEDGE IRREVOCABLE TRUST	SCHERIOETH TRUSTEES, HERMA	47 PETERBOROUGH ST	238	283			36,903	74,295	111,198	
MEEHAN, THOMAS J	MEEHAN, DOROTHY H	340 WOODBOUND RD	242	27			25,848	53,822	79,670	
MEI, JULIO	MEI, BERNADETTE	43 QUANTUM RD	244	21			19,663	85,242	104,905	
METER, LOUISE E	GREENE, JERRY W	7 TROY RD	203	3			31,470	47,289	78,759	
MELZER, ROBERT M	MEINSA, BARBARA J	21 LORNAS LN	211	24			31,830	52,874	84,704	
MELZER, ROBERT M		33 POINT RD	234	7			119,877	154,556	274,433	
MERRIGAN, JOHN A		0 THORNDIKE POND RD	234	1			28,624	0	28,624	
MERRILL, ALFRED A	MERRILL, NELLIE B	161 SHERWOOD LN	249	24			19,406	98,454	117,860	
MERRILL, DAVID B	MERRILL, ILGA	15 GIBBS RD	230	8			35,127	34,153	69,280	
MERRILL, DAVID B	MERRILL, ILGA	268 SANDERS RD	251	11			4,359	1,760	6,119	
MERRITT, JANET	MERRILL, ILGA D	0 SANDERS RD	251	12			638	0	638	
MERWIN JR, GAUUS W		0 MOUNTAIN RD REAR	203	7			12,250	0	12,250	
MESSINA, RICHARD J		0 CRESTVIEW DR	247	25			26,970	0	26,970	
MEYERS, STEPHEN C	TRUSTEE FOREST PARK REALT	141 CRESTVIEW DR	247	24			29,925	108,870	138,795	
MICHELE, ROBERT C		15 FOREST PARK	240	59	15		0	0	0	
MICHELE, ROBERT C	MEYERS, AMY REAGLE	398 MOUNTAIN RD	212	23			40,328	306,827	347,155	
MICHELE, ROBERT C	MICHELE, KATHERINE L	8 INGALLS RD	222	3	1		1,133	0	1,133	
MICHELE, ROBERT C	MICHELE, KATHERINE L	0 INGALLS RD	222	3			4,488	0	4,488	
MICHELE, ROBERT C	MICHELE, KATHERINE L	26 INGALLS RD	222	12			55,349	390,894	446,243	
MICHELE, ROBERT C	MICHELE, KATHERINE L	0 GILMORE POND RD	227	34			2	0	2	
MIESO JR TRUST, FRANK A	MIESO TRUST, SUZANNE	340 NUTTING RD	245	145			31,444	151,903	183,347	
MCGOTSKY, STEPHEN		14 SCHOOL ST	238	34			20,691	95,304	115,995	
MILLAR, IAN A	MILLAR, DIANE	73 TROTTING PARK RD	240	79			27,261	5,921	33,182	
MILLER TRUST OF 3/88, CLARK W		78 CORLEIGH HILL RD	206	4			24,480	43,884	68,364	
MILLER TRUST OF 3/88, CLARK W		0 CORLEIGH HILL RD	206	3			2,806	0	2,806	
MILLER, BARRY R	MILLER, JANICE A	457 MOUNTAIN RD	212	27			34,201	0	34,201	
MILLER, CAROL		11 WHEELER ST	239	172			19,341	38,619	57,960	
MILLER, DAVID L	MILLER SR, JASON D	10 CONANT WAY	239	115			21,954	100,459	122,413	
MILLER, GLEN T	MILLER, ESTELLE	346 NORTH ST	247	42			24,760	52,636	77,396	
MILLER, IRENE M		369 GREAT RD	211	7			30,492	75,740	106,232	
MILLER, LARRY D	MILLER, JOYCE	261 NORTH ST	237	54			29,237	143,267	172,504	
MILLER, LARRY D	MILLER, JOYCE	258 NORTH ST	246	27			26,450	100,913	127,363	
MILLER, RANDY G		255 MAIN ST	237	4			30,428	100,303	130,731	

TAXABLE PROPERTY

PROPERTY INVENTORY 2000 JAFFREY, NH

Owner	Co. Owner's Name	Street Number	Street Name	Map	Block	Lot	Unit	Land Value	Improvements	Total Assessed	Total Assessed	Parcel Assessed
MILLER, RANDY G			0 GREAT RD	222	22			31,875	0	31,875	0	31,875
MILLER, RAYMOND E	MILLER, LISA A		32 SOUTH SHORE DR	240	30			24,362	70,091	94,453	70,091	94,453
MILLER, ROBERT L	MILLER, ELIZABETH		27 PINCREST RD	245	112			21,170	22,718	43,888	22,718	43,888
MILLER, TERRY	MILLER, DIANA H		55 PROSPECT ST	237	22			19,825	59,848	79,673	59,848	79,673
MILLER, VERNON D	MILLER, CHONG SIM		17 HATHORN RD	240	8			25,391	41,962	67,353	41,962	67,353
MILLIPORE CORP	TAYLOR LAPHAM NJ94437		11 PRESOTT RD	256	1			695,450	4,351,754	5,047,204	4,351,754	5,047,204
MINTEER, JOHN F	MINTEER, STEPHANIE J		194 MOUNTAIN RD	220	27			42,760	128,102	170,862	128,102	170,862
MITCHELL REVOCABLE TRUST			407 MOUNTAIN RD	212	24			32,986	95,329	128,315	95,329	128,315
MITCHELL, BRIAN D	MITCHELL, SARAH B		20 BRENDAN LN	245	56			27,251	65,111	92,362	65,111	92,362
MITCHELL, GERALD M	MITCHELL, DEBORAH J.		12 EASTWOOD DR	277	19			27,878	85,745	113,623	85,745	113,623
MITCHELL, STANLEY H	MITCHELL, KATHLEEN A.		248 PROCTOR RD	236	6			25,517	145,325	170,842	145,325	170,842
MOECKEL, KARL M			75 PETERBOROUGH ST	245	94			19,549	67,678	87,227	67,678	87,227
MOELLER, LAWRENCE A	MOELLER, LINDA K		36 LAKEWOOD DR	240	47			24,617	69,895	94,512	69,895	94,512
MOGE, PAUL	MOGE, BARBARA		306 BADLEY RD	253	24			21,889	59,105	80,994	59,105	80,994
MONADNOCK CHRISTIAN CONFERENCE			0 DUBLIN RD	231	17	1		16,282	1,106	17,388	1,106	17,388
MONADNOCK CHRISTIAN CONFERENCE			0 DUBLIN RD	230	5			106,636	13,021	119,657	13,021	119,657
MONADNOCK CHRISTIAN CONFERENCE			26 OLD KEENE RD	219	4			35,362	48,446	83,808	48,446	83,808
MONADNOCK CHRISTIAN CONFERENCE			26 POOLE RD	219	10			76,901	6,720	83,621	6,720	83,621
MONADNOCK CHRISTIAN CONFERENCE			257 DUBLIN RD	219	5			97,338	1,302,136	1,399,474	1,302,136	1,399,474
MONADNOCK CHRISTIAN CONFERENCE			36 LACY RD	239	24			30,863	104,186	135,049	104,186	135,049
MONADNOCK DEVELOPMENTAL SERV			0 OLD SHARON RD	255	3	2		25,126	0	25,126	0	25,126
MONADNOCK DISPOSAL SERVICE, IN			0 OLD SHARON RD	255	3	1		45,700	288,991	334,691	288,991	334,691
MONADNOCK FOREST PRODUCTS INC			415 SQUANTUM RD	257	12			141,015	801,966	942,981	801,966	942,981
MONADNOCK FOREST PRODUCTS INC			440 SQUANTUM RD	257	11	1		70,265	598,065	668,330	598,065	668,330
MONADNOCK FOREST PRODUCTS INC			432 SQUANTUM RD	257	11			19,663	52,513	72,176	52,513	72,176
MONADNOCK FOREST PRODUCTS INC			3 DAVIDSON RD	253	23			32,625	279,400	312,031	279,400	312,031
MONADNOCK MONTHLY MEETING	RELIGIOUS SOCIETY OF FRIE		92 NORTH ST	238	221			22,586	49,402	71,988	49,402	71,988
MOODIE, JERRELL A			53 TROTTING PARK RD	240	74	C		8,751	9,731	18,482	9,731	18,482
MOOR-VU, LLC			104 FOREST PARK	240	59			0	24,249	24,249	24,249	24,249
MOORE JR, JOHN H	MOORE, DOROTHY A		24 LIBBY CT	239	196	104		21,083	71,217	92,300	71,217	92,300
MOORE, JAMES C	MOORE, JEANNELLE F		28 LIBBY CT	239	195			21,406	77,706	99,112	77,706	99,112
MOORE, JAMES C	MOORE, JEANNELLE F		31 MOORE PIKE	244	130			81,301	222,033	303,334	222,033	303,334
MOORE, NANCY H			22 SCHOOL ST	238	32			18,936	67,175	86,111	67,175	86,111
MOORE, ROBERT J			33 WARFIELD RD	212	31			25,764	85,799	111,563	85,799	111,563
MOORE, WILLIAM G			296 TURNPIKE RD	243	84			25,532	50,460	75,992	50,460	75,992
MORAN, LINDA			102 NORTH ST	238	213			22,137	55,443	77,580	55,443	77,580
MOREAU, KATHLEEN J	MORELLO, GARY J		46 HEATH RD	228	114			34,635	98,473	133,108	98,473	133,108
MORGAN, CHRISTOPHER E	MORGAN, CHRISTINE M		15 LETOURNEAU DR	245	37			21,432	59,549	80,981	59,549	80,981
MORIARTY ET AL, CAROL C			79 TROTTING PARK RD	240	81			41,355	90,310	131,665	90,310	131,665
MORIARTY ET AL, CAROL C			0 TROTTING PARK RD	240	84			24,568	9,210	33,778	9,210	33,778
MORIARTY ET AL, CAROL C			83 TROTTING PARK RD	240	82			41,757	46,848	88,605	46,848	88,605
MORIARTY, JAMES			149 DEAN FARM RD	247	3			24,790	365,430	390,220	365,430	390,220
MORIARTY, JAMES			0 CRESTVIEW DR	247	20			191	0	191	0	191
MORIARTY, JAMES			0 DEAN FARM RD	247	2			470	0	470	0	470
MORIARTY, JAMES			0 CRESTVIEW DR	247	21			272	0	272	0	272

TAXABLE PROPERTY

PROPERTY INVENTORY 2000

JAFFEY, NH

Owner	Co Owner-s Name	Street	Map	Block	Lot	Unit	Total Assessed		
							Land Value	Improvements	Total Assessed
MORLAITY, JOHN J	MORLAITY, CAROL C	70 TROTTING PARK RD	240	85			26,816	36,664	63,480
MORIN, ERIC		14 OAK ST	244	89			15,141	60,151	75,292
MORIN, ROLAND L	MORIN, MARY L	159 PROCTOR RD	236	18			34,620	99,220	133,840
MORLEY, BRUCE A	QUICK, NANCY L	320 MAIN ST	228	108			32,714	64,356	97,070
MORRIS, SHAWN J		4 ST JEAN ST	238	202			19,549	50,028	69,577
MORRISON, ELLIOT	MORRISON, JANICE L	230 FOREST PARK	240	59	23		0	18,960	18,960
MORTON, MARK E	MORTON, WENDI S	47 TURNPIKE RD	239	93			18,818	54,404	73,222
MOULTON, PHYLLIS M	MOULTON, LYNNE G	106 FOREST PARK	240	59	106		0	20,262	20,262
MOYLE JR TRUST, WILLIAM D		230 SQUANTUM RD	243	4			41,457	59,128	100,585
MOYONEN, RAYMOND A	MOYONEN, NICOLE	221 INGALLS RD	223	11	1		29,955	18,024	47,979
MULLINS, SEAN F	MULLINS, TRACI E	66 SQUANTUM RD	244	12			19,036	36,718	55,754
MUNGOVAN, WILLIAM C	MUNGOVAN, NANCY E	51 DARCIE DR	243	72			24,977	50,271	75,248
MUNROE, CAROL ANN	MUNROE, CHARLES H	22 GOODNOW ST	238	177			17,878	33,806	51,684
MURPHY, DAVID J	MURPHY, MARGIA M	101 TURNER RD	250	6			13,187	4,267	17,454
MURPHY, DAVID J	MURPHY, MARGIA M	298 SANDERS RD	250	7			13,467	70,780	84,247
MURPHY, JAMES R	MURPHY, KATHERINE A	31 FIRST TAVERN RD	229	14	3		34,752	0	34,752
MURRAY, DONALD W	MURRAY, M. ANNE	26 SHERWOOD LN	249	10			25,875	112,775	138,650
MYOTT, DAVID E	MYOTT, REBECCA A	14 BOURGEOIS ST	238	276			17,878	18,309	36,187
NMAS, CAROL R		26 NELSON CIR	244	115			25,395	53,808	79,203
NADAU, KAREN L	NADAU, KAREN L	28 THORNDIKE POND RD	228	83			32,534	83,926	116,460
NADAU, KAREN L	NADAU, KAREN L	115 SAWTELLE RD	228	9			23,627	36,533	60,160
NADAU, KAREN L		773 GILMORE POND RD	228	54			32,234	119,106	151,340
NARCOM, ELIZABETH		48 LAKEWOOD DR	240	44			28,217	51,690	79,907
NARSON, DORNA J		514 DUBLIN RD	231	33			33,849	52,739	86,588
NATURE CONCERNANCY OF NH, THE		0 WHITTEMORE ISLAND	231	23			105	0	105
NAUGHTON, KATHERINE S		69 BIKLER WAY	212	6			8,788	2,376	11,164
NAVIN, ANNA P MCCLOSKEY		9 FIRST TAVERN RD	228	63			24,829	45,775	70,604
NAZZARO, RICHARD A	NAZZARO, MARGARET S	36 HEATH RD	228	115			32,865	93,484	126,349
NEAL, THOMAS E		286 SQUANTUM RD	242	16			19,036	39,902	58,938
NELSON, SANDRA E		123 NUTTING RD	245	29			23,357	52,008	75,365
NELSON, DANIEL	NELSON, NANCY	8 RIVER ST	238	13			13,294	41,674	54,968
NELSON, DANIEL J	NELSON, NANCY S	384 MAIN ST	228	87			30,352	90,612	120,964
NELSON, DANIEL J	NELSON, NANCY S	5 NORTH ST	238	167			46,587	103,016	149,603
NEW ENGLAND FORESTRY		0 BULLARD RD	204	16			95,578	0	95,578
NEW ENGLAND FORESTRY		0 SANDY LN	227	18			118,291	0	118,291
NEW ENGLAND FORESTRY		0 SANDY LN	227	25			522,797	0	522,797
NEW ENGLAND WOOD PELLET INC		141 OLD SHARON RD	255	7			97,978	688,573	786,551
NEW HAMPSHIRE, STATE OF		0 MOUNTAIN RD	203	9			154,789	0	154,789
NEW HAMPSHIRE, STATE OF		0 THORNDIKE POND RD	229	26			130,181	0	130,181
NEW HAMPSHIRE, STATE OF		0 HALFWAY HOUSE RD	213	7			66,908	0	66,908
NEW HAMPSHIRE, STATE OF		0 HALFWAY HOUSE RD	213	6			100,999	0	100,999
NEW HAMPSHIRE, STATE OF		0 DUBLIN RD	231	9			34,761	0	34,761
NEW HAMPSHIRE, STATE OF		0 UNION ST	239	213			2,178	0	2,178
NEW HAMPSHIRE, STATE OF		0 PETERBOROUGH ST	245	3	2		49,009	0	49,009
NEW HAMPSHIRE, STATE OF		0 POOLE RESERVATION	219	7			425,550	91,605	517,155

TAXABLE PROPERTY

PROPERTY INVENTORY 2000 JAFFEY, NH

Owner	Co_Owner-s Name	Street Number	Street Name	Map Block	Lot	Unit	Total Assessed		Total Assessed	
							Land Value	Improvements	Land Value	Improvements
NEW HAMPSHIRE, STATE OF		0	STRAATON RD	239	221		9,188	0	9,188	265,675
NEW HAMPSHIRE, STATE OF		263	DUBLIN RD	231	8		263,385	2,290	265,675	33,071
NEW HAMPSHIRE, STATE OF		0	BLAKE ST	239	227		33,071	0	33,071	2,448
NEW HAMPSHIRE, STATE OF		2	PETERBOROUGH ST	245	151		2,448	0	2,448	37,036
NEW HAMPSHIRE, STATE OF		0	PETERBOROUGH ST	238	307		37,036	0	37,036	47,210
NEWTON, GARY A		37	LAKWOOD DR	240	40		23,477	47,210	70,687	97,575
NEWTON, MICHAEL B		35	TYLER HILL RD	239	247		21,563	76,012	97,575	170,372
NEVENS, MICHAEL J		195	CRESTVIEW DR	247	30		26,554	143,818	170,372	1,857,158
NEVENS, MARY M		243	31 PLANTATION DR	243	31		147,775	1,709,383	1,857,158	36,296
NH CATHOLIC CHARITIES INC		48	BULLARD RD	204	6	1	0	36,296	36,296	2,181
NICHOLS, SALLY ANN	MARGARET BACHELD	0	LACY RD	239	11		2,181	0	2,181	2,432
NIEMELA, ALVAH W		0	LACY RD	239	18	1	2,432	0	2,432	113,308
NIEMELA, ALVAH W		118	LACY RD	239	18		23,537	89,771	113,308	2,620
NIEMELA, ALVAH W	BARBARA J	0	LACY RD	239	12		2,620	0	2,620	1,960
NIEMELA, ALVAH W	BARBARA J	0	LACY RD	239	5		1,960	0	1,960	55,471
NIEMELA, ALVAH W	BARBARA J	72	NUTTING RD	245	77		23,087	55,471	78,558	52,110
NIEMELA, ALVAH W	BARBARA J	13	STRAATON RD	239	106		18,208	52,110	70,318	147,833
NIEMELA, ALVAH W	BARBARA J	19	STRAATON RD	239	108		18,518	129,315	147,833	9,903
NINETEEN STRATON LLP		0	STRAATON RD	239	107		9,201	702	9,903	66,963
NINETEEN STRATON, LLP		62	NORTH ST	238	225		19,689	47,274	66,963	90,711
NISKALA SR, BRUCE A	PATRICIA	4	JENNIFER LN	245	50		27,923	62,788	90,711	59,495
NISKALA, ALVAH W	ANN L	200	SQUANTUM RD	242	15		20,439	39,056	59,495	2,125
NISKALA, WAINO E	GWENDOLYN	0	GAP MOUNTAIN RD	205	2		2,125	0	2,125	7,625
NOBLE JR, JOHN		0	OLD COUNTY RD (REAR)	205	10		7,625	0	7,625	1,875
NOBLE, GEORGE	CHRIS AND NOBLE, E	0	GAP MOUNTAIN RD	205	6		1,875	0	1,875	224,340
NOBLE, GEORGE	CHRIS AND NOBLE, E	379	MAIN ST	228	32		32,969	191,371	224,340	122,845
NOVAST, LLC		121	DEAN FARM RD	246	48		27,645	95,200	122,845	54,518
NORMA A HOUGHTON REVOCABLE TR		17	BALDWIN RD	246	36		18,661	35,857	54,518	97,251
NORTON, SUZ J		123	CRESTVIEW DR	246	13		25,442	71,809	97,251	75,401
NORWOOD, BARBARA	BARBARA	8	GROVE ST	244	81		15,551	59,850	75,401	31,231
NORWOOD, JEANNE ANN		47	WEBSTER ST	245	009		14,958	14,958	31,231	76,714
NOTE TRUST, EVELYN L	CHARTER TRUST CO.	43	NELSON CIR	244	118		23,697	53,017	76,714	16,356
O'CONNOR, PETER W		62	FOREST PARK	240	59	62	0	16,356	16,356	15,724
O'DONNELL, JOAN C		59	FOREST PARK	240	59	59	0	15,724	15,724	41,594
O'NEIL, CATHERINE M		84	NORTH ST	238	218		19,663	46,704	65,730	62,423
O'NEIL, DAVID B	ESTELLE S	91	PETERBOROUGH ST	245	101		19,026	46,704	65,730	51,317
O'NEIL, JOHN		44	NELSON CIR	244	109		19,549	43,487	62,423	43,002
O'NEIL, JOHN C	MELDA	56	STRAATON RD	239	169		18,936	43,487	62,423	63,346
O'NEIL, TINA M	MICHAEL D	41	PROSPECT ST	238	126		19,689	43,002	62,691	87,808
O'NEILL, RICHARD T	ELIZABETH J.	97	LACY RD	239	6		24,462	63,346	87,808	117,845
ODORNE, FRED D	JOAN	135	FITZWILLIAM RD	212	3		26,136	117,845	143,981	25,873
ODALA, R. JOHN		19	RIVER ST	239	230		16,229	25,873	42,102	78,096
OLDS, DEWEY	KAREN T	69	PROSPECT ST	237	23		19,201	58,271	77,472	98,907
OLSON SR, RICHARD H	KATHERINE E	7	SCHOOL ST	238	21		19,201	98,907	118,108	72,846
OLSON, JONATHAN A	KEARIE L	109	MICHIGAN RD	240	94		23,102	72,846	95,948	

TAXABLE PROPERTY

PROPERTY INVENTORY 2000 JAFFEY, NH

Owner	Co. Owner's Name	Street Number	Street Name	Map	Block	Lot	Unit	Total Assessed			Total Assessed	
								Land Value	Improvements	Parcels		
OKM, RETH		22	CONTOCOOK AVE	243	49			19,698			43,499	63,197
OSWALT, DAWN I		43	PROSPECT ST	237	16	1		25,547			79,746	105,293
OUELLETTE TRUST, MARIE F		30	FIRST TAVERN RD	229	17			40,275			74,573	115,028
OUELLETTE, ELMO E		72	STRATTON RD	239	164			19,271			48,660	67,931
OUELLETTE, MICHAEL D		336	WOODBOUND RD	242	32			28,343			71,259	99,602
OUELLETTE, MICHELE		68	STRATTON RD	239	165			19,515			72,999	92,514
OUELLETTE, RICHARD		4	HOWARD HILL RD	239	154			20,490			51,075	71,565
OUELLETTE, RICHARD		23	SQUANTUM RD	239	138			23,537			46,202	69,739
OUELLETTE, TERRY A		146	NUTTING RD	245	32			19,406			42,253	61,659
OUELLETTE, THOMAS J		47	HOWARD HILL RD	239	144			94,275			623,801	718,076
P & G FAMILY TRUST		22	LORNAS LN	211	25			29,730			58,224	87,954
PADENT, DAVID		227	MOUNTAIN RD	220	3			42,359			106,670	149,029
PALACHE LAND TRUST		34	FROST FOND RD	249	13			54,280			89,041	143,321
PALERMO, JOHN V		243	GILMORE FOND RD	226	21			35,423			18,191	53,614
PALMER TRUSTEE, PRISCILLA G		258	GILMORE FOND RD	226	18			128,589			137,237	265,826
PALMER TRUSTEE, CHARLES W		6	BLAKE ST	238	3			35,432			61,456	96,888
PANAGIOTES, ARTHUR G		0	BLAKE ST	239	228			18,518		0	18,518	18,518
PANAGIOTES, ARTHUR G		35	TURNPIKE RD	239	86			22,161			183,239	205,400
PANOS, VASILIOS S		121	MCCOY RD	231	43	1		36,831			198,142	234,973
PAPPAS, ARTHUR F		0	GIBBS RD	231	36			3,625		0	3,625	3,625
PAPPAS, ARTHUR M		30	SARA DR	254	17			30,579			62,721	93,300
PAQUETTE, PHILIP C		139	SQUANTUM RD	243	35			23,162			42,524	65,686
PARADIS, THOMAS G		185	RIVER ST	239	273			19,603			30,961	50,564
PARADISE, ALFRED R		187	RIVER ST	239	273	1		0		0	1,840	1,840
PARADISE, ALFRED R		159	WEBSTER ST	245	12			15,796			50,081	65,877
PARADISE, ALFRED R		16	CHARLONNE ST	238	50			18,740			25,855	44,595
PARADISE, ALFRED R		11	HANGLING ST	245	86			24,587			46,890	71,477
PARADISE, ALFRED R		6	BIRCH ST	244	51			14,958			40,955	55,913
PARADISE, ALFRED R		0	GILSON RD	230	30			427		0	427	427
PARENT, LORELAINE		42	HARKNESS RD	228	106			33,704			111,809	145,513
PARKER, EDITH V		42	HARKNESS RD	228	106			0		0	14,010	14,010
PARKER, EDITH V		1	DUVAL COOP MH PARK	246	37	1		0		0	46,521	46,521
PARKER, JERRY		450	SQUANTUM RD	257	8			23,327			69,848	93,175
PARKER, KENNETH P		2	DUVAL COOP MH PARK	246	37	2		0		0	10,575	10,575
PARKER, LINDA MACQUARRIE		12	BROOK ST	244	75			15,186			48,626	63,812
PARKS, SCOTT A		30	TURNPIKE RD	239	100			31,102			157,870	188,972
PARLEE FAMILY TRUST, CHARLENE		198	RYANT RD	236	23			32,010			41,243	73,253
PARRY, CHARLES		53	TROTTING PARK RD	240	74	B		8,751			9,731	18,482
PARSONS TRUST, MARY HONES		9	SKYLINE DR	253	4			23,318			54,988	78,306
PAYNE, RICHARD D		10	THORNDIKE FOND RD	228	85			26,843			133,244	160,087
PANSON TRUST, MARY R		50	GILMORE FOND RD	239	60			19,698			34,975	54,673
PEARL JR, JOHN M		11	SCHOOL ST	238	22			22,843			57,054	79,897
PEARL PROPERTIES LLC		12	RIVER ST	238	12			39,884			195,144	235,028
PEARL SR, JOHN M		25	MAIN ST	238	19			48,508			41,596	90,104
PEARL SR, JOHN M		51	FITZGERALD DR	244	9			73,030			183,619	256,649
PEARL SR, JOHN M		61	NUTTING RD	238	241	1		27,287			72,053	99,340

TAXABLE PROPERTY

PROPERTY INVENTORY 2000 JAFFEY, NH

Owner	Co. Owner's Name	Street Number	Street Name	Map	Block	Lot	Unit	Total Assessed Land Value	Total Assessed Improvements	Total Assessed Parcel Value
PEARND, EDITH A		95	NUTTING RD	245	24			23,522	96,534	120,056
PEARND, EDITH A		83	NUTTING RD	245	23			24,087	56,174	80,261
PEARND, NATHAN M	PEARND, JENNIFER L	5	SHORT ST	244	45			15,229	45,994	61,223
PEARND, NORMAN	PEARND EDITH	85	PETERBOROUGH ST	245	98			46,174	0	46,174
PEARND, NORMAN J		10	SUNSET LN	245	99			29,803	32,040	61,843
PEARND, NORMAN J		97	NUTTING RD	245	25			26,525	75,843	102,368
PEARNSON, CATHERINE		27	POINT RD	234	4			113,256	70,778	184,034
PECK, NICKIE A		54	WEBSTER ST	244	68			14,958	59,423	74,381
PECOR, FRANKLIN	PECOR ROSELIN	38	FOREST PARK	240	59	38		12,976	0	12,976
PEDERSEN, EILERT	PEDERSEN, ELENORA	7	EIPER LN	239	257			22,320	75,139	97,459
PEDERSEN, RONALD E	DESPPRES, BAMBANA A	0	LACY RD	239	23	2		1,849	0	1,849
PEDERSEN, RONALD E		332	NORTH ST	247	43			31,560	91,389	122,949
PEDERSEN, RUSSELL	PEDERSEN, ROSE	0	DUBLIN LN	230	1			28,241	63,509	91,750
PELLASSIER SR, CLIFTON G	PELLASSIER, DEBRA S	228	15 SAWTELLE RD	238	15			22,760	108,981	131,741
PELLASSIER, CLIFTON G	PELLASSIER, DEBRA S	40	WEBSTER ST	245	15			23,162	35,265	58,427
PELLASSIER, JEFFREY V	PELLASSIER, ANNE M	32	CONTOCOOK AVE	243	46			23,087	54,397	77,484
PELKEY FAM TRST 1998, STE	CHRISTIN PELKEY FAM TRST 1998, STE	262	NUTTING RD	245	146			47,346	239,728	287,074
PELKEY FAM TRST AGREE, CHRISTI		238	310 TURNPIKE RD	238	310			26,835	48,034	74,869
PELKEY SR, ORIS P	MCDONALD, PENNY L	18	PINE ST	244	50			15,229	40,413	55,642
PELKEY, CLARA		40	PROSPECT ST	238	131			20,042	50,493	70,535
PELKEY, ROBERT A	PELKEY REBECCA A	23	PARK VIEW LN	239	151			20,691	24,834	45,525
PELKEY, STEPHEN T		0	PARK VIEW LN	239	152	1		10,611	0	10,611
PELKEY, STEPHEN T		4	PARK VIEW LN	239	152	2		10,751	0	10,751
PELLETIER, BRUCE A	PELLETIER, CHERYL	9	FORCIER WAY	239	130			19,121	45,144	64,265
PELLETIER, BRUCE A		105	PETERBOROUGH ST	245	104			46,834	149,092	195,926
PELLETIER, BRUCE A		36	HOWARD HILL RD	239	146			23,914	66,007	89,921
PENDLETON, DARIN T	PENDLETON, SHARI L	730	NORTH ST	249	19			24,495	76,049	100,544
PENICK, JOSH D	LICKS, SANDRA A	99	STRATTON RD	239	127			19,663	55,249	74,912
PENNY, PHILIP L	PENNY, LISA M	90	GILSON RD	230	40			120,570	92,248	212,818
PERKINS, SCOTT	PERKINS, VICKI L	33	SARA DR	254	16			33,750	78,858	112,608
PERREAULT, ROGER	PERREAULT, DONNA	110	FOREST PARK	240	59	110		0	24,617	24,617
PETERBOROUGH SAVINGS BANK		62	PETERBOROUGH ST	245	4			47,554	300,765	348,319
PETERSON, MARK	PETERSON, BEVERLY A.	329	WOODROUND RD	242	38			40,494	103,101	143,595
PETERSON, PHILIP D		532	NORTH ST	248	23			27,660	49,888	77,548
PETERSON, R GLEN	PETERSON, SUSAN A	16	LIBBY CT	239	198			21,941	62,125	84,066
PETTY, DAVID W	PETTY, LENA L	246	5 CRESVIEW DR	246	5			24,437	59,855	84,292
PELLEIFER, GARY L	PELLEIFER, CONNIE W	199	DEAN FARM RD	247	7			29,820	99,224	129,044
PELLEIFER, SCOTT L		205	DEAN FARM RD	247	8			29,880	69,413	99,293
PHILLIPS, DLANE	PHILLIPS, DAVID W	0	HOWARD HILL RD	239	148	1		20,691	0	20,691
PIBUS, HAROLD L	PIBUS, JOAN G	79	TOWN FARM RD	247	62			25,991	18,324	44,315
PICKFORD, JAMES C		239	175 LAWRENCE ST	239	175			20,491	41,620	62,111
PICKFORD, RENSE L.		47	SCUANTUM RD	244	23			24,887	107,044	131,931
PIERCE REV TRUST, PATRICIA P		29	DEAN FARM RD	246	39			29,025	138,483	167,508
PIERCE TRUST, ALVAH & DOROTHY		74	FOREST PARK	240	59	74		0	16,977	16,977
PIERCE TRUSTEE, SUZANNE T	BLACKWELL TRUSTEE, ALLON	142	DUBLIN RD	229	10			43,356	196,749	240,105

TAXABLE PROPERTY

PROPERTY INVENTORY 2000 JAFFEY, NH

Owner	Co. Owner's Name	Street Number	Map	Block	Lot	Unit	Total Assessed Land Value	Total Assessed Improvements	Total Assessed Parcel Value
PIERCE, B NOEL	PIERCE, STEPHEN J	371 MAIN ST	228	31			29,609	74,944	104,553
PINE, LESLIE L		19 FOREST PARK	240	59	19		0	10,192	10,192
PILGRIM BAPTIST CHURCH		388 NORTH ST	247	40			31,574	381,737	413,311
PILLSBURY, STELLA A		13 TURNPIKE RD	238	311			21,941	104,312	126,253
PIMENTAL, MICHAEL P	PIMENTAL, SYLVIA E	275 HADLEY RD	253	26			25,735	70,376	96,111
PINEAULT, PETER J	PINEAULT, SUSAN A	35 SOUTH SHORE DR	240	24			23,687	68,152	91,839
PINEAULT, THEODORE G	PINEAULT, ALICE	49 NORTH ST	238	184			18,936	65,131	84,067
PINHEIRO, RONALD R	PINHEIRO, CYNTHIA L	64 WITT HILL RD	256	10	3		25,971	69,298	95,269
PINKHAM, MICHELLE A		1 EMERY RD	248	3			22,586	30,352	52,938
PIÑNEY, BERNARD S	PIÑNEY, HELEN	245 67 BRENDAN LN	245	67			27,600	63,699	91,299
PIROREK, BRIAN J	PIROREK, REBECCA M	8 SHERWOOD LN	249	12			25,875	106,442	132,317
PIPITONE, JOSEPH D	PIPITONE, NANCY B.	16 LAKEWOOD DR	240	51			23,462	64,236	87,698
PLH, LLC		136 OLD SHARON RD	255	2			125,338	407,398	532,736
PLH-STRATTON, LLC		93 STRATTON RD	239	125			18,974	100,495	119,469
POUFFE, ELIZABETH		53 FOREST PARK	240	59	53		0	20,772	20,772
POUFFE, JAMES J	POUFFE, BONITA	17 BRENDAN LN	245	55			23,976	69,482	93,458
POBEGLO, RONALD A	COATES, SUSAN R	0 TURNER RD	251	9			19,721	45,506	65,227
POEGEL, WERNER H	FORGEL, STEGLINDE E	28 NELSON CIR	244	114			21,353	64,500	85,853
POIRIER, DONALD J		31 SCHOOL ST	238	26			17,715	56,375	74,090
POKORNY, MARGARET S		24 PARSONS LN	228	29	1		35,928	170,655	206,583
POLLENDER, BERNARD J		0 SQUANTUM RD	242	50			23,837	0	23,837
POLLENDER, BERNARD J		331 SQUANTUM RD	242	51			35,777	72,773	108,550
POMONIO JR, FREDERICK		90 RIVER ST	239	38			23,348	21,408	44,756
POMONIO, ALBERT J	POMONIO, VERA M	43 STRATTON RD	239	113			18,735	61,560	80,295
POOR, DAMON E		176 NUTTING RD	246	56			20,778	49,839	70,617
PORTER, HOLLY MAE	WAITE, JENNIFER LYN	0 SANDERS RD	251	17			838	0	838
POTTER JR, ROBERT W	POTTER, BETSY C	15 WHEELER ST	239	179			20,124	70,056	90,180
POTTER, DAVID R	POTTER, DENISE L.	11 EVERGREEN LN	253	12			26,249	99,111	125,360
POUX, PHILLIP C	POUX, RHONDA C	179 CRESTVIEW DR	247	29			26,745	102,412	129,157
POWER, MELVIN C	POWER, LILLIAN M	0 SKILINE DR	253	8			4,095	0	4,095
POWER, MELVIN C & LILLIAN M		13 SKILINE DR	253	5			23,318	66,279	89,597
POZERCKI, JOHN D	POZERCKI, SANDRA J	13 OLD COUNTY RD	206	14			27,285	89,299	116,584
PRATT, JAMES W	PRATT, JUNE E	385 NUTTING RD	245	148			43,876	104,032	147,908
PRATT, LAURA		60 STRATTON RD	239	168			19,603	60,603	80,206
PRATT, MICHAEL J	PRATT, ANN-MARIE	302 NORTH ST	246	1			24,394	66,462	90,856
PRESS, FRED	PRESS, ALICE B	262 HADLEY RD	253	25			28,890	67,487	96,377
PRESTIGIACOMO, VINCENT		21 TYLER HILL RD	239	263	1		23,287	95,800	119,087
PRESTIGIACOMO, VINCENT	PRESTIGIACOMO, VIVIAN	105 RIVER ST	239	263			23,162	92,820	115,982
PRESTON, EMILY		25 ANNETT RD	257	27			23,597	39,263	62,860
PRIMARY BANK		0 PETERBOROUGH ST	245	3	1		0	3,000	3,000
PRINDLE, DENNIS J	PRINDLE, CAROL A	10 LAKEWOOD DR	240	52			23,522	54,379	77,901
PROULX, JEFFREY	PROULX, PATRICIA A	11 PARKER RD	248	19	1		29,820	71,003	100,823
PROULX, JEFFREY		0 TOWN FARM RD	247	10			28,095	0	28,095
PROULX, JOEL	PROULX, CATHY	508 NORTH ST	248	25			27,855	72,433	100,288
PROULX, LIONEL JOSEPH		82 NUTTING RD	245	74			19,201	38,513	57,714

TAXABLE PROPERTY

PROPERTY INVENTORY 2000 JAFFEY, NH

Owner	Co. Owner's Name	Street Number	Street Name	Map	Block	Lot	Unit	Land Value	Improvements	Total Assessed	Total Assessed	Parcel Value
PRIOR JR, WALTER V	PRIOR, CAROL A	16	ROWLEY CIR	238	97			23,867	86,652	110,529		112,519
PSNH	DISTRIBUTION & TRANSMISSION	238	TRANSMISSION LINES	145				5,317,078	0	5,317,078		5,317,078
FUTNAM, KARL L	FUTNAM, JOY I	770	NORTH ST	249	17	2		23,617	106,253	129,870		129,870
FUTNAM, ROBERT D	FUTNAM, ROSEMARY W	0	SHERWOOD LN	248	32			10,193	0	10,193		10,193
FUTNAM, ROBERT D	FUTNAM, ROSEMARY	110	SHERWOOD LN	248	18			45,270	120,937	166,207		166,207
FUTNAM, WILLIAM R	FUTNAM, ANNA L	0	WITT HILL RD	256	10	2		25,875	4,388	30,263		30,263
QUEBEC, ANTHUR F	QUEBEC, MARGARET M	427	NUTTING RD	254	13			21,170	35,922	56,992		56,992
QUICK, PETER G	CASTLE, MARGARET M	286	FITZWILLIAM RD	206	12			33,670	95,594	129,264		129,264
QUICK, PETER G	CASTLE, MARGARET M	0	FITZWILLIAM RD	206	26	1		7,606	230	7,836		7,836
QUINLAN, FRANCIS X	25	GOODNOW ST	238	181				19,058	72,016	91,074		91,074
QUINLAN, HENRY C	54	NUTTING RD	245	81				19,707	49,231	68,938		68,938
QUINLAN, VIRGINIA C	69	BRYANT RD	229	30				36,747	197,068	233,815		233,815
QUINLAN, VIRGINIA C	GRIFFIN, ANNE	17	GOODNOW ST	238	180			21,083	64,982	86,065		86,065
QUINN, STEPHEN J	QUINN, ELIZABETH H	150	NUTTING RD	245	31			27,377	78,601	105,978		105,978
RABIDOU FAMILY TRUST	21	HARRIET LN	242	29				22,878	60,949	88,827		88,827
RABIDOU, KENNETH M	0	WOODBOUND RD	242	35				22,360	0	22,360		22,360
RABIDOU, KENNETH M	320	WOODBOUND RD	242	33				25,369	2,053	27,422		27,422
RABIDOU, MARJORIE L	0	WOODBOUND RD	242	24				174	0	174		174
RABIDOU, MARJORIE L	349	WOODBOUND RD	242	42				36,800	60,459	97,259		97,259
RABIDOU, MARJORIE L	27	SCHOOL ST	238	25				18,740	53,244	71,984		71,984
RACICOT, SUE E	0	PARKER RD	248	19	2			30,600	0	30,600		30,600
RADFORD, DELBERT L	RADFORD, LINDA L	214	GILSON RD	231	26	1		142,090	138,692	280,782		280,782
RADJIN, ROBERT F	MCGREGOR-RADJIN, AMY	0	FITZGERALD DR	244	10	2		72,450	0	72,450		72,450
RAGGED EDGE REALTY	81	FITZGERALD DR	244	10	1			189,175	1,461,633	1,650,808		1,650,808
RAGGED EDGE REALTY	0	NORTH ST	237	29				4,876	0	4,876		4,876
RAMEY REV TRUST, ELVIN R	88	PROSPECT ST	237	24				41,357	172,117	213,474		213,474
RAMEY TRUST, LISA S	5	BRENDAN LN	245	66				24,917	80,205	105,122		105,122
RANTA, REINO R	14	PETERBOROUGH ST	238	312				232,048	548,031	780,079		780,079
RARED JAFFREY, LLC	31	LAKEMOOD DR	240	39				23,267	52,413	75,680		75,680
RAUFRAY, DAVID G	69	FOREST PARK	240	59	69			0	15,267	15,267		15,267
RAYMOND, JEAN R	0	GILMORE POND RD	227	21				5,619	0	5,619		5,619
RAYNO SR, JOSEPH E	85	LACY RD	239	4				24,479	66,411	90,890		90,890
REARDON, EDWARD M	87	MICHIGAN ST	240	90				23,087	62,422	85,509		85,509
RECHINDA TRUST, MICHAEL T.	RECHINDA, MICHAEL T. TRUS	94	TOWN FARM RD	247	14			25,265	50,821	76,086		76,086
RECORD JR, RONALD W	RECORD, LISA M	36	PETERBOROUGH ST	238	294			18,860	46,039	64,899		64,899
RECORD SR, RONALD W	RECORD, DOROTHY F	21	KEVIN LN	245	54			24,916	56,140	81,056		81,056
RECORD, JAMES S	RECORD, NANCY	5	TYLER HILL RD	239	242			18,731	79,078	97,809		97,809
RECORD, RAYMOND H	51	RIVER ST	239	241				16,901	37,036	53,937		53,937
RECORD, RAYMOND H	15	RIVER ST	238	7				19,201	103,643	122,844		122,844
REDDY, MICHAEL	105	MICHIGAN RD	240	93				23,087	48,390	71,477		71,477
REDMOND, MICHAEL D	REDDY, RATHLEEN M.	24	MATCHPOINT	237	7			38,475	131,553	170,028		170,028
REED, PETER W	REDMOND, LAURA E	782	MOUNTAIN RD	204	10			20,984	10,999	31,983		31,983
REED, ROSE M	103	MICHIGAN RD	240	92				23,087	51,802	74,889		74,889
REENSTIERNA, JAMES	416	GILMORE POND RD	226	8				118,265	103,261	221,526		221,526
REENSTIERNA, JAMES	122	SQUANTUM RD	243	15	2			20,439	56,907	77,346		77,346

TAXABLE PROPERTY

PROPERTY INVENTORY 2000

JAFFEY, NH

Owner	Co.-Owner-s Names	Street	Map	Block	Lot	Unit	Total Assessed Land Value	Total Assessed Improvements	Total Assessed Parcel Value
REGIMBAL, STEPHEN R		23 DARCIÉ DR	243	66			23,087	65,315	88,402
REID, RONALD M	REGIMBAL, LORI L	23 BRYANT RD	228	92			24,159	44,982	69,141
REIDER, STEPHEN E	REID, CHRISTINE G	11 AMBOY CIR	243	77			23,087	49,919	73,006
REKAS, RONALD F		0 RED GATE RD	210	11			3,750	0	3,750
RELIC REALTY TRUST		50 PETERBOROUGH ST	238	288			42,811	135,190	178,001
REMILLARD, THOMAS R	REMILLARD, ADELE J	23 PROSPECT ST	238	123			20,681	58,828	79,519
REMOLD TRUSTEE, EILEEN		0 GAP MOUNTAIN RD (NEA 206 7			500	0	500	0	500
REMOLD, HEINZ	REMOLD, EILEEN	0 GAP MOUNTAIN RD	205	8			2,125	0	2,125
REMOLD, HEINZ	REMOLD, EILEEN	166 GAP MOUNTAIN RD	205	1			16,936	33,251	50,187
RENAUD TRUST, LOUISE A		63 STRATTON RD	239	116			21,083	67,503	88,586
RENE REV TRUST, MARIE E		10 BROOK ST	244	76			15,186	49,305	64,491
RENE, PAUL A	RENO, MONIQUE L	14 HOWARD HILL RD	239	152			21,241	43,640	64,881
RICARD, DAVID	RICARD, CHRISTINA L	57 NUTTING RD	238	241			20,439	66,145	86,584
RICE, ADELE A		57 FOREST PARK	240	59	57		0	15,312	15,312
RICE, CHARLES		80 FOREST PARK	240	59	80		0	13,946	13,946
RICH, RONALD M	RICH, PATRICIA A	55 GIMMERE FOND RD	239	56			19,406	46,339	65,745
RICHARDSON, FREDERICK S		36 SPAULDING RD	206	11			40,345	65,326	105,671
RICHARDSON, GARY W	RICHARDSON, MAUREEN F	122 SHERWOOD LN	248	31			9,757	64,783	74,540
RICHEV, DAVID C		8 CONTOCOOK AVE	243	53			19,663	63,949	83,612
RIGOPOULOS, LISA M		40 MICHIGAN RD	240	57			23,891	50,070	73,961
RITTENHOUSE, THOMAS L		38 DANCE DR	243	75			23,357	52,768	76,125
RITTER, NEIL G	RITTER, CATHY E	111 NUTTING RD	245	27			24,394	44,177	68,571
RIVARD, ARTHUR H	RIVARD, ROSE M	9 LEHTINEN RD	253	9			25,822	55,050	80,872
RIVARD, MARGARET	RIVARD, PETER	262 GREAT RD	221	5			27,787	15,206	42,993
RIVARD, MARGARET	RIVARD, PETER A	0 GREAT RD	221	6			396	0	396
RIVARD, PETER A	RIVARD MARGARET	21 BLAKE ST	239	224			21,170	142,174	163,344
RIVARD, REBECCA		37 SQUANTUM RD	244	20			25,487	28,965	54,452
RIVET, COREEN G	RIVET, COREEN G	13 BRADLEY CT	238	158			23,261	69,662	92,923
ROACH, JANET HONES		53 TROTTING PARK RD	240	74	D		8,751	9,731	18,482
ROBARGE, MARK G	ROBARGE, MARIE J	276 SQUANTUM RD	242	18			20,839	49,314	70,153
ROBBINS, JOHN C	ROBBINS KATHRYN J	368 GREAT RD	211	28			30,510	56,631	87,141
ROBERT, ROGER		18 FOREST PARK	240	59	18		0	13,409	13,409
ROBERTS, ALAN	ROBERTS JUDITH L	0 INGALLS RD	223	4	B		2,134	0	2,134
ROBERTS, ALAN & JUDITH		190 INGALLS RD	222	5			29,775	60,697	90,472
ROBERTS, DEBORAH T		0 FITZWILLIAM RD	207	6			17,175	0	17,175
ROBERTS, DEBORAH T		460 FITZWILLIAM RD	207	5			38,188	95,248	133,436
ROBERTS, DEBORAH T		476 FITZWILLIAM RD	207	4			24,829	73,874	98,703
ROBERTS, GEORGE T	ROBERTS, RICHARD B	63 FOREST PARK	240	59	63		0	16,882	16,882
ROBERTS, MARY R		8 MICHIGAN RD	240	30			22,024	55,266	77,290
ROBERTS, SALLY		381 MAIN ST	228	33			26,681	64,043	90,724
ROBERTS, STEVEN A	ROBERTS HOLLY B	10 PIERER LN	239	256			22,856	47,564	70,420
ROBICHAUD, BERTHA M		116 SQUANTUM RD	243	16			20,042	47,284	67,326
ROBICHAUD, PAUL A		63 DEAN FARM RD	246	43			24,221	77,113	101,334
ROBIDA, DOUGLAS		38 HILLCREST RD	244	108			15,725	9,814	25,539
ROBINSON, GERMAINE E		23 OAK ST	244	37			16,074	37,290	53,364

TAXABLE PROPERTY

PROPERTY INVENTORY 2000 JAFFEY, NH

Owner	Co_Owner's Name	Street	Map	Block	Lot	Unit	Total Assessed Land Value	Total Assessed Improvements	Total Assessed Parcel
ROBINSON, HERBERT A	ROBINSON, MARION H	26 AETNA ST	239	203			21,649	44,769	66,418
ROBINSON, JAMES	ROBINSON, JEAN	72 RIVER ST	239	73			19,549	64,427	83,976
ROBINSON, JOHN	ROBINSON, SHAY E	7 CARMELLA DR	240	37			23,102	80,976	84,078
ROBINSON, ILOYD C	ROBINSON, KATHLEEN M	370 MAIN ST	228	90			32,759	104,305	137,064
ROBINSON, PAUL		52 WEBSTER ST	244	44			14,549	28,358	43,107
ROCHE, THOMAS P	ROCHE, DONNA J.	9 CARRIAGE HILL DR	240	65	3		20,473	50,605	71,078
ROCHFORD, MARY L		121 FOREST PARK	240	59	121		0	29,816	29,816
ROCKAWAY REALTY TRUST		9 RUE DESCHENES	243	10			34,848	31,186	66,034
ROCKWELL, KEVIN		5 PROSPECT ST	238	120			19,171	74,695	93,866
ROCKY BOTTOM REAL ESTATE TRUST		59 SQUANTUM RD	244	24			21,889	59,222	81,111
RODZEN, RONALD J	GERMANA, ELAINE T.	107 FOREST PARK	240	59	107		0	30,485	30,485
ROE, BARBARA	SINGELAIS, DOROTHY I	381 NORTH ST	247	51			25,265	13,472	38,737
ROHDE, BRIAN E		0 ANNETT RD	257	1			314	0	314
ROHDE, BRIAN E		61 ANNETT RD	257	28			18,668	32,748	51,416
ROLLINS, ANTHUR	ROLLINS, EVELYN J	10 JUNIPER ST	244	80			15,682	45,439	61,121
ROLLINS, MATTHEW J	FRENCH, KATIE A	96 FOREST PARK	240	59	96		0	22,390	22,390
ROMAN CATHOLIC BISHOP	% ST. PATRICKS CHURCH	0 SAWTELLE RD (REAR)	227	15			525	0	525
ROOK, GARY S		22 STRATTON RD	239	216			18,680	72,441	91,121
ROSE, JOYCE A	ROSE JR, WILLIAM	32 PINECREST RD	245	116	122		107,457	64,811	172,268
ROSS, DAVID A	ROSS, CYNTHIA J	25 CHARLOTTE ST UNIT 3	238	59			15,395	51,212	66,607
ROTH, JOHN C	ROTA, MARY ELLEN	76 SQUANTUM RD	243	22			19,603	44,274	63,877
ROTH, JENNIFER		12 LABAN AINSWORTH WAY	228	73			25,245	52,292	77,537
ROUSSEAU, ERNEST H	ROUSSEAU, RACHEL	15 LEHTINEN RD	253	10			25,709	67,884	93,593
ROWLAND, DOUGLAS J	ROWLAND, CHRISTELLA A	159 INGALLS RD	223	10	1		26,775	60,907	87,682
ROWLANDS, GERTRUDE W		280 GILSON RD	231	19			118,201	85,688	203,889
ROY TRUST, MARY WILD		393 MAIN ST	228	35			39,434	131,423	170,857
ROY TRUST, ROBERT AND ADRIENNE		37 HIGHLAND AVE	238	81			37,146	31,146	68,292
ROY TRUST, ROBERT AND ADRIENNE		45 HIGHLAND AVE	238	82			22,485	55,896	78,381
ROY, RAYMOND A	ROY, PHILLIS O	20 PROCTOR RD	237	53			32,247	93,542	125,789
ROY, ANITA L		51 CHARLOTTE ST	238	71			18,818	60,596	79,414
ROY, ARLINE M	WINICK, MARLENE R	0 HIGHLAND AVE	238	88			2,250	0	2,250
ROY, DAMON W	WINICK, MARLENE R	19 LAWRENCE ST	239	185			21,640	68,445	90,085
ROY, RAYMOND A	ROY, PHILLIS E	0 PROCTOR RD	237	30			745	0	745
ROY, STEVEN M	ROY, TINA M	73 FOREST PARK	240	59	73		0	19,681	19,681
ROY, WAYNE T		38 HOWARD HILL RD	239	147			21,640	34,204	55,844
ROYCE JR, H CHARLES	ROYCE, ANN L	0 OLD KEENE RD (REAR)	219	2			1,410	0	1,410
ROYCE JR, H CHARLES	ROYCE, ANN L	0 MOUNTAIN RD	220	19			62	0	62
ROYCE JR, H CHARLES	ROYCE, ANN L	0 FITZWILLIAM RD	212	38			154	0	154
ROYCE JR, H CHARLES		296 MOUNTAIN RD	220	20			28,935	92,364	121,199
ROYCE, KENT M	ROYCE, BETTY J	0 GREAT RD	221	12			3,117	0	3,117
ROYCE, KENT M	ROYCE, BETTY J JUNIORS	154 GREAT RD	222	21			21,519	63,003	84,522
ROYCE, WILLIAM C	ROYCE, JUDITH	0 CHADWICK RD (REAR)	223	13			640	0	640
ROYCE, WILLIAM C	ROYCE, JUDITH	303 GILMORE POND RD	226	22			39,676	151,484	191,160
RUFLE, MARIE R		0 MAIN ST	237	3			3,500	0	3,500
RUSSELL 1981 MARITAL TRST, KEN & TOWER, CROCKER & MULLIN		455 THORNDIKE POND RD	234	14			127,239	55,140	182,379

TAXABLE PROPERTY

PROPERTY INVENTORY 2000

JAFFEY, NH

Owner	Co_Owner's Name	Street Number	Street Name	Map	Block	Lot	Unit	Total Assessed		
								Land Value	Improvements	Total Assessed
RUSSELL SR, HAROLD W		74	GREAT RD	222	24			46,950	271,896	318,846
RUSSELL SR, HAROLD W		0	GREAT RD	222	10			5,369	0	5,369
RUSSELL, RENOUF	SALTONSTALL & CO	4	GILSON RD	230	47			43,488	209,919	253,407
RYAN, FRANCIS W		346	THORNDIKE POND RD	235	22			33,667	29,486	63,153
RYAN, FRANCIS W		0	THORNDIKE POND RD	235	7			18,364	0	18,364
RYFIELD NOKINEE REALTY TRUST	HALL JR TRUSTEE, EDWARD H	52	FITZGERALD DR	244	30			155,250	647,775	803,025
RZECZYCKI, LILLIAN B		55	FOREST PARK	240	59		55	0	18,789	18,789
SACKSTEDER, RICHARD C	BIELER, MARTHA H	212	BYLER WAY	212	7			26,150	60,335	86,485
SAMMONS, STEPHEN G	SAMMONS, DEBORAH	246	158 NUTTING RD	246	64			19,549	48,893	68,442
SANDERSON, ELIZABETH S	SANDERSON, JOHN P.	228	69 BLACKBERRY LN	228	69			32,984	115,651	148,635
SANDS, HAROLD G	SANDS NORMA J	231	2	231	2			35,171	72,768	107,939
SANGERMANO, ANTONIO		240	0 RIVER ST	240	11			4,845	0	4,845
SANGERMANO, ANTONIO	SANGERMANO, AVRIL	38	NORTH ST	238	252	1		19,170	175,479	194,649
SANGERMANO, ANTONIO		238	152	238	152			20,473	65,067	85,540
SANGERMANO, ANTONIO		238	77	238	77			20,745	90,836	111,581
SANGERMANO, ANTONIO		240	12	240	12			20,285	0	20,285
SANCILL LLC		238	252	238	252	2		25,895	24,752	50,647
SANTANGELO JR, ROBERT V	SANTANGELO, COLONY E	207	12	207	12			556	0	556
SANTANGELO, ROBERT V	COLONY E SANTANGELO	0	FITZWILLIAM RD	207	8			690	0	690
SANTANGELO, ROBERT V	COLONY ELLIOTT SANTANGELO	552	FITZWILLIAM RD	207	3			23,269	117,465	140,734
SANTANGELO, ROBERT V	SANTANGELO, COLONY E	207	11	207	11			732	0	732
SANTORO, BERNARD J	SANTORO, SHIRLEY C	671	GILMORE POND RD	228	48			30,964	63,992	94,956
SARCIONE, ANDREW M.		243	54	243	54			20,439	48,409	68,848
SAS REALTY CO	SARCIONE, VICKIE L	46	PETERBOROUGH ST	238	289			39,030	109,586	148,616
SASNER, PATELICIA A		221	7	221	7			25,687	68,480	94,167
SAUER, JONATHAN R	SAUER, ELIZABETH A	254	GREAT RD	240	63			22,359	59,242	81,601
SAVILLE, JOANNE B		194	HOWARD HILL RD	240	63			33,878	71,327	105,205
SAVRON GRAPHICS		237	15	237	15			36,707	44,073	80,780
SAWTELLE TRUST, DONALD	SAWTELLE TRUST, PATRICIA	99	STRAWTON RD	239	222			25,937	104,805	130,742
SAWYER TST NO 1, ALFRED P & FA		244	1	244	1	2		284	0	284
SAWYER TST NO 1, ALFRED P & FA		272	TURNPIKE RD	244	1	1		24,307	79,322	103,629
SAWYER, HARVEY N	SAWYER, LEE S	190	TURNPIKE RD	244	4			23,987	41,677	65,664
SAWYER, JEREMY J		0	WITT HILL RD	256	3			4,800	0	4,800
SAWYER, JEREMY J	SAWYER, SHELDON & PERKY	0	TURNPIKE RD	256	9			14,141	0	14,141
SAWYER, KENNETH J		31	TYLER HILL RD	239	246			21,597	38,687	60,284
SAWYER, LEE A	SAWYER, JUDITH	381	NUTTING RD	254	8			28,275	87,652	115,927
SAWYER, RICHARD P		12	WITT HILL RD	256	7			31,704	18,536	50,240
SAWYER, RICHARD P		0	WITT HILL RD	256	11			2,636	0	2,636
SAWYER, RICHARD P		0	TURNPIKE RD	256	12			8,074	0	8,074
SAWYER, RICHARD P	SAWYER, ANN F	365	TURNPIKE RD	256	4			63,929	187,058	250,987
SAWYER, RICHARD P	SAWYER ANN	0	OLD SHARON RD	255	9			2,101	0	2,101
SAWYER, RICHARD P		0	WITT HILL RD	255	8			1,678	0	1,678
SAWYER, RICHARD P		0	OLD SHARON RD	255	6			83,441	0	83,441
SAWYER, RICHARD P		0	TURNPIKE RD	255	5			4,080	0	4,080
SAWYER, RICHARD P		0	OLD SHARON RD	255	1			10,440	0	10,440

TAXABLE PROPERTY

PROPERTY INVENTORY 2000 JAFFEY, NH

Owner	Co. Owner's Name	Street Number	Block	Lot	Unit	Land Value	Improvements	Total Assessed	Total Assessed	Parcel Value
SAWYER, RICHARD P		0 TURNPIKE RD	243	82		200	0	200		200
SCANNELL TRUSTEE, JOSEPH		67 FROTHING PARK RD	240	77		39,531	51,362	90,893		90,893
SCARLINGE, GEORGIA J		23 CRESTVIEW DR	246	4		25,875	57,836	83,711		83,711
SCHINDLER, JANE WISSMAN		76 NORTH ST	238	220		20,490	43,598	64,088		64,088
SCHINK, HOWARD C		32 PROSPECT ST	238	133		23,837	59,820	83,657		83,657
SCHLICHER, RICHARD S		0 GILSON RD	230	35		17,131	0	17,131		17,131
SCHLICHER, RICHARD S + BECKER	J. S., P. B., E. B.	89 GILSON RD	230	21		32,175	36,554	68,729		68,729
SCHLIM, ERIC C	SCHLIM, MONIKA J	19 SARA DR	253	35		29,843	61,118	90,961		90,961
SCHMALTZ, EUNICE D		105 HOWARD HILL RD	240	68		27,491	49,816	77,307		77,307
SCHMALTZ, EUNICE D		0 FISKE RD (REAR)	235	32		6,699	0	6,699		6,699
SCHMALTZ, EUNICE D		0 MICHIGAN RD	240	17		1,105	0	1,105		1,105
SCHMALTZ, EUNICE D		180 SQUANTUM RD	243	11	2	14,157	8,975	23,132		23,132
SCHMALTZ, EUNICE D		0 MICHIGAN RD	240	69		188	0	188		188
SCHMALTZ, EUNICE D		8 RUE DESCHENES	243	11	1	44,157	84,928	129,085		129,085
SCHMALTZ, HENRY J		0 RIVER ST	240	16		343	0	343		343
SCHMALTZ, HENRY J		0 PARKER RD	250	4		726	0	726		726
SCHMITT, JAMES B		111 CRESTVIEW DR	246	11		25,918	78,814	104,732		104,732
SCHMITT, JAMES B		0 CRESTVIEW DR	246	12		25,051	0	25,051		25,051
SCHOFFELD, WILLIAM K		377 GREAT RD	211	8		31,250	91,404	122,654		122,654
SCHOLL, ELEANOR M		117 FOREST PARK	240	59	117	0	32,501	32,501		32,501
SCHOLL, PATRICIA C		357 THORNDIKE POND RD	235	9	1	100,321	66,638	166,959		166,959
SCHOLL, PATRICIA C		0 THORNDIKE POND RD	235	20		6,534	0	6,534		6,534
SCHOTT, JOHN R	SCHOTT, DIANE	617 MOUNTAIN RD	205	14		58,965	246,798	305,763		305,763
SCHRAMM, MARTIN		16 STRAYTON RD	239	215		16,229	12,464	28,693		28,693
SCHRAMM, MARTIN		12 UNION ST	239	214		14,106	24,613	38,719		38,719
SCHROEDER, CHRISTINE H		0 THORNDIKE POND RD	234	28		5,924	8,952	14,876		14,876
SCHROEDER, STEPHEN L		517 THORNDIKE POND RD	234	18		36,590	73,120	109,710		109,710
SCHUG, STEVEN P		337 WOODBOUND RD	242	39		35,285	55,371	90,656		90,656
SCHUTE FAMILY LTD PARTNERSHIP		309 THORNDIKE POND RD	235	3		95,821	79,460	175,281		175,281
SCM ASSOCIATES, INC		0 MOUNTAIN RD	212	20		26,700	0	26,700		26,700
SCORELLI, ROBERT J	SCORELLI, ANN M	162 PROCTOR RD	236	10		30,492	83,969	114,461		114,461
SCOUTEN, JAMES F	SCOUTEN, TAINA C	21 OAK ST	244	36		14,740	29,478	44,218		44,218
SEARS, STEVEN J	SEARS, DIANE L	122 CRESTVIEW DR	246	17		25,391	133,993	159,384		159,384
SEARS, STEVEN J	SEARS, DIANE L	0 GILMORE POND RD	226	11		66,675	0	66,675		66,675
SEBASTIAN, ARLENE F		25 RIVER ST	239	232		17,216	32,673	49,889		49,889
SEBOR, MICHAEL F	SEBOR, NANCY L	238 RIVER ST	238	8		19,341	57,208	76,549		76,549
SEBOWICK, THOMAS E		188 PEABODY HILL RD	225	13		31,064	49,915	80,979		80,979
SELF, NOEL RAY		71 NORTH ST	238	190		18,451	19,828	38,279		38,279
SELMER, KENNETH S	SELMER, COLLEEN H	69 DEAN FARM RD	246	45		25,522	47,949	73,471		73,471
SELMER, STEPHEN K	SELMER, ANGELA G	20 LAWRENCE ST	239	176		20,490	48,083	68,573		68,573
SENECAL, CHRISTOPHER L	SENECAL, MELISSA A	3 PARENT ST	238	203		17,878	38,014	55,892		55,892
SENECAL, SCOTT A		35 DARCIIE DR	243	69		23,087	61,512	84,599		84,599
SHACKETT, MARK W		362 GREAT RD	211	39		39,642	55,482	95,124		95,124
SHAFFER ET AL, SANDERS		125 GREAT RD	222	16		86,390	86,390	172,780		172,780
SHANNON, RAYMOND D	SHANNON, MARSEA	333 SQUANTUM RD	242	52		23,177	60,940	84,117		84,117

PROPERTY INVENTORY 2000

JAFFEY, NH

TAXABLE PROPERTY

Owner	Co_Owner's Name	Street Number	Street	Map	Block	Lot	Unit	Total Assesed Land Value	Total Assesed Improvements	Total Assesed Parcel Value
SHANNEY, DENNIS T		0	RED GATE RD	210	4			3,375	0	3,375
SHATTUCK JR, DANIEL C	SHATTUCK, TRAVIS	474	GREAT RD	211	20			40,479	106,656	147,135
SHATTUCK JR, DANIEL C	SHATTUCK, TRAVIS A	0	GREAT RD	211	17			6,331	0	6,331
SHATTUCK JR, DAVID K	SHATTUCK, KELLI M	495	DUBLIN RD	231	5			45,625	54,895	100,520
SHAW, PAUL A	SHAWER, CHARLENE M	25	RIDGECREST RD	245	120			22,930	70,053	92,983
SHAW, DAVID A	SHAW, DORIS G	0	CRESTVIEW DR	247	32			28,350	0	28,350
SHAW, DAVID A	SHAW, DORIS G	197	CRESTVIEW DR	247	31			27,120	87,377	114,497
SHAW, GLEN W	SHAW, ANN T	24	TYLER HILL RD	239	259			31,090	127,461	158,551
SHAY, MICHAEL S	SHAY, JENNIFER L	0	SAWTELLE RD	227	11			15,000	0	15,000
SHAY, MICHAEL S	SHAY, JENNIFER L	0	SAWTELLE RD	227	12			11,250	0	11,250
SHEA TRUSTEE, ELIZABETH B	SHEA TRUSTEE, EDWARD J	366	GILMORE POND RD	226	12			131,940	124,344	256,284
SHEA, MATTHEW H		223	2	223	2	4		8,524	0	8,524
SHEA, MATTHEW H	SHEA, CHRISTINE A	129	MAIN ST	238	106			22,320	51,163	73,483
SHEA, MATTHEW J		4	BURKINGTON ST	239	202			23,087	49,856	72,943
SHEA, MICHAEL J		253	GREAT RD	221	3			34,665	128,304	162,969
SHEA, THOMAS	SHEA, ALLISON L	43	CHARLOTTE ST	238	69			20,124	51,341	71,465
SHEEHY, MICHAEL K	SHEEHY, DIANE M	14	PIPER LN	239	255			21,623	67,399	89,022
SHELDON, SCOTT M	SHELDON, CHRISTINE J	11	MOORE PIKE	244	128			21,649	81,399	103,048
SHELLEY, KENNETH	SHELLEY, DEBRA D	63	QUANTUM RD	244	25			21,889	42,058	63,947
SHEMET, MARK S	SHEMET, ELISA B	244	TURNPIKE RD	244	133			24,289	76,900	101,189
SHEPARD, NORMAN	SHEPARD, BETH	243	INGALLS RD	223	11			26,329	78,491	104,820
SHEPHERD, KATHERINE F	FAIRBANKS, FRED H	89	FOREST PARK	240	59	89		0	23,323	23,323
SHERMAN, ROBERT F	CHESCI, PAMELA O	62	OLD COUNTY RD	206	19			29,437	76,111	105,548
SHERWOOD SECTION II		249	SHERWOOD LN	249	26			4,974	0	4,974
SHIPPEE, PHYLLIS C	JAFFEY CLARK-KEEVAN	245	52	245	52			24,917	59,274	84,191
SHOLL, CALVIN K		251	10	251	10			4,293	0	4,293
SHOTTON, KITTRIDGE A	ROYCE-SHOTTON, ELIZABETH	102	MAIN ST	238	151			17,420	39,938	57,358
SIGNORETTI, JOSEPH L	SIGNORETTI, BETH A	27	LIBBY CT	239	194			21,623	61,452	83,075
SILBERT, PATRICIA ALLOTT		0	GILSON RD	230	34			2,510	0	2,510
SILBERT, PATRICIA ALLOTT		56	MCCOY RD	230	18			30,949	70,980	101,929
SILVER RANCH AIRPARK INC		5	AIRPARK	244	3	4		0	70,424	70,424
SILVER RANCH AIRPARK INC		0	AIRPORT	243	83			2,648	15,498	18,146
SILVER RANCH AIRPARK INC		0	HANGER #4	244	3	1		0	104,587	104,587
SILVER RANCH AIRPARK INC		0	HANGER #9	244	3	2		0	65,292	65,292
SILVER RANCH INC		197	TURNPIKE RD FRMS CT	244	127	1		21,519	43,004	64,523
SILVER RANCH INC		184	TURNPIKE RD	244	5			39,219	93,465	132,684
SILVER RANCH INC		0	DARCIE DR	243	73			50,557	192,835	243,392
SILVER RANCH INC		0	BLAKE ST	239	226			1,525	0	1,525
SILVER RANCH INC		84	QUANTUM RD	243	21			21,083	42,777	63,860
SIMARD TRUST, DOROTHY A		52	MICHIGAN RD	240	56			27,347	67,076	94,423
SIMMONS, CHERYL L	SIMANTON, WILLIAM N	215	BRYANT RD	236	2			30,264	113,215	143,479
SIMONTON, WILLIAM N	SIMANTON, NANCY C	0	BRYANT RD	236	22			277	0	277
SIMPSON, CHARLES T	SIMPSON, JANE E	4	PINE ST	244	54			14,958	84,706	99,664
SIMPSON, BRENDA		31	CHARLOTTE ST	238	66			18,622	40,960	59,582

TAXABLE PROPERTY

PROPERTY INVENTORY 2000 JAFFREY, NH

Owner	Co. Owner's Name	Street	Number	Street Name	Map	Block	Lot	Unit	Total Assessed Land Value	Total Assessed Improvements	Total Assessed Parcel Value
SIROIS, GEORGE A	SIROIS, JEANNE S		43	AMOS FORTUNE RD	246	29			22,616	56,686	79,302
SIROIS, IRENE R			77	PETERBOROUGH ST	245	95			22,137	43,636	65,773
SIROIS, MARK J	SIROIS, KELLY A		42	HILLCREST RD	244	107			20,661	74,793	95,454
SIROIS, MICHAEL P			25	TYLER HILL RD	239	243			26,087	70,200	96,287
SIROIS, WALTER G	SIROIS, ALICE L		25	LIBBY CT	239	193			19,258	54,808	74,066
SISOMBATH, RICHIE	SISOMBATH, PHOUKHAM		24	LACY RD	239	26			19,058	55,966	75,024
SKATING FOND TRUST			89	PETERBOROUGH ST	245	100			18,787	111,486	130,273
SKOG, WILLIAM L	SKOG, MARY L		466	SQUANTUM RD	257	5			23,087	49,646	72,733
SKOPETS, ALEXANDER	SKOPETS, LOUISE M		253	3 EVERGREEN LN	253	11			25,483	60,436	85,919
SLEYZAK, ELSA V			246	SQUANTUM RD	243	1			25,848	26,078	51,926
SLIVAK, WALTER C	SLIVAK, LISA M		107	FITZWILLIAM RD	212	1			24,358	63,663	88,021
SLOAN, AARON R	SLOAN, EILEEN M		244	NELSON CIR	244	121			23,671	62,908	86,579
SMITH, DANIEL P	SMITH, DONNA L		228	11 SAWELLE RD	228	11			14,011	0	14,011
SMITH, DAVID R	SMITH, KATHLEEN SULLIVAN		30	NELSON CIR	244	113			25,875	61,263	87,138
SMITH, DEBORAH			9	ST JEAN ST	238	196			18,622	5,580	24,202
SMITH, DOUGLAS			12	CHRISTIAN CT	238	298			18,208	31,066	49,274
SMITH, FREDERICK H	SMITH, AMANDA M		3	WHITE RD	245	130			15,725	27,071	42,796
SMITH, FREDERICK H	SMITH, AMANDA		0	WHITE RD	245	134			1,481	0	1,481
SMITH, JEFFREY A			295	RIVER ST	240	13			22,651	59,863	82,514
SMITH, JOHN F	HEAFY, MARY		202	4 SHAKER RD	202	4			34,969	80,552	115,521
SMITH, JOHN H	SMITH, MIKKI L		252	8 SANDERS RD REAR	252	8			1,288	0	1,288
SMITH, JOHN H	SMITH, MIKKI L		252	9 SANDERS RD (REAR)	252	9			337	0	337
SMITH, JOHN H	SMITH, WELSHA B		7	MAIN ST	238	5			46,699	37,955	84,654
SMITH, REGINALD L	SMITH, THERESA M		28	JENNIFER LN	245	49	1		24,986	46,841	71,827
SMITH, RICHARD A			225	5 MONADNOCK VIEW DR	225	5			27,547	0	27,547
SMITH, RITA J			36	SQUANTUM RD	244	16			22,303	43,516	65,819
SMITH, RONALD	SMITH, KELLEY A		21	CROSS ST	238	280			18,672	56,373	75,045
SMITH, THOMAS R	SMITH, MARGARET AVRES		97	PEABODY HILL RD	226	25			27,525	38,315	65,840
SNITKO, THEODORE J	SMITH, WALTER J		10	PINE ST	244	53			14,818	44,834	59,652
SNOW, ARTHUR W	SNOW, RENEE L		14	JENNIFER LN	245	49			25,256	50,400	75,656
SNOW, CYNTHIA A	ROBERTS SR, MICHAEL A		52	FOREST PARK	240	59	52		0	15,075	15,075
SNOW, EDITH R			4	MEADOW LN	239	48			18,936	41,624	60,560
SOCIETY FOR PROTECTION	OF NEW HAMPSHIRE FORESTS		0	FITZWILLIAM RD	206	26	2		5,922	0	5,922
SOCIETY FOR PROTECTION	OF NEW HAMPSHIRE FORESTS		0	DUBLIN RD	231	8	1		106,759	0	106,759
SOCIETY FOR PROTECTION	OF NEW HAMPSHIRE FORESTS		0	SHAKER RD	202	7			27,480	0	27,480
SOCIETY FOR PROTECTION	OF NEW HAMPSHIRE FORESTS		0	SHAKER RD	202	7			84,518	0	84,518
SOCIETY FOR PROTECTION	OF NEW HAMPSHIRE FORESTS		0	POOLE RD (REAR)	232	1			1,200	0	1,200
SOCIETY FOR PROTECTION	OF NEW HAMPSHIRE FORESTS		0	COBLEIGH HILL RD	206	5			2,729	0	2,729
SOCIETY FOR PROTECTION	OF NEW HAMPSHIRE FORESTS		0	THORNDIKE FOND RD	234	27			6,191	0	6,191
SOCIETY FOR PROTECTION	OF NEW HAMPSHIRE FORESTS		0	POOLE RD	219	8			154,264	0	154,264
SOCIETY FOR PROTECTION	OF NEW HAMPSHIRE FORESTS		0	MOUNTAIN RD (REAR)	220	21			30,750	0	30,750
SOCIETY FOR PROTECTION	OF NEW HAMPSHIRE FORESTS		0	MOUNTAIN RD	220	26			132,631	0	132,631
SOCIETY FOR PROTECTION	OF NEW HAMPSHIRE FORESTS		0	DUBLIN RD	231	37			12	0	12
SOCIETY FOR PROTECTION	OF NEW HAMPSHIRE FORESTS		0	DUBLIN LN	231	6			1,280	0	1,280
SOCIETY FOR PROTECTION	OF NEW HAMPSHIRE FORESTS		0	GAP MOUNTAIN RD	205	3			287	0	287

TAXABLE PROPERTY

PROPERTY INVENTORY 2000

JAFFEY, NH

Owner	Co Owner's Name	Street Number	Street Name	Map	Block	Lot	Unit	Total Assessed Land Value	Total Assessed Improvements	Total Assessed Parcel Value
SOCIETY FOR PROTECTION	OF NEW HAMPSHIRE FORESTS	0	DUBLIN RD (REAR)	214	3			46,800	0	46,800
SOCIETY FOR PROTECTION	OF NEW HAMPSHIRE FORESTS	0	MOUNTAIN RD (REAR)	214	2			67,500	0	67,500
SOCIETY FOR PROTECTION	OF NEW HAMPSHIRE FORESTS	0	MOUNT MONADNOCK (REA)	215	2			457,500	0	457,500
SOCIETY FOR PROTECTION	OF NEW HAMPSHIRE FORESTS	0	GREAT RD	211	26			1,364	0	1,364
SOCIETY FOR PROTECTION	OF NEW HAMPSHIRE FORESTS	0	MOUNTAIN RD	220	26	1		256,500	0	256,500
SOCIETY FOR PROTECTION	OF NEW HAMPSHIRE FORESTS	0	SHAKER RD	202	2			56,104	0	56,104
SOCIETY FOR PROTECTION	OF NEW HAMPSHIRE FORESTS	0	SHAKER RD	202	1			79,001	0	79,001
SOCIETY FOR PROTECTION	OF NEW HAMPSHIRE FORESTS	0	OLD HILL RD	204	2			135	0	135
SOCIETY FOR PROTECTION	OF NEW HAMPSHIRE FORESTS	0	HALFWAY HOUSE RD	213	5			164,291	0	164,291
SOCIETY FOR PROTECTION	OF NEW HAMPSHIRE FORESTS	0	GAP MOUNTAIN RD	205	4			328	0	328
SOCIETY FOR PROTECTION	OF NEW HAMPSHIRE FORESTS	0	MILLIKEN RD	211	21			749	0	749
SOCIETY FOR PROTECTION	OF NEW HAMPSHIRE FORESTS	0	MOUNTAIN RD	204	13			1,891	0	1,891
SOCIETY FOR PROTECTION	OF NEW HAMPSHIRE FORESTS	0	GAP MOUNTAIN RD	205	5			5,881	0	5,881
SODERBERG, LLOYD R	SODERBERG, BEVERLY H	12	PROSPECT ST	238	136			19,942	76,715	96,657
SONEY TRUST, NORMAN L AND SARA		63	MAIN ST	238	73			71,096	90,122	161,218
SONEY, RACHEL R GALLUP		11	DUBLIN RD	228	62			32,610	63,090	95,700
SOREY, CML E		16	SKYLINE DR	253	7			21,649	46,588	68,237
SOREY, TIMOTHY C		21	ERIN LN	245	65			24,917	59,255	84,172
SOULIERS, FRANCES A		88	FOREST PARK	240	59		0	15,687	15,687	31,374
SOUNDIS, DARRIN M		243	CONTOCOOK AVE	243	48			39,159	39,159	78,318
SPANO, DOREEN T		212	MILLIKEN RD	212	35			23,087	9,032	32,119
SPAUDING, WILLIAM R		101	MILLIKEN RD	212	36			21,519	12,177	33,696
SPAUDING, WILLIAM R		4	GROVE ST	244	93			14,976	17,629	32,605
SPEENEY, EUGENE M		25	CHARLOTTE ST UNIT 4	238	60			15,395	48,54	63,939
SPEIDEL, EDWARD O		531	NORTH ST	248	14			26,400	29,876	56,276
SPERRY, TOBY W		62	MONADNOCK VIEW DR	225	10	1		29,543	127,192	156,735
SPRINGFIELD, DAVID A		142	SHERWOOD LN	248	29	1		34,605	65,863	100,468
SPROUT, GEORGE		20	HARRIET LN	242	30			28,883	48,241	77,124
ST PATRICK'S PARISH		0	PETERSBOROUGH ST	245	1			78,625	2,659	81,284
ST PATRICK'S PARISH		89	MAIN ST	238	76			76,848	662,686	739,534
ST PATRICK'S SCHOOL		70	MAIN ST	238	154			121,098	916,236	1,037,334
ST PIERRE, PAUL J		10	WHEELER ST	239	171			20,439	67,740	88,179
ST PIERRE, PHILIP D.		18	LIBBY CT	239	197			21,083	52,921	74,004
ST PIERRE, ALFRED R.		94	NORTH ST	238	215			20,490	56,225	76,715
STACY JR, WILLIAM M		228	1	228	1			2,091	0	2,091
STACY JR, WILLIAM M		295	MAIN ST	228	18			20,691	36,233	56,924
STACY JR, WILLIAM M		113	MICHIGAN RD	240	96			23,087	59,284	82,371
STACY, FRANCES L		34	DANCE DR	243	76			23,087	65,400	88,491
STAMERS, ROBERT L		73	TENACRES RD	241	2			38,293	49,400	87,693
STANTON, JEAN H		8	TYLER HILL RD	239	252			24,017	58,248	82,265
SPASCHER, RICK A		8	EASTWOOD DR	257	20			27,878	80,058	107,936
SPARESHINA, VIRGINIA J		256	GILSON RD	231	21			111,732	141,934	253,666
STARRETT, PAUL D		14	CARRIAGE HILL DR	239	277			22,109	49,634	71,743
STEDMAN II, HOWARD E		48	FOREST PARK	240	59	48		22,109	15,630	37,739
STEDMAN, VIVIAN E										

TAXABLE PROPERTY

PROPERTY INVENTORY 2000 JAFFEY, NH

Owner	Co. Owner's Name	Street	Map	Block	Lot	Unit	Land Value	Improvements	Total Assessed	Parcel Value
STELLIE TRUST, TIMOTHY W		18 HADLEY RD	245	150			30,728	132,729	163,457	
STEFANSKI, JOSEPH F	STEFANSKI, JOANN R	33 GIBBS RD	230	9			37,875	73,088	110,963	
STEIN, RICHARD H		39 HARKNESS RD	228	101			32,459	131,496	163,957	
STEINBERG, PENNY NESSON		575 THORNDIKE POND RD	234	24			132,525	135,363	267,888	
STEINFELD, JOSEPH		406 GILMORE POND RD	226	9			56,628	117,898	174,526	
STERLING JR, FRANKLIN W		63 MONADOCK VIEW DR	225	6			27,900	119,578	147,478	
STERLING, ELIZABETH		15 PARSONS LN	228	26			32,684	50,239	82,923	
STERLING, KEVIN P	STERLING, NANCY T	23 RED GATE RD	211	10			24,462	101,600	126,062	
STEVENS, JACK R	STEVENS, MISTI LEE	13 PROSPECT ST	238	122			24,442	57,249	81,691	
STEVENS, MARTIN H	STEVENS, ANN C	54 HARKNESS RD	228	105			36,934	109,248	146,182	
STEWART 1998 TRUST, MARION I		96 STRATTON RD	239	158			26,587	93,315	119,902	
STEWART 1998 TRUST, MARION I		299 SQUANTON RD	242	46			18,200	34,134	52,342	
STEWART, BRENDA		13 HOWARD HILL RD	239	141			18,740	41,052	59,792	
STEWART, DEBRA A		35 MONADOCK VIEW DR	240	3			27,547	67,827	95,374	
STEWART, DONALD B		43 HUNT RD	243	60			27,287	70,456	97,743	
STEWART, DONALD B		0 SQUANTON RD	243	33	2		1,545	0	1,545	
STEWART, DONALD B	STEWART, SANDRA M	0 NUTTING RD	246	50	2		1,442	0	1,442	
STEWART, DONALD B	STEWART, SANDRA	0 NUTTING RD	245	146	1		754	0	754	
STEWART, DONALD B	STEWART, SANDRA	32 NUTTING RD	245	147			25,793	38,727	64,520	
STEWART, SANDRA M		0 HUNT RD	243	61			2,125	0	2,125	
STEWART, WILLIAM C	STEWART, DEBORAH L	470 DUBLIN RD	231	35			42,225	93,296	135,521	
STEWART, WILLIAM C		0 SQUANTON RD	243	33	1		1,148	0	1,148	
STONE, JOHN J	STONE, HELEN T	10 PARADISE LN	246	62			21,223	57,089	78,312	
STONE, MARK		12 AMBOY CIR	243	79			23,132	57,854	80,986	
STONE, ROY G		0 MOUNTAIN RD	220	5			45	0	45	
STONE, ROY G	STONE, NANCY A	19 MAIN ST	238	16			47,590	40,687	88,277	
STONE, ROY G	STONE, NANCY A	255 MOUNTAIN RD	220	6			30,594	54,828	85,422	
STOODS, WARD R		56 PETERBOROUGH ST	245	5			38,282	77,604	115,886	
STOFFER, WILLIAM	STOFFER, HILDA E	13 COOLIDGE ST	245	83			19,825	58,333	78,158	
STOUGHTON, BETTY SAMYER		204 TURNPIKE RD	244	2			26,136	60,691	86,827	
STOWELL REALTY LP		0 SHAKER RD REAR	201	1			19,358	0	19,358	
STOWELL, JOSEPH		0 SHAKER RD REAR	201	2			396	0	396	
STRAIGHT, CHAD A	STRAIGHT, RACHEL D	18 HIGHLAND AVE	238	101			19,036	48,349	67,385	
STRAITIFF, JOHN R		349 SQUANTON RD	242	56			25,118	80,869	105,987	
STRATTON, ALBERT G		3 MARK ST	238	146			18,700	11,160	29,860	
STRATTON, FREDRICK		141 MAIN ST	238	110			24,262	59,662	83,924	
STRATTON, FREDRICK M		5 MARK ST	238	148			17,206	5,020	22,226	
STRATTON, RICHARD C	STRATTON, KERMITA H	362 MAIN ST	238	113			3,701	0	3,701	
STRATTON, RICHARD C	STRATTON, RICHARD C	78 STRATTON RD	239	163			21,070	84,788	105,958	
STRATTON, RICHARD C & KERMITA		16 NORTH LOT R	238	109			25,877	54,787	80,664	
STRATTON, RICHARD C & KERMITA		135 MAIN ST	238	107			21,297	40,370	61,667	
STRICHER, GEORGE W	STRICHER, JEAN A.	7 WINDING BROOK RD	246	30			25,003	50,103	75,106	
STRICKLAND, DONALD W	STRICKLAND, ELISE M	577 THORNDIKE POND RD	234	23			128,502	44,936	173,438	
STRONG, JONATHAN W		0 SANDERS RD (REAR)	252	7			6,525	0	6,525	
STRONG, JONATHAN W		0 SANDERS RD	251	18			19,080	0	19,080	

TAXABLE PROPERTY

PROPERTY INVENTORY 2000

JAFFEY, NH

Owner	Co_Owner's Name	Street	Map	Block	Lot	Unit	Total Assessed Land Value	Total Assessed Improvements	Total Assessed Parcel Value
STRONG, JONATHAN W		0 SANDERS RD (REAR)	252	10			3,000	0	3,000
SULLIVAN, AMY L		239 STRATTON RD	139	111			19,155	55,571	74,726
SULLIVAN, DAVID B	SULLIVAN, ELIZABETH B	438 GILMORE POND RD	226	6			128,589	256,866	385,455
SULLIVAN, EDWARD J	SULLIVAN, JANET A	159 CRESTVIEW DR	247	26			27,225	94,271	121,496
SULLIVAN, JOANNE	SULLIVAN, GILLIAN S & ERI	21 RIVER ST	239	229			19,210	74,405	93,615
SULLIVAN, ROSAMOND M		385 MAIN ST	228	34			32,384	133,079	165,463
SUPERINTENDENT OF SCHOOLS		18 SCHOOL ST	238	33			69,288	1,555,685	1,624,973
SUPERNANT, EDWARD J	SUPERNANT, JULIA	53 MILLIKEN RD	212	10			29,175	55,391	84,566
SURBER, GEORGE	SURBER, ELEANOR	29 FOREST PARK	240	59	29		24,013	0	24,013
SWINGLE, PATRICIA		399 FITZWILLIAM RD	206	27			25,669	84,313	109,982
SWITTER, DOANID J	SWITTER, STELLA S	0 RIVER ST	225	1			1,500	0	1,500
SWITTER, DONALD J		0 MOWER RD	225	12			51,000	0	51,000
SYMONICZ, MICHAEL	SYMONICZ, LILLIAN	2 PINE ST	244	55			14,958	38,937	53,895
SYMONICZ, THEODORE J	SYMONICZ, CAROL A	177 DEAN FARM RD	247	6			30,060	74,150	104,210
SAFIR, PAUL R	SAZAIR, GAIL J	137 PRESOTT RD	257	26			23,890	119,658	143,548
SAFIR, PAUL R	SAZAIR, GAIL J	137 PRESOTT RD	257	25			1,960	0	1,960
TAMFFE, PAUL K	TAMFFE, DEBRA P	86 TOWN FARM RD	247	15			25,285	75,059	100,324
TABOR, YVONNE M		95 PETERBOROUGH ST	245	103			24,032	105,458	129,490
TAC PROPERTIES INC		79 TURNPIKE RD	244	95			15,246	37,909	53,155
TAC PROPERTIES INC		0 TURNPIKE RD	244	97			405	0	405
TAC PROPERTIES INC		7 KNIGHT ST	244	96			144,500	375,918	520,418
TAFT, HOWLAND G	EXECUTOR TO H G TAFT ESTA	20 TAFT RD	243	13			42,732	62,226	104,958
TAFT, THEODORE B		9 TAFT RD	243	14			45,582	29,163	74,745
TARBELL, DOROTHY C	GAVITT, A DAVID	84 CRESTVIEW DR	246	20			25,265	99,813	125,078
TARTAGLIA JR, BENJAMIN W		34 FOREST PARK	240	59	34		0	15,823	15,823
TAYE, JO ANN		128 NOTTING RD	245	33			24,462	94,382	118,844
TAYLOR, BENJAMIN R		0 SANDERS RD	251	3			966	0	966
TAYLOR, HENRY A	TAYLOR, KATHEREN A	24 PROSPECT ST	238	134			21,105	50,329	71,434
TAYLOR, JAY C	DUNTON, KIMBERLY K	32 NELSON CLR	244	112			23,278	62,909	86,187
TAYLOR, MARTIN A		30 OAK ST	244	38			15,229	36,819	52,048
TAYLOR, MELVIN A	TAYLOR, MARION A	355 RIVER ST	240	14			27,375	29,359	56,734
TAYLOR, WILLIAM J	TAYLOR, MILDRED	38 MONADNOCK VIEW DR	225	11			38,872	91,141	130,013
TEBO, SHARON MARIE	SLIWOSKI, ELLEN & W R FUT	362 WOODBOUND RD	242	22			22,443	2,496	24,939
TELEFLEX INC		48 PLANTATION DR	243	30			84,813	372,853	457,666
TELEFLEX INC		50 PLANTATION DR	243	29	1		255,300	1,640,657	1,895,957
TEMPLE, CYNTHIA A		6 MARK ST	238	149			18,783	38,695	57,478
TEMPONE JR, JOHN F	TEMPONE, KATHERINE H	35 HOWARD HILL RD	239	142			21,083	51,973	73,056
TENCART, AILEEN P	NIELSEN, GLADYS M	339 WOODBOUND RD	242	40			34,115	70,031	104,146
TENTERS, PETER F	TENTERS, SHIRLEY J	279 HIGHLAND AVE	238	86			22,181	71,784	93,965
THEBOU, JOHN	THEBOU, ROM	150 MAIN ST	238	138			20,473	49,844	70,317
THEPLAMA SR, JTRASAK M	THEPLAMA, ALISA N	14 BETH CR	253	33			35,850	65,242	101,092
THEPLAMAU ET AL, MICHAEL H		62 HIGHLAND AVE	238	90			23,267	45,686	68,953
THIBOUTOTTE, RAYMOND A		81 FOREST PARK	240	59	81		0	19,759	19,759
THIGPEN, F GLENN	THIGPEN, KATHERINE R	28 CUTTER HILL RD	237	42			36,590	91,418	128,008
THOIN, JAMES R	THOIN, MARIA M	79 GREAT RD	222	15			30,492	78,600	109,092

TAXABLE PROPERTY

PROPERTY INVENTORY 2000 JAFFEY, NH

Owner	Co. Owner's Name	Street Number	Map	Block	Lot	Unit	Total Assessed Land Value	Improvements	Total Assessed	Parcel Assessed
THOIN, JAMES R		0 RED GATE RD	210	12			5,173	0	5,173	5,173
THOIN, ROLAND F	GETTY, GORDON A	261 NUTTING RD	246	51			23,087	87,347	110,434	110,434
THOMAS, ROBERT C	THOIN, LENA B	299 MAIN ST	228	17			27,748	44,589	72,337	72,337
THOMAS-SPEAKS, MADINE		14 SARA DR	253	36			30,492	79,088	109,580	109,580
THOMPSON, DENNIS F	THOMPSON, CAROL J	102 SHERWOOD LN	249	23			44,685	94,721	139,406	139,406
THOMPSON, JOHN B	THOMPSON, JOHN B	18 CARRIAGE HILL DR	239	278			22,229	49,560	71,789	71,789
THOMPSON, ROSKIA		90 FOREST PARK	240	59	90		0	19,053	19,053	19,053
THOMSON, J GARRET		92 FOREST PARK	240	59	92		0	19,645	19,645	19,645
THORLEY, RAYMOND E	THORLEY, JEAN E	393 NORTH ST	247	53			27,210	12,100	39,310	39,310
THORNDIKE CLUB	SUSAN FERBER TREASURER	86 GILSON RD	230	42			120,780	49,000	159,780	159,780
THORNDIKE TRUST	C/O ROBERT BANKER	22 POINT RD	234	10			245	0	245	245
THORNDIKE TRUST		453 THORNDIKE POND RD	234	13			113,954	0	113,954	113,954
THORON, LOUISA		139 HARNNESS RD	237	47			40,454	107,409	147,863	147,863
TIEGER, MARC P	TIEGER, JUDITH L	18 BRADLEY CT	238	161			22,504	47,572	70,076	70,076
TIEGER, MARC P	TIEGER, JUDITH L	25 TURNPIKE RD	239	83			25,918	105,039	130,957	130,957
TILTON, LEONARD A		5 BRADLEY CT	238	156			23,278	100,302	123,580	123,580
TONTAL, JOYANNE	10 CHRISTIAN CT	238	299				17,858	31,208	49,066	49,066
TORRANCE, SUSAN SHELBY	360 WOODBOUND RD	242	23				23,052	27,168	50,220	50,220
TORRENCE FAMILY LIMITED PARTNE	90 DUBLIN RD	229	12				31,928	110,283	142,211	142,211
TORREY, JANE	0 MOUNTAIN RD	228	55	2	A		0	13,103	13,103	13,103
TORREY, JANE W	401 MAIN ST	228	36				32,234	59,957	92,191	92,191
TORREY, JANE W	0 MOUNTAIN RD (REAR)	221	23				1,250	0	1,250	1,250
TORSEY, DAVID L	TORSEY, MELINDA	35 GILMORE POND RD	239	53			19,271	27,456	46,727	46,727
TOWER, DAVID M	BEAN, CHRISTOPHER	47 MAIN ST	238	41			39,378	108,701	148,079	148,079
TRAFON, LISA M		254 MOUNTAIN RD	220	25			30,492	39,940	70,432	70,432
TRANIELLO, JAMES F A	TRANIELLO, DINA A.	112 INGALLS RD	222	9			25,276	59,622	84,898	84,898
TRANIELLO, JAMES F A		0 INGALLS RD	222	8			343	0	343	343
TREADWELL, MELINDA D	50 SOUTH SHORE DR	240	27				27,812	72,994	100,806	100,806
TREMBLAY FAM REV TST OF 1995	SULLIVAN, STEPHANIE L	12 ST JEAN ST	238	200			20,691	44,062	64,753	64,753
TREMBLAY FAM REV TST OF 1995		0 ST JEAN ST	238	199	1		3,580	0	3,580	3,580
TREMBLAY FAM REV TST OF 1995		0 PARENT ST	238	206	1		3,583	0	3,583	3,583
TREMBLAY, DOROTHY A		56 FOREST PARK	240	59	56		0	17,539	17,539	17,539
TREMPER, RICHARD R	TREMPER, SUSAN M.	10 CONTOCOOK AVE	243	52			19,663	44,575	64,238	64,238
TREMPER, THOMAS L	TREMPER, LISA M	5 CONTOCOOK AVE	243	57			20,439	45,468	65,907	65,907
TRIBLE, DAVID D	TRIBLE, ELIZABETH P	55 THORNDIKE POND RD	229	18			32,234	56,412	88,646	88,646
TRIPP, WALLACE W	TRIPP, MARCIA B	426 NUTTING RD	254	7	2		0	137,796	137,796	137,796
TRIPP, WALLACE W	TRIPP, MARCIA B	0 TURNER RD	251	6			14,945	0	14,945	14,945
TRIPP, WALLACE W	TRIPP, MARCIA B	0 PETERBOROUGH ST	254	6			71,875	0	71,875	71,875
TRIPP, WALLACE W ET AL	COTTAGE STREET TRUST	426 NUTTING RD	254	7			71,875	0	71,875	71,875
TROY WATER WORKS		0 MOUNTAIN RD	203	10			114,681	0	114,681	114,681
TRUSTEE FOREST PARK REALTY	MESSINA, VICKIE L	0 FOREST PARK	240	59			1,172,171	0	1,172,171	1,172,171
TUFTS, ALLEN P	TUFTS, DIERA R.	75 MAIN ST	238	75			32,487	137,327	169,814	169,814
TURGSON, RAYMOND E	TURGSON, MICHELAINE	74 TOWN FARM RD	247	16			25,522	69,830	95,352	95,352
TURGSON, RAYMOND J	TURGSON, M LYNN	259 TURNPIKE RD	244	134			28,275	59,430	127,705	127,705
TWADDELL, EDWARD S	TWADDELL, MARY L	105 LACY RD	239	10			26,042	71,601	97,643	97,643

TAXABLE PROPERTY

PROPERTY INVENTORY 2000

JAFFREY, NH

Owner	Co. Owner-s Name	Street Number	Street Name	Map	Block	Lot	Unit	Land Value	Improvements	Total Assessed
WREED, KATHERINE W			0 THORNDIKE POND RD	229	22			28,965	0	28,965
TYLER, JOHN L	TYLER, SHARON G		21 FINECREST RD	245	110			19,549	43,848	63,397
UEDA, REED T	UEDA, PEGGY		267 OLD SHARON RD	255	11			24,437	45,500	69,937
UGSTAD, ROBERT J	UGSTAD, SUSAN L		14 FINE ST	244	52			15,174	78,031	93,205
UNDERWOOD FAMILY LAND TRUST			22 DUNSHEE RD	222	17			36,467	145,808	182,275
UNDERWOOD FAMILY LAND TRUST			225 GREAT RD	222	20			30,558	49,396	79,954
UNDERWOOD, CHRISTOPHER			0 GILMORE POND RD	227	30			120,900	192	121,092
UNG, CHHUN	UNG, SAROM		6 DUVAL COOP MH PARK	246	37	6		0	10,451	10,451
UNITED CHURCH OF JAFFREY			54 MAIN ST	238	155			89,358	528,588	617,946
UPTON, DONALD A	UPTON, DORIS S		0 MOUNTAIN RD REAR	203	5	1		330	0	330
VALANI, CHRISTOPHER	VALANI, JOANNE M		7 MEADOW LN	239	46			22,229	57,512	79,741
VAILLANCOURT, PHILLIS M			220 PROCTOR RD	236	7			30,388	90,203	120,591
VAITSKIS, CHARLES F			5 FOREST PARK	240	59	5		0	11,735	11,735
VAN BLARCOM, EDWARD J	VAN BLARCOM, CARMEN C		0 PETERBOROUGH ST	254	18			2,815	0	2,815
VAN BLARCOM, EDWARD J	VAN BLARCOM, CARMEN C		0 HADLEY RD	254	18	2		4,100	0	4,100
VAN BLARCOM, EDWARD J			26 HADLEY RD	254	18	1		26,475	78,129	104,604
VAN NESS, JOHN H	VAN NESS, PATRICIA W		20 JACUITH RD	239	14			20,839	52,461	73,300
VAN NESS, PATRICIA W	VAN NESS, JOHN H		11 JACUITH RD	239	16			25,006	186,188	211,194
VAN NESS, PATRICIA W	VAN NESS, JOHN H		25 JACUITH RD	239	17			25,697	59,714	85,411
VANNI, ROMOLO J	VANNI, MADELINE E		455 GILMORE POND RD	227	37			39,980	58,625	98,605
VEAR, BRADLEY T			8 CHRISTIAN CT	238	300			18,538	73,990	92,528
VFW AMBULANCE GARAGE	JAFFREY, TOWN OF		119 MAIN ST	238	104	1		23,172	31,411	54,583
VIGNEAULT, LEONARD R	VIGNEAULT, MILDRED E		46 TOWN PARK RD	247	36			25,265	82,451	107,716
VILLA, BRIAN L			371 MOUNTAIN RD	220	13			34,613	148,002	182,615
VINAL, DAVID			67 SQUANTUM RD	244	26			19,689	14,878	34,567
VISCIGLIE, NANCY			8 HAMILTON CT	239	128			21,331	88,296	109,627
VITELLO, PETER	VITELLO, TRACY A		361 NORTH ST	247	49			24,760	44,594	69,354
VOGT, ROSALIE			24 SCHOOL ST	238	31			18,680	71,279	89,959
VON ECKARDT, NINA	VON ECKARDT, NINA		276 PROCTOR RD	236	4			26,245	166,796	193,041
VON ECKARDT, NINA			0 PROCTOR RD	236	5			1,532	0	1,532
VORCE, ALFRED C	VORCE, JAMES N. & SHIRLEY		0 LACY RD	239	31			24,987	0	24,987
VORCE, ALFRED C			85 STRATON RD	239	121			21,170	137,636	158,806
VORCE, REGINA G			482 GILMORE POND RD	227	35			95,163	73,607	168,770
VORCE, WILLIAM H			157 RIVER ST	239	269			23,087	12,518	35,605
VYE, DEBRA A			50 WEBSTER ST	244	43			14,958	56,292	71,250
W W CROSS INC			77 WEBSTER ST	245	7	2		234,935	802,261	1,037,196
WA-KLO INC			0 PAGE RD DUBLIN	233	4			174,466	247,721	422,187
WAEGER, DOROTHY	WAEGER, ELMER		32 FOREST PARK	240	59	32		0	16,585	16,585
WAGNER JR, RICHARD R	FUCELLI, JANET K		10 GREAT RD	222	25			36,525	137,878	174,403
WAKEMAN, PRESTON C	GRANT, LINDA M.		9 CHARLONNE ST	238	52			18,787	42,520	61,307
WALDRON, JOHN F	WALDRON, CATHY M		148 MAIN ST	238	139			18,426	41,552	59,948
WALKER, DAVID H	WALKER, CANDACE L		0 FROST POND RD	249	2			8,220	4,004	12,224
WALKER, HAMILTON T	WALKER, KATHLEEN		30 LAKEWOOD DR	240	48			23,222	65,976	89,198
WALKER, ROBERT M	WALKER, MEREDITH A		43 LAKWOOD DR	240	41			23,747	72,154	95,901
WALKER, STEVEN J			603 GILMORE POND RD	227	6			25,326	18,513	43,839

TAXABLE PROPERTY

PROPERTY INVENTORY 2000 JAFFEY, NH

Owner	Co Owner's Name	Street	Map	Block	Lot	Unit	Total Assessed		
							Land Value	Improvements	Total Assessed
WALKONEN, INGAN		19 SQUANTUM RD	239	137			19,706	49,128	68,834
WALKONEN, PAUL F	WALKONEN, ROSALIE M	11 PINE ST	244	40			15,420	39,432	54,852
WALLACE, DENNIS M	WALLACE, LAURA A	12 WEBSTER ST	238	287			18,622	38,658	54,078
WALLACE, MARC F	WALLACE, TANNY L	44 STRATTON RD	239	208			18,622	42,481	61,103
WALLACE, RAYMOND J	WALLACE, CLARISSA A	119 FOREST PARK	240	59	119		0	24,113	24,113
WALKEN, WAYNE	WALKEN, CLARITA	41 LETOURNEAU DR	245	40			24,882	57,853	82,735
WALLING TRUST, JANE ANN WILSON		222 GILSON RD	231	25			118,701	183,529	302,230
WALSH, JOHN D	0 RIVER ST	0 RIVER ST	225	2	1		33,804	0	33,804
WARFIELD TRUST, VIRGINIA W		21 CUTTER HILL RD	225	2	2		33,569	0	33,569
WASHBURN TRUST, LILLIAN B		17 BRADLEY CT	228	104			32,384	62,375	94,759
WASHBURN, WALCOIM E		126 SQUANTUM RD	238	159			23,531	75,492	99,023
WATERMAN, VIRGINIA M		43 DARCIE DR	243	15	1		21,336	65,690	87,026
WATERS, SARAH H		30 HARNESS RD	243	70			32,087	87,397	119,484
WEBB, LEIGH H		240 GILSON RD	228	107			32,534	115,995	148,529
WEBBER, ANDREW L	WEBBER, RUTH Q	19 HIGHLAND AVE	231	22			115,177	33,072	148,249
WECHLER, THERESA MCDONOUGH		239 SQUANTUM RD	238	79			19,942	66,801	86,801
WEEKS JR, JOSEPH E		63 TURNER RD	243	42			25,918	75,358	101,276
WEIBEL, WILLIAM J		8 SCHOOL ST	250	5			17,700	5,603	23,303
WEIBEL, WILLIAM J	WEIBEL, KATHLEEN S	35 MAIN ST	238	35			17,707	98,749	116,456
WEIMANN, JAMES A	WEIMANN, CINDY C	243 GREAT RD	221	2			19,825	72,740	92,565
WEINER, STEPHEN M	WEINER, PATRICIA T	0 FIRST TAVERN RD	229	15			31,725	93,782	125,507
WEISSMAN, JOEL	WEISSMAN, DEBORAH S	388 GREAT RD	211	23			26,531	0	26,531
WEISSMAN, JOEL		95 SQUANTUM RD	238	62			31,575	85,758	117,333
WENTWORTH, PETER A	WENTWORTH, ANNE W	26 CHARLONNE ST UNIT 6	238	62			15,395	48,854	64,249
WESTERMEYER, ELLEN		55 TENNACRES RD	243	19			21,954	62,734	84,688
WESTON, TIMOTHY	WESTON, DONNALEE	22 RIVER ST	241	1			44,092	48,691	92,783
WHALEN, WILLIS	WHALEN, DARLENE	0 TURNER RD	251	3			19,016	43,957	63,663
WHEELER SR, JAMES D	WHEELER, NANCY J	3 SKYLINE DR	253	5			24,733	0	24,733
WHEELER TRUST, ELW		145 GILSON RD	230	22	1		37,290	147,401	184,691
WHEELER TRUST, ELW		0 GILSON RD	230	28			8,242	0	8,242
WHEELER, BENJAMIN J	WHEELER, ANN C	103 DEAN FARM RD	246	47	1		24,259	115,359	139,618
WHEELER, BENJAMIN J	WHEELER, ANN C	0 DEAN FARM RD	246	47	2		763	0	763
WHEELER, DANIEL A	WHEELER, LAURA A	26 GILMORE POND RD	239	65			18,538	53,814	72,352
WHEELER, PATRICIA R		144 MOUNTAIN RD	220	30			26,136	78,022	104,158
WHIPPEN JR, JOSEPH E	WHITCOMB, TANIS H	127 FITZWILLIAM RD	212	2			21,804	60,697	82,501
WHITCOMB, DWIGHT A		107 SAWTELLE RD	228	8			25,187	16,558	41,745
WHITCOMB, EDWARD R		0 MOUNTAIN RD	204	8			29,314	0	29,314
WHITE, DEBRA A		44 FOREST PARK	240	59	44		0	24,849	24,849
WHITE, DOROTHY	WHITE, JANET	31 DARCIE DR	243	68			23,087	49,317	72,404
WHITE, JOHN A		51 GILMORE POND RD	239	55			20,375	57,552	77,927
WHITE, JOHN W	WHITE, MARTINE M	0 GILMORE POND RD	227	27			39,375	0	39,375
WHITE, PAMELA GEANNELLIS		0 EMERY RD	248	6	1		502	0	502
WHITE, PAMELA GEANNELLIS		0 FROST POND RD	249	1			3,142	0	3,142
WHITE, PAMELA GEANNELLIS		76 EMERY RD	248	6			42,462	300,233	342,695

TAXABLE PROPERTY

PROPERTY INVENTORY 2000

JAFFEY, NH

Owner	Co-Owner-s Name	Street Number	Street Name	Map	Block	Lot	Unit	Total Assessed			Parcel Value
								Land Value	Improvements	Total Assessed	
WHITE, PAMELA GEANNELIS		0	FTSKE RD	248	1			1,617	0	1,617	1,617
WHITE, RICHARD S	WHITE, SHIRLEY R.	40	LAKWOOD DR	240	46			23,312	64,778	88,090	88,090
WHITE, RONALD G	CARROLL, KATHLEEN E	239	126	239	126			18,818	58,604	77,422	77,422
WHITE, RUSSELL A	WHITE, CECILE O	238	194	238	194			23,927	46,828	70,755	70,755
WHITMAN JR, FRANK W	WHITMAN, KATHLEEN M	353	NORTH ST	236	17			29,010	59,170	88,180	88,180
WHITNEY, CHARLES	KNIGHT, KATHA	238	211	238	211	1		23,087	90,783	113,870	113,870
WHITON, JOYCE A	WHITON, KENNETH T	239	21	239	21			20,042	33,399	53,441	53,441
WIESENHAUER, ROBERT F	WIESENHAUER, MARY ANN	236	24	236	24			34,710	101,610	136,320	136,320
WIESENHAUER, ROBERT W	WIESENHAUER, SUSAN E	257	22	257	22			29,825	95,813	125,638	125,638
WIGGINS JR, THOMAS R	MOORE, KATHRYN J	229	14	229	14	2		34,044	0	34,044	0
WILDEN, CHERYL A		240	59	240	59	76		0	19,380	19,380	19,380
WILE, ARNOLD	WILE, VIRGINIA M	234	2	234	2			114,998	31,157	146,155	146,155
WILLIAMS, DONALD J	13 WHEELER ST	239	173	239	173			19,036	31,254	50,290	50,290
WILLIAMS, GARY B	WILLIAMS, AUDREY	238	65	238	65			34,485	52,091	90,771	90,771
WILLIAMS, ROBERT W	WILLIAMS, JANICE M	211	15	211	15			38,485	86,073	120,558	120,558
WILLIAMS, STANLEY D	WILLIAMS, MARY E	211	13	211	13			32,325	61,462	93,787	93,787
WILLAFORD, HARRY G	25 SCHOOL ST	238	24	238	24			18,451	43,143	61,594	61,594
WILLIS, GEORGE A	283 QUANTUM RD	242	44	242	44	1		27,047	97,373	124,420	124,420
WILLIS, JANE	45 LAKWOOD DR	240	42	240	42			23,357	59,063	82,420	82,420
WILSON TRUST, EVELYN E	100 AMOS FORTUNE RD	246	69	246	69	2		48,710	0	48,710	0
WILSON, H STANLEY	9 ERIN LN	245	64	245	64			28,103	63,489	91,592	91,592
WILSON, H STANLEY	WILSON, LINDA B	238	14	238	14			36,064	43,790	79,854	79,854
WILSON, SYLVIA R	45 HOWARD HILL RD	239	143	239	143			19,515	34,066	53,581	53,581
WINDERS ET AL, BRENDA D	99 FOREST PARK	240	59	240	59	99		0	18,791	18,791	18,791
WINSLOW ET AL, MARGARET L	0 GILSON RD	230	26	230	26			16,894	4,838	21,732	21,732
WINSLOW ET AL, MARGARET L	0 GILSON RD	230	15	230	15	1		42,645	0	42,645	0
WIREIN, RAINO E	WINSOR, ANN W	335	MAIN ST	228	23			34,034	107,911	141,945	141,945
WITCOE, DENNIS L	304 GREAT RD	211	34	211	34			31,272	134,525	165,797	165,797
WJM VENTURES LLC	42 EMERY RD	248	8	248	8			19,664	8,714	28,378	28,378
WOLF CREEK INVESTMENTS LLC	60 RIVER ST	239	76	239	76			13,525	11,500	25,025	25,025
WOOD, HERMAN X	62 RIVER ST	239	75	239	75			57,935	325,366	383,301	383,301
WOODBURY, BARBARA D	53 HADLEY RD	254	3	254	3			72,383	689,597	761,980	761,980
WOODDUFF, PATRICIA A	12 ADAMS ST	239	44	239	44			19,603	30,460	50,063	50,063
WOODWARD IV, BARCLAY J	68 FOREST PARK	240	59	240	59	68		0	17,069	17,069	17,069
WOODWARD IV, BARCLAY J	16 FORCIER WAY	239	132	239	132			19,036	22,423	41,459	41,459
WOOLLEY, KENNETH L	18 STRATTON RD	239	217	239	217			19,141	101,837	120,978	120,978
WOOSTER SR, ROBERT P	12 TURNPIKE RD	239	103	239	103			18,208	105,967	124,175	124,175
WOOSTER SR, ROBERT P	6 BETH CR	253	34	253	34			30,492	71,691	102,183	102,183
WOOSTER, BLANCHE D	0 SQUANTUM RD	242	14	242	14			23,222	47,191	70,413	70,413
WOOSTER, ROBERT F	95 AMOS FORTUNE RD	246	26	246	26			24,336	43,637	67,973	67,973
WOOSTER, ROBERT F	300 SQUANTUM RD	242	14	242	14	3		23,462	55,581	79,043	79,043
WOOSTER, ROBERT F	0 SQUANTUM RD	242	14	242	14	1		23,087	0	23,087	0
WOOSTER, ROBERT F	0 AMOS FORTUNE RD	246	32	246	32			92,365	0	92,365	0
WOOSTER, ROBERT F	0 AMOS FORTUNE RD	246	33	246	33			37,757	0	37,757	0

TAXABLE PROPERTY

PROPERTY INVENTORY 2000 JAFFEY, NH

Owner	Co. Owner-s Name	Street Number	Street Name	Map	Block	Lot	Unit	Total Assessed		
								Land Value	Improvements	Total Assessed
								Parcel Value		
MOOSTER, ROBERT P		298	SQUANTUM RD	242	14	2		0	16,390	16,390
WRIGHT IV, FRANK V	WRIGHT, SALLY KELLER	84	BRYANT RD	229	32			28,150	42,644	70,794
WRIGHT TRUST, DENNIS & TUESDAY		124	FROCTOR RD	236	16			34,950	65,999	100,949
WRIGHT, DAVID J	WRIGHT, ELLEN D./MYERS, G	8	HILLCREST RD	244	124			28,917	64,630	93,547
WRIGHT, STEVE W	WRIGHT, MARY L.	34	TYLER HILL RD	239	254			21,170	46,422	67,592
WRIGHT, WALTER L	WRIGHT, DONNA L.	86	FOREST PARK	240	59	86		0	17,056	17,056
WYATT, SCOTT D	WYATT, THERESA L	444	MOUNTAIN RD	212	21			34,710	85,212	119,922
WYNDHAM, JOHN D	WYNDHAM, CAROL K	38	STRATTON RD	239	210			23,987	138,348	162,335
YAMPANIS, ANDREW J	YAMPANIS ANNEMARIE	12	AETNA ST	239	206			18,936	51,846	70,782
YEAGLE, FID		76	MICHIGAN RD	240	53			23,087	53,975	77,062
YOUNG JR, GORDON C	YOUNG, DESORAH A	79	LACY RD	239	3			26,012	69,813	95,825
YURENKA, MARIANA		243	DARCIE DR	243	63			23,087	52,213	75,300
ZIMARDO, JOHN W	SMITH, ELIZABETH A	77	PARKER RD	251	8			37,960	152,135	190,095
ZIMMEL, JOSEPH R		245	6 WEBSTER ST	245	6			25,918	38,895	64,813
ZINN, JOHN N	ZINN, SHEILA J	315	SQUANTUM RD	242	49			21,083	34,485	55,566
ZUCCO, PETER	ZUCCO, BRIDGET M	635	GILMORE POND RD	227	8			26,497	6,708	33,205

**Town of Jaffrey
Office of Selectman
Jaffrey, NH 03452**