



2002 Annual

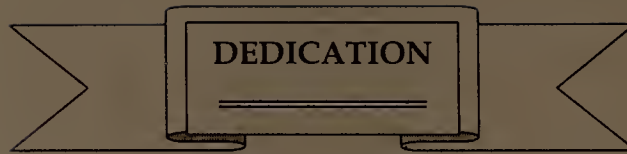


Town Report

FREMONT NEW HAMPSHIRE



New Fremont Public Library - Built 2002



The 2002 Annual Town Report is dedicated to a member of our community who served in a variety of capacities over the years.
We remember him fondly.

J WILLIAM BODEN

"Bill" was a founder of the Fremont Little League Program. He was active with the Raymond and Fremont Community Action Program; and reactivated Fremont Boy Scout Troop No. 1.

We are proud with the pride of our mountains,
We are strong with the might of our seas,
We are fierce with the eagles that soar in our skies,
We are staunch as our noblest trees,
We are young as the hopes of our children,
We are warm as our deserts' bright sun,
We are generous as farmlands of rich, golden wheat,
We are bold as our rivers' swift run,
We are true to the faith of our fathers,
We are blessed by this beautiful land,
And wherever we gather, together as one,
UNITED FOREVER WE'LL STAND.

May today there be peace within you.
May you trust God that you are exactly where you are meant to be.

"I believe that friends are quiet angels who lift us to our feet when our wings have trouble remembering how to fly."

Author Unknown

Cover Photograph Courtesy of
Matthew E Thomas
Fremont Public Library

copy
F
44
F87
2002

APPRECIATION

Commencing with the 1991 Town Report, the Town has annually recognized a resident who has given much of their time to the town.

THE 2002 APPRECIATION RECOGNIZES
a pair of residents who have given a great deal of themselves to Fremont for decades:

**MARY A ANDERSON
&
RUTH F ANDERSON**



Many Fremonters
know
Mary & Ruth
Anderson.
They are the
Tax Collector
and
Deputy Tax Collector.

Mary has been Fremont's Tax Collector for 25 years. She has been through much with the Town of Fremont. With her vast educational experience, Mary has been a valuable source of information and knowledge on many town and school issues. Mary has taken the minutes of Town Meeting for 29 years! Mary was for a time, the Town's Auditor, and served some time as the Deputy Town Clerk as well.

Ruth began being her daughter's Deputy Tax Collector in 1994. Ruth is available many hours at home for information, and even to pay your tax bill. Their office in the Town Hall is open on Thursday evenings, and they are available extensively at home for payment and tax information.

Ruth served several years on the Fremont School Board and was Deputy Town Clerk for a time as well. You can always count on her smiling face at Election Day, where she has served for many years as a Ballot Clerk.

The Anderson Family, and the Healey's before them, owned and operated Bessie's Restaurant on Route 125 in Brentwood; and on Route 107 in Fremont.

Their knowledge of the Town and people is invaluable.
Thanks to Ruth and Mary for all your efforts on behalf of the Town of Fremont.

**ANNUAL REPORTS OF THE SELECTMEN,
TREASURER, SCHOOL BOARD, AND ALL OTHER
OFFICERS AND COMMITTEES
FOR THE
TOWN OF FREMONT NEW HAMPSHIRE
FOR THE FISCAL YEAR ENDED
DECEMBER 31, 2002**

INDEX OF REPORTS

Office Hours and Phone Numbers	1 - 2
Town Officers Boards & Committees	3 - 5
Warrant for the 2003 Annual Town Meeting	6 - 13
Town Budget for 2003 (Form MS-7)	14 - 22
2003 Town Meeting Warrant Article Narrative	23 - 26
Minutes of Town Meeting 2002	27 - 36
March 2002 Meetings Photo Page	37
Summary of Inventory Valuation	38
Statement of Appropriations & Taxes Assessed	38
Comparative Statement of Appropriations & Expenditures	39
Balance Sheet	40 - 41
Tax Collector's Report	42 - 43
Town Clerk's Report	44
Treasurer's Report	45
General Obligation Long Term Debt Schedule	46
Amortization of Governmental Fund Debt	46 - 47
Report of Agency Funds	48
Auditor's Report	49 - 50
Detailed Statement of Receipts	51 - 52
Detailed Statement of Payments	53 - 57
2002 Payroll Register	58 - 59
2002 Vendor Payments	60 - 67
Schedule of Town Property	68 - 69
Report of the Budget Committee	70 - 71
Report of the Building Inspector	72
Report of the Cable Access Study Committee	73 - 76
Report of the Cemetery Superintendent	77
Report of the Conservation Commission	78 - 80
Report of the Exeter River Local Advisory Committee	81
Report of the Fire Department	82 - 83
Report of the Forest Fire Warden & State Forest Ranger	84

Report of the Food Pantry	85
Report of the Health Officer	86
Report of the Town Historian.	87 - 91
Report of the Library.	92
Report of the Library Trustees	93 - 94
Fremont Public Library Construction Cost Summary	95
Report of the Parks & Recreation Commission.	96 - 97
Report of the Planning Board	98 - 100
Report of the Police Department	101 - 102
Report of the Rescue Squad	103 - 104
Report of the Road Agent	105
Report of the Board of Selectmen	106 - 107
Report of the Solid Waste & Recycling Committee	108
Report of the Southeast Regional Refuse Disposal District (SRRDD 53B)	109 - 110
Report of the Trustees of Trust Funds	111 - 113
Report of the Zoning Board of Adjustment	114
A Look at the Year in Review - From Town Office	115 - 119
Reports and Information of Social Services Agencies Serving Fremont	120 - 130
Vital Statistics	131 - 135
Property Valuation Listing	136 - 178

REPORT OF THE FREMONT SCHOOL DISTRICT

Officers of the Fremont School District	179
Fremont School District Meeting 2003 Election Warrant	180
Fremont School District Meeting 2003 Warrant	181 - 184
2003 - 2004 Fremont School District Budget	185 - 191
Fremont School District Meeting Minutes 2002	192 - 204
Fremont Special School District Meeting Minutes 2002	205 - 207
Report of the Fremont School Board	208
Ellis School Statistical Data	209
Report of the Principal	210
2001-2002 Expenditures by Account	211 - 212
Report of the Superintendent	213 - 214
2001 - 2002 Payroll Register	215 - 218
Vendor History Report	219 - 222
SAU 14 Budget	223 - 224
SAU 14 District Apportionment	225
Independent Auditor's Report	226 - 227

OFFICE HOURS AND PHONE NUMBERS

EMERGENCY DIAL 9 1 1

DISPATCH CENTERS

RAYMOND DISPATCH (FIRE, RESCUE & AMBULANCE) 895-4222
ROCKINGHAM COUNTY SHERIFF'S DEPARTMENT (POLICE) 679-2225

TOWN HALL – 295 MAIN STREET

Telephone (603) 895-2226

Town Clerk (603) 895-8693

Facsimile (603) 895-3149

SAFETY COMPLEX – 425 MAIN STREET

Police Department Business Line (603) 895-2229

Fire Department Business Line (603) 895-9634

Rescue Squad Business Line (603) 895-6719

Facsimile (603) 895-1116

PUBLIC LIBRARY – 7 JACKIE BERNIER DRIVE

Telephone (603) 895-9543

Facsimile (603) 895-0549

ANIMAL CONTROL OFFICER

Call Rockingham Dispatch at 679-2225

BUILDING INSPECTOR/CODE ENFORCEMENT

Paul W Colby 895-2226

Office Hours: Monday & Tuesday 8:30 to 10:00 am and 3:30 to 4:30 pm

Wednesday 7:00 to 9:00 pm Thursday 3:00 to 5:00 pm Friday 1:00 to 4:00 pm

Other times by appointment

CONSERVATION COMMISSION

Chairman John Whiteside 679-5443

FIRE DEPARTMENT

Chief Richard Heselton 895-9634

PO Box 164

Fremont NH 03044

FOOD PANTRY

Kathy 895-1162

Stephanie 895-4454

HEALTH OFFICER

Gertrude Butler 679-8630

254 North Road

Fremont NH 03044

LIBRARY

Telephone 895-9543

Facsimile 895-0549

Tuesday and Thursday 1:00 to 8:00 pm

Wednesday and Friday 10:00 am to 4:00 pm

PARKS & RECREATION COMMISSION

Chair Renee King 244-1404

PLANNING & ZONING BOARDS

Town Office 895-2226

PO Box 120
Fremont NH 03044

POLICE DEPARTMENT

Business Phone 895-2229

PO Box 164
Fremont NH 03044

Facsimile 895-1116

Monday through Friday 9:00 am to 12 noon and 1:00 to 4:00 pm

POST OFFICE

895-2094

51 Beede Hill Road

RESCUE SQUAD

President Kyle Murdock 895-4773

ROAD AGENT

Guerwood Holmes 895-2595

SELECTMEN'S OFFICE

Telephone 895-2226

PO Box 120
Fremont NH 03044

Facsimile 895-3149

Monday, Tuesday, Wednesday, Friday 9:30 am to 12 noon and 1:00 to 4:00 pm
Thursday 1:00 to 4:00 pm

TAX COLLECTOR

Mary Anderson

Office 895-2226

36 Abbott Road
Fremont NH 03044

Ruth Anderson, Deputy

Home 895-3669

Thursday evening 6:00 to 8:00 pm

TOWN CLERK

Lori Holmes

895-8693

PO Box 120
Fremont NH 03044

Betty Stanley, Deputy

Tuesday, Wednesday, Friday 9:30 am to 12 noon and 1:00 to 4:00 pm
Thursday 3:00 to 8:00 pm Third Saturday 9:30 am to 12 noon

WELFARE

Contact Town Office for information 895-2226

TOWN OFFICERS, BOARDS AND COMMISSIONS YEAR ENDING DECEMBER 31, 2002

ELECTED OFFICIALS

SELECTMEN

Eugene W Cordes	2003
Richard C Clark	2004
Norman J Martineau Jr	2005

TREASURER

Kimberly A Dunbar	2004
-------------------	------

TRUSTEES OF TRUST FUNDS

Kathryn Braun	2003
Patricia Martel	2004
Charles Buhrman	2005

MODERATOR

Raymond L Bernier	2004
-------------------	------

SUPERVISORS OF THE CHECKLIST

Barbara D Baker	2004
Ann Marie Stackpole	2006
Matthew E Thomas	2008

TOWN CLERK

Lori A Holmes	2004
---------------	------

TAX COLLECTOR

Mary A Anderson	2004
-----------------	------

ROAD AGENT

Guerwood M Holmes	2003
-------------------	------

LIBRARY TRUSTEES

Barbara D Baker	2003
Matthew E Thomas	2004
John Hennelly	2005

BUDGET COMMITTEE

Mary T Stiner	2003
Donald W Gates Jr	2003
Thomas A Roy, Chair	2004
Judith Peterson	2004
Marilyn Baker	2005
Charles Kimball	2005
Mary Jo Dzioba	School Bd Rep
Richard C Clark	Sel Rep

APPOINTED OFFICIALS

EMERGENCY MANAGEMENT DIR

Richard C Clark	2003
-----------------	------

CEMETERY SUPERINTENDENT

Donald R Denney	2003
-----------------	------

BUILDING INSPECTOR/CEO

Paul W Colby	2003
Eugene Perreault	Resigned

WELFARE DIRECTOR

Susan J Bonagura	2003
------------------	------

HEALTH OFFICER

Gertrude I Butler	2003
-------------------	------

FIRE CHIEF & HEATING INSPECTOR

Richard C Heselton	2003
--------------------	------

ELECTRICAL INSPECTORS

Kenneth F Pitkin Resigned
 Matthew K Pitkin Resigned

PARKS & RECREATION COMM

Michelle Edwards Resigned
 Jeff Rowell 2003
 Ralph Woekel 2004
 Renee King 2004
 Jon Benson 2005
 Veronica Cianciulli 2005

PLANNING BOARD

Leon F Holmes Jr 2003
 Kevin Herrmann 2004
 Scott Reid 2004
 Peter Gibb 2005
 Marilyn Baker 2005
 Ronald Brown 2005
 Kimberly Dunbar, Alt 2005
 Debra Minnon, Alt 2005
 Norman J Martineau Sel Rep

GOVERNMENT BUILDINGS MAINT

Richard E Rand

POLICE CHIEF

Neal R Janvrin

DEPUTY TAX COLLECTOR

Ruth F Anderson

DEPUTY TOWN CLERK

Elizabeth J Stanley

FOREST FIRE WARDEN

Richard C Heselton

BALLOT INSPECTORS

Ruth F Anderson 2004
 Sandra Roy 2004
 Roberta Stevens 2004
 Kimberly Martineau Resigned
 Susan D'Eon 2004

ZONING BOARD OF ADJUSTMENT

Richard D Butler 2003
 Robert Wines 2004
 Meredith A Bolduc 2004
 Thomas A Roy, Chair 2005
 Jack C Baker 2005
 Scott Reid, Planning Board Rep
 Brett Hunter, Alternate 2005

EXETER RIVER LOCAL ADV COMM

Peter B Bolduc 200
 Maurice LeBeau 200
 Geraldine Tilley 200

CONSERVATION COMMISSION

Kathryn Braun 2003
 William Knee 2004
 Bradley Houston 2005
 John Whiteside Chair 2005
 Hjalmer Anderson 2003
 Judi Blumenthal, Alt 2005

LIBRARY STAFF

Barbara B Bassett Marlene Emery
 Lynda Miller Catherine Murdock

DEPUTY TREASURER

Barbara B Bassett

REPRESENTATIVE TO SRRDD 53-B

Vacant

ANIMAL CONTROL OFFICERS

G Reese Bassett
 Robert F Allore

FOREST FIRE DEPUTY WARDENS

Gordon Copp
Darrell Turner
Richard D Butler
Lloyd Metevier
Thomas A Roy
Charles D Kimball
Fred LeClair
Leon F Holmes Sr
V Frank Garbouchian
Kevin R Zukas
Thomas A Roy
Charles Rand
Joseph Nichols
Heidi Carlson +
Neal R Janvrin

POLICE DEPARTMENT

Neal R Janvrin Chief +
Charles M Rand Lieutenant +
H Denton Wood IV +
Jason LaRochelle +
G Reese Bassett Detective Sergeant +
Daniel A Whitman +
Chad D Murphy
Brian Chevalier +
Robert Allore +
Joseph Gordon

RESCUE SQUAD

Kyle Murdock President
Brett Hunter Vice President
Pat Toohey Secretary
Brenda Smith Treasurer
Don Gates III
Donna Gottlich
Joe Gottlich
Jim Henderson
Jeff Horton
Joe Maxwell
Vickie Murdock
Nathan Sitterly
Steve Toohey Sr
Kevin Zukas

FIRE DEPARTMENT

Richard C Heselton Chief
Gordon Copp Assistant Chief
Darrell Turner Deputy Chief *
Richard P Johnson Deputy Chief
Thomas A Roy Assistant Chief
Charles D Kimball Captain
Kevin R Zukas Captain *
Richard D Butler Captain *
Leon F Holmes Sr Lieutenant
Charles Rand Lieutenant *
Joseph Nichols Lieutenant
V Frank Garbouchian Lieutenant *
Wayne Robinson
Ronald DeClercq
Stephen Toohey Sr
Leon Holmes Jr
Richard Rand
Glen Hutchins
David Barker
Stephen Carder
Lloyd Metevier
Daniel Whitman
Kyle Murdock
Peter Porter
Stephen Toohey Jr
Brett Hunter
Wayne Copp
Wesley Wackrow
Joel Lennon
Jode Lennon
Victoria Murdock
John Roderick
Paul Franks
William Korn
Brandon Messina

* Dive Team Member

+ Auxilliary Rescue Member

**TOWN OF FREMONT NH
2003 TOWN MEETING WARRANT**

**To the inhabitants of the Town of Fremont in the County of
Rockingham in said State, qualified to vote in Town Affairs:**

**FIRST SESSION FOR VOTING: TUESDAY MARCH 11, 2003 TO BE HELD AT THE
FREMONT SAFETY COMPLEX AT 425 MAIN STREET IN FREMONT NEW HAMPSHIRE**

TIME: 8:00 AM to 7:00 PM

ARTICLE 1: To choose by ballot all necessary Town Officers for the ensuing year.

ARTICLE 2: Are you in favor of amending Article III Section 5 of the Fremont Zoning Ordinance, Article VIII Section 3 as follows:

Whoever violates any of the provisions of the regulations of this ordinance shall be punished upon conviction by a fine not to exceed ~~ten-\$10.00~~ two hundred seventy-five (\$275.00) dollars per day of each violation.

The Planning Board recommends this article.

ARTICLE 3: Are you in favor of designating the wetland system commonly known as "Spruce Swamp" in the Town of Fremont as prime wetlands as authorized in RSA 482-A:15 and described in documents and maps filed by the Planning Board and Conservation Commission with the Town Clerk as required by RSA 675:3 and to amend the Fremont Zoning Ordinance Article IX - *Wetland and Watershed Protection District* as follows:

ARTICLE IX

WETLAND AND WATERSHED PROTECTION DISTRICT

- A. Authorities and Purpose
1. Establishment of this ordinance with the authority vested in the Fremont Planning Board by the voters of the Town of Fremont, N.H. on March 11, 1947 and the authority vested in the Conservation Commission by the voters of the Town of Fremont, N.H. on RSA 36-A:1-6.
 2. Purpose: In the interest of public health, convenience, safety, and welfare, the regulation of the District are intended to guide the use of areas of lands draining into wetlands, rivers, brooks, ponds or water supply areas; to control building and land uses which would contribute to pollution of surface and ground water by sewage; to prevent the destruction of watershed areas and wetlands which provide flood protection, recharge of ground water supply, and augmentation of stream flow during dry periods; to prevent unnecessary or excessive expenses to the Town to provide and maintain essential services and utilities which arise because of inharmonious use of

watershed areas and wetlands; to encourage those uses that can be appropriately and safely located in this district.

B. Administration

1. Administration of the provisions of this ordinance shall be coordinated with the Fremont Conservation Commission through the designated commission member represented on the Fremont Planning Board. Responsibilities of said member shall be consistent with RSA 36:0 and RSA 36-A:2-3.
2. To the extent possible the Watershed Protection District shall, through the Planning Board, maintain close coordination with surrounding watershed districts and regional watershed authorities.

C. Definitions

1. Wetlands: Wetlands shall be those areas having standing water, seasonal high water within one foot (1') of the surface, and upon which grow or are capable of growing, characteristic wet site species of plants. Wetlands shall also be those soils that are identified as "poorly drained" and "very poorly drained" under High Intensity Soil Survey classification, and any soils that are so defined as wetlands under the current State Wetlands Bureau definition. Said areas shall be determined by on-site inspections and tests. Land areas designated as wetlands shall comply with the provisions of Section E.
2. Watershed Protection Area: Watershed Protection Area shall mean an area of land surrounding designated wetlands for the purpose of controlling building and land uses which would contribute to the pollution of surface and ground water, and preventing the destruction of watershed areas and wetlands which would provide flood protection. Land areas designated as Watershed Protection Areas shall comply with the provisions of Section E.
 - a. Watershed Protection Area: - Permanent flowage; (rivers, brooks, streams and ponds) shall include all lands within one hundred fifty (150) feet of the mean annual high of the Exeter River, Piscassic River, Loon Pond, Red Brook, and Brown Brook and other streams to be named.
 - b. Watershed Protection Area: - intermittent flowage; Any brook, stream, or pond having flowing or standing water for six (6) months of the year shall include all lands within one hundred (100) feet of the center line of said brook or stream and one hundred (100) feet from the mean annual high of said pond.
 - c. Watershed Protection Area: - Wetlands; shall include that land area within one hundred (100) feet of any designated wetland.
 - d. Watershed Protection Area: - Slope Factor; When areas abutting watershed protection areas have excessive inclines of twelve percent (12%) or greater, an additional one hundred (100) feet of depth shall be added to said area.
3. Prime Wetlands: Shall mean any areas falling within the jurisdictional definitions of RSA 482-A:3 and RSA 482-A:4 that possess one or more of the values set forth in RSA 482-A:1 and that, because of their size, unspoiled character, fragile condition or other relevant factors, make them of substantial significance. Such maps or designations, or both, shall be in such form and to such scale, and shall be based upon such criteria, as are established by the commissioner through rules adopted pursuant to RSA 541-A.
- D. Test Procedures (Subdivisions Regulation): Soil testing procedures shall be subject to the prior review, approval and on site inspection by the Planning

Board or its designate. Such procedures shall be conducted by, and at the expense of, the landowner/subdivider. A complete record of the tests shall be submitted to the Selectmen and placed on file with the Planning Board.

E. Uses Permitted: Any of the following uses that do not result in the erection of any dwelling or building in public or private use or alter the surface configuration of the land may be permitted in this district consistent with State and Federal wetland regulations:

1. Forestry, tree farming, within the limits of RSA 224:44a.
2. Agriculture, including grazing, farming, truck gardening, and harvesting of crops, except that mink farms and piggeries shall not be included in this district.
3. Drainage ways, streams, creeks, or other paths of normal run-off water.
4. Water impoundments and well supplies.
5. Wildlife refuge.
6. Open space as may be permitted by subdivision regulations and other sections of this ordinance.

F. Special Provisions

1. No waste disposal system may be located closer than one hundred (100) feet to any wetland.
2. No waste disposal system may be located within a watershed protection area.
3. Wetlands shall not be used to satisfy the minimum lot area and setback requirements but may be included in the total lot area.
4. Watershed protection areas may be included in the minimum lot size requirements. All dwellings, structures, or parking areas shall have no portion within the Watershed Protection Area and/or no portion closer to Wetlands than those limits defined under Article IV as setback requirements.

G. Prime Wetlands: In accordance with RSA 482-A:15 the wetland system commonly known as "Spruce Swamp", and described in documents and maps filed by the Planning Board and Conservation Commission with the Town Clerk and the State of New Hampshire Department of Environmental Services, is hereby designated as a prime wetland.

G.H. Special Exceptions: The Board of Adjustment, after proper public notice and public hearing, may grant special exceptions for the following uses within the district, the application for such uses having been referred by the Planning Board for site plan review, the Conservation Commission, the Health Officer and Building Inspector and reported upon by all four (4) prior to the public hearing or thirty (30) days have elapsed following such referral without receipt of such reports.

1. Recreation, including golf courses, parks (but not an amusement park) boating, fishing, landings, picnic areas and any non-commercial open-air recreation use, provided there are adequate provision for disposal of waste products and for parking.
2. Dredging, filling, drainage (in compliance with the RSA 149:8a) or otherwise altering the surface configuration of the land; streets, roads and other access ways and utility rights if essential to the productive use of land if so located and constructed as to minimize any detrimental impact of such uses upon the wetland and watershed protection areas.
3. Proper evidence to this effect shall be submitted in writing to the Board of Adjustment and shall be accompanied by the findings of a review by the Rockingham County Soil Conservation Service District of

the environment effects of such proposed use upon the wetland and watershed protection area in question.

The Planning Board recommends this article.

ARTICLE 4: By petition: Are you in favor of amending Article III of the Fremont Zoning Ordinance by adding the following Section 5:

Section 5. Manufactured housing parks may be allowed only when the following minimum requirements are fulfilled:

1. No manufactured home park shall be located on a tract of land smaller than sixty (60) acres.
2. No park site shall be developed unless adequate access for firefighting equipment, fuel delivery, refuse collection and other vehicles is provided.
3. Roads shall have a minimum width of fifty (50) feet with the center twenty (20) feet paved or hard-surfaced.
4. No home site shall contain less than twenty thousand (20,000) square feet.
5. Clearance between adjacent manufactured homes shall not be less than thirty (30) feet.
6. Front yard set back shall not be less than thirty (30) feet.
7. Each site shall be provided with suitable and approved connections to metered electricity, pure water and sewage systems that meets State Board of Health requirements.
8. The manufactured home park shall be screened from adjacent property by a suitable fence, wall or living fence of not less than six (6) feet in height.
9. The initial fee for a manufactured home park shall be fifty (50) dollars. Renewal of such permit thereafter shall be fifty (50) dollars per year.
10. The manufactured home park, or community approved under this section shall be limited to an adult park or community. Pursuant to the requirement of federal law (Fair Housing Act Amendments of 1988).

The Planning Board does not recommend this article.

Explanation of "full text" amendments:

Plain text = current language

Bolded underlined text = added language

~~Strikethrough text~~ = removed language

**SECOND SESSION: SATURDAY MARCH 15, 2003 TO BE HELD AT THE ELLIS SCHOOL AT 432 MAIN STREET IN FREMONT NEW HAMPSHIRE
TIME: 5:00 PM**

ARTICLE 5: To see if the Town will vote to raise and appropriate the sum of twenty-one thousand two hundred dollars (\$21,200) to purchase and equip a new police cruiser and authorize the withdrawal of twenty-one thousand two hundred dollars (\$21,200) from the Capital Reserve Fund created for that purpose. The Selectmen and Budget Committee recommend this appropriation.

ARTICLE 6: To see if the Town will vote to raise and appropriate the sum of twenty thousand one hundred ten dollars (\$20,110) to purchase radio equipment (seven digital portables and one base station) for the Police Department and to authorize the withdrawal of twenty thousand (\$20,110) from the Capital Reserve Fund created for that purpose. The Selectmen and Budget Committee recommend this appropriation.

ARTICLE 7: To see if the Town will vote to raise and appropriate the sum of forty-five thousand dollars (\$45,000) to cut trees, remove stumps, grade, roll, gravel, and pave three inches of pavement eighteen (18) feet wide on streets in Fremont as follows:

- a. Pigeon Lane
- b. Beach Street
- c. Shady Lane
- d. Bruce Avenue

The total distance of these roadways is 2,500 feet. The Selectmen and Budget Committee recommend this appropriation.

ARTICLE 8: To see if the Town will vote to raise and appropriate the sum of thirty-five thousand dollars (\$35,000) to purchase new playground equipment at the Fremont Recreation Fields on Main Street. Out of this amount, approximately \$6,000 is to come from fundraising. The Selectmen and Budget Committee do not recommend this appropriation.

ARTICLE 9: To see if the Town will vote to authorize the Selectmen to enter into a three year lease agreement for the purpose of leasing a 2003 Chevrolet Suburban and to raise and appropriate the sum of twelve thousand two hundred twenty-four dollars (\$12,224) for the first years payment for that purpose. This lease agreement contains an escape clause. The vehicle is for use by the Fremont Rescue Squad, and the total cost over the three year lease is \$36,669. The Selectmen recommend this appropriation and the Budget Committee does not recommend this appropriation.

ARTICLE 10: To see if the Town will vote to raise and appropriate the sum of ten thousand four hundred forty-one dollars (\$10,441) to purchase and install necessary equipment in the new rescue vehicle as voted in Article 9; for the Fremont Rescue Squad and authorize the withdrawal of ten thousand four hundred forty-one dollars (\$10,441) from the Capital Reserve Fund created for that purpose. The Selectmen recommend this appropriation and the Budget Committee does not recommend this appropriation. (Article to be tabled if Article 9 fails.)

ARTICLE 11: To see if the Town will vote to raise and appropriate the sum of seventy-three thousand dollars (\$73,000) to be placed in existing Capital Reserve Funds for the following purposes. The Selectmen and Budget Committee recommend this appropriation. (Majority vote required).

- a. Police Cruiser \$10,000
- b. Radio Communication Equipment \$5,000
- c. Emergency Management Vehicle \$3,000
- d. Fire Truck \$12,500
- e. Property Revaluation \$15,000
- f. Rescue Vehicle \$5,000
- g. Highway Building \$15,000
- h. Highway Equipment \$7,500

ARTICLE 12: To see if the Town will vote to go to the "Pay-per-Bag" user fee system of paying for solid waste disposal and raise and appropriate the sum of nine thousand dollars (\$9,000) to purchase and distribute the necessary stickers for the first year of operation. If this article passes, the effective date of "Pay-per-Bag" would be July 1, 2003. The Budget Committee does not recommend this appropriation.

ARTICLE 13: To hear the report of the Budget Committee and take any action the Town deems necessary.

ARTICLE 14: To see if the Town will vote to raise and appropriate the sum of one million eight hundred thirty-six thousand four hundred seven dollars (\$1,836,407) for general municipal operations, exclusive of all other warrant articles already voted. The Selectmen and Budget Committee recommend this appropriation.

ARTICLE 15: Shall we adopt the provisions of RSA 31:95-c to restrict all revenues from playground donations and fundraising to expenditures for the purpose of purchasing and installing a new playground at the ballfields? Such revenues and expenditures shall be accounted for in a special revenue fund to be known as the Playground Fund, separate from the general fund. Any surplus in said fund shall not be deemed part of the general fund accumulated surplus and shall be expended only after a vote by the legislative body to appropriate a specific amount from said fund for a specific purpose related to the purpose of the fund or source of revenue. (Majority ballot vote required).

ARTICLE 16: Shall we modify the elderly exemptions from property tax in the Town of Fremont, based on assessed value, for qualified taxpayers, to be as follows: for a person 65 years of age up to 74 years, \$25,000; for a person 75 years of age up to 80 years, \$35,000; and for a person 80 years of age or older \$45,000. To qualify, the person must have been a New Hampshire resident for at least 5 years, own the real estate individually or jointly, or if the real estate is owned by such person's spouse, they must have been married for at least 5 years. In addition, the taxpayer must have a net income of not more than \$20,000 or, if married, a combined net income of less than \$30,000; and own net assets not in excess of \$45,000 (excluding the value of the person's residence). (Ballot vote required).

ARTICLE 17: To see if the Town will authorize the Selectmen to enter into a lease arrangement with the Fremont Historical Society for use of the former Fremont Library Building located at 8 Beede Hill Road (parcel 03-048).

ARTICLE 18: To see if the Town will vote to authorize the Selectmen to convey a Conservation Easement to the Rockingham County Conservation District or other appropriate Conservation Organization on behalf of the Fremont Conservation Commission, on the following parcels of town-owned land to be included as part of the Town Forest known as the Oak Ridge Conservation Area: Map 4 Lots 4, 8, and 16; in order to protect in perpetuity said areas from development for the purpose of protecting and conserving the intrinsic value of Spruce Swamp for the benefit of all citizens.


ARTICLE 19: To see if the Town will authorize the Selectmen to renegotiate the existing Cable Television License with AT&T Broadband under such terms and conditions as deemed advisable by the Selectmen.

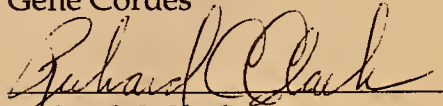
ARTICLE 20: By Petition: To see if the Town will vote to create a Fremont Town Information Cable Channel. This channel shall include all the benefits of local programming, namely public access, education, and government (PEG) as provided for under the Federal Communications Act of 1996. The station will be set up in 2003 as recommended by the Fremont Cable Study Advisory Committee. The town does not need to raise and appropriate any tax dollars towards this warrant.

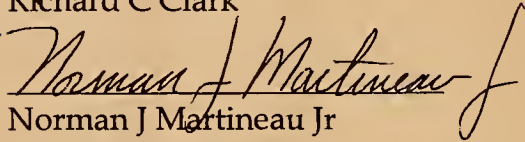
ARTICLE 21: By Petition: To see if the Town will vote to assign names of historically prominent Fremont people, families, landmarks, or events, to any proposed new public Town road or other right of public ways within the Town of Fremont; and to any said private roads or ways that may in the future be accepted as a new town road, street, drive, lane, way, path, or court.

ARTICLE 22: To transact any other business that may legally come before this meeting.

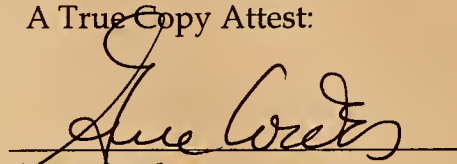
Given under our hands and seal this Sixth day of February in the Year of Our Lord Two Thousand and Three.

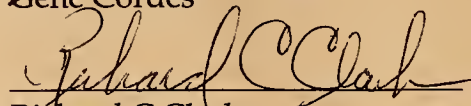

Gene Cordes

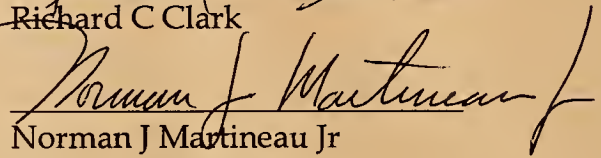

Richard C Clark


Norman J Martineau Jr

A True Copy Attest:


Gene Cordes


Richard C Clark


Norman J Martineau Jr

**Selectmen
Town of Fremont New Hampshire**

BUDGET OF THE TOWN OF

F R E M O N T

BUDGET FORM FOR TOWNS WHICH HAVE ADOPTED
THE PROVISIONS OF RSA 32:14 THROUGH 32:24

Appropriations and Estimates of Revenue for the Ensuing Year

January 1, 2003 to December 31, 2003

IMPORTANT:

Please read RSA 32:5 applicable to all municipalities.

1. Use this form to list the entire budget in the appropriate recommended and not recommended area. This means the operating budget and all special and individual warrant articles must be posted.
2. Hold at least one public hearing on this budget.
3. When completed, a copy of the budget must be posted with the warrant. Another copy must be placed on file with the town clerk, and a copy sent to the Department of Revenue Administration at the address below.

This is to certify that this budget was posted with the warrant on February 12, 2003.

BUDGET COMMITTEE

Please sign in ink.

Thomas Roy

Mary T. Stiles

Maury J. Pyzala

Donald W. Peters Jr.

Charles K. Full

Judith A. Petrus

Richard J. [Signature]

THIS BUDGET SHALL BE POSTED WITH THE TOWN WARRANT

FOR DRA USE ONLY

NH DEPARTMENT OF REVENUE ADMINISTRATION
 COMMUNITY SERVICES DIVISION
 MUNICIPAL FINANCE BUREAU
 P.O. BOX 487, CONCORD, NH 03302-0487
 (603)271-3397

1 2 3 4 5 6 7 8 9

ACCT.#	PURPOSE OF APPROPRIATIONS (RSA 32:3,V)		Warr. Art.#	Appropriations Prior Year As Approved by DRA		Actual Expenditures Prior Year	SELECTMEN'S APPROPRIATIONS Ensuing Fiscal Year (RECOMMENDED)		BUDGET COMMITTEE'S APPROPRIATIONS Ensuing Fiscal Year RECOMMENDED		NOT RECOMMENDED
	HIGHWAYS & STREETS cont.			XXXXXX	XXXXXX		XXXXXX	XXXXXX	XXXXXX	XXXXXX	
4316	Street Lighting		14	2,600	2,386.86	2,500		2,500		2,500	
4319	Other										
SANITATION											
4321	Administration										
4323	Solid Waste Collection		14	74,140	74,139.97	75,995		75,995		75,995	
4324	Solid Waste Disposal		14	90,823	90,621.25	101,633		101,633		101,633	
4325	Solid Waste Clean-up		14	7,000	6,150.62	6,500		6,500		6,500	
4326-4329	Sewage Coll. & Disposal & Other										
WATER DISTRIBUTION & TREATMENT											
4331	Administration										
4332	Water Services										
4335-4339	Water Treatment, Conserv. & Other										
ELECTRIC											
4351-4352	Admin. and Generation										
4353	Purchase Costs										
4354	Electric Equipment Maintenance										
4359	Other Electric Costs										
HEALTH/WELFARE											
4411	Administration										
4414	Pest Control		14	7,099	7,092.27	8,013		8,013		8,013	
4415-4419	Health Agencies		14	1,610	1,390.86	1,610		1,610		1,610	
4441-4442	Administration & Direct Asst		14	7,500	4,864.23	7,500		7,500		7,500	
4444	Intergovernmental Welfare Pymnts										
4445-4449	Vendor Payments & Other		14	24,271	24,271.00	23,690		23,690		23,690	

1	2	3	4	5	6	7	8	9
ACCT.#	PURPOSE OF APPROPRIATIONS (RSA 32:3,V)	Warr. Art.#	Appropriations Prior Year As Approved by DRA	Actual Expenditures Prior Year	SELECTMEN'S APPROPRIATIONS Ensuing Fiscal Year (RECOMMENDED)	SELECTMEN'S APPROPRIATIONS Ensuing Fiscal Year (NOT RECOMMENDED)	BUDGET COMMITTEE'S APPROPRIATIONS Ensuing Fiscal Year RECOMMENDED	BUDGET COMMITTEE'S APPROPRIATIONS Ensuing Fiscal Year NOT RECOMMENDED
CULTURE & RECREATION								
4520-4529	Parks & Recreation	14	33,305	73,213.12	36,890		36,890	
4550-4559	Library	14	42,032	42,381.44	68,600		68,600	
4583	Patriotic Purposes	14	1,600	1,593.96	2,100		2,100	
4589	Other Culture & Recreation							
CONSERVATION								
4611-4612	Admin/Purch of Nat Resour	14	3,485	3,485.00	4,440		4,440	
4619	Other Conservation							
4631-4632	REDEVELOPMNT & HOUSING							
4651-4659	ECONOMIC DEVELOPMENT							
DEBT SERVICE								
4711	Prin- Long Term Bonds/Notes	14	100,500	100,500.00	174,000		174,000	
4721	Int-Long Term Bonds/Notes	14	85,131	85,130.72	89,935		89,935	
4723	Int Tax Anticipation Notes	14	18,000	16,010.97	28,000		28,000	
4790-4799	Other Debt Service							
CAPITAL OUTLAY								
4901	Land		376,000	269,230.00				
4902	Machinery, Vehicle & Equipmt	14	41,675	41,675.00	41,675		41,675	
4903	Buildings							
4909	Improvements Oth Thn Bldgs	8	27,500	27,500.00		35,000		35,000
OPERATING TRANSFERS OUT								
4912	To Special Revenue Fund							
4913	To Capital Projects Fund							
4914	To Enterprise Fund							
	Sewer-							
	Water-							

1 2 3 4 5 6 7 8 9

ACCT.#	PURPOSE OF APPROPRIATIONS (RSA 32:3.V)	Warr. Art.#	Appropriations Prior Year As Approved by DRA	Actual Expenditures Prior Year	SELECTMEN'S APPROPRIATIONS		BUDGET COMMITTEE'S APPROPRIATIONS	
					(RECOMMENDED)	(NOT RECOMMENDED)	RECOMMENDED	NOT RECOMMENDED
OPERATING TRANSFERS OUT cont.								
	Electric-		XXXXXXXXXX	XXXXXXXXXX	XXXXXXXXXX	XXXXXXXXXX	XXXXXXXXXX	XXXXXXXXXX
	Airport-							
4915	To Capital Reserve Fund		65,500	65,500.00				
4916	To Exp.Tr.Fund-except #4917							
4917	To Health Maint. Trust Funds							
4918	To Nonexpendable Trust Funds							
4919	To Agency Funds							
SUBTOTAL 1			2,205,498	2,077,324	1,881,407	35,000	1,881,407	35,000

If you have a line item of appropriations from more than one warrant article, please use the space below to identify the make-up of the line total for the ensuing year.

Acct. #	Warr. Art. #	Amount	Acct. #	Warr. Art. #	Amount
4312	7	45,000			
	14	225,420			

1	2	3	4	5	6
ACCT.#	SOURCE OF REVENUE	Warr. Art.#	Estimated Revenues Prior Year	Actual Revenues Prior Year	Estimated Revenues Ensuing Year
TAXES			XXXXXXXXXX	XXXXXXXXXX	XXXXXXXXXX
3120	Land Use Change Taxes	14	30,000	11,068.00	20,000
3180	Resident Taxes				
3185	Timber Taxes	14	9,500	9,950.57	10,000
3186	Payment in Lieu of Taxes				
3189	Other Taxes				
3190	Int & Penalties on Delinq Taxes	14	20,000	19,526.62	20,000
	Inventory Penalties				
3187	Excavation Tax (\$.02 cents/cu yd)	14	2,500	3,659.06	3,500
LICENSES, PERMITS & FEES			XXXXXXXXXX	XXXXXXXXXX	XXXXXXXXXX
3210	Business Licenses & Permits				
3220	Motor Vehicle Permit Fees	14	553,500	568,570.20	637,500
3230	Building Permits	14	28,000	40,896.72	54,000
3290	Other Licenses, Permits & Fees	14	8,000	10,617.50	12,000
3311-3319	FROM FEDERAL GOVERNMENT				
FROM STATE			XXXXXXXXXX	XXXXXXXXXX	XXXXXXXXXX
3351	Shared Revenues	14	15,000	29,157.24	29,323
3352	Meals & Rooms Tax Distribution	14	105,000	104,865.62	106,322
3353	Highway Block Grant	14	63,799	63,799.12	68,771
3354	Water Pollution Grant				
3355	Housing & Community Development				
3356	State & Federal Forest Land Reimbursement				
3357	Flood Control Reimbursement				
3359	Other (Including Railroad Tax)				
3379	FROM OTHER GOVERNMENTS				
CHARGES FOR SERVICES			XXXXXXXXXX	XXXXXXXXXX	XXXXXXXXXX
3401-3406	Income from Departments	14	105,198	101,414.91	136,775
3409	Other Charges	14	49,330	30,942.76	44,125
MISCELLANEOUS REVENUES			XXXXXXXXXX	XXXXXXXXXX	XXXXXXXXXX
3501	Sale of Municipal Property	14	2,800	2,465.26	4,450
3502	Interest on Investments	14	25,000	24,179.54	21,000
3503-3509	Other	14	3,000	3,083.39	3,000
INTERFUND OPERATING TRANSFERS IN			XXXXXXXXXX	XXXXXXXXXX	XXXXXXXXXX
3912	From Special Revenue Funds				
3913	From Capital Projects Funds				

1	2	3	4	5	6
ACCT.#	SOURCE OF REVENUE	Warr. Art.#	Estimated Revenues Prior Year	Actual Revenues Prior Year	Estimated Revenues Ensuing Year
INTERFUND OPERATING TRANSFERS IN cont.			XXXXXXXXXX	XXXXXXXXXX	XXXXXXXXXX
3914	From Enterprise Funds				
	Sewer - (Offset)				
	Water - (Offset)				
	Electric - (Offset)				
	Airport - (Offset)				
3915	From Capital Reserve Funds	5,6,10	12,000	12,962.80	51,7
3916	From Trust & Agency Funds	14	2,800	2,500.00	3,4
OTHER FINANCING SOURCES			XXXXXXXXXX	XXXXXXXXXX	XXXXXXXXXX
3934	Proc. from Long Term Bonds & Notes		364,000	364,000.00	
Amounts VOTED From F/B ("Surplus")					
Fund Balance ("Surplus") to Reduce Taxes			100,000	100,000.00	25,0
TOTAL ESTIMATED REVENUE & CREDITS			1,499,427	1,503,659.31	1,250,9

****BUDGET SUMMARY****

	PRIOR YEAR ADOPTED BUDGET	SELECTMEN'S RECOMMENDED BUDGET	BUDGET COMMITTEE'S RECOMMENDED BUDGET
SUBTOTAL 1 Appropriations Recommended (from pg. 5)	2,205,498	1,881,407	1,881,4
SUBTOTAL 2 Special Warrant Articles Recommended (from pg. 6)		114,310	114,3
SUBTOTAL 3 "Individual" Warrant Articles Recommended (from pg. 6)		22,665	
TOTAL Appropriations Recommended	2,205,498	2,018,382	1,995,7
Less: Amount of Estimated Revenues & Credits (from above)	1,499,427	1,250,917	1,250,9
Estimated Amount of Taxes to be Raised	706,071	767,465	744,8

Maximum Allowable Increase to Budget Committee's Recommended Budget per RSA 32:18: \$ 2,036,884
 (See Supplemental Schedule With 10% Calculation)

BUDGET COMMITTEE SUPPLEMENTAL SCHEDULE
 (For Calculating 10% Maximum Increase)
 (RSA 32:18, 19, & 32:21)

VERSION #1: Use if you have no Collective Bargaining Cost Items or RSA 32:21 Water Costs

LOCAL GOVERNMENTAL UNIT: FREMONT FISCAL YEAR END 12/31/03

	RECOMMENDED AMOUNT
1. Total RECOMMENDED by Budget Comm. (See Posted Budget MS7, 27, or 37)	1,995,717
LESS EXCLUSIONS:	
2. Principal: Long-Term Bonds & Notes	174,000
3. Interest: Long-Term Bonds & Notes	89,935
4. Capital Outlays Funded From Long-Term Bonds & Notes per RSA 33:8 & 33:7-b.	
5. Mandatory Assessments	
6. Total exclusions (Sum of rows 2 - 5)	< 263,935 >
7. Amount recommended less recommended exclusion amounts (line 1 less line 6)	1,731,782
8. Line 7 times 10%	173,178
9. Maximum Allowable Appropriations (lines 1 + 8)	2,168,895

Line 8 is the maximum allowable increase to budget committee's recommended budget. Please enter this amount on the bottom of the posted budget form, MS7, 27, or 37.

Please attach a copy of this completed supplemental schedule to the back of the budget form.

NARRATIVE FOR THE 2003 TOWN MEETING WARRANT

The following narrative seeks to provide additional information for voters pertaining to the articles proposed in the Town Meeting Warrant.

VOTE AT THE POLLS ON TUESDAY MARCH 11, 2003 FROM 8:00 AM TO 7:00 PM AT THE SAFETY COMPLEX AT 425 MAIN STREET IN FREMONT

Article 1 The ballot contains all persons running for an elected position within the Town. There will be a separate ballot for officials running for Fremont School District offices. Sample ballots will be posted at the Town Hall, Safety Complex, Library and Post Office for viewing before Election Day. You can vote by absentee ballot **ONLY** on Articles 1 through 4. The remainder of the Town Meeting deliberation takes place on Saturday March 15, 2003 and cannot be done by absentee vote.

Article 2 will be voted upon by ballot, at the polls on March 15, 2003. This article proposes to update the Fremont Zoning Ordinance by changing the fee imposed for any court-convicted zoning violation from \$10.00 per day to the State Statutory limit of \$275.00 per day. This article will be on the written ballot in summary form. A summary of the question will be presented with a box to check yes or no.

Article 3 will be voted upon by ballot, at the polls on March 15, 2003. This article proposes to update the Fremont Zoning Ordinance by designating the Spruce Swamp wetland as a Prime Wetland. This amends Article IX, the Wetland and Watershed Protection District. This would protect and preserve the watershed area known as Spruce Swamp. A map of this area can be viewed at the Fremont Town Hall. This article will be on the written ballot in summary form. A summary of the question will be presented with a box to check yes or no.

Article 4 will be voted upon by ballot, at the polls on March 15, 2003. This article proposes to update the Fremont Zoning Ordinance by adding a provision to allow adult mobile home parks in Fremont. This would be added to the existing Zoning Article III. This article will be on the written ballot in summary form. A summary of the question will be presented with a box to check yes or no.

VOTE AT ELLIS SCHOOL GYMNASIUM AT 432 MAIN STREET IN FREMONT NH AT THE ANNUAL TOWN MEETING SATURDAY MARCH 15, 2003 BEGINNING AT 5:00 PM

All remaining articles (numbered 5 through 22) will be acted upon at the recessed session of Town Meeting, which begins at 5:00 pm on Saturday March 15, 2003. This portion of the meeting is held at the Ellis School at 432 Main Street, in the gymnasium.

By law, any warrant article requesting funds must be considered by the Selectmen and Budget Committee, and each must make a recommendation on the proposed expenditure. This recommendation is noted at the end of each article.

Article 5 requests funding (\$21,200) to purchase a new police cruiser. The entire amount will be withdrawn from the existing Capital Reserve Fund for this purpose. There will be no monies raised by taxation for this purchase. We are currently on a cycle of replacing a car every two years. The one being retired is a 1996, currently unmarked, and driven by the Chief. At the time of this writing, the 1996 car had 199,000 miles logged. The Department keeps cruisers for six years, with two years on the front line; two years on the second line; and two years unmarked. There are three cruisers in the fleet.

Article 6 requests funding (\$20,110) for the purchase of seven new digital portable radios and one base station for the Police Department. In early 2002, the frequency used by law enforcement agencies was changed over from analog to digital, causing a need for a completely new communications system. The mobile radio units in the cars were obtained in 2002 via grant funding; as were two portables. This warrant article funds the remainder of radios needed for the Department to effectively communicate.

Article 7 requests funding (\$45,000) to upgrade and pave Pigeon Lane, Beach Street, Shady Lane, and Bruce Avenue. The funds would be used to cut trees within the right-of-way, remove stumps; and do all grading and material preparation to the roadway so a three inch binder of pavement can be placed on it. The road width will be 18 feet wide when completed.

Article 8 requests funding (\$35,000) to purchase playground equipment to be installed as a community-build project at the newly renovated ballfields on Main Street. There is planned to be some \$6,000 in fundraising efforts for the project, thus the tax impact would be \$29,000; if that is accomplished.

Article 9 requests funding (\$12,224) for the first year lease payment on a 2003 Chevrolet Suburban for the Fremont Rescue Squad. The purchase would be a three year lease, the life of which would cost the Town \$36,669. The new vehicle would replace a 1987 Chevrolet utility truck; which is in need of many repairs. The new vehicle would carry more personnel than the existing vehicle can; as well as provide a smaller overall size, with better storage conditions to protect the equipment it carries in a climate-controlled environment.

Article 10 requests funding (\$10,441) for the equipment in the Suburban described in Article 9 for the Rescue Squad. This sum includes interior work, radio, lights, siren, etc; that will be added to the vehicle after its purchase. This sum will come from the capital reserve fund, creating a net zero tax impact.

Article 11 proposes to fund monies into eight existing Capital Reserve Funds. Each fund has already been established for future use. These funds will add to what has already been set aside. These funds accrue over time and are then used to fund larger capital purchases when needed. To see the amount already established in each of these funds, refer to the annual report of the Trustees of Trust Funds in the Town Report.

Article 12 requests funding (\$9,000) to purchase and distribute the necessary stickers for the Town to convert to a Pay-Per-Bag user fee system for solid waste disposal and collection. This would mean that all trash to be disposed of would need to be in a bag that has a sticker affixed to it. Recycling is free, and the purpose of conversion is to encourage greater recycling. The cost of each sticker would be \$1.00.

Article 13 is the opportunity for the Budget Committee to make their report on the 2003 budget process and appropriations.

Article 14 is the total operating budget for the Town; the master budget article. This number is the sum total of all operating budgets, and excludes any special warrant articles already voted. The full budget can be found on the State Form MS-7, which is printed on colored pages in the beginning of your Town Report. The appropriation recommended by the Selectmen and Budget Committee for the general operations of the Town is \$1,836,407.

The Town undertook a wage study in 2002, and within many of the operating budgets are changes from that study. Following are some highlights of the major changes in the operating budgets:

Election & Registration: purchase of additional ballot booths and a voter tally machine
Personnel Administration: increase in insurance costs; benefit calculations due to wage increases
Town Report: more reports being printed and postage increase
Building Inspection: conversion to a full-time position
Solid Waste Collection: contract price increase of 2.5%
Solid Waste Disposal: increase in tonnage (amount and fees associated)
Parks & Recreation: increase in field development and maintenance costs
Conservation Commission: includes more money for clerical assistance and easement projects

Article 15 proposes to create a new special revenue fund in accordance with NH RSA 31:95-c. This would allow all revenue donated for construction and purchase of a new playground to be placed in a separate revenue fund and used only for the future construction and purchase of the playground equipment. This article has been put in place to encourage fundraising for the playground if it is not approved this year (in Article 8). This would specifically earmark any donations and set them aside to offset future playground costs. This article will be tabled if Article 8 is passed this year.

Article 16 proposes to update the Town of Fremont's income limits for the elderly exemption. Several years ago, statutory changes were made to the exemption criteria, with the idea that further research would be done with regard to income and asset limits. We have completed a brief study of area towns, and in keeping with the outlines of the statute, are proposing to increase the income limit for a single person to \$20,000 and for a married couple to \$30,000. The asset limit would be increased to \$45,000. These proposed changes would likely provide more opportunity for our elderly to meet the eligibility criteria for an elderly exemption. The exemption amounts remain the same as they are currently.

Article 17 would allow the Selectmen to negotiate with the Historical Society, an agreement for use of the former library building at 8 Beede Hill Road. The Historical society is proposing to use this building for a museum and storage.

Article 18 would authorize the Selectmen to grant conservation easements on three additional parcels of land. The area generally referred to as the Town Forest contains approximately 117 acres; and these additional easements would add another 55 acres to the total protected area. Granting a conservation easement on these lands (in addition to those already granted)

protects the land in perpetuity, and adds to the Town's resource "bank" for future conservation projects. It is hoped this will enable the Town to be eligible for further grant possibilities; as well as increase the protected resources.

Article 19 is an article, placed on the Warrant by the Board, to look into the possibility of opening the cable contract for the purpose of including fiber optic cabling and a town channel; within the contract. Currently, if a town channel were to be implemented, there is no funding mechanism for the costs.

The only way to have the town channel implemented without using taxpayer dollars, would be to see if AT&T Broadband will renegotiate the existing contract (with five years left) and include the costs in subscriber fees, if this is possible. According to the Cable Study Committee's report this could cost each subscriber approximately \$1.00 per month over the cost over the remaining life of the contract.

Article 20 was submitted by citizen petition and proposes to create a town information channel.

Article 21 was submitted by citizen petition and proposes to restrict the naming of any and all roads and ways in Fremont to those of historical origin.

Article 22 is the meeting's closure article, to see if there is any other business to be transacted that may legally come before the voters at this forum.

We hope this information is helpful to your understanding of the issues to be voted upon at the annual town meeting. If you have specific questions that might be answered in advance of the deliberation session on March 15, 2003 please feel free to call our office at 895-2226.

Gene Cordes
Richard C Clark
Norman J Martineau Jr

Fremont Board of Selectmen

TOWN OF FREMONT NH

2002 TOWN MEETING MINUTES

FIRST SESSION FOR VOTING: TUESDAY MARCH 12, 2002 TO BE HELD AT THE FREMONT SAFETY COMPLEX AT 425 MAIN STREET IN FREMONT NEW HAMPSHIRE TIME: 8:00 AM to 7:00 PM

Ray Bernier, Moderator, opened the first session of the 2002 Fremont Town Meeting at 8 am. The town and school warrants were read. Eighteen (18) Absentee ballots that had been received by 3:30 pm were opened and the signatures were verified. No other absentee ballots were received by 5:00 pm. The polls closed at 7:00 pm and the counting of the ballots commenced.

ARTICLE 1: To choose by ballot all necessary Town Officers for the ensuing year. All write-in votes were 1, 2, or 3 votes, therefore, will not be published in the town report, however, a report of all write-in votes is available in the Town Clerk's office.

1847 registered voters -- 724 regular ballots cast - 18 absentee ballots cast - 3 cancelled ballots. The results of the election are as follows:

Selectmen - 3 years

Norman Martineau, Jr. 612
Norman Martineau, Jr. declared the winner.

Treasurer - 2 years

Kimberly Dunbar 614
Kimberly Dunbar declared the winner.

Road Agent - 1 year

Guerwood M. Holmes 627
Guerwood M. Holmes declared the winner.

Trustee of Trust Funds - 3 years

Charles S. Buhrman 607
Charles S. Buhrman declared the winner.

Moderator - 2 years

Raymond L. Bernier 637
Raymond L. Bernier declared the winner.

Trustee of Library - 3 years

John Hennelly 579
John Hennelly declared the winner.

Budget Committee - 3 years - Vote for 2

Marilyn L. Baker 555
Charles D. Kimball 503
Marilyn L. Baker and Charles D. Kimball declared the winners.

Supervisors of Checklist - 6 years

Matthew E. Thomas 612
Matthew E. Thomas declared the winner.

ARTICLE 2: Shall we adopt the provisions of RSA 72:35, IV for an optional property tax exemption on residential property for a service-connected total disability? The optional disability exemption is \$1,400, rather than \$700.

Yes - 428 No - 172 Article passed by ballot vote.

ARTICLE 3: Are you in favor of replacing Article III Section 1 of the Fremont Zoning Ordinance by adopting the following ordinance proposed by the Planning Board as follows:

ARTICLE III

Section I. NON-CONFORMING USES AND STRUCTURES

A. Reconstruction of:

Any non-conforming structure which is completely or substantially destroyed by casualty loss may be replaced with a similar structure which has the same building footprint dimensions and meets the setbacks of the previously existing structure. The structure may be rebuilt provided such construction is started within one year of the casualty loss and complete within two (2) years of the casualty loss. The provisions of the Town of Fremont Building Code, as amended, shall apply to any reconstruction.

B. Expansion of Non-conforming uses:

Except as noted below, an expansion of a non-conforming use is prohibited except by variance by the Zoning Board of Appeals.

A variance is not required if the expansion is a natural expansion which does not change the nature of the use, does not make the property proportionately less adequate, and does not have a substantially different impact on the neighborhood.

C. Expansion of Non-conforming Structures:

Non-conforming structures may be expanded in accordance with the terms of a special exception issued by the Zoning Board of Adjustment, which must find the following factors to exist before issuing such a special exception:

1. The proposed expansion must intrude no further into any setback area than does the existing structure.
2. The expansion must have no further adverse impact on the view, light and air of any abutter.
3. The expansion must not cause property values to deteriorate.
4. The expansion must not impede existing rights of access or egress.
5. That portion of the proposed expansion, which will intrude into the setback must, in no event, exceed the footprint square footage of that portion of the structure which presently intrudes into the setback, regardless of the number of applications made over time under this subsection.
6. In the event the non-conforming structure contains a commercial use, there must be no adverse impact on access, traffic, parking, lighting or other safety or visibility features of the existing structure.
7. A special exception under this subsection may be granted only as to expansions into the side, front, and rear setbacks, and is not available for expansions which violate height restrictions of this ordinance.

D. Discontinuance of:

In the event that a non-conforming use is voluntarily discontinued for a period of one year, such non-conforming use shall be deemed abandoned and shall not be able to resume without compliance with the zoning ordinance or,

alternately, without a variance from the zoning board of adjustment. Voluntary abandonment shall be evidenced by either of the following:

1. Discontinuance of the occupancy or nonconforming use for twelve (12) consecutive months with no ongoing attempts to sell or lease the property for its non-conforming use; or,
2. Failure to resume the nonconforming use within eighteen (18) months, even though there may be ongoing efforts to sell or lease the property for its non- conforming use.

E. Continuance of:

1. All non-conforming structures and uses which predate the adoption or amendment of this ordinance may continue in their present use. These uses shall run with the land and may be transferred by sale or lease by present owner to future owners or lessees, subject to the other terms of this Ordinance which limit such non-conforming uses.
2. All new uses, changes of uses, expansion of uses or resumption of uses previously discontinued shall not be permitted until the property owner or authorized lessee has first made application to the Town of Fremont Code Enforcement Officer for an administrative decision seeking a determining whether a permit is required for such new, change, expansion or resumption of the non-conforming use or non-conforming structure under the terms of this ordinance. If a permit or other application is required, such use may not proceed until such application has been made a processed as required by town regulations and ordinances.

The Planning Board recommended this article.

Yes - 492 No - 146 Article passed by ballot vote.

ARTICLE 4: Are you in favor of replacing Article III Section 5 of the Fremont Zoning Ordinance by adopting the following ordinance proposed by the Planning Board as follows:

ARTICLE III, SECTION 5

MANUFACTURED HOUSING USE REGULATIONS

1. No new manufactured housing parks or expansions of existing manufactured housing parks shall be permitted.
2. Manufactured housing shall be allowed on individual lots under the following conditions:
 - A. All permanent manufactured housing shall be placed on a permanent foundation or on foundation piers.
 - B. The design and construction of the permanent foundation of permanent foundation piers shall comply with current amended Building Codes at the time of construction.
 - C. All manufactured housing to be placed on lots within the Town of Fremont shall be certified as US Department of Housing & Urban Development (HUD) approved.
 - D. All manufactured housing shall comply with lot dimensions, setbacks, and other applicable requirements of Article IV of this ordinance.

- E. All manufactured houses (mobile homes) located on any lot within the Town of Fremont shall be placed, established, used and/or occupied as a single family detached dwelling.
- 3. The temporary placement of manufactured housing on conforming lots may be permitted by the Board of Selectmen.
- 4. The Board of Selectmen shall set the conditions and criteria by which the temporary placement of manufactured housing shall be permitted on a conforming lot.

The Planning Board recommended this article.

Yes - 520 No - 128 Article passed by ballot vote.

ARTICLE 5: Are you in favor of adding a new Article XIV to the Fremont Zoning Ordinance by adopting an Impact Fees for Public Capital Facilities Ordinance?

This ordinance would regulate impact fees for new development in order to meet the needs occasioned by that development for construction or improvement of capital facilities owned or operated by the town of Fremont or the Fremont School District.

The Planning Board recommended this article.

Yes - 532 No - 133 Article passed by ballot vote.

ARTICLE 6: Are you in favor of adding a new Article XV to the Fremont Zoning Ordinance by adopting a Personal Wireless Services Facilities Ordinance?

This ordinance would regulate the construction and use of Wireless Facilities (including towers) in accordance with federal and state law, and would facilitate the review and approval of personal wireless services facilities by the Town's Planning Board in keeping with the town's existing ordinances and established development patterns, including the size and spacing of structures and open spaces. This ordinance is intended to be applied in conjunction with other ordinances and regulations adopted by the Town, including historic district ordinances, site plan review regulations and other local ordinances designed to encourage appropriate land use, environmental protection, and provision of adequate infrastructure development.

The Planning Board recommended this article.

Yes - 538 No - 143 Article passed by Ballot vote.

SECOND SESSION: SATURDAY MARCH 16, 2002 HELD AT THE ELLIS SCHOOL AT 432 MAIN STREET IN FREMONT NEW HAMPSHIRE 5:00 PM

Raymond Bernier, Moderator, called the meeting to order at 5 pm and reminded voters to register with the Supervisors of the Checklist. Mr. Bernier requested a show of hands

of non-voters, introduced the head table and read the results of the first session of the 2002 town meeting held on March 12, 2002.

The Board of Selectmen presented the Town of Fremont 2002 Appreciation Award to Leon Holmes Sr. for his many years of service to the Town in various positions.

Mr. Bernier explained a few guidelines that must be followed:

- There will be a 3-minute limit at the microphone.
- If there are amendments to an article, they must be made one at a time.
- The rules of the meeting were explained and Mr. Bernier asked if there were any first-time attendees who need additional information of clarification, they should feel free to ask questions at any time.

ARTICLE 7: To see if the Town will vote to raise and appropriate the sum of three hundred five thousand dollars (\$305,000) gross budget, for further renovations to the Joe Bonis Memorial Fields on Main Street and to authorize the issuance of not more than two hundred ninety-three thousand (\$293,000) of bonds or notes in accordance with the provisions of the Municipal Finance Act (RSA 33) and to authorize the municipal officials to issue and negotiate such bonds or notes and to determine the rate of interest thereon; to authorize municipal officials to apply for, obtain, and accept federal, state or other aid, if any, for said project, furthermore to authorize the withdrawal of twelve thousand dollars (\$12,000) and all accrued interest from the Capital Reserve Fund created for that purpose.

The Selectmen and Budget Committee recommend this appropriation. (2/3 ballot vote required).

Mary Anderson moved the article. Lori Holmes seconded.

Jeff Rowell explained the history and rationale of this article and explained the improvements that would be made to the area.

Jeff made the motion to amend the article to read: To see if the Town will vote to raise and appropriate the sum of three hundred seventy-six thousand dollars (\$376,000) gross budget, for further renovations to the Joe Bonis Memorial Fields on Main Street and to authorize the issuance of not more than three hundred sixty-four thousand (\$364,000) of..... Gene Cordes seconded the amendment. Discussion followed. **Amendment passed by voice vote.**

Article as amended passed by hand vote – Yes-158 No-66.

Further discussion on article as amended.

Glen Smith called for the question. Mary Anderson seconded. Passed by voice vote to call for the question.

As ballot vote was required, the polls opened at 6:00 pm and remained open until 7:00 pm. Everyone present had voted by 6:25 pm, therefore, Mr. Bernier called the meeting back to order and the polls remained open until 7:00 pm.

The results of this article were read after article 15. The results were 263 votes cast. Yes-185 No 78

ARTICLE 8: To see if the Town will vote to raise and appropriate the sum of ten thousand five hundred dollars (\$10,500) to purchase a new four-wheel ATV to be used for public safety services; and fund police wages for OHRV patrols. The Selectmen and Budget Committee recommend this appropriation.

Gene Cordes moved the article. Lori Holmes seconded. Police Chief Janvrin explained the article and the purpose for the request. Discussion/questions followed and Chief Janvrin addressed these issues. Fire Chief Heselton spoke in favor of this article.

Article passed by hand vote - Yes-131 No-64.

ARTICLE 9: To see if the Town will vote to raise and appropriate the sum of one hundred four thousand nine hundred sixty-four dollars (\$104,964) to work on streets and highways in Fremont as follows:

- a. North Road - shim and overlay hot top from Beede Hill Road to Leavitt Road (\$33,500)
- b. Beede Hill Road - shim and overlay hot top from NH DOT Section to Shirkin Road (\$24,230)
- c. Vetter Drive - shim and overlay hot top (\$20,840)
- d. Sunny Lane - grade and lay three inches of hot top (\$8,289)
- e. Abbott Road - overlay with hot top (\$18,105)

The Selectmen and Budget Committee recommend this appropriation.

Mary Anderson moved the article. Norman Martineau seconded. Guerwood Holmes, Road Agent, explained the process of shim and overlay and the rationale for the request for this article. Discussion.

Anne Beliveau made the motion to change item d from Sunny Lane to Riverside Drive. Town Counsel addressed the audience regarding a point of order and informed the meeting that an amendment to delete item d if fine, however, it cannot be changed to another road as it was not on the original warrant. Anne Beliveau then made the motion to eliminate item d. Kevin Zukas seconded the amendment to eliminate item d. Guerwood Holmes, Road Agent, spoke on the amendment.

Amendment defeated by voice vote.

Article as written passed by voice vote.

ARTICLE 10: To see if the Town will vote to raise and appropriate the sum of twenty-seven thousand five hundred dollars (\$27,500) to repair, grade and pave the parking lot area adjacent to the Bonis Memorial Fields and NH Recreation Trail on Main Street. The State of NH to reimburse the Town one-half of said cost. The Selectmen and Budget Committee recommend this appropriation.

Mary Anderson moved the article. Lori Holmes seconded. Norman Martineau, Selectmen, explained the rationale and purpose of this article.

Article passed by hand vote - Yes-145 No-39.

ARTICLE 11: To see if the Town will vote to raise and appropriate the sum of fifteen thousand dollars (\$15,000) to purchase a set of Jaws for the Fremont Fire Department. The Selectmen and Budget Committee recommend this appropriation.

Moderator Bernier closed the polls for voting at 7 pm.

Gene Cordes moved article 11. Richard Clark seconded. Fire Chief Heselton explained the purpose of this article and explained the type of Jaws that are being requested. Police Chief Janvrin spoke in favor of the purchase of the Jaws. No further discussion.
Article passed by voice vote.

ARTICLE 12: To see if the Town will vote to raise and appropriate the sum of sixty thousand five hundred dollars (\$60,500) to be placed in existing Capital Reserve Funds for the following purposes. The Selectmen and Budget Committee recommend this appropriation. (Majority vote required).

- a. Police Cruiser \$10,000
- b. Radio Communication Equipment \$5,000
- c. Emergency Management Vehicle \$3,000
- d. Fire Truck \$12,500
- e. Property Revaluation \$15,000
- f. Rescue Vehicle \$5,000
- g. Highway Building \$10,000

Lori Holmes moved the article. Gene Cordes seconded. No discussion.

Article passed by voice vote.

Lori Holmes made the motion to not reconsider Article 8-12 at this meeting. Mary Anderson seconded. Motion to not reconsider Article 8-12 passed by voice vote.

ARTICLE 13: To see if the Town will vote to establish a Capital Reserve Fund under the provisions of RSA 35:1 for the purpose of Highway Equipment and to raise and appropriate the sum of five thousand dollars (\$5,000) to be placed in this fund. The

Selectmen and Budget Committee recommend this appropriation. (Majority vote required).

Gene Cordes moved the article. Richard Clark seconded. Guerwood Holmes, Road Agent, explained the purpose of this article. No discussion.
Article passed by voice vote.

ARTICLE 14: To hear the report of the Budget Committee and take any action the Town deems necessary.

Gene Cordes moved the article. Richard Clark seconded. Thomas Roy, Chair of the Budget Committee, spoke on the potential tax increase as a result of the articles presented. Mr. Bernier requested that the members of the Budget Committee stand and on behalf of the town he thanked them for their service to the town.
Article passed by voice vote.

ARTICLE 15: To see if the Town will vote to raise and appropriate the sum of one million six hundred six thousand thirty-four dollars (\$1,606,034.00) for general municipal operations, exclusive of all other warrant articles already voted. The Selectmen and Budget Committee recommend this appropriation.

Gene Cordes moved the article. Richard Clark seconded. No discussion.
Article passed by voice vote.

Results of Article 7 - Votes Cast -263
Yes - 185 No-78 Article passed by ballot vote.

Gene Cordes moved to not reconsider Article 7-15 during this meeting. Richard Clark seconded. Passed by voice vote to not reconsider Articles 7-15 during this meeting.

ARTICLE 16: By petition of more than 25 registered voters, To see if the Town will vote to go to the "Pay-per-Bag" user fee system of paying for solid waste disposal and raise and appropriate the sum of three thousand dollars (\$3,000) to purchase the necessary stickers for the first year of operation. If this article passes, the Effective date of "Pay-per-Bag" will be January 1, 2003. The Selectmen and Budget Committee do not recommend this appropriation.

Gene Cordes moved the article. Richard Clark seconded. Members of the Recycling Committee addressed the meeting in support of this article. Discussion followed. The selectmen spoke on why the board did not support this article. Many residents expressed their feeling on this article.

Lori Holmes called for the question. Gene Cordes seconded. **Passed by voice vote to move the article.**

Article defeated by voice vote.

ARTICLE 17: By petition of more than 25 registered voters: To see if the Town will vote to raise and appropriate the sum of seventeen thousand dollars (\$17,000) for the creation of a Fremont Town Information Channel. This Channel shall include all the benefits of local programming, namely public access, education and government (PEG) as provided for under the Federal Communications Act of 1996. The Selectmen and Budget Committee do not recommend this appropriation.

Mike Miller moved the article. Richard Clark seconded. Mike Miller spoke in favor of this article. The moderator requested that the Board of Selectmen address the audience on why they did not support this article and Gene Cordes explained the history of cable in Fremont and the fact that their initial investigation is that \$17,000 would not cover the cost to do what is requested. The moderator asked Dick Godfrey, Chester, to speak on the town information channel in Chester. Further discussion followed.

Lori Holmes made the motion to table this article and to request that the Board of Selectmen appoint a cable committee and report to the Town Meeting 2003 with a complete proposal for a Town Information Channel. Elizabeth Stanley seconded.

The Moderator requested a short break to discuss the motion with legal counsel.

Lori Holmes clarified the motion was to table this article (and she would make a motion under Article 21 to appoint a cable committee. Further discussion. Marilyn Baker called for the question. Adam Dreyer seconded. **Passed by voice vote to call for the question.**

Passed by hand vote to table Article 17.

Gene Cordes made the motion to not reconsider Article 16 & 17 during this meeting. Elizabeth Stanley seconded. **Passed by voice vote to not reconsider Articles 16 & 17.**

ARTICLE 18: To see if the Town will vote to accept deeded title for one thousand nine hundred fifty-eight feet (1,958') of Cavil Mill Road as designated on Plan # D-27417 from MDR Corporation, with a two year maintenance bond to be held by the Town. Gene Cordes moved the article. Richard Clark seconded.

Gene Cordes, Selectman, explained this article and made the motion amend the article to read: To see if the Town will authorize the Board of Selectmen to accept deeded title for 1,958 feet of Cavil Mill Road from MDR Corporation after all on-site improvements pursuant to Plan #D 27417 are completed and found to be satisfactory; or the remaining work bonded. The Town to hold a two-year maintenance bond. Mary Anderson

seconded. Guerwood Holmes, Road Agent, explained that the amendment was needed, as there are still on-site improvements that need to be done.

Amendment passed by voice vote. Article as amended passed by voice vote.

ARTICLE 19: To see if the Town will vote to accept deeded title for five thousand one hundred seventy-five feet (5,175') of Karlin Road and eight hundred seventy-five feet of Round Robin Loop as designated on Plan # D-25214 from Torrromeo Industries and Henry Torrromeo, with a two year maintenance bond to be held by the Town.

Gene Cordes moved the article. Richard Clark seconded. Guerwood Holmes, Road Agent, explained that this road is now ready to be accepted by the town and the town is still holding a bond on the road.

Article passed by voice vote.

ARTICLE 20: To see if the Town will authorize the Selectmen to enter into a lease arrangement with the People's United Methodist Church for use of a portion of the land behind the old Library (parcel 03-048) as additional parking area for the Church.

Mary Anderson moved the article. Elizabeth Stanley seconded. Discussion followed.
Article passed by voice vote.

ARTICLE 21: To transact any other business that may legally come before this meeting.

Lori Holmes made the motion to request that the Board of Selectmen appoint a Town Information Channel Committee and come before the Town in 2003 with a proposal. Mary Anderson seconded. **Passed by voice vote.**

Richard Heselton spoke to the audience about the cooperation in this town between all departments.

On behalf of the Board of Selectmen, Richard Clark thanked Heidi Carlson for the great town report that she produced for the Town. All in attendance agreed with this.


Mary Anderson made the motion to adjourn the meeting at 8:30 pm. Lori Holmes seconded. Meeting adjourned at 8:30 pm.

Respectfully submitted,



Lori A. Holmes
Town Clerk

A TRUE COPY
ATTEST:



MARCH 2002



Annual Report Presentation to Leon Holmes Sr by the Board of Selectmen
L to R: Holmes, Selectmen Rich Clark, Norm Martineau, and Gene Cordes.



School District Meeting

"Education came to be one of the greatest preoccupations, enlightenment was viewed as the greatest single opportunity to escape...Parents made untold sacrifice to secure learning for their children that they have been denied."

*John Hope Franklin, US Educator & Historian
"From Slavery to Freedom," 1947*



Town Meeting - Moderator Ray Bernier

Photos Courtesy of Lori Holmes

SUMMARY OF INVENTORY VALUATION

Land, Improved & Unimproved	81,426,450.00
Current Use Land	529,590.00
Commercial Land	4,859,500.00
Buildings	97,750,500.00
Manufactured Housing	2,889,500.00
Commercial Buildings	8,325,130.00
Public Utilities	2,720,379.00
Blind Exemptions	0.00
Elderly Exemptions	400,000.00
NET VALUATION FOR TAX RATE	198,101,049.00
Less Public Utilities	2,720,379.00
Net Valuation for School Education Tax Rate	195,380,670.00

STATEMENT OF APPROPRIATIONS AND TAXES ASSESSED

Net Town Appropriations	753,007.00
Net Local School Budget	5,423,500.00
Net Epping/Fremont Coop School Budget	0.00
Less: Adequate Education Grant	(1,412,976.00)
State Education Taxes	(1,145,693.00)
State Education Taxes	1,145,693.00
County Tax	289,934.00
Total Town, School (Local & State), County	5,053,465.00
War Service Credits	-18,000.00
Property Taxes to be Raised	5,035,465.00

Total Assessment \$5,035,465 divided by \$198,101,049 Net Assessed Valuation
 Equals Total Tax Rate \$25.59 per \$1,000.00 of valuation

LOCAL SCHOOL RATE	14.46	TOWN RATE	3.81
STATE SCHOOL RATE	5.86	COUNTY RATE	1.46

**COMPARATIVE STATEMENT OF APPROPRIATIONS & EXPENDITURES
FISCAL YEAR ENDED DECEMBER 31, 2002**

	TOTAL APPROPRIATION	RECEIPTS & REIMB	EXPENDITURE TO 12/31/2002	UNEXPENDED BALANCE	OVER EXPENDED
GENERAL GOVERNMENT					
Executive	108,920	580,761	108,685.27	234.73	0.00
Election & Registration	4,694	500	4,914.70	0.00	220.70
Financial Administration	31,800	25,361	30,811.94	988.06	0.00
Cemeteries	6,490	2,500	4,903.81	1,586.19	0.00
Gen'l Govt Buildings	88,560	1,438	82,436.22	6,123.78	0.00
Personnel Administration	78,170	0	73,739.52	4,430.48	0.00
Reappraisal of Property	15,520	0	17,058.62	0.00	1,538.62
Planning & Zoning	30,504	25,765	24,718.41	5,785.59	0.00
Legal Expenses	30,000	175	14,661.05	15,338.95	0.00
Insurance	24,900	2,908	24,872.39	27.61	0.00
Town Reports	7,300	0	8,076.46	0.00	776.46
Advertising & Regional	4,995	0	4,994.80	0.20	0.00
PUBLIC SAFETY					
Police Department	267,520	25,140	267,501.63	18.37	0.00
Police Special Details	40,000	22,110	23,843.37	16,156.63	0.00
Fire Department	110,155	2,017	100,158.32	9,996.68	0.00
Building Inspection	30,600	40,897	25,053.86	5,546.14	0.00
Emergency Mgmt	4,350	1,902	12,740.69	0.00	8,390.69
Rescue Squad	22,800	0	22,704.54	95.46	0.00
Ambulance	3,000	0	3,000.00	0.00	0.00
Animal Control	7,099	683	7,092.27	6.73	0.00
HIGHWAYS & STREETS					
Highway Maintenance	285,449	70,629	285,310.69	138.31	0.00
Street Lighting	2,600	0	2,386.86	213.14	0.00
SANITATION					
Solid Waste Disposal	90,823	2,445	90,621.25	201.75	0.00
Solid Waste Collection	74,140	0	74,139.97	0.03	0.00
Landfill Closure/Testing	7,000	0	6,150.62	849.38	0.00
HEALTH & WELFARE					
Health	1,610	0	1,390.86	219.14	0.00
Social Service Agencies	24,271	0	24,271.00	0.00	0.00
Direct Assistance	7,500	2,844	4,864.23	2,635.77	0.00
CULTURE & RECREATION					
Library	42,032	20,000	42,381.44	0.00	349.44
Parks & Recreation	33,305	8,379	73,213.12	0.00	39,908.12
Patriotic Purposes	1,600	0	1,593.96	6.04	0.00
Conservation Commission	3,485	0	3,485.00	0.00	0.00
DEBT SERVICE					
Interest Expense TAN	18,000	24,180	16,010.97	1,989.03	0.00
Princ/Inc Long Term Bond	185,631	0	185,630.72	0.28	0.00
CAPITAL OUTLAY					
Fire Truck Payment	41,675	0	41,675.00	0.00	0.00
Parking Lot Paving	27,500	13,750	27,500.00	0.00	0.00
Ballfield Reconstruction	376,000	376,962	269,230.00	106,770.00	0.00
Capital Reserve Funds	65,500	0	65,500.00	0.00	0.00
TOTALS	2,205,498	1,251,345	2,077,323.56	179,358.47	51,184.03

BALANCE SHEET DECEMBER 31, 2002

ASSETS

CASH ON HAND DECEMBER 31, 2002

CHECKING ACCOUNT	2,225,033.71
CONSERVATION COMMISSION FUNDS	79,365.00

ESCROW BONDS ON ACCOUNT

ANGELINI BOND	10,000.54
MDR ROAD CONSTRUCTION/ENGINEERING BONDS	5,092.46
PJP/OLSON/GUPTILL ESCROW	41,522.17
BEARCE GRAVEL/ENGINEERING ESCROW	9,558.54
CL & TS MAGNUSSON GRAVEL PIT BOND	2,722.33
GRISTMILL ROAD BOND	16,415.81
GRISTMILL ROAD ENGINEERING ESCROW	1,580.00
BLUEFISH DRIVE ROAD BOND	3,106.82
LILAC REALTY TRUST	10,758.64
BROWN BROOK CROSSING ESCROW	8,430.71
GOVERNOR'S FOREST ESCROW	6,204.11
DAKOTA REALTY TRUST ESCROW	7,634.43
SPAULDING & FROST CDBG ACCOUNT	1,138.80
W TURNER PORTER SUBDIVISION ESCROW	14,991.38
JACOB DONIGIAN SUBDIVISION ENGINEERING ESCROW	2,489.32
MAGNUSSON GRAVEL ENGINEERING BOND	1,000.36

SPECIAL REVENUE FUNDS

POLICE OHRV REVENUES	4,073.69
----------------------	----------

TOTAL 2,451,118.82

CAPITAL RESERVE FUNDS

LIBRARY	91.13
POLICE CRUISER	21,904.99
HIGHWAY PLOW	1,043.59
HIGHWAY BUILDING	11,415.61
REVALUATION	82,903.71
FIRE TRUCK	44,785.28
RADIO COMMUNICATION EQUIPMENT	27,327.40
EMERGENCY MANAGEMENT VEHICLE	12,827.03
RESCUE VEHICLE	7,500.00
HIGHWAY EQUIPMENT	5,000.00

TOTAL 214,798.74

UNREDEEMED TAXES

LEVY OF 1996	175.61
LEVY OF 1999	19,001.57
LEVY OF 2000	38,928.41

UNCOLLECTED TAXES

LEVY OF 2002 - PROPERTY TAX	244,898.86
LEVY OF 2002 - CURRENT USE PENALTY TAX	7,159.30

TOTAL OF UNREDEEMED & UNCOLLECTED TAXES 310,163.75

GRAND TOTAL 2,976,081.31

LIABILITIES

ENCUMBERED FUNDS

BALLFIELDS RECONSTRUCTION 106,770.00

SAVINGS ACCOUNTS

UNEXPENDED CONSERVATION COMMISSION FUNDS 79,365.00

ESCROW BONDS ON ACCOUNT

ANGELINI BOND 10,000.54
MDR ROAD CONSTRUCTION/ENGINEERING BONDS 5,092.46
PJP/OLSON/GUPTILL ESCROW 41,522.17
BEARCE GRAVEL/ENGINEERING ESCROW 9,558.54
CL & TS MAGNUSSON GRAVEL PIT BOND 2,722.33
GRISTMILL ROAD BOND 16,415.81
GRISTMILL ROAD ENGINEERING ESCROW 1,580.00
BLUEFISH DRIVE ROAD BOND 3,106.82
LILAC REALTY TRUST 10,758.64
BROWN BROOK CROSSING ESCROW 8,430.71
GOVERNOR'S FOREST ESCROW 6,204.11
DAKOTA REALTY TRUST ESCROW 7,634.43
SPAULDING & FROST CDBG ACCOUNT 1,138.80
W TURNER PORTER SUBDIVISION ESCROW 14,991.38
JACOB DONIGIAN SUBDIVISION ENGINEERING ESCROW 2,489.32
MAGNUSSON GRAVEL ENGINEERING BOND 1,000.36

SPECIAL REVENUE FUNDS

POLICE OHRV REVENUES 4,073.69

CAPITAL RESERVE FUNDS

LIBRARY 91.13
POLICE CRUISER 21,904.99
HIGHWAY PLOW 1,043.59
HIGHWAY BUILDING 11,415.61
REVALUATION 82,903.71
FIRE TRUCK 44,785.28
RADIO COMMUNICATION EQUIPMENT 27,327.40
EMERGENCY MANAGEMENT VEHICLE 12,827.03
RESCUE VEHICLE 7,500.00
HIGHWAY EQUIPMENT 5,000.00

FREMONT SCHOOL DISTRICT BALANCE PAYABLE 2,196,524.00

FUND BALANCE 231,903.46

GRAND TOTAL 2,976,081.31

Town Meeting as "...the purest form of democratic government...in use for over 300 years and still today, it has proven to be a valuable means for many taxpayers to voice their opinions and directly effect change in their communities. Here in this ancient American assembly, you can make your voice heard as you and your neighbor decide the course of government closest to you."

*William Francis Galwin
Secretary of the Commonwealth of Massachusetts - January 2002*

**FREMONT, NH
TAX COLLECTOR'S REPORT
FOR YEAR ENDED DECEMBER 31, 2002**

Uncollected Tax Beginning of Fiscal Year	2002	2001
Property Tax		\$195,150.15
Yield Tax		\$95.49
Taxes Committed to Collector		
Property Tax	\$4,991,458.00	
Current Use Tax	\$18,227.30	
Yield Tax	\$9,950.57	
Excavation Tax @.02/yd.	\$3,659.06	
Overpayment	\$25,677.41	
Penalties		\$334.00
Interest-Property Tax	\$568.57	\$2,228.90
Interest-Yield Tax	\$8.91	
Interest- Excavation Tax	\$6.06	
Returned Check Fees	\$100.00	
Utilities	\$53,673.00	
Total Debits	\$5,103,328.88	\$197,808.54
Remittance to Treasurer During the Fiscal Year		
Property Tax	\$4,789,492.14	\$96,406.51
Yield Tax	\$9,950.57	\$95.49
Current Use Tax	\$11,068.00	
Excavation Tax	\$3,659.06	
Interest-Property Tax	\$568.57	\$2,228.90
Interest-Excavation	\$6.06	
Interest-Yield Tax	\$8.91	
Penalties		\$334.00
Overpayments	\$25,677.41	
Returned Check Fees	\$100.00	
Conversion to Tax Lien		\$98,397.64
Utilities		
Abatements		
Property Tax	\$10,740.00	\$346.00
Uncollected Taxes End of Fiscal Year		
Property Tax	\$244,898.86	
Current Use	\$7,159.30	
Total Credits	\$5,103,328.88	\$197,808.54


SUMMARY OF TAX LIEN ACCOUNTS - 12/31/2002

Debits	2001	2000	1999	1996
Balance of Unredeemed Tax		\$38,928.41	\$19,001.57	\$175.61
Beginning of Fiscal Year				
Liens Executed	\$ 103,000.11			
Interst & Costs Collected After Lien	\$ 3,790.19	\$3,684.46	\$8,379.14	\$526.39
Total Debits	\$ 106,790.30	\$ 42,612.87	\$ 27,380.71	\$ 702.00
Credits				
Redemptions	\$ 48,061.02	\$17,847.12	\$18,661.60	\$175.61
Interest & Costs Collected After Lien	\$ 3,790.19	\$3,684.46	\$8,379.14	\$526.39
Abatements During the Year				
Property Deeded to the Town		\$338.67	\$339.97	
Unredeemed Liens End of Year	\$ 54,939.09	\$20,742.62		
Total Credits	\$106,790.30	\$42,612.87	\$27,380.71	\$702.00

UNREDEEMED TAX LIENS - 2000 & 2001

	Lot Number	2001	2000
BEC Trust	04-095	135.22	\$114.73
Bibbo, Ronald P. & Donna J.	06-011.1-13	3387.75	
Blok, Albert E.	07-080	1009.75	
Collins, Robert	01-067	3727.68	
Freeman, Bonita	06-054	2695.5	
Freeman, Bonita	06-055	18.27	
Hayes, Robert E.	02-010	1588.94	Interest
Leduke, Edgar	06-011-1-40	3261.7	\$920.98
Lourette, Lawrence L. & Nancy	01-005	4230.85	\$1,324.06
Meuse, Kathy M.	07-041	1872.6	
NH Pulp & Lumber Co. Inc.	02-162	5045.01	\$3,940.31
Owner or Owners Unknown	05-006.01	104.22	
Owner or Owners Unknown	05-006.02	79.22	
Phoenix Fremont Acqui. LLC	03-000		\$1,025.76
Phoenix Fremont Acqui. LLC	03-037	13863.42	\$10,852.46
Randolph, Bruce K.	05-037	3133.58	\$2,496.77
Schou Jr., John T.	01-034	76.33	\$67.55
Scribner Road Realty Trust	01-066	591.9	
St. Pierre, Daniel	07-093	3.49	
Toohey, Stephen E. & Patricia M.	03169-07	2638.68	
Torromeo Trucking Co. Inc.	06-06212-09	6060.65	
Woods, John & Teresa	03-0011-17B	1414.33	
	12/31/02	\$54,939.09	\$20,742.62

I certify that the above tax information reported as of 12/31/02 is true and accurate to the best of my knowledge.


 Mary A. Anderson Tax Collector

REPORT OF THE TOWN CLERK

Auto Registrations	555,455.20	4,861 cars registered
Title Fees	1,938.00	969 titles processed
Marriage Licenses	1,350.00	30 licenses
Dog Licenses	5,538.00	729 licenses
Dog Fines	683.00	
Filing Fees	10.00	8 candidates filed
Vital Statistics Copies	924.00	
UCC Fees	1,293.00	
Dredge & Fill Filing Fee	20.00	2 permits filed
Cemetery Lots	800.00	30 lots sold
Returned Check Fees	330.00	
Returned Checks	2,689.50	
Decals	8,487.50	3,395 decals
Recording/Filing Fee	5.00	
GRAND TOTAL	579,523.20	

Lori A Holmes
Town Clerk



March 2002 Town & School Elections
Pictured L to R: Assistant Moderator Gusti Buhrman and Deputy Town Clerk Betty Stanley
Photo Courtesy of Lori Holmes

Town of Fremont, New Hampshire
Treasurer's Report - FYE December 31, 2002

	General Fund	Conservation Commission	Spaulding & Frost CDBG	Escrow & Performance Deposits	Total
<u>Beginning Balances</u>	\$ 2,758,229.41	\$ 81,653.67	\$ 1,138.80	\$ 121,090.17	\$ 2,962,112.05
<u>Adjustments for Previous Year:</u>					
Interest on Deposits & Escrow Account	\$ 47.47			\$ 2,268.86	\$ 2,316.33
<u>Receipts:</u>					
Tax Collector	\$ 5,040,692.83				\$ 5,040,692.83
Town Clerk	\$ 579,522.70				\$ 579,522.70
Town Office	\$ 391,946.52				\$ 391,946.52
Temporary Loans (Tax Anticipation Notes)	\$ 1,500,000.00				\$ 1,500,000.00
Bonds & Escrow	\$ 364,000.00		\$ 2,500.00	\$ 29,617.00	\$ 396,117.00
Conservation Income		\$ 1,000.00			\$ 1,000.00
Interest on deposits	\$ 24,179.54	\$ 1,648.32		\$ 1,890.98	\$ 27,718.84
Total Receipts	\$ 10,658,618.47	\$ 84,301.99	\$ 3,638.80	\$ 154,867.01	\$ 10,901,426.27
<u>Disbursements:</u>					
Selectmen's Orders Paid	\$ (8,433,584.76)			\$ (9,285.70)	\$ (8,442,870.46)
Conservation Commission Expenses		\$ (4,936.99)			\$ (4,936.99)
Total Disbursements	\$ 2,225,033.71	\$ (4,936.99)	\$ 3,638.80	\$ 145,581.31	\$ (8,447,807.45)
Total Ending Balance	\$ 2,225,033.71	\$ 79,365.00	\$ 3,638.80	\$ 145,581.31	\$ 2,453,618.82
<u>Bank Balances:</u>					
Citizen's Bank	\$ 2,225,033.71		\$ 3,638.80		\$ 2,228,672.51
General Fund				\$ 1,580.00	\$ 1,580.00
BankNorth		\$ 79,365.00		\$ 2,722.33	\$ 82,087.33
NH Public Dep. Invest. Pool				\$ 141,278.98	\$ 141,278.98
Total of Bank Accounts	\$ 2,225,033.71	\$ 79,365.00	\$ 3,638.80	\$ 145,581.31	\$ 2,453,618.82

General Obligation Long-Term Debt Schedule

Description of Issue	Original Amount	Issue Date	Maturity Date	Interest Rate %	Outstanding at 12/31/02
GENERAL OBLIGATION BONDS & NOTES					
Public Safety Complex Bond	\$940,000	15-Aug-97	15-Aug-17	4.70 - 5.30	\$690,000
Library Bond	\$995,500	15-Aug-01	15-Aug-21	4.125 - 5.00	\$845,000
Parks & Recreation Fields Bond	\$364,000	15-Aug-02	15-Aug-07	3.00 - 3.50	\$364,000
CAPITAL LEASE					
Fire Truck	\$230,000	10-Jun-00	10-Jun-06	6.25	\$118,325

Amortization of Governmental Fund Debt

Description	Fiscal Year Ending	Principal	Interest	Total
Fire Truck Lease	31-Dec-03	\$32,703	\$8,972.00	\$41,675.00
	31-Dec-04	\$34,747	\$6,928.00	\$41,675.00
	31-Dec-05	\$36,917	\$4,758.00	\$41,675.00
	31-Dec-06	\$39,224	\$2,451.00	\$41,675.00
Totals		\$143,591	\$23,109.00	\$166,700.00

Amortization of Governmental Fund Debt

Description	Fiscal Year Ending	Principal	Interest	Total
Safety Complex Bond				
	31-Dec-03	\$50,000	\$34,455.00	\$84,455
	31-Dec-04	\$50,000	\$32,105.00	\$82,105
	31-Dec-05	\$50,000	\$29,755.00	\$79,755
	31-Dec-06	\$45,000	\$27,405.00	\$72,405
	31-Dec-07	\$45,000	\$25,267.50	\$70,268
	2008 - 2017	\$450,000	\$128,856.50	\$578,857
Totals		\$690,000	\$277,844.00	\$967,844
<hr/>				
Description	Fiscal Year Ending	Principal	Interest	Total
Public Library Bond				
	31-Dec-03	\$50,000	\$42,987.50	\$92,987.50
	31-Dec-04	\$50,000	\$40,925.00	\$90,925.00
	31-Dec-05	\$50,000	\$38,862.50	\$88,862.50
	31-Dec-06	\$50,000	\$36,800.00	\$86,800.00
	31-Dec-07	\$50,000	\$34,737.50	\$84,737.50
	2008 - 2017	\$595,000	\$300,112.50	\$895,112.50
Totals		\$845,000	\$494,425.00	\$1,339,425.00
<hr/>				
Description	Fiscal Year Ending	Principal	Interest	Total
Parks & Recreation Fields Bond				
	31-Dec-03	\$74,000	\$11,491.50	\$85,491.50
	31-Dec-04	\$75,000	\$9,400.00	\$84,400.00
	31-Dec-05	\$75,000	\$7,150.00	\$82,150.00
	31-Dec-06	\$70,000	\$4,900.00	\$74,900.00
	31-Dec-07	\$70,000	\$2,450.00	\$72,450.00
Totals		\$364,000	\$35,391.50	\$399,391.50

Prepared by Heidi Carlson

TOWN OF FREMONT

Agency Funds - Summary of Changes in Assets and Liabilities

December 31, 2002

Depositor	Date Established	Purpose	Type of Deposit	Bank/Ins. Company	Account/Policy Number	Balance Beginning	Additions		Deductions	Balance Ending
							Deposits Received	Interest Credited		
RICHARD PIERCE - LYNETTE LANE	30-May-97	ROAD MAINT BOND	CK 14213	CITIZEN'S BANK	3350630413	5,178.58	0.00	22.77	5,201.35	0.00
OLSON/GUPTILL	01-Jan-95	GRAVEL RESTORATION	CASH	NH PDIP	NH-01-0142-0002	40,909.43	0.00	612.74	0.00	41,522.17
WILLIAM ANGELINI CO	17-Sep-97	GRAVEL RESTORATION	CK 1829	NH PDIP	NH-01-0142-0003	9,833.04	0.00	147.50	0.00	10,000.54
MDR - VICTORIA/CAVIL MILL	18-Dec-97	ROAD ESCROW	CK	NH PDIP	NH-01-0142-0004	5,017.27	0.00	73.19	0.00	5,092.46
BEARCE ESCROW	18-Nov-99	GRAVEL REST/ RD BOND	CK 13023	NH PDIP	NH-01-0142-0006	9,417.53	0.00	141.01	0.00	9,558.54
GRISTMILL REALTY LLC	13-Apr-99	ROAD ESCROW	CK 1296	NH PDIP	NH-01-0142-0007	16,173.53	0.00	242.28	0.00	16,415.81
GRISTMILL REALTY LLC	02-Aug-99	ENGINEERING ESCROW	CK	GENERAL FUND	NH-01-0142-0007	1,580.00	0.00	0.00	0.00	1,580.00
DBL - BLUEFISH DRIVE	29-Aug-00	ROAD ESCROW	CK 3755	NH PDIP	NH-01-0142-0009	3,061.00	0.00	43.82	0.00	3,106.82
LILAC REALTY TRUST	29-Aug-00	FIRE PROTECTION ESCR	CK 2204	NH PDIP	NH-01-0142-0010	10,600.03	0.00	158.61	0.00	10,758.64
CONRAD MAGNUSSON		GRAVEL RESTORATION	CASH	BANKNORTH	4185676	2,688.86	0.00	33.47	0.00	2,722.33
PD OHRY SPECIAL REVENUE	05-Apr-01	SPECIAL REVENUE ACCT	CK	NH PDIP	NH-01-0142-0012	225.52	3,828.00	20.17	0.00	4,073.69
BUGLAR DEV - BROWN BROOK CRSG	22-Jun-01	ROAD ESCROW	CK 1141	NH PDIP	NH-01-0142-0013	8,373.00	3,000.00	136.66	3,078.95	8,430.71
DIKOTA REALTY TRUST	30-Aug-01	ENGINEERING ESCROW	CK 3183	NH PDIP	NH-01-1092-0017	3,168.54	4,400.00	65.89	0.00	7,634.43
GOVERNOR'S FOREST	03-Aug-01	ENGINEERING ESCROW	CK 8989	NH PDIP	NH-01-0142-0016	6,112.54	0.00	91.37	0.00	6,204.11
ALIX-BERNIER CONSTRUCTION	28-Dec-01	DRIVEWAY BONDS	CK 4335	NH PDIP	NH-01-0142-0018	1,000.16	0.00	3.24	1,005.40	0.00
W TURNER PORTER	26-Feb-02	ENGINEERING ESCROW	CK 3788	NH PDIP	NH-01-0142-0019	0.00	14,914.00	77.38	0.00	14,991.38
JACOB DONIGAN	22-Jul-02	ENGINEERING ESCROW	CK 2891	NH PDIP	NH-01-0142-0001	0.00	2,475.00	14.32		2,489.32
CONRAD MAGNUSSON	20-Dec-02	GRAVEL PIT ENGINEERING	CK 4719	NH PDIP	NH-01-0142-0005	0.00	1,000.00	0.36	0.00	1,000.36
TOTALS						123,359.03	29,617.00	1,890.98	9,285.70	145,581.31

Prepared by Heidi Carlson

The Mercier Group

a professional corporation

INDEPENDENT AUDITOR'S COMMUNICATION OF REPORTABLE CONDITIONS AND OTHER MATTERS

To the Members of The Board of Selectmen
Town of Fremont, New Hampshire
Fremont, New Hampshire


In planning and performing our audit of the Town of Fremont, New Hampshire for the years ended December 31, 2001, we considered the Town's internal control structure in order to determine the scope of our auditing procedures for the purpose of expressing our opinion on the financial statements. Our review of these systems was not intended to provide assurance on the internal control structure and should not be relied on for that purpose.

Under the standards established by the American Institute of Certified Public Accountants, reportable conditions involve matters coming to our attention relating to significant deficiencies in the design or operation of the internal control structure that, in our judgment, could adversely affect the Town's ability to record, process, summarize, and report financial data consistent with the assertions of management in the financial statements. A material weakness is a reportable condition in which the design or operation of one or more of the internal control structure elements does not reduce to a relatively low level the risk that errors or irregularities, in amounts that would be material in relation to the financial statements being audited, may occur and not be detected within a timely period by employees in the normal course of performing their assigned functions. Our consideration of the internal control structure would not necessarily disclose all matters in the internal control structure that might constitute reportable conditions and, accordingly, would not necessarily disclose all reportable conditions that are also considered to be material weaknesses as defined above.

Our audit disclosed no matters that were considered material weaknesses as defined above. Minor weaknesses or other considerations coming to our attention were generally procedural in nature and dealt with administrative or record keeping practices. In these instances, we made specific recommendations or provided instruction to those individuals involved during the course of our audit fieldwork. Areas of opportunity for further consideration include:

- Continued development of accounting systems and staff training
- Procedures for reconciling general ledger accounts
- Development of Library accounting records
- Continued preparation for GASB #34 implementation

This report is intended solely for the information and use of management and others within the administration. This restriction is not intended to limit distribution of this report, which is a matter of public record.


The Mercier Group, *a professional corporation*
April 19, 2002

The Mercier Group

a professional corporation

INDEPENDENT AUDITOR'S REPORT ON FINANCIAL PRESENTATION

To the Members of the Board of Selectmen
Town of Fremont, New Hampshire
Fremont, New Hampshire

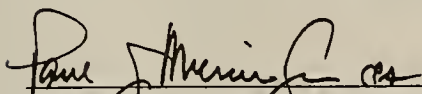
We have audited the accompanying general-purpose financial statements of the Town of Fremont, New Hampshire as of and for the year ended December 31, 2001 as listed in the Table of Contents. These financial statements are the responsibility of management. Our responsibility is to express an opinion on these general-purpose financial statements based on our audit.

We conducted our audit in accordance auditing standards that are generally accepted in the United States of America. Those standards require that we plan and perform the audit to obtain reasonable assurance about whether the general-purpose financial statements are free of material misstatement. An audit includes examining, on a test basis, evidence supporting the amounts and disclosures in the general-purpose financial statements. An audit also includes assessing the accounting principles used and significant estimates made by management, as well as evaluating the overall general-purpose financial statement presentation. We believe that our audit provides a reasonable basis for our opinion.

The general-purpose financial statements referred to above do not include the general fixed assets account group that should be included in order to conform with generally accepted accounting principles. As is the case with most municipal entities in the State of New Hampshire, the Town of Fremont, New Hampshire has not maintained historical cost records of its fixed assets. The amount that should be recorded in the general fixed assets account group is not known.

In our opinion, except for the effect on the financial statements of the omission described in the preceding paragraph, the general-purpose financial statements referred to above present fairly, in all material respects, the financial position of the Town of Fremont, New Hampshire, as of December 31, 2001, and the results of its operations and the cash flows of its proprietary fund types and nonexpendable trust funds for the year then ended in conformity with generally accepted accounting principles.

Our audit was made for the purpose of forming an opinion on the general-purpose financial statements taken as a whole. The combining and individual fund financial statements and schedules listed in the table of contents are presented for purposes of additional analysis and are not a required part of the general-purpose financial statements of the Town of Fremont, New Hampshire. Such information has been subjected to the auditing procedures applied in the audit of the general-purpose financial statements and, in our opinion, is fairly presented in all material respects in relation to the general-purpose financial statements taken as a whole.


The Mercier Group, a professional corporation
April 19, 2002

2002 DETAILED STATEMENT OF RECEIPTS

FROM LOCAL TAXES		
CURRENT YEAR 2002		4,840,501.90
PROPERTY TAXES	4,789,492.14	
YIELD TAXES	9,950.57	
LAND USE CHANGE TAXES	11,068.00	
EXCAVATION TAX @ \$.02 / yard	3,659.06	
INTEREST AND PENALTIES ON TAXES	554.72	
RETURNED CHECK FEES	100.00	
OVERPAYMENTS	25,677.41	
PROPERTY TAXES 2001		150,916.11
PROPERTY TAXES	96,406.51	
YIELD TAXES	95.49	
INTEREST ON TAXES	2,562.90	
TAX REDEMPTIONS	48,061.02	
INTEREST & COSTS AFTER TAX LIEN	3,790.19	
PROPERTY TAXES 2000		21,531.58
TAX REDEMPTIONS	17,847.12	
INTEREST & COSTS AFTER TAX LIEN	3,684.46	
PROPERTY TAXES 1999		27,040.74
TAX REDEMPTIONS	18,661.60	
INTEREST & COSTS AFTER TAX LIEN	8,379.14	
PROPERTY TAXES 1996		702.00
TAX REDEMPTIONS	175.61	
INTEREST & COSTS AFTER TAX LIEN	526.39	
FROM STATE OF NEW HAMPSHIRE		213,473.86
HIGHWAY BLOCK GRANT	63,799.12	
REVENUE SHARING	29,157.24	
ROOMS & MEALS	104,865.62	
EMERGENCY MANAGEMENT GRANT REIMB	1,901.88	
DRED PARKING LOT REIMBURSEMENT	13,750.00	
FROM LOCAL SOURCES - TOWN CLERK		579,523.20
MOTOR VEHICLE FEES	555,455.20	
DECAL FEES	8,487.50	
TITLE FEES	1,938.00	
DOG LICENSES	5,538.00	
DOG FINES	,683.00	
FILING FEES	15.00	
DREDGE & FILL PERMIT FEES	20.00	
MARRIAGE LICENSES	1,350.00	
VITAL STATISTICS COPIES	924.00	
UCC FEES	1,293.00	
CEMETERY LOTS	800.00	
RETURNED CHECK FEES	330.00	
RETURNED CHECKS	2,689.50	

REIMBURSEMENTS		36,509.17
FIRE DEPARTMENT SPECIAL DETAILS	2,002.50	
HIGHWAY WINTER MAINTENANCE	6,830.20	
POLICE DEPARTMENT SPECIAL DETAILS	20,985.50	
POLICE DEPARTMENT WITNESS FEES	763.26	
LEGAL FEES	175.00	
REFUNDS & OVERPAYMENTS	2,908.39	
WELFARE REPAYMENTS	2,844.32	
LICENSES AND PERMITS		40,896.72
BUILDING PERMITS & INSPECTIONS	36,766.72	
SEPTIC PLAN REVIEW FEES	4,130.00	
INCOME FROM DEPARTMENTS		83,138.71
SALE OF ORDINANCES & REGULATIONS	747.00	
FIRE DEPARTMENT	15.00	
LIBRARY	20,000.00	
RECREATION COMMISSION PROGRAMS	8,379.05	
POLICE DEPARTMENT OFFICE	295.00	
POLICE DEPARTMENT FINES	560.00	
POLICE DEPARTMENT GRANTS	23,955.55	
POLICE DEPARTMENT PISTOL PERMIT FEES	330.00	
PLANNING BOARD - EXCAVATION OPERATIONS	1,500.00	
PLANNING BOARD - SITE REVIEWS	5,581.00	
PLANNING BOARD - SUBDIVISIONS/LOT LINE ADJ	14,185.34	
RECYCLING	2,444.53	
TOWN OFFICE COPIES, ETC	1,394.24	
ZONING BOARD OF ADJUSTMENT	3,752.00	
SALE OF TOWN PROPERTY		2,465.26
CHECKLISTS & MAPS	1,027.25	
PROPERTY & EQUIPMENT	928.01	
RENT OF TOWN PROPERTY	510.00	
MISCELLANEOUS OTHER RECEIPTS		1,888,179.54
TEMPORARY LOANS (TAX ANTICIPATION NOTES)	1,500,000.00	
INTEREST ON DEPOSITS	24,179.54	
BOND PROCEEDS	364,000.00	
FROM CAPITAL RESERVE & TRUST FUNDS		15,462.80
CAPITAL RESERVE - PARKS & REC FIELDS	12,962.80	
TRUST FUNDS - CEMETERY PERPETUAL CARE	2,500.00	
TOTAL RECEIPTS ALL SOURCES		7,900,341.59

DETAILED STATEMENT OF PAYMENTS

EXECUTIVE	
BUDGET	108,920.00
SELECTMEN	8,000.00
OVERSEER OF POOR	1,000.00
MILEAGE	163.41
AA/SELECTMEN'S CLERKS	56,176.34
SEL POSTAGE/ENVELOPES	1,655.43
SEL OFFICE SUPPLIES	1,587.49
SEL COMPUTER SUPPL	1,291.83
SEL OFFICE EQUIPMENT	1,713.95
SEL REF/LAW BOOKS	265.50
SEL DUES & CONFERENCE	40.00
SERVICE AGREEMENTS	1,853.00
ADVERTISING	266.82
TOWN CLERK SALARY	22,230.00
DEPUTY TOWN CLERK	2,337.38
RESTORING TN RECORDS	3,630.00
TC OFFICE EQUIPMENT	1,186.13
TC OFFICE SUPPLIES	754.88
TC POSTAGE/ENVELOPES	352.36
TC DUES & CONFERENCE	80.00
TC MILEAGE	240.90
COMMUNITY NEWSLTR	3,859.85
TOTAL EXPENDED	108,685.27

REAPPRAISAL OF PROPERTY	
BUDGET	15,520.00
APPRAISAL SERVICES	15,685.26
MAP UPDATES	1,000.00
UTILITY VALUE UPDATES	353.26
DUES	20.00
TOTAL EXPENDED	17,058.52

JUDICIAL & LEGAL	
BUDGET	30,000.00
LEGAL SERVICES	14,567.50
LEGAL EXPENSES	93.55
TOTAL EXPENDED	14,661.05

PERSONNEL ADMINISTRATION	
BUDGET	78,170.00
FICA & MEDICARE MATCH	27,434.28
WORKERS COMPENSATIOI	7,350.00
MEDICAL INSURANCE	21,890.43
FT RETIREMENT	7,813.12
DENTAL/DISAB/LIFE INSUR	4,051.69
NHMA WAGE STUDY	5,200.00
TOTAL EXPENDED	73,739.52

ADVERTISING & REGIONAL ASSOC	
BUDGET	4,995.00
PROFESSIONAL DUES	4,994.80
TOTAL EXPENDED	4,994.80

ELECTION & REGISTRATION	
BUDGET	4,694.00
SUPERVISORS	878.40
BALLOT CLERKS	924.00
SELECTMEN	693.00
DEPUTY TOWN CLERK	231.00
MODERATOR	231.00
BALLOT POSTAGE SUPPLY	1,247.16
MEALS	436.57
SERVICE AGREEMENTS	273.57
TOTAL EXPENDED	4,914.70

FINANCIAL ADMINISTRATION	
BUDGET	31,800.00
IDENTIFYING MORTGAGEE	840.00
POSTAGE & ENVELOPES	1,289.87
OFFICE/COMPUTER SUPPL	845.92
OFFICE EQUIPMENT	69.98
RECORDING FEES	210.44
SERVICE AGREEMENTS	1,820.70
MILEAGE	445.31
TAX COLLECTOR SALARY	12,500.02
DEP TAX COLL SALARY	3,000.00
TX DUES & CONFERENCES	50.00
TREASURER SALARY	3,000.00
DEP TREASURER SALARY	500.00
TR SUPPLIES	235.71
TRUSTEE TF SALARY	550.00
PROFESSIONAL AUDIT	4,750.00
BUDGET COMM EXP	214.39
BUDGET COMM CLERICAL	489.60
TOTAL EXPENDED	30,811.94

PLANNING BOARD	
BUDGET	27,454.00
CLERICAL	8,133.02
OFFICE SUPPLIES	896.35
POSTAGE EXPENSE	1,537.72
PROFESSIONAL SRVCS	1,758.38
ADVERTISING	1,947.01
EXPENSE REIMBURSEMEN	122.13
RECORDING FEES	108.05
MILEAGE	54.02
MATCHING GRANTS	1,000.00
PRINTING	157.00
CIRCUIT RIDER PLANNER	6,000.00
TOTAL EXPENDED	21,713.68

TOWN REPORT	
BUDGET	7,300.00
TOWN REPORT PRINTING	7,262.62
TOWN REPORT POSTAGE	813.84
TOTAL EXPENDED	8,076.46

GENERAL GOVERNMENT BUILDINGS	
BUDGET	88,560.00
TELEPHONES	2,544.97
ELECTRICITY	2,067.33
GAS OIL & FURNACE REP	2,247.21
CUSTODIAL SUPPLIES	439.32
CUSTODIAL/MAINTENANCE	10,551.85
TOWN HALL REP/MAINT	16,962.58
MEETINGHOUSE MAINT	7276.68
HIST SOC REP/MAINT	25.00
HW SHED ELECTRIC	597.45
SIREN ELECTRICITY	188.66
COMPLEX EMERG LITE MTI	93.84
COMPLEX ELECTRICITY	8,616.33
COMPLEX FURNACE/OIL	2,005.87
COMPLEX MAINTENANCE	12,109.87
TOWN HALL PROJECT	16,709.26
TOTAL EXPENDED	82,436.22

POLICE SPECIAL DETAILS	
BUDGET	40,000.00
SPECIAL DETAIL WAGES	22,114.42
WITNESS FEES PAID	1,728.95
TOTAL EXPENDED	23,843.37

BUILDING INSPECTION	
BUDGET	30,600.00
BUILD INSP/CEO SALARY	15,493.37
HEATING INSPECTIONS	1,760.00
ELECTRICAL INSPECTIONS	970.00
DRIVEWAY INSPECTIONS	860.00
FIRE INSPECTIONS	135.00
OFFICE SUPPLIES	1,412.46
BOCA/NFPA FORMS	710.27
SEPTIC PLAN REVIEWS	1,740.00
MILEAGE	489.03
TRAINING/CONFERENCES	100.00
CODE ENF/CLERICAL	1,383.73
TOTAL EXPENDED	25,053.86

EMERGENCY MANAGEMENT	
BUDGET	4,350.00
TRUCK REP & MAINT	40.00
TRAINING	140.00
OFFICE EXPENSES	123.82
COMMUNICATIONS	819.87
EQUIPMENT	509.37
GENERATOR MAINTENANC	11,107.63
TOTAL EXPENDED	12,740.69

AMBULANCE SERVICE	
BUDGET	2,500.00
RAYMOND AMBULANCE	2,500.00
TOTAL EXPENDED	2,500.00

ZONING BOARD OF ADJUSTMENT	
BUDGET	3,440.00
CLERICAL	1,139.26
OFFICE SUPPLIES	195.88
POSTAGE	658.51
ADVERTISING	570.40
TOTAL EXPENDED	2,564.05

INSURANCE	
BUDGET	24,900.00
PROPERTY LIABILITY	24,433.27
POLICE COVERAGE	439.12
TOTAL EXPENDED	24,872.39

CEMETERIES	
BUDGET	6,490.00
MOWING WAGES	3,682.59
FUEL	117.69
MOWER/EQUIP REPAIRS	94.17
FLOWERS & PERPET CARE	15.36
LOAM SEED FERTILIZER	111.29
CONTRACT HELP	300.00
SUPERINTENDENT SAL	400.00
ELECTRICITY	182.71
TOTAL EXPENDED	4,903.81

FIRE DEPARTMENT	
BUDGET	110,155.00
OFFICE & CLEANING SUPL	1,187.15
NEW EQUIPMENT	8,944.18
GAS FUEL OIL	639.10
CHIEF ADMIN SALARY	6,175.00
BOOKS & PR MATERIALS	1,083.75
PROT GEAR & UNIFORMS	9,104.46
INSPECTIONS & CONSULT	40.99
COMMUNICATIONS	2,887.92
FOREST FIRES	417.88
RAYMOND DISPATCH	5,265.00
TRAINING	2,209.75
WEEKEND DUTY OFFICER	3,145.00
HAZMAT UPDATE	1,985.59
GASOLINE EXP CHIEF	480.22
DUES & MEMBERSHIPS	1,532.00
CLERICAL	1,994.59
TELEPHONES	1,044.26
EQUIPMENT MAINTENANCE	4,335.50
EQUIPMENT REPAIRS	3,026.51
EQUIP/PREV MAINTENANC	4,060.19
VOLUNTEER STIPEND	24,094.53
SPECIAL DETAILS	1,668.75
WA JAWS OF LIFE	14,836.00
TOTAL EXPENDED	100,158.32

POLICE DEPARTMENT

BUDGET	267,520.00
CLERICAL	15,078.80
TELEPHONES	2,707.49
POSTAGE	199.25
OFFICE SUPPLIES	1,317.45
PRINTING	45.00
EQUIPMENT	13,170.41
COMPUTER PROGRAM	9,075.00
FIREARM TRAINING	2,671.73
FIREARM SUPPLIES	1,031.52
INSERVICE TRAINING	3,938.00
INSERVICE SUPPLIES	261.70
FIRST AID TRAINING	0.00
TRAINING - NEW	182.00
PATROL WAGES	151,399.64
CALL OUT WAGES	5,934.55
INVESTIGATION WAGES	16,445.00
MILEAGE	565.18
PROSECUTION	7,311.37
UNIFORMS & SAFETY EQP	5,887.15
COMMUNICATION	2,498.31
OTHER EQUIPMENT	2,061.11
FIRST AID EQUIPMENT	883.45
INVESTIGATION EQUIP	1,093.34
UNIT 1 FUEL	916.32
UNIT 2 FUEL	3,874.53
UNIT 3 FUEL	202.91
UNIT 4 FUEL	1,069.52
OTHER FUEL	73.25
UNIT 1 MAINTENANCE	2,098.33
UNIT 2 MAINTENANCE	3,358.77
UNIT 3 MAINTENANCE	1,006.98
UNIT 4 MAINTENANCE	792.33
OTHER MAINTENANCE	463.77
WA OHRV & PATROLS	9,887.47
TOTAL EXPENDED	267,501.63

HEALTH

BUDGET	1,610.00
HEALTH OFFICER SALARY	1,000.00
MEMBERSH & MEETINGS	40.00
MILEAGE	165.86
WATER TESTING	185.00
TOTAL EXPENDED	1,390.86

SOLID WASTE DISPOSAL

BUDGET	90,823.00
TURNKEY TONNAGE	79,234.19
BULK RECYCLING	7,216.78
RECYCLING PUBLICITY	727.29
SRRDD ADDED LEVY	3,192.99
DUES	250.00
TOTAL EXPENDED	90,621.25

RESCUE SQUAD

BUDGET	22,800.00
MEDICAL SUPPLIES	3,326.87
TRAINING	2,635.00
COMMUNICATIONS	2,169.13
FUEL	191.50
HEPATITIS B	21.00
MAINTENANCE	127.49
UNIFORMS & GEAR	1,856.76
EQUIPMENT	4,470.02
COMPUTER SOFTW/SUPPT	1,718.79
TELEPHONE	187.97
VOLUNTEER STIPEND	6,000.01
TOTAL EXPENDED	22,704.54

HIGHWAYS & STREETS

BUDGET	285,449.00
WINTER SALT	13,402.29
WINTER SAND	6,600.00
WINTER EQUIPMENT HIRE	72,197.00
PLOW & SANDER MAINT	7,011.98
SUMMER EQUIP HIRE	41,964.26
LABOR	13,052.30
CULVERTS	677.00
COLD PATCH	2,556.20
SIGNS & POSTS	1,998.46
GRAVEL & SHOULDERS	5,643.64
HAND TOOLS	103.67
POWER TOOLS	348.00
PAINTING LINES	2,436.08
SHOULDERS & GRAVL RDE	2,569.88
TREE TRIMMING	1,090.00
BEAVER CONTROL	930.00
ROAD AGENT SALARY	3,835.00
SANDER BUILDING	80.60
HIGHWAY SHED	4,370.00
EQUIP MAINTENANCE	462.81
WA ABBOTT ROAD	18,105.00
WA BEEDE HILL ROAD	23,521.64
WA NORTH ROAD	33,500.00
WA SUNNY LANE	8,289.00
WA VETTER DRIVE	20,565.88
TOTAL EXPENDED	285,310.69

STREET LIGHTING

BUDGET	2,600.00
PUBLIC SERVICE OF NH	2,386.86
TOTAL EXPENDED	2,386.86

SOLID WASTE COLLECTION

BUDGET	74,140.00
RESIDENTIAL PICKUP	74,139.97
TOTAL EXPENDED	74,139.97

DIRECT ASSISTANCE

BUDGET	7,500.00
CASE 1	213.82
CASE 2	600.00
CASE 3	524.57
CASE 4	295.00
CASE 5	373.00
CASE 6	53.58
CASE 7	113.13
CASE 8	115.12
CASE 9	145.80
CASE 10	538.98
CASE 11	15.98
CASE 12	513.65
CASE 13	702.00
CASE 14	482.90
ADMINISTRATION	176.70
TOTAL EXPENDED	4,864.23

PARKS & RECREATION

BUDGET	33,305.00
SALARIES	13,323.50
SUMMER OPERATIONS	2,284.42
BUS & COSTUME RENTAL	1,597.20
FIELD MAINTENANCE	1,311.24
BALLFIELDS	49,966.65
ADMINISTRATION	737.50
TOWN EVENTS	1,669.18
FIELD TRIPS	1,879.50
PLAYGROUP/LIBRARY HR	246.12
ELECTRICITY	197.81
TOTAL EXPENDED	73,213.12

LANDFILL CLOSURE

BUDGET	7,000.00
TESTING	6,000.62
MAINTENANCE	150.00
TOTAL EXPENDED	6,150.62

CONSERVATION COMMISSION

BUDGET	3,485.00
POSTAGE	19.65
OFFICE SUPPLIES	110.51
MEETINGS & SEMINARS	500.00
NHACC DUES	200.00
CLERICAL	597.61
SPRUCE SWAMP PROJECT	2,057.23
TOTAL EXPENDED	3,485.00

VENDOR PAYMENTS

BUDGET	24,271.00
ROCK COUNTY NUTRITION	266.00
SEACOAST HOSPICE	800.00
LAMPREY HEALTH CARE	3,200.00
ROCK COUNTY CAP	5,933.00
CHILD & FAMILY SERVICES	2,500.00
SEACOAST MENTAL HEALT	1,000.00
RICHIE MCFARLAND	1,375.00
ROCK VNA & HOSPICE	3,437.00
AREA HOMECARE & FAM S	1,600.00
A SAFE PLACE	1,725.00
SEXUAL ASSAULT SUPT SV	885.00
NH SPCA	450.00
RETIRED SR VOL PROGRAI	100.00
CHILD ADVOCACY CENTERF	1,000.00
TOTAL EXPENDED	24,271.00

LIBRARY

BUDGET	42,032.00
WAGES	18,772.00
BOOKS	9,997.93
SUPPLIES & FURNISHINGS	2,142.92
DUES & MEMBERSHIPS	235.55
COMPUTER UPGR/SOFTW	3,912.98
TELEPHONE	885.09
ELECTRICITY	3,320.82
FURNACE & OIL	1,374.21
BUILDING MAINTENANCE	1,739.94
TOTAL EXPENDED	42,381.44

DEBT & INTEREST PAYMENTS

BUDGET	203,631.00
PRINC LONG TERM BOND	100,500.00
INT LONG TERM BOND	85,130.72
INTEREST ON TAN	16,010.97
TOTAL EXPENDED	201,641.69

PAYMENTS TO CAPITAL RESERVES

BUDGET	65,500.00
POLICE CRUISER	10,000.00
HIGHWAY MAINT BLDG	10,000.00
RADIO COMMUNICATN EQF	5,000.00
EMERGENCY MGMT VEH	3,000.00
FIRE TRUCK	12,500.00
RESCUE VEHICLE	5,000.00
PROPERTY REVALUATION	15,000.00
HIGHWAY EQUIPMENT	5,000.00
TOTAL EXPENDED	65,500.00

ANIMAL CONTROL	
BUDGET	7,099.00
KENNEL EXPENSES	600.00
OFFICE SUPPLIES	43.09
FIREARMS TRAINING	0.00
PATROL WAGES	4,337.71
MILEAGE	271.97
COMMUNICATIONS	1,574.29
EQUIPMENT	265.21
TOTAL EXPENDED	7,092.27

PATRIOTIC PURPOSES	
BUDGET	1,600.00
FLAGS	611.74
ORGANIST	100.00
BAND	800.00
PROGRAMS/REFRESHMTS	82.22
TOTAL EXPENDED	1,593.96

CAPITAL OUTLAY	
BUDGET	445,175.00
PARKING LOT PAVING	27,500.00
FIRE TRUCK PAYMENT	41,675.00
BALLFIELDS RECONSTR	269,230.00
TOTAL EXPENDED	338,405.00

TOTAL BUDGETED EXPENDITURES	2,077,323.56
TEMPORARY LOANS REPAID	1,500,000.00
TAX REFUNDS AND OVERPAYMENTS	26,450.00
ABATEMENTS ISSUED	1,393.72
TOWN CLERK REFUNDS	940.00
PLANNING BOARD REFUNDS	400.00
PARKS & RECREATION REFUNDS	95.00
PREVIOUSLY ENCUMBERED FUNDS PAID OUT	
LIBRARY CONSTRUCTION	805,296.96
BALLFIELDS	19,130.00
HIGHWAY SHED CONSTRUCTION	3,621.00
PAID TO FREMONT SCHOOL DISTRICT	
2000-2001 FISCAL YEAR	1,887,705.00
2001-2002 FISCAL YEAR	1,814,000.00
PAID TO STATE OF NEW HAMPSHIRE	3,437.50
PAID TO ROCKINGHAM COUNTY	292,560.00
REISSUED CHECKS	1,232.02
GRAND TOTAL ALL PAYMENTS	8,433,584.76

*" Don't cry about loss--God never takes anything away without replacing it.
Think positive, especially in times of difficulty."*

- Unknown

2002 PAYROLL REGISTER

EMPLOYEE	DEPARTMENT	GROSS WAGE
Robert F Allore	Police Department	\$ 4,621.77
Mary A Anderson	Tax Collector	\$ 12,620.02
Ruth F Anderson	Dep Tax Collector/Clerical/Elections	\$ 3,285.18
Barbara D Baker	Police Department/Superv of Cklist	\$ 15,279.20
David F Barker	Fire Department	\$ 801.05
Barbara B Bassett	Librarian/Deputy Treasurer	\$ 8,522.40
George Reese Bassett	Police Department/ACO	\$ 24,859.09
Raymond L Bernieer	Town Moderator	\$ 154.00
Raymond L Berube	Police Department Detail	\$ 150.00
Susan Boden	Cemetery Maintenance	\$ 1,292.00
Meredith A Bolduc	Planning and Zoning Clerical	\$ 8,632.46
Susan J Bonagura	Welfare Overseer	\$ 666.64
Michelle R Boss	Summer Parks & Recreation	\$ 1,611.00
Kathryn E Braun	Trustee of Trust Funds	\$ 100.00
Charles Buhrman	Trustee of Trust Funds	\$ 100.00
Maureen L Buhrman	Deputy Town Moderator	\$ 77.00
Gertrude I Butler	Health Officer	\$ 1,000.00
Richard D Butler	Fire Department	\$ 1,055.49
Heidi Carlson	Selectmen's Office/ZBA/Welfare	\$ 44,430.11
Brian P Chevalier	Police Department	\$ 3,083.58
Richard C Clark	Selectman/Elections	\$ 2,731.00
Paul W Colby	Building Insp/Code Enforcement	\$ 8,615.39
Phillip R Copp Sr	Highway Department	\$ 8,805.55
Eugene Cordes	Selectman/Elections	\$ 3,231.00
Richard B Cote	Police Special Detail	\$ 125.00
Sarah L Croteau	Summer Parks & Recreation	\$ 1,464.00
Susan D'Eon	Ballot Clerk	\$ 154.00
Ronald DeClercq	Fire Department	\$ 823.15
Donald R Denney	Cemetery Superintendent	\$ 2,790.59
Kimberly A Dunbar	Selectmen's Ofc/Treas/Board Clerk	\$ 11,425.45
Scott M Eaton	Rescue Squad	\$ 190.79
Marlene Emery	Library Aide	\$ 4,956.85
Emmanuel R Fardella	Police Special Detail	\$ 925.00
Melissa R Gates	Police Department	\$ 402.34
Joseph A Gordon	Police Department	\$ 5,636.00
Joseph H Gottlich	Rescue Squad	\$ 152.54
Richard C Heselton	Fire Department/Maintenance	\$ 11,401.90
Guerwood M Holmes	Road Agent/Driveway Insp	\$ 4,695.00
Lori A Holmes	Town Clerk	\$ 22,230.00
Brett A Hunter	Fire Department/Rescue Squad	\$ 1,567.54
Carole A Janvrin	Police Special Detail	\$ 400.00
Neal R Janvrin	Police Department	\$ 34,450.00
William A Korn	Fire Department	\$ 156.25
Jason R Larochelle	Police Department	\$ 40,056.86

EMPLOYEE	DEPARTMENT	GROSS WAGE
Jeffrey L LeDuc	Police Special Detail	\$ 125.00
Jode L Lennon	Fire Department	\$ 546.45
Joel B Lennon	Fire Department	\$ 1,116.89
Patricia Martel	Trustee of Trust Funds	\$ 350.00
Kimberly A Martineau	Ballot Clerk	\$ 77.00
Norman J Martineau Jr	Selectman/Elections	\$ 2,731.00
Lynda J Miller	Children's Librarian	\$ 3,755.00
Ryan A Milot	Summer Parks & Recreation	\$ 1,651.50
Catherine Murdock	Library Aide	\$ 2,037.75
Kyle S Murdock	Rescue Squad/Fire Department	\$ 2,700.87
Victoria L Murdock	Rescue Squad/Fire Department	\$ 1,572.35
Chad Murphy	Police Department	\$ 5,539.09
Joseph P Nichols	Fire Department	\$ 1,250.59
Scott A Payne	Police Special Detail	\$ 100.00
Eugene D Perreault	Building Inspection	\$ 8,560.00
Judith A Peterson	Budget Committee Clerical	\$ 489.60
Kerry J Pomeroy	Police Special Detail	\$ 100.00
Charles M Rand	Police Department/Fire Department	\$ 39,809.92
Richard E Rand	Town Building Maintenance	\$ 8,493.02
John V Roderick	Fire Department	\$ 230.02
Sandra L Roy	Ballot Clerk	\$ 231.00
Thomas A Roy	Fire Department	\$ 2,178.21
Rebecca A Salois	Rescue Squad	\$ 474.30
Jacob L Saunders	Summer Parks & Recreation	\$ 1,432.00
Robin D Schew	Summer Parks & Recreation	\$ 3,600.00
Brenda S Smith	Rescue Squad	\$ 465.28
Ann M Stackpole	Supervisor of Checklist	\$ 298.80
Elizabeth J Stanley	Dep Town Clerk/Fire Department	\$ 4,163.42
Roberta Stevens	Ballot Clerk	\$ 231.00
Lori L Stowell	Police Special Detail	\$ 100.00
Alice J Tarbox	Selectmen's Office Clerk	\$ 4,821.13
Erin M Taylor	Summer Parks & Recreation	\$ 2,145.00
Robert C Theori	Summer Parks & Recreation	\$ 1,420.00
Lisa Thibedore	Police Special Detail	\$ 150.00
Matthew E Thomas	Supervisor of Checklist	\$ 320.40
Patricia Toohey	Rescue Squad	\$ 281.42
Stephen E Toohey Jr	Fire Department	\$ 345.81
Stephen E Toohey Sr	Fire Department/Rescue Squad	\$ 1,420.80
Darrell E Turner	Fire Department	\$ 1,326.82
Wesley Wackrow	Fire Department	\$ 375.43
Kevin M Walsh	Police Department	\$ 3,455.58
Adam White	Police Special Detail	\$ 100.00
Daniel A Whitman	Police Department	\$ 3,897.58
H Denton Wood IV	Police Department	\$ 40,135.33
Kevin R Zukas	Fire Department/Rescue Squad	\$ 1,522.37

These are gross wages, prior to taxes, retirement, and health insurance deductions.

2002 VENDOR PAYMENTS

2 Way Communications	561.50
A Safe Place	1,725.00
Adamson Industries Corporation	330.80
Advanced Recycling	1,885.25
Aggregate Industries	2,759.34
Air Heating & Cooling Co	1,025.00
American Express Financial Advisors	12,043.71
American Red Cross	120.00
American Test Center Inc	210.00
Amerigas Propane	200.00
Mary A Anderson - Reimbursement	182.76
W Angelini Inc	474.54
Anthem Blue Cross Blue Shield	16,218.83
Arch Paging Services	2,042.07
Area Homemaker Health Aid	1,600.00
Ariela Mahoney - Refund	57.00
Armadillo Truck Vault Inc	1,892.76
Art's Auto Parts	71.67
AT & T	1,111.83
ATB Construction Company	156,169.48
Atlantic Aquasport	82.00
Atlantic Computer Consulting Inc	1,020.00
Baker & Taylor Inc Booksellers	5,358.25
Barbara Bassett - Reimbursement	583.02
Nick Basti - Refund	100.00
Gladys Beede Estate - Refund	16.13
Ben Franklin	1,741.66
Matthew Bender & Company	83.88
Bergeron Protective Clothing LLC	6,702.65
Bertina Gibbs - Refund	576.25
Best Buy Co Inc	227.94
Bestway Disposal Services Inc	2,975.00
BIA	125.00
Black Bear Software Systems Inc	1,470.00
Blue Book	17.95
John K Bolduc - Equipment Hire	8,180.61
Joseph Bolduc Jr - Equipment Hire	8,950.00
Kevin C Bolduc - Equipment Hire	4,252.50
Booklist	79.95
Bradford Business Systems	360.56
Kathryn Braun - Reimbursement	337.50
Brodart Co	117.05
Building Officials and Code Administrators	605.00
Business Management Systems Inc	2,469.27
Brown's River Bindery	3,630.00
Brox Industries Inc	124,029.92

*Flag of the brave!
thy folds shall fly,
The sign of hope
and triumph high.*

Joseph Rodman Drake

Richard Butler - Fire Duty Reimbursement	420.00
Steve Carder	150.00
Carparts Distribution Center	707.02
Carriage Towne News	328.76
Casassa and Ryan	12,550.00
Chappell Tractor East LLC	89.25
Stephen Chase - Equipment Hire	6,222.50
Chief Supply	400.96
Child & Family Services of NH	2,500.00
Churchill Security	828.90
Veronica Cianciulli - Reimbursement	79.52
Citgo Petroleum Corporation	343.04
Citizen's Bank - TAN Repayment	1,500,000.00
Citizen's Bank - TTL Payments	105,127.95
Clark Color Laboratories	26.80
Colonial Hearthside Inn	145.80
Comprehensive Micro Services Inc	969.00
Concept Development Corporation	50.80
Consolidated Plastics Company	283.59
Controls & Power Systems	11,750.00
Conway Associates Inc	332.35
The Copier Connection	10,121.88
Gordon Copp - Fire Duty Reimbursement	240.00
Phillip Copp Sr	300.00
Countrywide Home Loans	2,677.00
Craftsman Press	211.25
Criteria II Ltd	42,899.84
Cycle-Rama	7,199.00
Daimler Chrysler Services	41,675.00
DEMCO Inc	1,075.31
Department of Agriculture	1,657.50
Depot Honda	169.45
Devine, Millimet & Branch - Bond Counsel	1,394.87
Michael DiCroce	6,583.87
Digital Connections	7,463.65
Dollard Associates	16,685.26
Jacob Donigian - Refund	400.00
Donovan Equipment	14.00
Dovenmuehle Mortgage Inc	500.00
Kimberly Dunbar - Reimbursement	63.94
Dunlap Highland Band	800.00
Dzioba Construction Co Inc	323,509.00
Eagle Point Gun	1,274.00
East Coast Lumber & Bldg Supply Inc	23.41
Eastern Propane Gas	173.96
Eastern Topographics	487.50
Eastport Electrical Co Inc	800.00
Economy Cooperative Bank	10.78
Eliminator Inc	1,784.00

*A Ray of bright glory
now beams from afar,
The American ensign
now sparkles a star,
Which shall shortly
flame wide through
all the skies.*

*Massachusetts Spy
May 10, 1774*

Elliot Hospital EMS	250.00
Emergency Medical Products Inc	4,795.77
Exeter Hospital EMS	2,445.00
Exeter Rent-All Company	101.90
HP Fairfield Inc	1,797.72
Fimbel Paunet Corporation	150.00
Fire Alarm & Safety Technologies	1,865.75
The Fire Barn	1,302.17
Fire Engineering Magazine	21.95
Fire Tech & Safety Of New England	25,865.60
Fire Chief Magazine	60.00
Firehouse Magazine	28.97
First Signs of Fire	135.50
Flasko Enterprises	240.00
Fletch's Sandblasting	60.00
Freedom Tire Inc	1,519.54
Norman Freeman Jr Logging	590.00
Fremont Animal Hospital	600.00
Fremont Fireman's Association	1,306.01
Fremont Glass and Garage Door	860.68
Fremont Motor Sales	400.00
Fremont Pizzeria	2,445.44
Fremont Postmaster	5,240.83
Fremont Rescue Squad	12.00
Fremont School District	3,701,705.00
Fritz's Tire & Disposal Inc	420.90
Gallagher's Awards & Trophies	82.22
Gall's Inc	2,962.24
V Frank Garbouchian - Fire Duty Reimb	180.00
Melissa Gates - Reimbursement	68.00
Gemforms Inc	322.30
Terence & Helen Gillis - Refund	100.00
Glock Inc	41.00
Gordon's Army Navy Store	27.00
Joe & Donna Gottlich - Refund	270.93
GovConnection Inc	1,124.00
Graf Brothers Leasing	3,880.00
W W Grainger Inc	18.95
Granite State Minerals	13,402.29
Grappone Companies	250.99
Great Bay Title Company	4,412.00
GZA GeoEnvironmental Inc	9,332.22
Paul Hammond	135.00
HealthTrust	1,587.84
John J Hennelly - Reimbursements	525.60
Richard Heselton - Fire Duty Reimb	240.00
Kenneth & Mildred Hicklin - Refund	100.00
High Flying Flag Co	877.74
Hillside Auto Repair	2,427.00
Guerwood M Holmes - Equipment Hire	80,578.50

*"The love of liberty
is the love of others."*

William Hazlitt

*"America is a land of wonders,
in which everything is in
constant motion and
every change seems an
improvement."*

Alexis De Tocqueville

Leon F Holmes Jr - Equipment Hire	16,222.50
Leon F Holmes Sr - Equipment Hire	24,532.50
Lori A Holmes - Reimbursement	20.00
Brad & Claire Houston - Overpayment	2,626.00
Alan J Hunt - Equipment Hire	967.50
Ideal Business Machines	298.23
Industrial Protection Services LLC	115.00
Int'l Assoc of Law Enf Firearms Instructors	450.00
Interstate Emergency Unit	1,254.00
Information Management Corporation	9,075.00
Interstate Arms Corp	985.67
Intertec Publishing	57.00
Iron Wheel	132.00
Irving Oil Corporation	3,280.30
Jimmy Dean's Diner	109.67
JMT Transport	5,825.00
Joan's Flower Shed	70.00
Richard Johnson - Fire Duty Reimb	120.00
Robin Johnson Family Trust	600.00
Juno Online Services	124.40
Keach-Nordstrom Associates Inc	543.90
KIDS Discover	19.95
Charles Kimball - Fire Duty Reimb	300.00
Roland Kimball - Reimbursement	33.00
Renee King - Reimbursement	750.81
King Graphics	349.50
L & P Auto	29.95
Lab Safety Supply Inc	570.70
Lagasse Crane Service Inc	800.00
Lamprey Health Care	3,200.00
Paul Lanzi - Refund	100.00
Lareta Corp - Refund	169.55
P A LaRoche Painting LLC	3,500.00
Peter LaRoche - Reimbursement	121.81
Vincent & Louise Laposta - Refund	100.00
Krista Larson - Refund	423.00
Robert & Marilyn Larson - Overpayment	1,077.59
Lennon Tool & Die	35.00
Liberty Square Market	13.08
Lawrence Lyford	150.00
Kevin Magnusson - Refund	60.00
Ralph Mahoney and Sons Inc	503.22
MBA Rescue Equipment	476.00
McFarland Ford Sales Inc	608.16
Medtronic Physio-Control	95.30
Memphis Equipment	185.12
The Mercier Group PC	4,750.00
Midwest Library Sales	983.24
Milestone Engineering & Construction Inc	726,329.29
The Millbrook Press Inc	100.83

*Its glorious stars in azure shine,
The radiant heraldry of heaven;
Its stripes in beauteous order twine,
The emblems of our Union given.*

Anonymous

*"So it's home again,
and home again,
America for me.
My heart is turning
home again, and
there I long to be."*

Henry Van Dyke

Lynda Miller - Reimbursement	136.49
Dennis Mires PA - The Architects	9,411.36
Mitchell 1	199.00
Pauline Moore	295.00
Moore Medical Corporation	893.34
More Than Sports	855.00
Motorola Inc	2,615.00
Multec Communications	1,997.34
Kyle Murdock - Reimbursement	358.79
Neptune Inc	6,012.22
New England Barricade Corp	2,095.62
New England Municipal Res Ctr Ltd	1,264.05
NE State Police Information Network	50.00
NE Association of Chiefs of Police Inc	50.00
NE Association of City & Town Clerks	20.00
NE Business Service Inc	74.30
NFPA	1,535.69
NH Association of Assessing Officials	20.00
NH Association of Chiefs of Police Inc	100.00
NH Association of Conservation Comm	200.00
NH Association of Fire Chiefs	35.00
NH City & Town Clerk's Association	20.00
NH Division of Fire Standards & Training	200.00
NH Electric Cooperative Inc	597.45
NH Fire Prevention Society	100.00
NH Health Officers Association	40.00
NH Library Trustees Association	40.00
NH Local Welfare Administrators Assoc	66.00
NH Municipal Association	32,014.59
NH Municipal Bond Bank	6,000.00
NH Office of State Planning	15.00
NH Region III EMS	40.00
NH Retirement System	17,516.67
NH SPCA	450.00
NH State Firemen's Association	280.00
NH Tax Collector's Association	50.00
NH Treasurer - Budget & Finance	5,818.50
NH Treasurer - Department of Env Srvc	748.00
NH Treasurer - Department of Labor	75.00
NH Treasurer - Print Shop	405.00
NH Treasruer - DRED	25.00
NH Treasurer - Department of Safety	233.50
NH Wildlife Trust	480.00
Newsweek Subscriber Services	64.00
Joe Nichols - Fire Duty Reimbursement	300.00
Frank & Terry Nicholson - Overpayment	807.50
Northeast Delta Dental	2,561.95
Northeast Resource Recovery	250.00
Option One Mortgage - Overpayment	622.14
Oriental Trading Co	879.24

*"Such is the patriot's boast,
where'er we roam,
His first best country
is ever at home."*

Oliver Goldsmith

*"The United States
themselves are
essentially
the greatest poem."*

Walt Whitman

P & S Sand & Gravel	2,400.00
Palmer & Sicard Inc	85.00
Parker Survey Associates	2,292.50
Path Lab Inc	21.00
Pathfinder Books	404.37
PC Connections Sales Corporation	1,124.00
The Penworthy Company	2,412.58
Pete's Sewer Service	180.00
Petro's Food Service	118.59
Petty Cash Disbursements	4,288.86
Pigeon Lane LTD	1,360.00
Ralph Pill Electric Supply	57.40
F M Piper Printing LLC	71.50
Sheila Plonowski - Refund	95.00
Ponside Motel	420.39
Poole's Oil Burner Service	165.00
Melinda Potvin - Overpayment	308.26
Pratt's Tools	348.00
Price Digests	219.95
Primex	7,350.00
Proulx Oil & Propane	482.90
Public Service Of New Hampshire	18,921.51
Pulsar Alarm Systems Ltd	1,605.00
Putney Press	28.70
Quality Refreshment Services - Water	343.64
Quill Corporation	339.89
Quinlan Publishing Group	89.00
Radio Grove Hardware	253.78
Ram Printing Inc	407.76
Charles Rand - Fire Duty Reimb	240.00
Raymond Ambulance Inc	3,000.00
Town of Raymond Dispatch Center	5,265.00
RBG Inc	2,545.70
Red Hed Supply Inc	1,779.40
Reedy Signs & Designs	5,900.00
Reliable Office Supplies	27.23
Rescue Source	515.63
D F Richard Energy	2,155.99
Richie McFarland Children's Center	1,375.00
Rite Aid - Raymond	560.19
Robbins Auto Parts	278.89
Janet Robinson	373.00
Rochester Motor Sports	153.45
Rockingham County Community Action	5,933.00
Rockingham Nutrition & Meals on Wheels	266.00
Rockingham Planning Commission	10,092.50
Rockingham County Conservation Dist	140.00
Rockingham County Registry of Deeds	318.49
Rockingham County Treasurer	292,560.00

*"White is for purity;
red for valor;
blue for justice.
And altogether,
bunting,
stripes,
stars,
and colors
make the flag
of our country,
to be cherished
by all our hearts,
to be upheld by
all our hands."*

Charles Sumner

Thank you to all of the
Men and Women
who are serving our Country.

Rockingham VNA & Hospice	3,437.00
Rowe's Gas Station	1,690.90
Thomas Roy - Reimbursements	943.15
Retired Senior Volunteer Program	100.00
Sam's Club	2,253.10
SA SO Company	547.87
The Sands	702.00
Sanel Auto Parts	969.50
George E Sansoucy PE	353.56
Robin Schew - Reimbursements	537.88
Seacoast Child Advocacy Center	1,000.00
Seacoast Hospice	800.00
Seacoast Mental Health Center Inc	1,000.00
Seacoast Newspapers	3,442.87
Seamen's Electrical Distributors	443.21
SecondWind Water Systems Inc	2,750.00
Senter Auto Supply	180.25
Sexual Assault Support Services	885.00
Seacoast Tech Assist Response Team	792.20
Bertram Seaver	100.00
Richard A Sherburne Inc	163.17
Shop & Save Raymond	100.98
Sign A Rama	325.00
Simard Gas & Oil	115.12
John Anthony Simmons PLLC	600.00
Sirchie Finger Print Labs Inc	99.67
Harold/Anna/Tim/Chantel Small - Ovpay	5,252.00
Smith's Fire Equipment Inc	408.50
Southeast Reg Refuse Disposal Dist	83,342.44
Elizabeth Stanley - Reimbursement	44.74
State Street Bank and Trust Co	185,630.72
Staples Credit Plan	3,375.13
Starkey Welding & Crane Service	2,801.00
Stonehearth Open Learning	60.00
Strandell Power Equipment	14.00
Striping Unlimited of NE	2,416.08
Surplus Office Supply II	2,465.00
Survivalink Corp	3,125.05
T & J Donuts Inc	541.40
TEI Imaging Solutions	63.00
Thor Electronics	3,341.50
Title America Carney Assoc - Overpay	4,669.00
TMDE Calibration Lab Inc	240.00
Stephen Toohey Sr - Fire Duty Reimb	120.00
Top Copy	293.00
Tower Publishing	500.50
Trans-Medic Transmission Clinic	452.47
Treasurer State of New Hampshire - COAF	1,780.00
Triangle Portable Services Inc	636.00

*"Liberty, when it begins
to take root,
is a plant
of rapid growth."*

George Washington

*"Stout hearts have fought
for that bright flag,
Strong hands sustained
its masthead high."*

*American Naval
Officer
1812*

Ttees of Trust Funds - Emerg Mgt Veh CRF	3,000.00
Ttees of Trust Funds - Fire Truck CRF	12,500.00
Ttees of Trust Funds - Highway Building	10,000.00
Ttees of Trust Funds - Highway Equip	5,000.00
Ttees of Trust Funds - Revaluation CRF	15,000.00
Ttees of Trust Funds - Police Cruiser CRF	10,000.00
Ttees of Trust Funds - Rescue Vehicle	5,000.00
Ttees of Trust Funds - Radio Equip CRF	5,000.00
Darrell Turner - Fire Duty Reimb	360.00
John Turner Consulting Inc	585.00
UNH Cooperative Extension	20.00
UniFirst Corporation	840.40
Union Leader Corporation	283.32
United States Postal Service Philatelic Ctr	419.85
Upstart	31.65
USI New England	439.12
Utility Trailers of NE	1,800.00
Verizon	6,667.20
Viking Office Products	3,848.22
Vollmer Associates LLP	738.38
W & W Landscaping	1,250.00
Wakefield Materials Corporation	12,211.68
Waste Management of NH	74,139.97
Waste Water & Sewage Treatment Ent	20.80
Tom Waters	192.00
Wearguard	293.14
Wells Fargo Home Mortgage - Overpay	4,104.00
West Environmental Inc	1,107.23
West Group Payment Center	518.00
Wetland Preservation Inc	2,627.00
The Whittier Press	10,056.57
Williams Communications Services Inc	4,536.10
Window Within Inc	3,107.10
Cheryl Woodman - Refund	291.00
Kevin Zukas - Fire Duty Reimbursement	300.00

*"Bright flag at yondering
tapering mast,
Fling out your field
of azure blue,
Let star and stripe
be westward cast,
And point as
Freedom's eagle flew!"*

N P Willis

*"O beautiful for spacious skies, for amber waves of grain,
For purple mountain majesties above the fruited plain!
America! America! God shed his grace on thee and crown thy good with brotherhood
From sea to shining sea."*

Katharine Lee Bates

SCHEDULE OF TOWN PROPERTY

AS OF DECEMBER 31, 2002

DESCRIPTION OF PROPERTY	ASSESSED VALUATION
TOWN HALL - 295 MAIN STREET	
LAND AND BUILDING PARCEL 03-143	341,750
FURNITURE AND EQUIPMENT	40,000
HIGHWAY SHED - REAR OF TOWN HALL	8,700
FORMER LIBRARY - 8 BEEDE HILL ROAD	
LAND AND BUILDING PARCEL 03-048	71,900
FURNITURE AND EQUIPMENT	500
SAFETY COMPLEX - 425 MAIN STREET	
LAND AND BUILDING PARCEL 03-121	739,550
POLICE DEPARTMENT - EQUIPMENT	60,000
FIRE DEPARTMENT - EQUIPMENT	175,000
HIGHWAY DEPARTMENT & FORMER LANDFILL SITE	
LAND AND NEW CONSTRUCTION PARCEL 02-031	218,300
HIGHWAY DEPARTMENT - EQUIPMENT	43,000
MATERIALS AND SUPPLIES	1,000
FREMONT PUBLIC LIBRARY - 7 JACKIE BERNIER DRIVE	
LAND AND BUILDING PARCEL 02-163	314,550
FURNITURE AND EQUIPMENT	350,000
PARKS COMMONS AND PLAYGROUNDS	10,000
PARCELS 02-032 AND 02-035	126,200
PRATT MEMORIAL PARK PARCEL 03-202	17,350
OLDE MEETINGHOUSE - 464 MAIN STREET	156,550
HISTORICAL SOCIETY BUILDING - 282 MAIN STREET	58,900
VILLAGE CEMETERY PARCEL 02-001.03	1,400
CEMETERY PARCEL 03-115	0
CEMETERY PARCEL 02-128	0
CEMETERY PARCEL 01-072	0
LEAVITT CEMETERY PARCEL 06-012	0
SLEEPER CEMETERY PARCEL 06-037	0
ELLIS SCHOOL - 432 MAIN STREET PARCEL 03-110	
LAND AND BUILDING	2,070,200
SCHOOL LAND PARCEL 02-151	148,300
SCHOOL LAND PARCEL 02-151.01	10,000
SCHOOL PROPERTY - BEEDE HILL ROAD PARCEL 03-113	83,600
D C HOWARD CONSTR INC PARCEL 02-022.33.2	11,300
DUSTON LAND BOGGS BRIDGE PARCEL 01-036	1,000
R & S REALTY LAND PARCEL 02-077.2A	7,750
R & S REALTY LAND PARCEL 02-077.2B	2,900
TOWN FOREST PARCEL 04-009	62,500
TOWN FOREST PARCEL 04-010	39,500
TOWN FOREST PARCEL 04-011	18,000
TOWN FOREST PARCEL 04-012	33,500
WHITTIER LAND PARCEL 05-056	31,000
STONEBROOK GREEN AREA PARCEL 06-011.01-45	10,750
STONEBROOK GREEN AREA PARCEL 06-011.01-46	6,500
STONEBROOK GREEN AREA PARCEL 06-011.01-61	10,100
STONEBROOK GREEN AREA PARCEL 06-011.01-62	10,950
PARCEL 07-115	33,900
PARCEL 07-020	28,900

DESCRIPTION OF PROPERTY	ASSESSED VALUATION
PARCEL 02-156.01-24	40,850
AT RAYMOND TOWN LINE PARCEL 03-168.76	150
AT RAYMOND TOWN LINE PARCEL 03-168.78	350
SUBTOTAL	5,396,650

ALL LAND AND BUILDINGS ACQUIRED BY TAX COLLECTORS DEED

PETTENGILL LAND PARCEL 02-050	34,400
KELLY LAND PARCEL 02-038	29,400
PARCEL 01-019	1,750
TORROMEO LAND PARCEL 02-147.1	9,400
HAMLIN ESTATE PARCEL 04-004	43,400
HAMLIN ESTATE PARCEL 04-016	2,500
HAMLIN ESTATE PARCEL 05-014	18,000
FORMER ABOIA PROPERTY PARCEL 07-031.01	12,750
FORMER HILCO PROPERTY PARCEL 02-073.02	50,200
FORMER HILCO PROPERTY PARCEL 02-073.03	104,850
FORMER G & P REALTY TRUST PROP PARCEL 04-008	52,950
FORMER SANDMAN PROPERTY PARCEL 07-106	10,150
FORMER SLEEPER PROPERTY PARCEL 05-047	5,850
FORMER LYFORD HEIRS PROPERTY PARCEL 05-052	2,500
FORMER R & S REALTY TR PROP PARCEL 03-169.58	35,650
FORMER FRAPE PROPERTY PARCEL 03-167.04	10,150
FORMER FRAPE PROPERTY PARCEL 03-167.05	9,800
SUBTOTAL	433,700

GRAND TOTAL ALL TOWN PROPERTY	\$5,830,350
AS OF DECEMBER 31, 2002	



2002 Memorial Day Parade
Dunlap Highland Band

Photo Courtesy of Annmarie Scribner

REPORT OF THE BUDGET COMMITTEE

Budget Committee members, Department Heads, Administrator, and the Office of Selectmen reviewed each element of the Town's budget rationale at regularly scheduled weekly meetings starting in early November. The initial school budget was received in mid-December with review held during scheduled meetings in January. The Budget Committee held its public hearing for deliberation on the budgets on Feb 5th and 7th.

The budget review was similar to the steps used in past years; except that the Budget Committee asked each Department Head and the School Board to present a budget that was within two percent (2%) of last year's budget. This goal number contributed much to the deliberations and budget review process.

Town:

The proposed 2003 budget for the Town as supported by the Budget Committee is \$1,995,717 inclusive of supported warrant articles. This appropriation request is \$22,665 less than the appropriations as recommended by the Selectmen. The Budget Committee did not vote to recommend expenditures for warrant articles 9 & 10 dealing with the proposed Suburban rescue vehicle and did not recommend expenditures for warrant 14, the "pay-per-bag" warrant article. The Budget Committee and Selectmen did not recommend support for warrant 8, the purchase of new playground equipment at the Fremont Recreation Fields. The budget as recommended by the Budget Committee reflects approximately 9% reduction in appropriations from last year or a decrease of ~\$210,000. The police, fire and highway budgets all came in within the 2% as requested. Projected revenues for 2003, however, are also down. With a revenue decrease of ~\$250,000 the net budget appropriations reflect an overall increase of ~\$40,000. The overall net budget tax impact, when adjusted for asset growth, will likely remain relatively flat for the year 2003.

School:

The operating budget for the School as proposed by Budget Committee represents almost a half million-dollar increase over last year's budget; however is approximately \$185,000 less than the net budget appropriations requested by the School Board. The Budget Committee applied the same 2% limit to the school budget as was applied to the town, and then additionally allowed for additional increases as offset by increased revenue to be included in the final budget appropriation for a total increase of approximately 8% in appropriations. The Budget Committee appropriation, without warrants, (when adjusted for estimated asset growth) would likely impact the tax rate by approximately \$0.20 while the proposed budget as recommended by the School Board would reflect a likely increase in the overall tax rate of a projected \$1.13.

A warrant to build an addition to the Ellis School as presented by the School Board was unanimously supported by the Budget Committee. The proposal of a \$4.3 million addition to Ellis School was thought to be an appropriate proposal to address the overcrowding at Ellis School. The impact to the tax rate for 2003/04 was projected by the School Board to be a \$0.38 increase with an additional \$1.26 tax impact in the 2004/05 school year. A citizen's petition for the building of middle - high school was presented also. The Budget Committee and School Board voted not to recommend this proposal. The budget impact as presented for this proposal for the 2003/04 year is estimated at \$1.56 with an additional impact in following years of \$2.57 for a total impact of an estimated \$4.13. It is believed by the School Board and the Budget Committee that the citizen's warrant also does not take into proper consideration the additional operating budget increases required of the proposal. The tax impact considerations of the Fremont only new middle-high school continue to reflect an overall tax impact greater than most residents can likely bear.

Respectfully submitted,

Members of the Fremont Budget Committee

Thomas Roy - Chairman
Mary Stiner - Co- Chair
Judith Peterson - Secretary
Marilyn Baker
Donald Gates, Jr
Charles Kimball
Richard Clark - Selectman Representative
Mary Jo Dzioba - School Board Representative

"What is freedom?

*Freedom is the right to choose: the right to create for oneself the alternatives of choice.
Without the possibility of choice and the exercise of choice a man is not a man but a member,
an instrument, a thing."*

Archibald MacLeish

"A Declaration of Freedom"

REPORT OF THE BUILDING /CODE ENFORCEMENT DEPARTMENT

This year the Department issued a total of 147 building permits, three (3) more than in 2001. The largest increase in the type of permits was in single family homes, (10 more in 2002 than in 2001). This rate of growth reflects that Fremont is still growing at an above average rate and shows little sign of slowing down.

The office went through a major change this year with the hiring of Fremont's first full-time Building Inspector/Code Enforcement Officer. I was pleased to take the position in September and have been met with nothing but helpful and friendly greetings from the good citizens of Fremont.

This office is not only responsible for the issuance of permits but also assists the Town and it's citizens with administering the other codes and ordinances adopted by the Town. I have started a program as directed by the Board of Selectmen of notifying citizens in Town that they may be in violation to certain parts of the Town's Zoning Ordinance or Site Plan Review Regulations, and have had positive feedback from the citizens concerning compliance with the Ordinances. I look forward to the continued cooperation of all the citizens of Fremont.

I would also like to thank the Board of Selectmen, Town Hall staff and the other Town Departments for making the transition to a new full-time position very easy and thank you for your support of my office. If anyone has any concerns, comments or questions please contact me at the office, 895-2226 x17. Thank you.

TYPE OF PERMITS*

Garages	22	Porches	13
Decks	23	Commerical	2
Sheds	15	Municipal	3
Additions	25	Renovation	17
Barns	3	Chimney	1
Pools	16	Dwellings	30 (9 mobile homes)

* The total type of permits is greater than permits issued as some permits are for more than one item.

Respectfully submitted,

Paul W. Colby
Building Inspector/Code Enforcement Officer

REPORT OF THE CABLE ACCESS STUDY COMMITTEE

At the March 2002 Town Meeting, it was decided that a cable access channel study committee would be formed and report their findings back to the Town at the March 2003 Town Meeting.

Local access cable channels generally have three specific purposes, government, education, and public access. Some communities have just one or two of these purposes, say government or education, and others offer all three purposes. (Public access, Education and Government, with the acronym PEG).

The purposes may be defined as follows:

- **Public Access (PEG):** Channel time available on a non-discriminating basis for non-commercial access programming by residents of local non-profit organizations (ie: government, education, community events, and general information).
- **Educational Access:** Channel time for non-commercial educational programming only (ie: School Board meetings, school athletic events, graduation).
- **Government Access:** Channel time reserved for non-commercial government programming only (ie: Selectmen, Planning Board, Zoning Board, Budget Committee meetings)

Depending on the cable TV franchise contract, the local channel access costs are generally funded by the contract through equipment provided by the cable service provider and franchise fees. These costs are built into the monthly cable fees paid by subscribers.

The Cable Access Channel Committee had meetings and discussions with the following:

- Jerry Reese of A T & T Broadband, Fremont's cable service provider
- Local Access Channel staff and volunteers from Chester, Salem, Epping, and Hudson
- A supplier of video equipment

Additionally we toured Chester's live broadcast meeting room and studio facilities

Fremont's current contract covers twenty (20) years and runs from 1988 to 2008. The contract calls for some equipment to be provided to the Town in the beginning of the contract and requires that the cable company broadcast taped programming presented to it by Fremont. There is no ongoing franchise fee built into the contract. The Committee was unable to find any evidence that any equipment was ever delivered to Fremont. Until recently there had been little or no interest in the equipment or the ability to broadcast taped programming. Because of renewed interest, the ability to broadcast taped programming has recently been made available to Fremont through a location of AT&T in Exeter; although final details are not yet available.

If Fremont wishes to create its own cable access channel it will be necessary to:

1. Decide purpose of cable access channel, Government, Education, or Public Access.
2. Decide how the cable access channel will be operated and managed. The day-to-day operations could occur by individuals who are employees or volunteers. Minimally ten (10) hours of work per week would be needed. If multiple sites, portable cameras and taped programming is utilized, more hours would be needed

The management could occur in the following ways:

- a. By the Board of Selectmen directly
 - b. By an individual (employee or volunteer) who is appointed by the Board of Selectmen
 - c. By a Committee (employees or volunteers) who are appointed by the Board of Selectmen
3. Identify facilities for operations and equipment storage. Choose a meeting room or rooms for regular meeting taping and broadcasting. Cable and install necessary equipment. Possible facility locations include the Town Hall, Ellis School, and the Fremont Public Library.

(Consideration was given to the Public Safety Complex. Although good meeting facilities do exist, it was felt that because of the emergency nature of the operations of the building, that it was not a good choice.)

4. Identify equipment needs to be provided by the cable company or purchased. Install fiber optic cable from Exeter to Fremont.

5. The cost for the equipment not provided by the cable company and the fiber optic cabling can be funded by an appropriation at a Town Meeting or by incorporating these costs into the current cable franchise contract. Assuming expenses of roughly \$17,000 and fiber optic cabling costs of approximately \$42,000; and \$4,500 per location for a single camera live broadcast capacity; a one time impact on the tax rate of under \$0.32 per \$1,000 of valuation would be needed if this were taxpayer funded.

On the other hand if these costs were incorporated into the current cable contract, they could be recovered from subscribers as a franchise fee included on their monthly bill. Depending on actual costs and the number of subscribers it is estimated that the additional cost would be approximately \$1.00 per month (per subscriber) for the five year remaining duration of the existing cable contract.

Some of the benefits of a community access channel would be:

1. Development of a Town bulletin board which can post public meeting schedules, public contact information and a listing of community events.
2. Inform the public of matters of community interest such as schedule changes or needs for volunteers or donations.
3. Minimize the need for a community newsletter and the cost associated with it.
4. Creates a video record of public meetings and may enhance community awareness of Town and School government.

Drawbacks to creating a community access channel include:

1. Not all residents have access to television cable services and not all cable subscribers receive their cable services from the same head end and therefore some would not have access to a Fremont access channel.
2. Televising public meetings may alter public meetings in terms of openness of discussion.

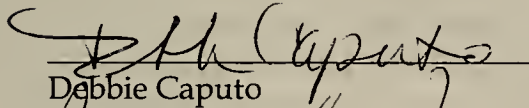
In summary, if Fremont decides to have a community access channel this study committee recommends the following:

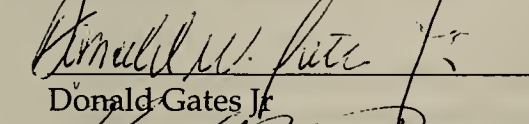
1. The purpose should be public access (PEG).
2. Space in the Town Hall should be identified and developed for storage and studio operations.
3. Funding for the equipment, cabling, and operating supplies be achieved by amending the existing contract with Fremont's current TV cable company and establishing a franchise fee to recover the costs from subscribers over the remaining terms of the current contract.


4. The management of the community access channel occur by a committee appointed by the Board of Selectmen.
5. The day to day operations occur through the use of volunteers.


Respectfully submitted,

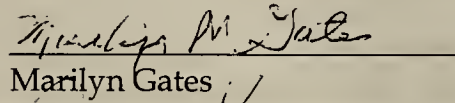
Cable Access Study Committee Members

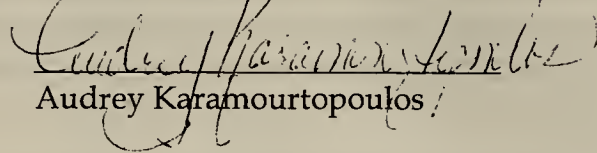

Debbie Caputo


Donald Gates Jr


Neal Janvrin


Gene Cordes


Marilyn Gates


Audrey Karamourtopoulos

Mike Miller

REPORT OF THE CEMETERY SUPERINTENDENT

We have four public cemeteries in Fremont. This includes the Village Cemetery on Main Street; the Leavitt Cemetery on Leavitt Road; the Currier Cemetery on South Road; and the Sleeper Cemetery on Martin Road.

There are also several; private cemeteries throughout town. One on top of Beede Hill Road; one behind Effee Hooke's farm house on 111A a half mile before the Danville town line; and there is also one behind the former Pettengill House at 910 Main Street.

We have very few lots left in the Village Cemetery. However, in the Leavitt Cemetery there are lots enough to last the Town for a long time, perhaps as much as two or three generations.

The cost of each cemetery lot is three hundred dollars (\$300). This is paid to the Town Clerk, who obtains lot information from the Superintendent and prepares a deed to such lots. She and the Board of Selectmen sign this deed, and return it to the buyer for recording and proper safekeeping. Of these funds, \$80 are for the sale of the lot; and \$220 go to the Trust Funds for perpetual care of cemetery lots.

Dick Rand and Roland Kimball are the grave diggers. They have had that job since 1960 and they are good at it.

Sue Boden and I take care of the upkeep of all cemeteries. All of the equipment is owned and maintained by the Town of Fremont. Sue and I enjoy working in the cemeteries. We also take care of the grass cutting at the Old Meeting House, and last of all, cut the grass at the Town Hall. We are looking forward to another year.

Cemetery Rules and Regulations

- Flowers are allowed to be placed around monument.
- There will be no planting of shrubs or trees in any of the Cemeteries.
- No flaming ornaments of any kind are allowed.

These rules and regulations are per order of the Selectmen of Fremont.

Thank You for your cooperation.

Respectfully submitted,

Don Denney
Superintendent of Cemeteries

REPORT OF THE CONSERVATION COMMISSION

This year's major focus for your Conservation Commission was to bring forward for residents' consideration a ballot amendment THAT, IF PASSED, WOULD designate an approximately 1,500 acre parcel known as Spruce Swamp in the middle of Fremont, as a prime wetland, as defined by NH State Law. In March 2003, on Town voting day, residents will have the opportunity to accept or reject his ballot proposal. Please remember that Town voting day is Tuesday March 11, 2003. Polls are open 8:00 am to 7:00 pm at the Safety Complex. It is on voting day that paper ballots are cast for town officials, and also amendments such as this one.

Spruce Swamp is Fremont's most important environmental resource. It is the largest contiguous wetland in Rockingham County. It sits on top of the town aquifer and is responsible for purifying and replenishing every well in Fremont. Since we have no public water supply, safeguarding the source of our drinking water is a very high priority. Were the swamp to become polluted, or damaged by construction, we as residents would pay a dreadful price — the loss of abundant, clean water. Designating Spruce Swamp as a prime wetland is the single most effective step we can take in protecting our wells.

Spruce Swamp also serves a vital role in flood control. Serious floods can and do occur in our community; many residents remember the severe floods in the mid 1990's when homeowners along the Exeter River suffered property damage and when downstream a portion of Route 101 collapsed. A large wetland, such as Spruce Swamp, acts as a giant sponge to hold back flood water. Without it, the area would experience more frequent and more severe flooding.

The Swamp is also a beautiful and unique environmental treasure, home to abundant plant and animal species, some rare and endangered. It offers enormous educational possibilities for our children and recreational possibilities for ourselves, such as hunting, nature appreciation, and exploring.

While it is true that all wetlands are already protected by both town ordinance and also by state law, in practice this protection is weak. Exceptions are routinely granted allowing dredge and fill and other construction activities in ordinary (non-prime) wetlands. The applicant has only to show that avoiding the damage to the wetlands would be expensive or that he or she has chosen the least damaging of several alternatives. However, once an area is designated a prime wetland — as this amendment seeks to do — protection is much stronger. To disturb a prime wetland an applicant must show that the proposed activity causes no damage.

It is also important to know that prime wetland applications and enforcement are done entirely by the state. This means no additional expense to the town and hence no

effect on the tax rate. Put another way, this proposal does not involve a request for town funds and does not affect the town budget.

Using the most modern and accurate methods available, the exact wetland boundaries of Spruce Swamp were surveyed this summer. The result is a detailed map, upon which has been superimposed the town tax map, so that everyone can see exactly the areas affected. This map is available for inspection at the Town Hall during normal business hours.

Following the legal procedures spelled out in the authorizing state legislation, your Conservation Commission undertook this survey and then forwarded its recommendation (that Spruce Swamp be designated a prime wetland) to the Planning Board. That Board endorsed it and conducted the required public hearings. As stated above, the result is the proposed Spruce Swamp Prime Wetland ballot amendment that you will have the opportunity to vote on in March. In addition to being supported by the Planning Board, the amendment is also endorsed by the Selectmen.

In addition to working on the Spruce Swamp initiative, the Conservation Commission discharged its responsibilities to review dredge and fill applications, and to monitor compliance with environmental laws. The most significant development project that we reviewed is a new subdivision near Karlin Road. This area is close to the northeast corner of Spruce Swamp and we are happy to report that the developers granted the Town a 13 acre conservation easement along the border with the swamp area, which will provide adequate protection.

As population and building increase, pressures on the resources that make life in town pleasant and even possible also increase. Our town, our homes basically sit on top of our drinking water. Everything we allow to fall to the ground winds up eventually in some form in our and our neighbor's stomachs. Think twice about that oil leaking from your car, the chemicals on your lawn, the substances in your septic system.

The photographs on the next page highlight Spruce Swamp in winter; and were taken by Commission Member Bill Knee.

Respectfully submitted,

The Fremont Conservation Commission

John Whiteside, Chairman

William Knee

Kathryn Braun

Brad Houston

Hjalmer "Andy" Anderson

Judi Blumenthal, Alternate

WINTER 2002 IN SPRUCE SWAMP



*Tracks in the Snow
Winter 2002*



Beaver Bog



Open Water

Open View of Spruce Swamp



*Photos Courtesy of Bill Knee
Fremont Conservation Commissioner*

REPORT OF THE EXETER RIVER LOCAL ADVISORY COMMITTEE

The year 2002 marked the Exeter River Local Advisory Committee's (ERLAC) sixth year. Education of the general public and local decision makers remained top priorities, with the production of a beautiful brochure highlighting the river and all it contributes to the region. Mother Nature sent a late snow and sleet storm to Exeter for the 2nd Annual Exeter River Alewife Festival held on May 18th, keeping migrating Alewives and river supporters from attending. Plans are already underway for the third Festival next May.

For a third year, ERLAC representative Patrick Seekamp of Brentwood and his brother Michael led another wonderful workshop on vernal pools at the end of April. Children and adults spend hours in the Danville Town Forest identifying salamanders, turtles and other creatures. Development of forest land threatens vernal pools in every watershed community.

Protection of open space and wildlife habitat were topics of discussion at monthly ERLAC meetings. With support from the NH Estuaries Project, ERLAC representatives and staff from the Rockingham Planning commission met with Planning Boards and Conservation Commissions in the watershed to recommend strengthening land use regulations to protect shoreline and uplands.

For 2003, ERLAC will be hard at work on the 3rd Annual Exeter River Alewife Festival, held along the river on May 31st in Founder's Park in Exeter. Local Conservation Commission, Arts Associations and Historical Societies are invited to join us as we celebrate the natural, historical and cultural diversity of the watershed.

ERLAC continues to meet the fourth Tuesday of each month at 7:00 pm in the conference room at the Rockingham County Nursing Home in Brentwood. There is one representative position open from the Town of Fremont. Please call the Rockingham Planning Commission at 778-0885 for more information.

REPORT OF THE FIRE DEPARTMENT

To the Residents of Fremont, NH - Where does the time go? From 1956 to 2002, I've spent 46 years as a member of the Fremont Fire Department.

When I first joined, we had a 1932 Lincoln car made into a fire engine, a 1936 Chevrolet oil truck made into a tank truck and a 1926 Model T commercial fire engine using soda and extinguisher system. Later we sold this Model T to Gas Light Village in New York.

Today we have a 2002 American LaFrance Class A Engine, a 1988 Mack Tanker combination, a 1980 GMC 1250 gallon pumper, a 1976 Mack 7600 gallon tanker, a 1960 GMC engine made into a forestry truck, a 1978 homemade 6 wheel drive forestry tanker, a 1954 Army surplus Dodge 4x4 for woods work, a ridged hull inflatable boat purchased by the Firemen's Association. We also have a Dive Team and a Cold Water Rescue Team and a new 16 foot special services trailer for Hazmat equipment with high angle rescue equipment and lighting. It also has a place for the Dive Cold Water Teams to store equipment as well as a place to dress. We can also use this trailer for a decontamination unit. This was done with no cost to the taxpayer.

In 2002 the Firemen's Association sponsored a drive to purchase a thermal imaging camera. This was quite successful. We wish to thank everyone who donated so generously.

Membership is still growing and training is doing well. We recently had two graduate from Firefighter I and one more complete Firefighter II. Congratulations to all of you who have taken these courses to keep up with standards at a sacrifice of more than 200 hours, per person.

My duties are also growing with the Town's growth. There are more inspections and more plans to review due to new subdivisions. Many requests for information from builders and residents are coming in regularly. It is difficult trying to keep up on rules and regulations and technical bulletins on equipment and repairs.

It is becoming more difficult and expensive to keep up with regulations from NFPA. For example, pump testing is \$400.00 per pump, per year, which seems often for the small town department. Hose and ladder testing has to be done every two years. SCBA (Air Pack) is done every year (we have 16) and SCBA bottle testing (32) every five years and extinguishers tested every year. This all takes time and money.

Starting January 2003, the State Department of Environmental Services has BANNED ALL back yard trash burning in barrels. This goes along with a long list of other items. There are handouts at the Safety Complex and Town Office regarding this order. The Building Inspector also has copies.

The State Department of Resources and Economic Development, Division of Forestry Lands, REQUIRE A PERMIT for outside burning. They also have a list of what is permissible to burn outdoors; and when you can burn. Handouts for this are also at the above-listed locations. PLEASE call Dispatch and let us know when and where you are going to burn. Someone will always see smoke and report it which we must check out. To get a PERMIT or advise us you are going to burn, call RAYMOND DISPATCH at 895-4222. They will in turn call one of the officers on duty and they will call you back with a permit. By State law NO PERMITS can be issued until 5:00 PM unless it is raining or surrounded by snow. Thank you for your help in this matter.

Now for the THANKS to the Department and Association members and their significant others for all the time spent with the Fire Department. Also the staff in the Police Department, Town Office and Fire Department Office. I also wish to thank all the people and businesses who donated to the Fire Department, be it labor, materials, advice, equipment or funds.

To residents with long driveways, PLEASE make sure there is a street number in plain view at the end of the drive. ALSO, please clear snow away near your home so you can park two pieces of fire apparatus side by side. If equipment is parked one behind the other it becomes difficult to work and shuttle water. Do not clear over an area over your septic system as this will not support the weight of the equipment. One last request, PLEASE keep fire alarm systems serviced and clean. False alarms cost money and cause unnecessary risks.

In reference to the September 11th events - we have received many paintings, letters, poems and donations. I would like to share with you an experience that Betty and I had on Sept 8th this year. We attended the State Firemen's convention at Waterville Valley and early on Sunday morning we went to top of the mountain for a sunrise ceremony. Sponsored by the Waterville Valley Police and Fire Departments, it began with a color guard from many Departments. They had a fly over by the Connecticut National Guard and a female firefighter, Lt Meredith Lund, sing the Star Spangled Banner. A Department Chief from FDNY also spoke, I will never forget this beautiful warm Sunday morning, seeing the formation of A-10's coming out of the Valley mist and fly the missing man formation while Meredith Lund was belting out the Rockets Red Glare. After the fly over, a US Senator stepped to the microphone with tears in his eyes and said "God I am Proud to be an American". He just could not do his speech as he was so emotional. I will never forget this ceremony.

Respectfully submitted,

Richard C Heselton
Fire Chief

REPORT OF THE FREMONT FOREST FIRE WARDEN AND STATE FOREST RANGER

The Fremont Forest Fire Warden, Fire Department, and State of NH Division of Forests and Lands cooperate and coordinate to reduce the risk of wildland fires in New Hampshire. To help us assist you, contact your local Fire Department to find out if a permit is required before doing **ALL** outside burning. Fire permits are mandatory for all outside burning unless the ground where the burning is to be done (and surrounding areas) is completely covered with snow. Violations of RSA 227-L: 17, the fire permit law and other burning laws of the State of NH are misdemeanors punishable by fines up to \$2,000 and/or a year in jail. Violators are also liable for all fire suppression costs.

A new law effective January 1, 2003 prohibits residential trash burning (RSA 125-N). Contact NH Department of Environmental Services at (800) 498-6868 or www.des.state.nh.us for more information.

Help us to protect you and our forest resources. Most New Hampshire wildfires are human caused. Homeowners can help protect their homes by maintaining adequate green space around the house and make sure that the house number is correct and visible from the street. **Only you can prevent wildland fires.** Contact the Fremont Fire Department by calling Raymond Dispatch at 895-4222 or the Station at 895-9634; or the NH Division of Forests and Lands website at www.nhdf.l.com or call 271-2217 for wildland fire safety information.

2002 FIRE STATISTICS (All fires reported through November 10, 2002)

TOTALS BY COUNTY

of Fires & Acres

Belknap	52	13.5
Carroll	80	10.5
Cheshire	39	17
Coos	3	2.5
Grafton	53	21
Hillsborough	108	54.5
Merrimack	94	13.5
Rockingham	60	25.5
Strafford	31	23
Sullivan	20	6

CAUSES OF FIRES REPORTED

Illegal	7
Campfire	31
Smoking	32
Children	32
Lightning	36
Rekindle of Permit	3
Arson	31
Miscellaneous	356 *

*Includes power lines, fireworks, ashes, debris, railroad, structures, equip, etc

TOTAL 942

	2002	2001	2000
Total Fires	540	942	516
Total Acres	187	428	149

REPORT OF THE FOOD PANTRY

The Fremont Food Pantry has seen its busiest year in 2002. As the economy continues to change and the unemployment rate rises, the demand for our food pantry has increased as well.

We witnessed some very sparse food shelves this past spring and summer, but were relieved by food drives that were sponsored within the community. The annual food drives by the Post Office, Ellis School, and the local Scouting Troops were extremely successful. These food drives helped us to restock the pantry and were a blessing to us more than words can describe.

The Pantry continues its efforts in helping residents in need year round. As always, we provide holiday food baskets at Easter, Thanksgiving, and Christmas.

The Food Pantry is a non-profit organization that runs solely on donations from people and organizations within the community. Although the demand is higher in the winter months, we are in continuous need of non-perishable items and monetary donations year round.

In closing, we would like to take this opportunity to thank all of you who have generously donated to the pantry. Your continued financial support and volunteerism is greatly appreciated.

Respectfully submitted,

Debbie Burke
Kathy Arsenault
Stephanie Sim
Karen White
Kathi Picone

"Individual commitment to a group effort – that is what makes a team work, a company work, a society work, a civilization work."

- Vince Lombardi
(1913 - 1970) US Football Coach

REPORT OF THE HEALTH OFFICER

My thanks to all the residents of Fremont in 2002 for remaining healthy and keeping health hazards to a minimum. We had no dead crows or bluejays that tested positive for West Nile Virus.

The culprit this past year was the deer tick and there were some reported cases of Lyme Disease in town. We do hope that these cases were found and tested soon enough to prevent future debilitating symptoms.

You do need to check yourself and any members of your family carefully for the tiny deer tick every time you have been out in the grass, garden, or fields. They do not fly but do crawl onto branches or tall grass where they can be brushed off onto you. If you have pets that go out of doors, they need to be checked for ticks every time they come back into the house.

The State Laboratory will be testing crows and bluejays for West Nile Virus again this coming summer. If you find a dead crow or bluejay, do not touch it. Please call the Health Officer at 679-8630, the Police Station at 895-2229, or the town Hall at 895-2226 as soon as possible to report the exact location of the dead bird.

The NH Department of Environmental Services has informed the town that private well owners should have their wells tested for safety regularly. Only a water quality test, by a competent laboratory can assure that your family is protected. Drinking water from private wells in New Hampshire sometimes contains contaminants at levels that can pose health risks. A few private wells are being monitored for Methyl t-butyl ether (MTBE gasoline additive) but most of the wells in Fremont contain manganese and iron that may cause an odor and are not considered to be harmful to your health. However, they do cause stains.

The following contaminants, some occurring naturally and others man-made, have been found in private well water in New Hampshire:

- | | | |
|-----------|------------|--------------------------------------|
| * Arsenic | * Bacteria | * Flouride |
| * Nitrate | * Radium | * Radon |
| * Sodium | * Uranium | * Volatile Organic Chemicals (VOC's) |

My grateful thanks go to all the officials and employees of the Town that helped me this past year to make my job easier and more fulfilling. Stay healthy and enjoy life!

Respectfully submitted,

Trudie Butler
Health Officer

REPORT OF THE TOWN HISTORIAN

Life in Fremont continues to be engaging, interesting, and exciting as residents continue their march into the 21st Century.

Town records for 2001 reveal that the FIRST CHILD born in the 21st Century from Fremont is BENJAMIN SCOTT MURPHY. He was born January 9, 2001 and is the proud son of Jay & Maribeth Murphy. Ironically, the first Fremont death in the 21st Century was that of Aubrey S. Thomas who died on January 9, 2001. The first couple married in Fremont in the 21st Century was Brian P. Hopkins & Maribeth Iavolo, both of Fremont on Jan. 30, 2001.

The last Fremont child born in the 20th century was AARON MICHAEL ROGERS, son of Richard & Sharon Rogers, born December 12, 2000. The last couple to be married in Fremont in the 20th Century was John P. Bergin of Fremont & Carol A. Burnham of Dover, NH on November 15, 2000. The last Fremont person to die in the 20th century was six-month-old Kiera Federico-Bunker, twin-daughter of Richard E. Bunker & Susan Federico on December 19, 2000. Ironically, Kiera Federico-Bunker & Aubrey S. Thomas both lived opposite each other on Danville Road.

The year 2002 started off with Fremont dominating newspaper headlines thanks to an unusual onslaught of newsworthy events that happened in January.

On January 4, 2002, 18-year-old Elijah Wallace of Brentwood was caught by Fremont Police hiding in the closet of a house on Bean Road which he had broken into. He claimed he was making and sending anthrax-tainted letters to government officials in Washington D.C. - including the President of the United States. These threats caused serious concern during the autumn of 2001 because the nations' national security was already in a heightened state of alert due to the Attack On America which took place on September 11, 2001. The United States was already fixated upon, and fearful of the damage and deaths caused by several anthrax letters that had been sent through the U.S. Mail Service. Mr. Wallace brought unwanted national attention to Fremont as his arrest and story was circulated in countless newspapers and media across the nation. He plead guilty and is currently serving jail time as a result of his ill-conceived actions.

Main Street resident, Brad Shattuck reported to local police that he and his family witnessed two UFO's hovering over the Olson Gravel Pit (nearly opposite Jimmy Dean's Restaurant) during the evening of January 16th. "There was no sound, not a hum, not a whisper, from the two large Unidentified Flying Objects as they floated one above the other," said Shattuck. This sighting brought back to mind for many long-time Fremont residents, the late summer of 1965 when several UFO's were sighted around Fremont - mostly down by the Route 107 Powerlines - as well as throughout southeastern New Hampshire. The 1965 Fremont Sightings were published in the national best-selling

book titled: "Incident At Exeter" by John G. Fuller. Millions of copies of this book sold throughout the nation after it was published in early 1966.

Tragedy struck Fremont at 62 Cavil Mill Road on the morning of January 26 when 37-year-old Pierre Bouraphael was accidentally shot dead in his home. This was the first accidental gun shooting of a Fremont resident since 1947. That year Jennie West was accidentally shot to death by her son while sitting in her living room in an apartment house that formerly stood until 1995 on Main Street where Glen's Auto Sales is currently located. Mr. Bouraphael operated a popular Lebanese Restaurant in East Hampstead, NH at the time of his death.

In the on-going saga of Fremont trying to form a Cooperative School District with neighboring towns, it was again disappointed. A proposed 10-year tuition contract between Epping & Fremont failed when Epping voters decisively nixed a proposal to build a brand-new High School in March 2002. After this vote, Fremont at it's Annual School District Meeting voted overwhelmingly to NOT build it's own Middle-High School for a second year in a row, but did strongly vote in favor of forming a four-town School Cooperative with Deerfield, Auburn & Candia. The so-called Rockingham Cooperative School District subsequently failed at the March 2002 School District Meetings when Auburn opted NOT to form the Cooperative - preferring to stay with the Manchester School District. At a subsequent Three-Town School Cooperative vote held in May, Candia then decided NOT to support a three-town cooperative without Auburn in the fold. Despite Deerfield barely approving the May vote, and Fremont overwhelmingly supporting the three-town Co-op proposal, it became obvious that attempting to form a two-town co-op between Fremont & Deerfield would not pass in Deerfield - especially since Concord began courting Deerfield to tuition its students to Concord High School - thus solving Deerfield's school dilemma for at least another ten years. Therefore, it was decided in May to disband the Rockingham Cooperative School Planning Board. Fremont was now back at first base with no where to go with it's High School options. At the time of this writing, talks between Fremont and Sanborn Regional High School in Kingston may yet bear fruit. Only time will tell.

Liberty Square Market (formerly Vining's & Bosworth's Market) re-opened in late January after a 3 1/2 year closure. Originally built as a 2 1/2 story building, this ancient landmark was opened as Daniel B. Chase's Store in 1820, and is one of the oldest general stores still operating in New Hampshire. It suffered from serious fires in 1934 and 1985. After the fire of 1934, the second floor of the building was eliminated and the roof lowered to it's present 1 1/2 story appearance. The store takes it's current name in honor of LIBERTY SQUARE - where during the raising of a Liberty Pole in Fremont Village, a Civil War Riot took place on July 4, 1861 - the first Civil War Riot to take place in New England.

The new Fremont Public Library was opened to much applause and gratitude on

September 15 when over 350 people attended the Open House. A short speech of thanks & appreciation was given by Library Trustee Matthew Thomas, followed by a ribbon-cutting ceremony where Librarian Barbara B. Bassett proudly cut the red ribbon. Residents beamed from ear to ear when touring for the first time their new modern library - a genuine testimony to the far-sighted vision of Fremonters who recognized the long-over-due need for such a practical and sensible library facility. This Open House took place exactly 108 years to the day when Fremont opened its first Public Library Building (opposite Liberty Square Market) in 1894. The opening of this new, modern facility truly represented one of the great memorable days in Fremont's history.

The Fremont Memorial Ballfields underwent major renovation in 2002. Additional land was cleared to make way for more ballfields as well as a storage and concession stand building. These ballfields date back to 1973 and have proven a real asset to the Town and its athletic programs ever since. Fremont has fielded some outstanding soccer & baseball teams during that 30 year period. Those unstoppable and phenomenal FREMONT OUTLAWS have again captured the state title for the THIRD year in a row for their class division. To say the least, these dynamic soccer players have brought immense pride to the town of Fremont. Let this fair warning resonate from one end of New Hampshire to the other - DON'T EVER under-estimate these determined young Fremonters - they are famous for their hard work and amazing comebacks! Kudos for a job well-done!! Keep up the good work.

George Steele became Fremont's honored recipient of the Boston Post Cane in May as the town's oldest resident. Mr. Steele observed his 90th birthday in June.

Fremont lost its last two centenarians during 2002. Mildred (Emerson) Hall aged 103 years, 4 months & 20 days died on June 5 at Fremont. She was born in Fremont on Jan. 16, 1899. She was followed by Ruby (Brown) Weir who died on August 5 at age 103 years, 7 months & 7 days at Bedford, NH. Ruby was born at Fremont on December 29, 1898 and spent much of her life in Manchester. Both of these residents have the unusual honor of having lived in three separate centuries.

A large cache of firearms and ammunition were found at Fremont Storage on Main Street when two robbers broke into a storage unit in October and accidentally discovered this jackpot collection of weapons and ammo - much to the dismay (and probably surprise) of Lawrence, Massachusetts Police Sergeant - John Sapienza. Sapienza allegedly stole some of the weapons and ammo from the Lawrence Police Department where he worked. Mr. Sapienza has been indicted on three counts of theft by receiving stolen property.

The largest Fremont voter turnout during a non-Presidential Election year, took place on November 5th when 1,175 voters participated in the election. Unfortunately, it was still a poorer turnout than in our neighboring towns.

A new office for the Town Clerk was built on the first floor of the Town Hall in 2002. The room occupies the space originally used in the Town Hall (when dedicated in 1911) as a coat room and ticket booth. Later two restrooms were built out of space originally occupied by the ticket booth and the formerly larger coat room. These two restrooms, and the remaining portion of the old coat room, were all eliminated during Town Hall renovations in 1989.

Fremont successfully won its appeal in the NH State Supreme Court requiring the Town to NOT pay over \$90,000 to MDR Construction and Torromeo Industries for presumed lost revenue caused by the town's 1999 Growth Control Ordinance being ruled invalid by a lower court in 2000.

OTHER NOTABLE EVENTS in 2002

The winter of 2001 and 2002 had very little snow. Spring had a small amount of rain, but the summer of 2002 was very hot and muggy with very little rain. The drought continued over from 2001. There was an unusual pro-longed foliage season with leaves staying on the trees as late as early November. Usually most leaves fall off by the end of October. But for a few exceptions, the foliage was drab and not overly picturesque around this section of the state. We had a very unusual 12 inch snowstorm on Christmas Day. It was the first time in decades that a significant snowfall took place on this popular holiday.

Jimmy Dean's Restaurant at 665 Main Street opened in early June of 2002. This eatery quickly gained notoriety for its food and good service when it received excellent reviews in local newspapers.

The Poplin Way Assisted Living Facility opened in June as part of the Colonial Poplin Nursing Home complex at 442 Main Street.

The Glass Blossom Flower & Gift Shop at 518 Main Street opened on July 20.

Fremont Storage at 15 Main Street erected two new large storage buildings directly behind the old Laundromat building that was built in 1973.

A flagpole was erected for the first time in the Fremont Village Cemetery in 2002; and a new handicap ramp was built on the west porch of the historic 1800 Meeting House. The Meeting House was also painted this year.

During the summer, the section of Tavern Road between Lynnette Lane & 117 Tavern Road was paved for the first time.

The 2002 Grass Drags & Water Racing Event held each year since 1985 on Peterson's

Fields on Martin Road, attracted roughly 12,000 spectators despite a wet, rainy Columbus Day Weekend.

The Fremont Historical Society held several interesting programs including "Fascinating Highlights of Fremont History; Crime, Criminals & Tragedies in Fremont;" and a Tour of the Old Meeting House & local Graveyards - all designed to help educate and entertain both old and new residents alike in the truly amazing heritage of our special town. The Society hopes to sponsor several more interesting programs in 2003.

New homes were built on Compromise Lane and Treaty Court in the very southwest corner of Fremont just over the Sandown town line. Many other new homes, barns, garages, and out-buildings were built throughout the town in 2002.

The Fremont Conservation Committee has held Public Informational Meetings to help inform townspeople about the importance of preserving and protecting one of Fremont's most important environmental assets - Spruce Swamp. This huge swamp has contributed immensely to the natural and social history of the town, not to mention some fascinating legend & lore associated with this massive wetland. More informational meetings will take place in 2003.

Two important hardcover books featuring unique bands, singers and music around America, feature the fascinating story of "The Shaggs" - Fremont's pioneering all-girl band of the late 1960's. This band is considered so unique that each book features the story of the "Shaggs" in their first chapter!

The population of Fremont in 2000 was 3,510, as of 2002 it has crept up to 3,700+

MANY THANKS to all Fremont residents who do so much to perpetuate and preserve Fremont's history and landmarks. Your support is most appreciated. With the ever-accelerating pace of life, and the constant growth around our town and region, it becomes more and more important each passing day, to protect, preserve, and promote our local heritage. It is after all, a fact, that we are unconsciously influenced by our immediate surroundings & youthful experiences which will most likely, define who we are, and what we'll become as individuals. Hopefully, the people, places and events that make life so interesting in Fremont, has been a positive, meaningful experience for the majority of its residents. Thanks for all you do to help keep it that way.

Respectfully submitted,

Matthew E. Thomas
Town Historian

REPORT OF THE FREMONT PUBLIC LIBRARY

PETTY CASH

Receipts

Cash on hand 12/31/01 \$ 70.46

Donations 338.00

Total Receipts \$408.46

Expenses

Postage & Supplies \$176.59

Moving Expenses 49.00

Post Office Box 28.00

CASH ON HAND 12/31/02 \$154.92

BOOK CIRCULATION

Adult Fiction 2315

Adult Non-Fiction 624

Children 2566

Audio Tapes 461

Miscellaneous (Video, Magazine, Etc) 122

Total Circulation 6088

*"Take control of your destiny.
Believe in yourself.
Ignore those who try to discourage you.
Avoid negative sources, people, places, things and habits.
Don't give up and don't give in."*

-Wanda Carter

REPORT OF THE LIBRARY TRUSTEES

This has been an exciting and memorable year for all Fremont residents who appreciate using the services of a Public Library. On Sunday, September 15, 2002 – exactly 108 years after the first Fremont Library was dedicated in 1894 – over 350 Fremonters proudly dedicated their new 7000 square foot Library on Jackie Bernier Drive. Needless to say, this was a very proud moment for our town. It symbolized that Fremonters recognized the need to modernize and enhance its library services which are essential for any growing community as it embarks upon the new 21st Century. Finally, after 37 years of the old library being located in a former one room schoolhouse, Fremonters took a giant leap in 2002 by moving into a modern, practical, and efficient library building. For all this, the Library Trustees, Librarian, Library Building Committee, and Friends of the Fremont Library extend a very deep sense of gratitude and appreciation to all the many townspeople who helped make this long-awaited dream a reality. This building symbolized the great pride Fremonters take in their community, a town that values its proud heritage as well as its promising future. As a result, this building is dedicated to all those Fremonters who have VISION. A vision to expand and improve the library and educational needs of our citizenry in an ever-changing world; a vision to recognize the promising potential existing within all residents who desire to better themselves in ways that only a library can truly help to foster; and a vision to appreciate, respect and nurture forever our natural environment, our priceless heritage, and the dynamic potential of the special people who make up this outstanding community called Fremont. Whether realized or not, we are all very fortunate to be part of such a great town. Indeed, in such a meaningful way, a potentially better future for all who care to use this worthwhile institution.

Fremonters immediately took advantage of the new library facility after it was dedicated. Library cards jumped from 750 to 932 in just three months. The monthly book circulation figures jumped from 370 to 927, and the growth rate has continued at a rapid pace. The Community Room has already proven to be a big hit, not to mention the several Story Hours, computers, research tables, new books, expanded magazines, and the popular book bargain sale rack. The relaxing and welcoming atmosphere has been especially enjoyed by patrons.

A Children's Librarian (Lynda Miller) and a Library Aide (Cathy Murdock) were added to the existing staff in August. Along with Barbara Bassett Librarian, and longtime Assistant Librarian Marlene Emery, all worked very hard and diligently in transferring books, furniture, supplies, etc from the old library to the new in August and September. Many thanks to Steve Turcotte and crew of Smart Move, for donating time, equipment and expertise in packing and moving loads of books; Richard Butler for donating truck time to relocate the storage trailers; Lucent Technologies for the donations of large amounts of furniture and fixtures; as well as to Reese Bassett, Neal Janvrin, Dick Rand, Dick Heselton, and Heidi Carlson, for assisting in setting up furniture, moving books, etc. Their valuable and timely assistance during this hectic

move was greatly appreciated. Thanks also go to the Fremont Selectmen, Don Strople of April Showers Lawn Irrigation, Lee & Rita Danley of Danley Demolition, Joe Gancarz of Brentwood Farms, Bob and Mary Stiner, The Friends of the Fremont Library, and also to all those who donated, or assisted in the 2nd Annual Fremont Library Golf Tournament which was another wonderful success. The donation of countless new books, magazines, equipment, furniture, and supplies by so many supportive townspeople, certainly speaks volumes for the fine town in which we live.

The Friends of Fremont Library worked very hard again this year hosting several enjoyable and informative programs in addition to publishing an excellent new FREMONT COOKBOOK. These cookbooks make wonderful gifts for almost any occasion, and can still be purchased at the Library and Town Hall. The hard work and dedicated efforts of the Fremont Friends is always genuinely appreciated.

The Trustees, Library Staff, and volunteers will continue to work hard in 2003 to make this new Library truly worthy of your support and patronage. Again, many thanks to one and all, whose support, encouragement, and thoughtful contributions, made this much-needed new Library a wonderful reality for the Town of Fremont.

Respectfully submitted,

John J Hennelly

Barbara D Baker

Matthew E Thomas



Published by C. E. Beede

View from Station, Fremont, N. H.

Main Street near Scribner Road and old Railroad Station
Matthew E Thomas Collection

Circa 1910-1914

Fremont Public Library

Construction Cost Summary

VENDOR	DESCRIPTION	AMOUNT
Dennis Mires The Architects	Architectural services	71,557.15
Milestone Engineering & Construction Inc	Construction and Engineering	890,457.94
Petty Cash Disbursements	Miscellaneous postage expense	13.25
	Telephone system purchase	162.53
NH Municipal Bond Bank	Bond Bank Fee	6,000.00
Devine Millimet & Branch	Bond Counsel Fee	1,659.67
NH DES Subsurface Systems Bureau	Septic System Application Fee	90.00
John Turner Consulting	Concrete & Compaction Testing	1,460.00
Public Service Company of New Hampshire	Electric service changeover	1,332.60
Graf Brothers Leasing Inc	Trailer rental and moving	3,880.00
Criteria II Ltd	Furniture	42,899.84
The Window Within	Window treatments	3,107.10
Williams Communications Inc	Telephone system installation	2,472.35
NHMA Property Liability Trust	Added insurance premium	171.24
Secondwind Environmental Inc	Water Conditioning System	2,750.00
Town Employees - Payroll Expense	Labor - trailers	444.60
Keach-Nordstrom Engineers	Septic System Design Revisions	543.90
Bestway Disposal Inc	Haul one dumpster	175.00
Reedy Signs & Designs	Library Sign	5,900.00
Atlantic Computer Consulting Inc	Internet and Computer Hookups	564.00
Consolidated Plastics Inc	Floor mats and cleaning cart	283.59
G M Holmes Excavating	Site Work	310.00
Casassa & Ryan	Legal Review	250.00
Surplus Office II	60 Stackable Chairs - Community Room	2,400.00
John Hennelly	Video wall screen, TV and VCR	525.60
Viking Office Products	Audio Visual Cart Stand	299.96
Palmer & Sicard	Furnace	85.00
	GRAND TOTAL EXPENSES	\$1,039,795.32

SUMMARY of PROJECT EXPENSES

Total Appropriation (March 2001 Town Meeting)	\$1,057,500.00
Grand Total Expenses	\$1,039,795.32
Returned to General Fund	\$17,704.68

REPORT OF THE PARKS & RECREATION COMMISSION

The Town of Fremont Parks and Recreation Commission (Commission) organizes and manages recreational programs and activities for Fremont residents, and oversees the maintenance and upgrades of the Town owned recreational parks and fields. In 2002, the Commission was very productive with the help of many community members.

The summer program is a fun and safe six-week program for Fremont families with children between grades one and eight. This year, the children enjoyed several field trips, and programs involving arts and crafts, games, and other activities. About 55 children registered this past summer, and we look forward to another great summer program. The Commission is happy to welcome Robin Schew as the new director of the summer program, and we are thankful for her hard work and dedication to the program.

A playgroup is offered for community members with children under six. It is great place for children and parents to socialize, play, sing, read, and have fun. We would like to thank all the people who make these programs a success, with special thanks to Faith Levesque for her devotion to the play group for the past three years.

The annual Memorial Day parade and Halloween Party were well attended. This year, the annual tree lighting at the Safety Complex included caroling, crafts and refreshments, and a visit from Santa Claus. Many community members showed their support by attending these events as well as joining in with a helping hand. Participation and involvement is greatly appreciated and hopefully will continue to grow with our community.

The year 2002 marked commencement of construction on the recreation fields in Town. The much-needed improvements include new soccer and softball fields, a relocated little league field and play area, irrigation, a concession stand with restrooms and a track for walking or jogging. The project has presented many challenges, but we expect completion of construction activities in Spring 2003. Following completion of construction, we anticipate rededication of the little league field some time in 2003.

We are dedicated to continuing successful programs and seeking new ways to build the community through additional activities and programs. Without the volunteers from the community none of these activities would be possible. Special thanks to other organizations such as the Fremont PTA, Fremont Athletic Association, Ellis school employees, Board of Selectmen, Town Office Staff, and everyone who supported the community with your time.

We would like to thank our past member Veronica Cianciulli who served on the Commission last year and is moving. We would also like to welcome a new member Ralph Woekel. Their spirit of volunteerism is fundamental to the continued success of the Town of Fremont.

Respectfully submitted,

Renee M. King
Jon Benson
Jeff Rowell
Ralph Woekel
Veronica Cianciulli



Dedication of the Fremont War Memorial in front of Town Hall
September 25, 1920
Matthew E Thomas Collection

REPORT OF THE PLANNING BOARD

2002 was a busy and productive year for the Planning Board. The Board adopted amendments to rules and regulations as required by the State of New Hampshire and in response to the growing needs of the community. These amendments can be found throughout the Site Plan Review, Subdivision, and Excavation Regulations. The Board also updated the zoning articles and Capital Improvement Program, where appropriate.

Our representative from the Rockingham County Planning Commission, Mike Garrepy, has assisted us throughout the year. In addition, to participating in our meetings, he is available during regular office hours at the Town Hall. Our goal is to become more efficient and improve our time-service to those that interact with the Board.

Some highlights of the Board's activities were changes to the regulations regarding mobile home parks and fee changes. The Board also began review of impact fees in conjunction with the School Board. We also reviewed and supported the Conservation Commission on their Prime Wetlands area proposal.

This year the Board reviewed or acted upon the following:

SITE REVIEW

APPROVED

01/16	Eye 2 Eye Paintball	326 Main St Bldg #5	Anthony Lohnng
02/06	Fluid Transfer Products Inc.	97 North Road #6	Michael Miller
03/06	Triplex	337 Main Street	Jeremy Lennon
05/08	42'x80' Pole Barn	92 Scribner Road	Lee & Rita Danley
06/05	Four-plex	Treaty Court	Dakota Realty Trust
06/05	Four-plex	Treaty Court	Dakota Realty Trust
06/05	Four-plex	Treaty Court	Dakota Realty Trust
06/05	Four-plex	Treaty Court	Dakota Realty Trust
06/05	Four-plex	Treaty Court	Dakota Realty Trust
07/10	Glass Blossom	518 Main Street	Wm. & Melissa Copp
08/28	Fremont Storage (expansion)	25 Main Street	Thomas Parker
09/18	Dog Grooming	464 Beede Road	Renee King
10/16	Lennon Tool & Die	15 Barrell Run	Joel Lennon
12/11	Home based Taxi Service	305 Whittier Drive	Paul Doyle

DENIED

11/13	Seacoast Farms (expansion)	Shirkin Road	J. Galloway/B. Kelly
-------	----------------------------	--------------	----------------------

SUBDIVISIONS

APPROVED

01/09	Francis McCarthy/Dakota Realty Trust	Chester/Fremont/Sandown
	Map 1 Lot 035	5 Lots Multi-Family Units
02/13	Jacob Donigian	Rte107 & 111A
	Map 2 Lot 058	6 Lots Single Family Homes
05/08	Ferwerda Development Corporation	Route 107
	Map 2 Lot 02 & 13 Map 3 Lot 02	55 Lots Elderly Mobile Home Park
06/12	W. Turner Porter	off Karlin Road
	Map 6 Lot 064	20 Lots Single Family Homes
07/10	Ronald Moore	189 Beede Road
	Map 4 Lot 014	4 Lots Single Family Homes

DENIED

06/05	Gristmill LLC	Gristmill Road
	Map 2 Lot 173.12	8 Lots
07/10	Calvin & Della Highfield	Route 107 & Pond Lane
	Map 05 Lot 063	3 Lots

I would like to thank the Board members for their hours of dedicated service.

Vice Chairman Peter Gibb
Selectman Norman Martineau
Member Leon Holmes, Jr
Member Marilyn Baker
Member Scott Reid
Member Ron Brown
Alternate Member/Recording Secretary Kimberly Dunbar

I would like to thank Building Inspector/Code Enforcement Officer Paul Colby for his time and assistance.

The Board would also like to extend its most sincere thanks to Meredith Bolduc, who has been the Board's recording secretary since 1994. Meredith left this fall, to pursue career interests elsewhere. She has been a vitally important part of the Planning & Zoning Department for eight years. Her talents and energy are missed. We wish her the very best in her future endeavors.

A very special thank you to Heidi Carlson, Administrative Assistant and Kimberly Dunbar, Selectman's Assistant/Treasurer, for their extraordinary effort in assisting the Board in addition to their already hectic work load.

As always, if you have any input or concern, or would like to participate in the Planning Board, please contact us at the Town Hall.

Respectfully submitted,

Kevin Herrmann
Chairman



First Election at the Fremont Safety Complex
March 2002

L to R: Supervisors of Checklist Ann Stackpole and Matthew Thomas

Photo Courtesy of Lori Holmes

REPORT OF THE POLICE DEPARTMENT

The Fremont Police Department has been very active during the year 2002. We have seen an increase in patrol activity, including 3576 calls for service, 1604 vacant house checks, and 8506 business checks. We stopped 1016 motor vehicles that resulted in 205 summonses being issued. We arrested 86 individuals. As the Town of Fremont continues to grow, the strain on all emergency services will also continue to grow.

I am happy to report that we have made great strides in one of our major problem areas, O.H.R.V. related complaints. We have received many complaints about noise, riding on private property, riding on a public way, speed, and general lack of courtesy when they are being operated. After the town meeting in March, the Police Department purchased and equipped a 2002 Yamaha ATV. This machine is stored at the Safety Complex and can be used by all of the safety services in the event of an emergency. In May we started a pro-active patrol on the Rockingham Trail and the properties that border the trail. The cost of this patrol, including the officer's pay, all insurance and administrative costs are funded by a contract between the New Hampshire Fish and Game Department and the Town of Fremont. During this patrol we checked 988 machines, we issued 86 summonses, and arrested 2 individuals. Since the start of the patrol the number of O.H.R.V complaints have dropped by 75%.

With the financial help of many of our residents and local businesses, and the continuing cooperation and dedication of the staff at the Ellis School, High Sheriff James D. Linehan, Lieutenant James Szeliga, and Deputy Darin Melanson, of the Rockingham County Sheriff's Department, and Barbara Baker of the Fremont Police Department, we were able to complete our Ninth D.A.R.E. (Drug Abuse Resistance Education) Program.

This fall started a new era in the Fremont D.A.R.E. program. Officer H. D. Wood (Denny) became a certified D.A.R.E. instructor and he is now teaching the 2002-2003 classes at the Ellis School.

I have listed by category the type and number of reportable offenses to which the Fremont Police Department responded:

Homicide	1	Rape	4	Burglary	7
Theft	21	Motor Vehicle Theft	3	Assaults	6
Recovered Property	5	Vandalism	39	Fraud	8
Untimely Death	2	Assist Fire/ Ambulance	115	Drug Offenses	2
Weapons	1	Domestic	35	D.W.I.	4
Liquor Laws	4	Untimely Death	2	Alarms	74
Disorderly Conduct	5	All Other Except Traffic	203	Juvenile	66
VHC Requests	64	Motor Vehicle Accidents	53	Open Doors	9

Animal Control	155	Towed Motor Vehicles	8	Police Information	72
OHRV Complaints	61	Assist Other Agencies	446	911 Hang Up Calls	40

As we respond to an increased number of alarms, we are experiencing a problem. We are unable to contact the owners or a key holder because the installing alarm company has not informed the customer that the alarm has to be registered with the Fremont Police Department. This is a simple matter that requires a one-page form to be completed. This information is entered into our database and is available to the duty officer when he responds to the alarm.

Our database also tracks persons with special needs in the event of an emergency, such as the need for power for life support, and persons who need special vehicles or are unable to leave their residence without assistance during an evacuation. Again this is a simple one-page form that needs to be completed. This information is kept strictly confidential and is only available to the Safety Services responding to the event

Both registration forms are available at the Safety Complex. If you are not currently registered for either service, call us and we will send you the necessary paperwork.

As our community grows and our problems increase, the TEAM concept becomes essential. I am once again asking the residents of Fremont for their help. Be aware of your neighborhoods. If you see anything that makes you suspicious, call the Police Department at 679-2225. If you have an emergency, call 911 for help.

To the residents of Fremont, the Board of Selectmen, the Town Office Staff, the members of the Fire Department, Rescue Squad, Highway Department and the members of the Police Department: Barbara Baker, Lieutenant Charles Rand, Sergeant Reese Bassett Officers Daniel Whitman, H.D. Wood IV, Chad Murphy, Brian Chevalier, Robert Allore, Jason Laroche, and Joseph Gordon, THANK YOU for your continued support and cooperation.

Respectfully submitted,

Neal R Janvrin
Chief of Police

*"It is the greatest of all mistakes to do nothing because you can only do little.
Do what you can."*

- Sydney Smith

REPORT OF THE RESCUE SQUAD

2002 was an eventful year for the Fremont Rescue Squad. With the rapid growth in Fremont, we did see a 10% increase in our call volume, responding to a total of 140 emergency calls. Thanks to a great group of very active volunteers, this increase has been handled well. Being able to volunteer time for training and responding to the call is not always easy with everyone's busy lives. Unfortunately, we had to say goodbye to a few of our members, but were happy to welcome a few new individuals as well. As with most volunteer EMS services, our daytime coverage can still be tough to staff adequately. Even with anticipated memberships of several who have expressed interest, we still **need** more daytime people. We do provide all training, so all that's needed is a desire to help. If you'd like to find out more about what's involved, please feel free to call me at home (895-4773), talk to any of our members, or stop by our regular monthly meeting at 7:00 pm on the second Monday of each month at the Safety Complex. The rewards and gratification of the job are measured in volumes.

I want to congratulate the three members that obtained their EMS Certifications in 2002. This includes EMT-B Joe Gottlich and First Responders Pat Toohey and Jim Henderson. Thanks for taking the time and effort to get this accomplished.

In late summer of 2002 we started selling the "Community Birthday Calendar". Some of you may remember these from years past when the People's United Methodist Church sold them. The Community Calendar is a wall calendar, and provides ads from local businesses, as well as birthday information listed within each month. When you purchase a calendar during the sale time, you can have up to 6 birthdays, memorials, and/or anniversaries listed. These listings show up on all the calendars that are sold throughout the town. It's a nice piece of community spirit to know when your friends and neighbors are having their birthday or anniversary. Even with this being the first year for us, the sale went very well. We do have many of the 2003 calendars available if you'd like to buy one and see what they are all about. The price is only \$6 and can be picked up at the Town Offices, the Safety Complex, Hillside Auto, and probably even more businesses by the time of this printing. Sales for the 2004 calendar will be starting in July. If you missed out this year, be sure to get your orders in then! To all of you that did buy, or will be buying, we thank you greatly for your support!!

In last years Town Report, I talked about our Truck Committee which was formed to look into buying a new vehicle to replace our 17 year old Chevy utility truck. This truck has served us well, but, due to its age, will need some costly repairs in the very near future. After many months of planning and looking into all the options, the committee decided on a 2003 Chevy Suburban that we will present to the Town in a Warrant Article at Town Meeting. We feel this truck is a much-needed piece of equipment to be better prepared to serve the Town. This Article will include withdrawing money from an already established Capital Reserve Fund. Rescue will also be donating ALL of the money raised from the calendar sales to help lower the tax

impact. We really hope that we can look forward to your support with this Warrant Article. Much more information about this truck will be presented in a handout at Town Meeting.

I also wanted to take this opportunity to remind you of a very important issue to all the emergency services, VISIBLE HOUSE NUMBERS. We cannot state this enough. Even if your home is right out in the open, that doesn't mean we know where it is. Please take some time very soon to make sure that you have your house number marked on the side of your mailbox, or on a post in your yard near the edge of the road. They should be large enough to be seen from 100 feet away. Numbers on your doors or the front of the mailbox are good, but nearly impossible to see day or night. Now with all the snow we've gotten so far this year, some of us have had a hard time finding our own mailboxes in those huge snow banks. Again, just take a few minutes to clear away the snow so they can be seen. When there is an emergency at your home, Rescue, Fire, or Police are doing their best to get there in a hurry. We could really use your help.

As always, we would like to thank the Police Department for providing scene safety and an extra set of hands; the Fire Department for helping us to gain entry to homes or accident vehicles, and with lift assists; and the Highway Department crew for helping us get where we need to go in the bad storms. When we need their help, they're always right there. And last but not least, a huge thanks to all of the Rescue members for their hard work and dedication throughout the year!

Respectfully submitted,

Kyle Murdock
President

Rescue Members

Kyle Murdock	President	Jim Henderson
Brett Hunter	Vice President	Joe Maxwell
Pat Toohey	Secretary	Vickie Murdock
Brenda Smith	Treasurer	Nathan Sitterly
Don Gates III		Steve Toohey Sr
Donna Gottlich		Kevin Zukas
Joe Gottlich		

"The hero is commonly the simplest and obscurest of men."

- Henry David Thoreau

REPORT OF THE ROAD AGENT

This is the first year since 1997 that we haven't had to accept a new road at Town Meeting. I am hoping that Gristmill Road will be finished this year and can be accepted next year.

As I write this report it is January 30th. The temperature is 0. The snow banks are high and the roads are heaving more than normal. Considering how bad our winter has been and the maintenance in the spring, and our budget is lower than last year, I'm hoping we can make it.

You have probably noticed how much larger the street signs are now. This is due to a new Federal Government mandate. They are very expensive and are continually being stolen, recently more than ever. These street name signs are very important for fire, police, and ambulance, for information and direction. I ask that whomever is stealing them to think twice. It could be your family or friend who need emergency services.

We are going to continue to maintain a three foot shoulder on all roads. Please keep this three feet from the edge of pavement, clear of plants, bark mulch, stones, landscaping structures, etc. Most of Fremont's roads, especially subdivisions, have a 50 foot right-of-way. This includes 24 feet of pavement; and a 13 foot right-of-way on either edge of the pavement. Please do not erect fences, stone walls, or other structures anywhere within the 13 foot right-of-way either side of pavement.

Please notify me, and get a written permit from the Town Office, when you are planning to hottop or resurface your driveway. The permit is placed on file, and I do an inspection to verify proper drainage and entrance onto the Town road.

We finished all of our scheduled projects in 2002. This year we are proposing to hottop a section of North Road, from Leavitt Road to Lyford Glen with an overlay. There will not be any reconstruction. We are also proposing to lay out three inches of hottop on these existing dirt roads: Beach Street, Bruce Avenue, Pigeon Lane, and Shady Lane. There is other work involved in this proposal, to prep the roads for pavement.

In closing, let me thank all of you for your cooperation. It was another great year. Thanks to all the Departments, and special thanks to everyone who plows and sands the roads, you are the best!

Respectfully submitted,

Guerwood M Holmes
Road Agent

REPORT OF THE BOARD OF SELECTMEN

In the past year much was accomplished. Throughout the winter and early spring, the Board worked closely with the Library Trustees in the construction of the Fremont Public Library. The Board of Selectmen would like to congratulate the Library Trustees and thank the taxpayers for this fine addition to Fremont's Town Buildings and Services.

During the summer months work began on the expansion and improvement at the Fremont Memorial Ball Fields on Main Street. Fremont Recreation Commission members have been key individuals in the planning of this project and members have been ever-present with the Board of Selectmen in this project. Setbacks in construction occurred around ledge formation removal and the installation of adequate well water capacity. At year end, construction was mostly complete but a few weeks of work were held over for the spring construction season.

In July, oral arguments were heard on Fremont's NH Supreme Court appeal. In December we were pleased to learn that Fremont prevailed and therefore was not liable for damages resulting from the enforcement of our Growth Control Ordinance.

We were pleased that the 2002 Town Meeting funded an ATV trail patrol initiative in Fremont. We can now report that within the year the Fremont Police Department was able to obtain a grant for this patrol from the State of NH Fish & Game. As a result of the patrol and enforcement action, the complaints are significantly reduced and, hopefully, the trail is a safer place for the users to enjoy. This initiative is being monitored by many to review its success.

After a long recruitment process, we were pleased to hire Paul Colby as the Town's Building Inspector and Code Enforcement Officer. Paul has been on the job since September and has quickly gotten acclimated to Fremont. He has become a welcome addition to the Town's staff.

Within the year, at the Town's request, the NH Municipal Association completed a review of Fremont's job descriptions and salaries. Their recommendations are being implemented in 2003. When implemented, we feel that Fremont will be in position where it is competitive with communities in are area that are of similar size and complexity. Currently, we are not competitive in many areas.

At the risk of sounding like a broken record, we want to again remind voters that the solution to our school capacity issue must be found. During the last few years the board of Selectmen has been enforcing the Town's Growth Control Ordinance in order to protect our school capacity while a solution can be found. As a result, the Town has been challenged through the courts. Mounting a legal defense has been time-consuming and costly.

The Town's ability to enforce its Growth Control Ordinance is limited in duration. From the Board of Selectmen's perspective we can continue to spend taxpayer money on legal defense of our ordinance and renting portable classrooms; or as a community we can go about solving the problems and use these funds for a long-range solution. We urge your attention to this.

Our office is open daily, as it has been for several years. The Board continues to meet weekly throughout the year. Because of our diverse responsibilities, we also have numerous agenda-specific meetings as the need arises. The public is always welcome.

We wish to thank all our office staff, Department Heads, Town employees and volunteers. It is because of you that we, as a community, can accomplish what we do.

Respectfully submitted,

Fremont Board of Selectmen
Gene Cordes
Richard Clark
Norman Martineau



The Fremont Conservation Commission was awarded a grant from Public Service of NH under the Northeast Utilities System Environmental Community Grant Program.

Pictured here with the \$1,000 grant check are L to R: Conservation Commission Members Andy Anderson and Kathy Braun, Clerk Kimberly Dunbar, PSNH Community Relations Manager Kathleen Lewis; and Selectmen Norm Martineau and Rick Clark.

The grant funded creation of educational brochures and a kiosk of information regarding the environmental resources in Spruce Swamp. The educational information is on display at the Town Hall. Kimberly Dunbar wrote the grant on behalf of the Commission.

Photo Courtesy of Heidi Carlson

REPORT OF THE SOLID WASTE AND RECYCLING COMMITTEE

In 2002, both household solid waste and recyclables were hauled by Waste Management, Inc through a one year extension of its contract with the Town. As in previous years, there were two collections of bulky goods, one in May and one in October. These collections were accomplished at great savings to the town thanks to the volunteer efforts of the members of the Solid Waste and Recycling Committee (the Committee) and several residents of Fremont.

The Bulky Day event has become an extremely well attended event at the current site of the Fremont Highway Department building at 113 Danville Road. Thanks to Guerwood Holmes and Phil Copp, there is enough space available to allow continued collection of the various materials that can be taken at this semi-annual event. With the way Fremont is growing and the amount of effort that must now be put into Bulky Day, however, the committee is beginning to discuss alternative methods for collection of large items.

The Committee has been putting a significant amount of effort into a revision of the current way residents pay for solid waste collection and disposal. Currently, the cost of collection and disposal of both solid waste and recyclables is a line item for the town budget. The process of having each taxpayer pay equally for the amount of solid waste collected in town appears to be somewhat of a disincentive to recycling. In order to increase recycling, which is expected to significantly reduce the overall cost of waste disposal to Fremont residents, the Committee has proposed a process called Pay-as-You-Throw (PAYT). This fee-based system would have each household pay for just the amount of solid waste that it is disposing of. The cost of collection and disposal of recyclables would continue to be paid through property taxes. The Committee held two informational meetings in 2002 to explain PAYT and plans to hold a third meeting in 2003 prior to the Annual Town Meeting in March.

Respectfully submitted,

The Solid Waste and Recycling Committee Members

Jack Baker

Marilyn Gates

Bill Johnson

Noreen Johnson

David Knowles

Marilyn Larson

Robert Larson

Ed Wall

Paula Wall



Southeast Regional Refuse Disposal District (53-B)

86 Lafayette Road, P.O. Box 830

North Hampton, NH 03842

(603) 964-7116

Fax (603) 964-7185

ANNUAL REPORT

* Brentwood * Fremont * Hampton * Hampton Falls * Kensington * New Castle
North Hampton * Rye * Sandown * South Hampton

This Annual Report covers the period December 2001 to December 2002. This is in accordance with Section 2.7 of the District Agreement, which states that the District Committee shall hold an Annual Meeting on the first Tuesday of December each year to receive reports, choose officers, and appoint members to the Operating Committee.

The District Agreement states that the District's fiscal year shall commence on April 1 and shall end on March 31 of each year. The District Budget covers this fiscal period.

At the Public Hearing and Annual Meeting on December 4, 2001 the District elected the following Officers to serve from December 2001 to December 2002.

Chairman	Virginia Raub Hampton
Vice-Chairman	Henry Mixter North Hampton
Secretary	Winthrop Comley Hampton Falls
Treasurer	Joseph A. Melville Hampton Falls

COMMITTEES 2001-2002

OPERATING COMMITTEE

Virginia Raub, Hampton, Chair
Henry Mixter, North Hampton
Hampton Falls
New Castle
Rye

ADMINISTRATIVE

Virginia Raub, Hampton, Chair
Henry Mixter, North Hampton
Winthrop Comley, Hampton Falls
Joseph A. Melville, Hampton Falls

RECYCLING/HHW

Henry Mixter, North Hampton, Chair
Virginia Raub, Hampton
Joseph Melville, Hampton Falls
Alfred Felch, Kensington

FROM DECEMBER 2001 - DECEMBER 2002

This was the eleventh year the District has conducted the Household Hazardous Waste program for the member towns. We held two collections - Hampton in the spring and Brentwood in the fall. The collection in Hampton was held on the second Saturday in May. A total of 383 cars attended the collection representing 385 households. On September 7 the collection was held in Brentwood for the third time. A total of 109 cars attended representing 136 households. The total cost for both collections was \$24,700. The per household cost for Hampton was \$48.80, and the per household cost for Brentwood was \$46.67. A grant from the State of New Hampshire, based on the population of the District member towns, in the amount of \$3,450 helped to offset the costs. The remainder was paid out of District funds that had been budgeted for this purpose.

Based on the continued positive response we receive to these collections, the committee feels they are a vital function of the District and should continue. Citizens in our member municipalities continue to become more educated about household hazardous waste, have become familiar with the collections, and are willing to participate. The District has budgeted funds in the 2003/2004 Budget to hold collections in the spring and fall of 2003. As is our custom, every three years we go out for bid for our collections. RFP's have been mailed to certified HHW collectors for this purpose.

The District continued its Recycling Grant Program for education and public relations. Member towns, which applied for grants, were Fremont (\$1,143.53); Kensington (\$411.54); North Hampton (\$1,000) and Rye (\$2,572.03).

Brentwood, Fremont, Hampton, Hampton Falls, New Castle, North Hampton, Rye, Sandown and South Hampton are currently tipping at Turnkey. In July, the current tipping fee of \$55.69 will be adjusted by the Boston CPI at January 1, 2003.

The Septage Committee and Waste-to-Energy Committee continue to be inactive.

OBJECTIVES FOR THE UPCOMING YEAR

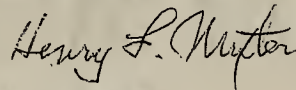
The Administrative portion of the District will continue to be a part-time operation. The Administrative Assistant's hours are from 8:00 AM to Noon Tuesday and Thursday. The contract with Waste Management will continue to be administered by the District office.

Two Household Hazardous Waste Collections will be held in 2003. The Spring Collection will be held in Hampton on May 10, 2003 and the Fall Collection will be held September 6, 2003 in Brentwood.

Recycling education grants will again be awarded to District member towns. Recycling chairmen of the member towns are encouraged to apply for these grants. Information may be obtained by calling the District office.

We will continue to keep abreast of all refuse disposal and recycling methods, and we are always available to assist and/or answer questions from member towns and citizens. We will also continue to attend State level conferences on MSW and recycling.

Respectfully submitted,



Henry F. Mixter
Vice-Chairman

TOWN OF FREMONT TRUST FUNDS

2002 Report of Trustees of Trust Funds

		1/1/02			12/31/02	
Category	MS-10	Beg Account Balance	Income Earned	Deposits or New Funds	Withdrawals & Expenses	End Account Balance
Portfolio Accounts	Cemetery					
NH Public	Trust 1	18,349.03	275.05		276.60	18,347.48
Investment Pool	Trust 3	31,635.53	473.31		1,189.97	30,918.87
NHPIP	Trust 4	16,375.08	245.49		625.86	15,994.71
	Trust 5	20,025.48	300.86		309.12	20,017.22
	Trust 6	19,717.13	295.93		96.45	19,916.61
	Vetter Trust	1,425.63	21.80			1,447.43
		107,527.88	1,612.44	-	2,498.00	106,642.32
Category	MS-9	Beg Bal	Income Earned	Deposits or New Funds	Withdrawals & Expenses	End Bal
Portfolio Accounts	Capital Reserve					
NH Public	Fire	31,808.96	476.32	12,500.00		44,785.28
Investment Pool	Library	90.99	0.14			91.13
NHPIP	Police Cruiser	11,729.25	175.74	10,000.00		21,904.99
	Property Assessment	66,901.79	1,001.92	15,000.00		82,903.71
	Snow Plow	1,028.46	15.13			1,043.59
	Winter Maintenance	1,394.51	21.10	10,000.00		11,415.61
	Radio Communication	21,998.01	329.39	5,000.00		27,327.40
	Parks & Recreation	12,781.68	181.12		12,962.80	-
	Emergency Mgt Fund	9,681.98	145.05	3,000.00		12,827.03
	Rescue Vehicle	2,500.00		5,000.00		7,500.00
	Highway Equipment	-		5,000.00		5,000.00
		159,915.63	2,345.91	65,500.00	12,962.80	214,798.74
Category	MS-9	Beg Bal	Income Earned	Deposits or New Funds	Withdrawals & Expenses	End Bal
Portfolio Accounts	Individual Trust					
NH Public	Frost-Library	1,258.15	18.60			1,276.75
Investment Pool	Frost-Schools	20,220.45	199.36			20,419.81
NHPIP	Frost/Holmes Meeting House	6,395.48	95.76			6,491.24
	Frost/Holmes Cemetary	5,078.70	76.12			5,154.82
	Chase-Worthy Poor	5,799.57	87.02			5,886.59
	Chase-Universalist Trust	1,106.08	16.53			1,122.61
	School Expendable Fund	34,933.51	626.65			35,560.16
	Josiah Robinson Fund	19,899.48	297.99			20,197.47
		94,691.42	1,418.03	-	-	96,109.45

TOWN OF FREMONT TRUST FUNDS

2002 Report of Trustees of Trust Funds

	1/1/02	12/31/02
Category		
Ocean National		
A/C #410100479		
MS-9		
Waddell Scholarship		
Certificate of Deposit	Beg Bal	End Bal
Scholarship Checking	25,000.00	25,000.00
Total Waddell Scholarship	5,728.79	7,203.22
	30,728.79	32,203.22
Income Earned	1,474.43	
Deposits or New Funds	-	
Withdrawals & Expenses	-	
	1,474.43	
Category		
Fleet		
A/C #9407418258		
MS-9		
Carey Doucette Scholarship		
Scholarship Trust-Initial	Beg Bal	End Bal
Checking-Scholarship Trust	2,955.00	2,955.00
Total Doucette Scholarship	2,635.02	2,735.02
	5,590.02	5,690.02
Income Earned	-	
Deposits or New Funds	100.00	
Withdrawals & Expenses	-	
	100.00	
Category		
Fleet		
A/C #9391820639		
A/C #9400990665		
MS-9		
Cemetery Checking		
Savings-Cemetery Trust	Beg Bal	End Bal
Checking-Cemetery Trust	3,246.68	5,399.53
	2,859.12	357.12
	6,105.80	5,756.65
Income Earned	52.85	
Deposits or New Funds	2,100.00	
Withdrawals & Expenses	80,960.80	
	83,060.80	
Income Earned	5,291.22	
Deposits or New Funds	148,660.80	
Withdrawals & Expenses	-	
	148,660.80	
Total MS-9 Category	297,031.66	354,558.08
Total MS-10 Category	107,527.88	106,642.32
	404,559.54	461,200.40

This is to certify that the information contained in this report is complete and correct to the best of our knowledge: January 2003
Trustee of Trust Funds - Patricia Martel-Charles Buhrman-Kathryn Braun

**TOWN OF FREMONT TRUST FUNDS
SUMMARY - ACCRUALS OF ANNUAL SERVICE FEES ALLOCATED FOR EXPENSES**

Cemetery	1/1/02		1/1/02		1/1/02		12/31/02		12/31/02	
	Beg Fund	Held In	Accruals	Withdrawn	Current Yr	Current Yr	Ending Bal	Ending Bal	Held In	Accruals
	Balance	Accruals	from Accruals	Earnings	Accruals	Fund	Fund	Accruals	Accruals	Accruals
Trust 1	18,072.43	276.60	(276.60)	275.05	110.00	18,237.48	110.00	110.00	110.00	110.00
Trust 3	30,445.56	1,189.97	(1,189.97)	473.31	189.32	30,729.55	189.32	189.32	189.32	189.32
Trust 4	15,749.22	625.86	(625.86)	245.49	98.20	15,896.51	98.20	98.20	98.20	98.20
Trust 5	19,716.36	309.12	(309.12)	300.86	120.34	19,896.88	120.34	120.34	120.34	120.34
Trust 6	19,027.36	689.77	(96.45)	295.93	118.37	19,204.92	118.37	118.37	711.69	711.69
Vetter Trust	1,289.93	135.70	-	21.80	8.72	1,303.01	8.72	8.72	144.42	144.42
	104,300.86	3,227.02	(2,498.00)	1,612.44	644.95	105,268.35	644.95	644.95	1,373.97	1,373.97

REPORT OF THE ZONING BOARD OF ADJUSTMENT

The Zoning Board of Adjustment met throughout the year as applications were submitted for consideration. The following summary is the case history and decision record for 2002.

- 02-01 Granted an equitable waiver of dimensional requirement for a lot line setback on parcel 02-135.2.
- 02-02 Disproved without further action a variance request to convert a two family dwelling to a three family dwelling on parcel 03-072. Applicant did not appear for final testimony.
- 02-03 Granted a Special Exception for a roadway wetlands crossing on parcel 06-064.
- 02-04 Granted a Special Exception for a shared driveway wetlands crossing on parcels 04-014.2 and 04-014.3.
- 02-05 Granted a Variance to convert a single family home to a duplex on parcel 01-056.2.
- 02-06 Granted a Special Exception for a roadway wetlands crossing on parcel 02-156.2.
- 02-07 Granted a Special Exception for a driveway wetlands crossing on parcel 0-098.1.
- 02-08 Granted a Variance for dwelling setback to wetlands on parcel 04-006.
- 02-09 Granted a Variance for garage setback to a lot line on parcel 06-011.01-20.

A hearing was also held in September by the Selectmen to update the Zoning Board fee schedule to cover postage at the rate of \$10.00 per abutter notification. This was an increase from \$8.00 and was done to cover postal increases that occurred earlier in the year.

We would like to thank Meredith Bolduc, who has been the Board's recording clerk for many years; and an active member since 1982. While Meredith remains a member of the Board, she is no longer the recording clerk since taking an employment position elsewhere. We miss her valuable experience and knowledge on many aspects of planning and zoning.

Applications for the Zoning Board of Adjustment can be obtained at the Town Office. The Board meets on the last Tuesday of every month when it has business to conduct.

Respectfully submitted,

Thomas A Roy, Chairman

Board Members:

Jack Baker	Robert Wines
Richard Butler	Meredith Bolduc
Brett Hunter, Alternate	Scott Reid, Alternate

THE YEAR IN REVIEW

From the Corner Office at Town Hall

Construction of the new library consumed much of our time in the beginning of the year. Bi-weekly site meetings took place at the site, with progress monitored closely by the Selectmen and Library Trustees. The Library came in under budget and is a building the community can be proud of. The full expenditure report is elsewhere in the Town Report, and shows that \$17,000 was returned to the general fund. The construction budget spanned 2001 and 2002; and the financial report summarizes the entire project.

We had snow on May 18th for the spring bulky clean up day! It dampened the Exeter River Alewife festival, but did not keep too many people from disposing of their bulky items! We continue to see growth in these bi-annual drop-off days, and are seeking additional volunteers to help out. Even a few hours can be a big help! Contact a member of the Solid Waste & Recycling Committee for more information or to volunteer.

On May 19th the Town regretfully received the resignations of Ken and Matt Pitkin as the Town's Electrical Inspectors. Kenny had been in this position for many years, and his expertise and kind manner are missed. Matt signed on as the Assistant Electrical Inspector a few years ago; and the pair worked well to get these inspections done amongst their normal heavy workload as electricians.

Our Memorial Day Services were held out of doors on Sunday May 26, 2002. Many people joined in the Cemetery to hear the Ellis School Band, Dunlap Highlanders, and lots of Fremont residents speak and perform recitals. The tradition of the Parade continues to be our one big event, and its always nice to have so many people come out to join, watch, and enjoy.

Resident George Steele was presented the Boston Post Cane at the annual Memorial Day ceremony. Fremont keeps the Cane safely at the Town Hall, with our prize community quilt, but family members took photographs with George after the celebration.

Fremont ball clubs went great lengths in playoff games this year. The Fremont Outlaws captured another state title in soccer! The Fremont U12 girls softball team came in second place in NH as did the U10 Chester girls softball team (which has three Fremont members). The girls teams fought hard in games that spanned the Fourth of July weekend. Their finish at second in the entire state is notable!

On August 21st a huge undertaking took place, in the movement of the Fremont Library from 8 Beede Hill Road to 7 Jackie Bernier Drive. Volunteers, Town Officials and employees took the day; along with resident Steve Turcotte from A Smart Move; and moved in furniture and equipment on one of the hottest days we had all summer! The efforts were great, and made for a successful day. Library staff spent a great deal of time thereafter organizing and relocating all of the books, furniture, shelving and equipment. We welcomed new library employees Lynda Miller and Cathy Murdock to the existing, long-time Library staff Barbara Bassett and Marlene Emery. A special thanks is due to all those who helped that hot, sunny day; as well as to Steve Turcotte who donated man hours and his equipment and expertise to organize us.

Much of the equipment, shelving, furniture and fixtures in the new library was the result of a huge donation from Lucent Technologies when they liquidated their Andover plant. We appreciate all the hard work done to make that donation happen. A special thanks is also due to resident Bob Bartley. Rick Butler volunteered his time and truck to move the rental trailers that housed all this material donated by Lucent. His time and assistance was invaluable as well.

Chief Janvrin, Chief Heselton, Don Gates, and I attended a September 11th Memorial on the Common in Raymond. Safety Services from all of the six towns within the Greater Raymond Area Chamber of Commerce attended, with presentations to each Police, Fire and Rescue/ Ambulance service. Fremont gets an amazing amount of coverage from our public safety services, police, fire, and rescue. The departments share an increasingly good working relationship, and there is much to be said for that.

On September 15th hundreds of residents, friends, patrons, and neighbors came out to the Open House at the new Fremont Public Library. It was a warm welcome and opening for the new building. We've seen a huge increase in library cardholders and book circulation. The Library is a welcome place for people of all ages to enjoy!

We miss the friendly face of Gene Perreault who left Fremont at the end of September. Gene had been updating things for some time, in an effort to make room in Fremont for what he knew would some day be a necessary full-time position. The Selectmen hired Paul Colby, who began work on September 23rd as the Town's first full-time Building Inspector and Code Enforcement Officer.

We bid a sad farewell to long-time resident Bill Boden in late September. Bill was one of the originators of Fremont Little League. He was also involved in Boy Scouts and with the local Community Action Program. We said goodbye to many other residents of our community; none to be forgotten.

Fremont's Tax Collector Mary Anderson was honored on September 29th, when the new arts center at Pinkerton Academy was dedicated in part, to her. The fine arts section of the building was officially named the Mary Anderson Fine Arts wing in her honor. In addition to being the Town's Tax Collector, Mary is the Assistant Headmaster for Finance at Pinkerton Academy, where she has worked for some 28 years. Congratulations to her on this notable accomplishment.

Meredith Bolduc left the Town's employ at the end of October. While we are pleased she is so happy with her new position at a local bank, we sadly miss her in our daily routine. Her vast experience and knowledge is also missed, as other office staff tries to fill her shoes. At the time of this writing, the position has not been filled. Meredith had worked for the Town as the Planning and Zoning Secretary for more than 10 years; and has been a member of the Zoning Board for almost 20. Kimberly Dunbar has filled in well in Meredith's absence with the Planning Board; and I've worked with the Zoning Board on their scheduled hearing matters. We look forward to finding a permanent replacement.

The Planning Board has kept very busy with the continued growth in Fremont. At the time of this writing there are several Site Plan Reviews before them, as well as a three residential developments. Fremont is a desirable place to be, and no doubt this growth will continue.

Special thanks to Peter and Kathy LaRoche and crews of P A LaRoche Painting for their donations of time and materials in the repainting of the Olde Meetinghouse. Their proposal was less than half the cost of other bids received due to donations in small part from California Paint, and in large part to the LaRoche's and their crews. These same crews also volunteered their time and materials to repaint the Town Clerk's new office once it was completed at year end. So many people help out with projects, large and small, that it is difficult to say thanks enough. Your help, expertise, time and energy do not go unnoticed. Fremont is fortunate to have such energy and commitment on behalf of its residents.

We saw lots of snow near the end of the fiscal year, some of us dread it, others revel in it! Highway crews do an excellent job of caring for Fremont's roads in the winter months. If you have concerns, they are always glad to know what needs further attention. Feel free to contact the Road Agent directly, or call and leave a message at the Town Offices.

There are three remaining volunteers working on the Newsletter. The monthly publication continues to be a time-consuming process to put together.

Jason Schreiber, Kimberly Dunbar, and I have done all the layout work for the past year. For Kimberly and I, that means evenings or weekends at home, as the publication continues to be solely a volunteer effort. The Town budget funds only the printing and postage cost. We would welcome anyone who is interested in layout or design, or even just to travel copy back and forth to the printer once a month. Contact the Selectmen's Office, or contacts listed on your newsletter, if you might be interested.

Once again, several people resigned or retired from different aspects of community service this past year. This includes Mike Tuscano from the Planning Board and Michelle Edwards from the Parks & Recreation Commission. Both have served the Town several years, and their input is missed. Police patrol officers Kevin Walsh and Melissa Gates resigned in 2002 to pursue careers elsewhere. We wish all these folks the very best in their pursuits.

A Cable Access Study Committee was also put together and worked hard these past months to come up with information, findings, and a report you can read elsewhere in the Town Report. Members of that study committee included Debbie Caputo, Gene Cordes, Don Gates, Marilyn Gates, Neal Janvrin, Audrey Karamourtopoulos, and Mike Miller.

The Town Clerk's new office was constructed in a portion of the Town Hall late in the year. This will enable Lori and Betty some much-needed room for their equipment and supplies, as well as to more easily serve customers at the new counter. We find all too quickly that the growth in Fremont requires more space for storage and records retention, as well as for people to have adequate space to get their job done efficiently. We hope this new office helps to alleviate the squeeze for the next few years!

We spent a great deal of time in 2002 defending the Town's Growth Control Ordinance, in place to help offset the stresses caused by overcrowding at Ellis School. The NH Supreme Court overturned a lower court decision and Fremont did not have to pay out any money in damages to developers from earlier litigation. We continue to defend the ordinance, with another case currently pending. The best long-term solution is one that addresses the needs of Fremont students for years to come. Along these lines, the Planning Board took steps to begin an Impact Fee Study. They are working closely with the Fremont School Board to address the Town's needs. Impact fees would replace the Town's Growth Control Ordinance once the study and facts are compiled and implemented.

Again I need to offer my personal thanks to all the many volunteers who serve Fremont every day. Unless you are involved in community service, it is

difficult to fathom the hours that are spent. This includes everything from helping serve hot lunch, to staffing book fairs, the land use boards, various boards and committees, PTA, Selectmen, School Board Members, the safety services, and most town and school district officials. The list goes on and on of people who serve Fremont every day without compensation. Without all of your service Fremont would not be what it is. Thank you one and all, for what you do to help your children, the community, and your neighbors.

There are also many Town employees who do a great service every day for Fremont. Thanks for all that you do to keep Fremont moving in a progressive and positive direction.

Town boards and committees are always looking for interested residents who would like to serve. At the time of this writing, there are alternate positions available on the Planning Board, Zoning Board of Adjustment, and Conservation Commission. The Parks & Recreation Commission needs one full member as well.

If you are interested, check out the meeting schedules that are posted at town buildings, the Post Office, and included in the monthly newsletter. You can always get more information by calling the Selectmen's Office as well, at 895-2226.

Respectfully submitted,

Heidi Carlson
Administrative Assistant
Board of Selectmen's Office

"Believe in yourself, your neighbors, your work, your ultimate attainment of more complete happiness. It is only the farmer who faithfully plants seeds in the Spring, who reaps a harvest in Autumn."

- B C Forbes

A SAFE PLACE

6 Greenleaf Woods Suite 101
Portsmouth NH 03801
(603) 436-4619
24 hour crisis line (800) 852-3388

A Safe Place provides emergency shelter and support services for people in abusive relationships.

From July 1, 2001 through June 30, 2002, the following services were provided to Fremont residents:

- 9 victims served
- 16 hours of service to these victims

AREA HOMECARE & FAMILY SERVICES INC

1320 Woodbury Avenue
Portsmouth NH 03801
(603) 436-9059

Since 1972 Area HomeCare & Family Services has served elderly residents of Fremont. Our mission is to provide home care services to the elderly and people with disabilities, so they may remain in their homes for as long as possible.

Last year we served 6 Fremont elderly with over 2,000 hours of direct homemaker and companion services.

HomeMaker Services provides companionship, emotional support and services such as food shopping and errands, planning and cooking meals using special diet guidelines, laundry (limited to bedding, towels, rugs & personal clothing) and other related services.

In-Home Care Services perform tasks similar to HomeMaker Services. These clients need services more frequently and for longer periods of time. This program provides services for up to 35 hours per week and can provide transportation to medical appointments and shopping.

Chore Services helps frail elderly and people with disabilities maintain their homes by providing home repairs and maintenance, usually beyond the client's capabilities.

Caregiver Respite Program provides some funding for day programs, home respite and alternate residential respite for the primary caregivers and those suffering from Alzheimer's and other related disorders.

CHILD AND FAMILY SERVICES

99 Hanover Street
Manchester NH 03105
(603) 668-1920

Child and Family Services is a non-profit social service agency offering a variety of quality, affordable programs for low-income children and their families.

During the past fiscal year, the following services were provided to Fremont residents:

Family and Children's Counseling professional social workers provide counseling services that utilize individual and family strengths to address a wide variety of problems including death, divorce, substance use, abuse and neglect, and other social and mental health issues. Counseling services strengthen the health of the community by assisting families in overcoming debilitating problems that weaken the family structure and impede a child's healthy development.

- 7 individuals served, with a total of 10 hours of service

Early Intervention Programs provide family-centered services to infants and toddlers who have a developmental disability, a developmental delay, or who are at risk of development delay. Early intervention services are provided in the home or other natural settings familiar to the child and family.

- 21 individuals served, with a total of 328 hours of service

Healthy Families provides medical support and social services to low-income pregnant women and their children. Services are designed to improve the health of the baby and mother and to provide the support families need during the crucial first months of an infant's life. Services provided by an interdisciplinary team of medical, social work, and education professional offer support throughout pregnancy and the first year after birth.

- 9 individuals served, with a total of 101 hours of service

Group Home provides long-term residential care an emergency overnight shelter for youth between ages of 13 and 18.

- 1 individual served, with a total of 18 days of care

LAMPREY HEALTH CARE

Administrative Offices
207 South Main Street
Newmarket NH 03857
(603) 659-2494

Raymond Center
Route 27
Raymond NH 03077
(603) 895-3351

INFO LINK (888) 499-2525

Lamprey Health Care is a non-profit, community based primary health care organization providing medical services, social services, information and referral and senior citizen transportation, as well as transportation for the physically challenged in Rockingham County. Transportation services, medical services and information and referral services are provided to residents of Fremont.

The Senior Citizen Transportation Program operated by Lamprey Health Care is one of the most important services provided to residents of the area, and provides service to the elderly and physically challenged residents of this region. Access to transportation is critical to this population remaining independent. The busses provide necessary transportation for food, shopping, for medical appointments, the pharmacy and for recreational trips. Residents are picked up at their homes, and are assisted with bundles and with shopping if necessary.

All seven of the busses operated by this program are handicapped accessible. Special appointments, which cannot be incorporated into the specific routes serving your area, are arranged through the Transportation Coordinator and a group of volunteers. The Program almost operates as a "Friendly Callers" program in that the seniors who ride are in contact with the program, and if not, they are checked on necessary errands for their riders if they are unable to do them due to illness, etc. This program does a great deal toward keeping our elderly population healthy, independent and in their homes.

The medical services provided by Lamprey Health Care include primary medical care, health promotion, education, and social services. Increased capacity in both our Raymond and our Newmarket centers allows Lamprey Health Care to serve the residents of our local area in a timely and efficient manner. Medical care provided includes prenatal care, adult medicine, and geriatric medicine, as well as a wide range of health education activities and chronic disease management programs such as diabetes education and support.

INFOLINK provides up to date information and referral services to Fremont residents, available toll free at 1-888-499-2525. INFOLINK can help local residents find the answers and support they need when they have a question about a service or type of assistance.

- 2002 Services provided to Fremont: 489 rides and 1651 medical visits

NEW HAMPSHIRE SPCA

104 Portsmouth Avenue
Stratham NH 03885
(603) 772-2927

The NH SPCA provides the following services:

- Adoption and surrender services
- Medical care for the animals
- Humane education
- Low cost rabies vaccination clinics
- Resource information and Support
- KIND Club for kids ages 10 to 13
- Jr Volunteer program for kids ages 14 to 16
- Animal Foster Care program

In 2002, the following services were provided to Fremont residents:

Total number of families receiving service	138
Number of Animals Surrendered	19
Number of Animals Adopted by Residents	27

RETIRED AND SENIOR VOLUNTEER PROGRAM

Sponsored by the Portsmouth Housing Authority
245 Middle Street
Portsmouth NH 03801
(603) 436-4310

The Retired and Senior Volunteer Program (RSVP) is organized to create meaningful volunteer opportunities for older Americans 55 years and over, to participate more fully in the life of their communities through volunteer service. It is also to provide for a recognized role in the community for older Americans. It provides needed community service and self-satisfaction of the older American.

RSVP volunteers contribute their time and skills to 167 non-profit agencies throughout Rockingham County. The following opportunities are available:

Office assignments	Meals on Wheels
Senior Nutrition	Nursing Homes
Hospice	Volunteer Drivers
Adult Tutoring	Schools

RICHIE MCFARLAND CHILDREN'S CENTER

11 Sandy Point Road
Stratham NH 03885
(603) 778-8193

The Richie McFarland Children's Center serves:

- Children with disabilities from birth to age three.
- Children who have delays in speech, language, motor and social skills, and other who will require more care. This includes children with hearing and vision impairments; children with Cystic fibrosis, Cerebral Palsy & Down Syndrome; and children who are medically fragile or born prematurely, among others.
- Children who are at risk developmentally due to a combination of health issues (such as premature birth, extremely low birth weight or respiratory distress) or family issues (such as family history of mental illness, homelessness, documented substance addiction or proven child abuse or neglect).
- All families regardless of their ability to pay for services, and regardless of whether or not they have insurance that will cover the therapies provided.

We provide speech, physical, occupational, and educational therapy. We provide family support and short-term counseling. We have integrated therapeutic groups and playgroups; and we provide assistance to schools and families with transitioning children into school systems when children turn three, if their delays or disabilities require further attention.

Last year the Center served 4 children from Fremont.

ROCKINGHAM COMMUNITY ACTION

Outreach Program - Jedediah Brown Homestead
55 Prescott Road
Raymond NH 03077
(603) 895-2303

Rockingham Community Action (RCA) is a private, non-profit organization. Our mission and scope is broad: to assist people already living in poverty with direct services, to prevent more families from falling into poverty, and to assist families in finding long-term solutions to their economic needs so they can eventually become self-supporting.

Community Action provides a wide range of services that are unduplicated elsewhere in the county. Many of our services meet immediate, critical needs, while

others are designed to help families achieve long-term economic self-sufficiency. Community Action provided the following services to eligible residents of Fremont from July 1, 2000 through June 30, 2001. (Most-recent report available).

40 households received one of a group of Fuel Assistance Programs, services that provided financial grants of up to \$1,200 to low-income households to assist with energy-related expenses through the Fuel Assistance Program (some households also receive furnace cleaning and budget and energy counseling, and elderly support services), and grants of up to \$300 for fuel and utility emergencies for households not eligible for the Fuel Assistance Program through the Neighbor Helping Neighbor and the Senior Energy Assistance Service.

1 household was enrolled in Workforce Development, which is the “umbrella” for a variety of programs designed to foster long-term self-reliance: Disadvantaged Adult and Dislocated Worker Programs; COMPASS Adult and COMPASS Youth; Welfare to Work; The Employment and Education Marketplace; and Wheels to Work. Each component helps clients determine goals and develop strategies to overcome barriers to employment. Wheels to Work offers affordable car ownership to low-income individuals moving from public assistance to the workforce.

41 Family Day Care children and child care providers participated in the Family Child Care Program, which provides services that assist family child care providers and benefit the children in their care, including training, technical assistance and sponsorship of the USDA Child and Adult Care Food Program.

22 child care referrals were arranged through the Child Care Resources and Referral Program, which maintains an inventory of all available child care options, provides child care referrals to employees of participating companies and to the general public, and expands the supply of quality child care by recruiting, training and assisting new child care providers, including the training of TANF participants.

48 individuals received help through the WIC or Commodity Supplemental Food Programs: WIC provides supplemental nutritious foods, nutrition education, breast-feeding support and health care screening/referrals to pregnant women, nursing mothers, infants, and children up to the age of five; the Commodity Supplemental Food Program provides monthly allotments of commodity foods and nutrition education materials to senior citizens, postpartum women, and 5-year-old children.

1 individual received Literacy Services, which provide high quality books and other literacy services to low income pre-school children and their families through the library-based Gift of Reading book distribution program and the Tales to Go traveling literacy and arts van, and adult basic education services through the Portsmouth Adult Basic Education Program.

3 children were enrolled in Head Start, a comprehensive early childhood development program that provides education, health, nutrition, disability, and family support services to low-income pre-school children and their families.

1 household received services through the Homeless Outreach Intervention Program, which conducts outreach in areas frequented by the unsheltered homeless and assists the homeless with identifying shelter needs, arranging emergency transportation to shelters, and assisting shelter providers in arranging alternative shelter.

39 individual food allotments were provided through the Emergency Food Assistance Program, which distributes USDA surplus food to emergency food pantries and homeless shelters throughout Rockingham County.

2 individuals received help through the Health Insurance Counseling, Education and Assistance Service (HICEAS), which provide the services of trained volunteers to assist Medicare recipients with a wide range of health insurance needs, including supplemental health insurance options and Medicare and Medicaid benefits and claims.

In addition to these major programs, much of our staff time is devoted to working with people who come to us seeking help. During the past year, we logged 244 calls or visits from Fremont residents, many of which were crisis calls involving evictions or foreclosures, fuel or utility problems, the lack of food or clothing, or general financial needs. By working closely together with local and state welfare administrators, landlords and mortgage lenders, fuel and utility companies, other human service agencies, and interested clergy and civic groups, we are able to link those in need with the services available to them.

ROCKINGHAM NUTRITION & MEALS ON WHEELS PROGRAM

111 North Road
Brentwood NH 03833
(603) 679-2201

Our function is feeding people: adults, primarily elderly people trying to remain in their own homes, recuperating from surgery or medical treatment (chemotherapy, dialysis, radiation) coping with chronic debilitating disease, episodes of acute illness, multiple health problems; or advanced age and frailty. We have age, disability, and/or income criteria that are adhered to before meals begin, and are reevaluated during service.

The Nutrition program provides hot noon lunches at the Epping Community Church on Pleasant Street, Monday through Friday; and through that center meals are delivered to local residents who are homebound.

Meals on Wheels provides the same well-balanced, hot meals delivered to the homes of the elderly and handicapped residents of Fremont. There are age, disability, and/or income criteria for this service. Drivers go to each person's home, deliver the meals, perform small tasks for the person, if needed in small ways: bringing in the mail, opening a jar; and in big ways: accidents, falls, and health crises.

Meals are geared to the elderly and are low fat, low sodium, with diabetic substitutions available. For Meals On Wheels clients whose situations warrant it, we can also provide weekend meals (canned or frozen), night meals, frozen holiday meals, and canned "Blizzard Bags" to be used during the winter when the driver is unable to deliver meals due to inclement weather.

SUPPORT SERVICES PROVIDED

Information: refers to the information that is given to the clients via RNMOE employee, and includes monthly menus with health tips; agency newsletters, which contain health and elderly issue news; announcements; flyers, etc.

Referrals: made to the Visiting Nurse Association, Division of Elderly and Adult Services, hospitals, Community Action agencies, RSVP, and service organizations to help mobilize resources to aid in the independent living of the client.

Outreach: efforts made to inform the community and the elderly about our services in order to reach the truly needy.

Activities: "extras" that are provided for the clients. These include guest speakers to cover topics such as Medicare, Social security, Estate Planning, Nutrition, and others of interest to our senior citizens; entertainment; remembering clients with small gifts at holiday time, etc.

Service Time: time spent in direct service to clients such as bringing in or opening mail, getting newspapers, picking up prescriptions, shoveling snow, emotional support to clients in crisis or with special needs.

Home Visits: refers to the visits that the site manager makes to a client's home. All homebound clients receive home visits. Reasons for the visits include: completion of an intake application on a new client; completion of a predetermination assessment on a client already receiving meals; to check on a sick client having problems, etc.

Services provided to Fremont residents in 2002 included:

- 23 Residents fed on a continuing basis,
- Provided the mail meal 250 days of the year for many,
- Provided lunch and dinner 365 days of the year for the neediest,
- Provided about 1,641 units of Support Services,
- Served approximately 2,244 meals to Fremont residents.

ROCKINGHAM VNA & HOSPICE

137 Epping Road
Exeter NH 03833
(603) 772-2981 or Central Intake (800) 540-2981

Provides visiting nurse and hospice services.

SEACOAST HOSPICE

10 Hampton Road
Exeter NH 03833
(603) 778-7391 or (800) 416-9207

The mission of Seacoast Hospice is to provide comprehensive physical, emotional and spiritual care for individuals and families to promote the highest quality of living during life-limiting illness and bereavement. Services include:

- Palliative care consultation concerning pain and symptom management
- Transitions: Case management and volunteer support for people living with life limiting illnesses that are not ready or not eligible for hospice care.
- Hospice Care: Nursing, social work, spiritual, physician, home health aides, homemakers, volunteers together, work as a team to provide care for the patient and family. Includes medical equipment, supplies and medications. Respite and inpatient care available as needed.
- Bereavement Services: Follow-up care for the family of a hospice patient continues for thirteen months following a death. Support groups, short term counseling and education programs are available to the community at large. A special program, Bridges, is available for children, teens and their parents.
- Education: Community and professional education programs focusing on caregiving, death and grief, pain and symptom control.

From July 1, 2001 through June 30, 2002, Seacoast Hospice provided services to 2 Fremont residents including:

- One terminally ill Fremont resident for a total of 62 patient days. This represents \$7,731 of hospice service.
- One Fremont resident participated in bereavement services. Many have visited our library for material on death and dying. Two Fremont residents served as hospice volunteers this year.

SEACOAST MENTAL HEALTH

Prospect Hill, PO Box 1041
 Exeter NH 03833
 (603) 772-2710

Seacoast Mental health provides comprehensive mental health services for those residents of Fremont. We also offer reduced fees for those who are in need.

Fiscal year 2002 statistics indicate the following services provided to Fremont residents:

- 1,129 hours of service to 94 residents of the community
- total gross dollar amount for these services was \$107,643

SEXUAL ASSAULT SUPPORT SERVICES

7 Junkins Avenue
 Portsmouth NH 03801
 (603) 436-4017
 Crisis Hotline (888) 747-7070

Sexual Assault Support Services is dedicated to supporting victims/survivors in their effort to heal from the trauma of sexual assault and childhood sexual abuse, while striving to prevent the occurrence of sexual violence in local communities and in society at large.

This mission is accomplished by providing the following services:

- Toll-free confidential 24 hour crisis intervention hotline 1-888-747-7070;
- Outreach office for Strafford County located in Rochester at One Wakefield Street 322-0775;
- Accompaniment to medical and legal (police and court) appointments;
- Information and referral to related services such as attorneys and therapists;
- Support groups for survivors, their parents and partners;
- Child sexual assault prevention education programs in area schools, recreation programs, camps and scouts;

- Adolescent workshops on sexual harassment and sexual assault;
- Professional training and consultation to police departments, hospital and school personnel and human service agencies;
- Sexual harassment in the workplace workshops to municipalities and business.

Our program is committed to providing support, education, and advocacy to all survivors of sexual assault and sexual abuse and their parents, partners and other community members.

The primary objectives of Sexual Assault Support Services are to empower survivors, to support them in their healing process, and to educate the community, heightening awareness of sexual assault and its prevention. We provide prevention programs throughout the school system in order to broaden awareness among students, teachers, and the community of the issues of sexual assault and harassment. In addition, our staff coordinates with police departments and hospital staff to improve response to sexual assault cases and to assure a supportive environment for the survivors.

Sexual Assault Support Services has provided services for 23 years. Volunteers are welcome and are utilized in all aspects of the program.

"Imagination is more important than knowledge."

*- Albert Einstein
(1879 - 1955)*

BIRTHS RECORDED IN FREMONT, NH FOR YEAR ENDING DECEMBER 31, 2002*

Date	Name of Child	Name of Father	Name of Mother	Birthplace
01/02/2002	Kaitlynn Marie Wood	Richard Wood	Sheri Wood	Portsmouth, NH
01/03/2002	Patrick Steven Sullivan	Scott Sullivan	Joanne Sullivan	Exeter, NH
01/08/2002	Kayla Mira Fortney	John Fortney	Lisa Fortney	Exeter, NH
02/14/2002	Paige Catherine O'Neil	Kevin O'Neil	Allison O'Neil	Exeter, NH
02/15/2002	Jeremy Banks Crisafulli	Douglas Crisafulli	Marjorie Crisafulli	Exeter, NH
02/15/2002	Timothy Wendell Gibb	Peter Gibb	Elizabeth True-Gibb	Portsmouth, NH
02/21/2002	Aryanna Elise Major	Lonnie Major	Tracy Major	Derry, NH
02/26/2002	Connor James Lagace	James Lagace	Katharine Lagace	Exeter, NH
03/14/2002	Emily Jane Abney	Eric Abney	Martha Abney	Exeter, NH
03/15/2002	Trevor Thomas Nelson	Gary Nelson	Andrea Nelson	Exeter, NH
03/17/2002	Brayden James LaChapelle	James LaChapelle	Laura LaChapelle	Derry, NH
03/18/2002	Dominic Carmine Barbarito	John Barbarito	Joanne Barbarito	Newburyport, MA
03/21/2002	Maggie Jane Briggs	Robert Briggs	Jennifer Briggs	Exeter, NH
04/15/2002	Katherine Auguste Arpey	Dominick Arpey	Anne Arpey	Exeter, NH
04/19/2002	Kacey Jean Frost	Brian Frost	Laurie Frost	Exeter, NH
04/26/2002	Riley Merritt Daigle	Mark Daigle	Dianne Daigle	Exeter, NH
04/30/2002	Max Raymond Perreault	Raymond Perreault	Shawn Perreault	Portsmouth, NH
05/16/2002	Nathan Henry Eliason	Thomas Eliason	Kendra Eliason	Exeter, NH
06/14/2002	Sophie Page Rowell	Jeffrey Rowell	Cheryl Rowell	Exeter, NH
07/02/2002	Addison Sheehan McNamara	Timothy McNamara	Karyn McNamara	Exeter, NH
07/04/2002	Jessica Elizabeth Fowler	John Fowler	Janice Fowler	Exeter, NH
07/23/2002	Emma Page Edwards	Brian Edwards	Rachel Edwards	Portsmouth, NH
07/25/2002	Emily Catherine Shaw	Richard Shaw	Aimee Shaw	Exeter, NH
07/30/2002	Colin James Grenier	James Grenier	Jean Grenier	Exeter, NH
08/03/2002	Jordan Marie Ell	Brian Ell	Nancy Ell	Portsmouth, NH
08/18/2002	Lauren Taylor Mezquita	Mathew Mezquita	Stephanie Mezquita	Exeter, NH

BIRTHS RECORDED IN FREMONT, NH FOR YEAR ENDING DECEMBER 31, 2002*

Date	Name of Child	Name of Father	Name of Mother	Birthplace
08/22/2002	Courtney Emily Gelina	Wayne Gelina	Denise Gelina	Manchester, NH
08/23/2002	Liam Thomas Webb	William Webb	Doris Webb	Exeter, NH
08/30/2002	Alexis Lynn Wood	Marc Wood	Edwina Wood	Derry, NH
09/04/2002	Tyler John Lovely	John Lovely	Mary Lovely	Exeter, NH
09/05/2002	Peyton Harris MacDougall	John MacDougall	Margaret Rose MacDougall	Exeter, NH
09/10/2002	Taylor Marie Grace Allore	Robert Allore	Michelle Allore	Derry, NH
09/23/2002	Kaileigh Irene Brown	Douglas Brown	Jennifer Brown	Exeter, NH
10/03/2002	Shane Travis Clough	Shawn Clough	Nycol Clough	Portsmouth, NH
10/07/2002	Colby Addison Sherwin	Gordon Sherwin	Andrea Sherwin	Manchester, NH
10/11/2002	Christina Elizabeth Snicer	Gregory Snicer	Michelle Snicer	Exeter, NH
11/07/2002	Lydia Bunnemeyer Grulke	Peter Grulke	Michelle Bunnemeyer	
12/21/2002	Gabrielle Morgan Paine	Kevin Paine	Bridget Paine	

*As reported to the Fremont Town Clerk by the State of New Hampshire Bureau of Vital Records and Health Statistics as of 12/31/02.

*Births not previously published in the Town Report:

Date	Name of Child	Name of Father	Name of Mother	Birthplace
10/23/2000	Julia Elizabeth Sherwin	Gordon Addison Sherwin III	Andrea Sauberlich	Manchester, NH
08/13/2001	Collin Bryan Rand	Charles M. Rand	Tracey M. Rand	Exeter, NH

MARRIAGES RECORDED IN FREMONT, NH FOR YEAR ENDING 2002*

Date	Groom	Residence	Bride	Residence
03/02/2002	Arthur G. Schwarzenberg	Fremont, NH	Carol J. Nichols	Fremont, NH
04/27/2002	Napoleon Hebert	Fremont, NH	Martina Logan	Fremont, NH
04/27/2002	David W. Gill	Fremont, NH	Sharon L. Johnson	Fremont, NH
04/30/2002	Brian J. Conha	Fremont, NH	Elisabeth A. Miller	Fremont, NH
05/12/2002	Joseph H. Gottlich	Fremont, NH	Donna M. Melillo	Fremont, NH
05/18/2002	Chester A. Riley	Fremont, NH	Jodi L. Chaisson	Fremont, NH
05/19/2002	Marc P. Bradley	Fremont, NH	Tiffany R. Johnstone	Fremont, NH
06/08/2002	Joseph C. Guiod	Fremont, NH	Elizabeth D. Analetto	Fremont, NH
06/08/2002	Fred R. Greenwood	Fremont, NH	Tiffany L. Abreu	Fremont, NH
06/08/2002	Grandey H. West	Fremont, NH	Karly J. Schubert	Fremont, NH
06/15/2002	Jared E. Woodman	Fremont, NH	Casie E. Lindsey	Fremont, NH
06/22/2002	Marc R. Wood	Fremont, NH	Edwina J. Ricard	Fremont, NH
06/29/2002	Joseph P. Nichols	Fremont, NH	Doris L. Korn	Fremont, NH
07/13/2002	Brian R. Hutchinson	Kingston, NH	Amanda E. Hartford	Fremont, NH
07/20/2002	Charles M. Rand	Fremont, NH	Tracey M. Bryan	Fremont, NH
08/03/2002	James A. Erinna	Fremont, NH	Eleanor P. Williams	Salem, NH
08/17/2002	Paul R. Meuse	Fremont, NH	Cheryl L. Knowles	Fremont, NH
08/24/2002	Mark A. Turner	Fremont, NH	Lecann Maxwell	Danville, NH
08/31/2002	Joseph A. Picard	Fremont, NH	Patricia L. Adams	Fremont, NH
08/31/2002	Remi C. Janzegers	Fremont, NH	Katherine G. McRae	Fremont, NH
09/01/2002	Michael A. Welch	Fremont, NH	Holli D. Martin	Fremont, NH
09/14/2002	Gregory K. Scribner	Fremont, NH	Annmarie Gilligan	Fremont, NH
09/22/2002	John P. Scalese	Fremont, NH	Cheryl A. Orthmann	Fremont, NH
09/28/2002	Corey R. Copp	Fremont, NH	Alexandra M. Piersall	Fremont, NH
09/28/2002	Warren J. Hartford	Fremont, NH	Alisha L. Budgett	Fremont, NH
10/05/2002	Glenn A. Magnusson	Fremont, NH	Laura A. Magnusson	Fremont, NH
10/05/2002	Richard W. Shaw, Sr.	Fremont, NH	Martha L. Nigro	Fremont, NH

*As reported to the Fremont Town Clerk by the State of New Hampshire Bureau of Vital Records and Health Statistics as of 12/31/02.

MARRIAGES RECORDED IN FREMONT, NH FOR YEAR ENDING 2002*

Date	Groom	Residence	Bride	Residence
10/12/2002	Richard R. Porter	Fremont, NH	Paula J. Nadeau	Raymond, NH
10/13/2002	Matthew D. Lydon	Milford, NH	Meghan J. Svenonius	Fremont, NH
10/19/2002	Stephen C. Saunders	Fremont, NH	Wendi M. Abbott	Fremont, NH
10/26/2002	Jesse A.Hogan	Fremont, NH	Erica L. Lilly	Fremont, NH
11/09/2002	John M. Zanellis	Fremont, NH	Denise M. Bozek	Fremont, NH
12/15/2002	Curtis L. Christman	Fremont, NH	Mary F. Hardy	Fremont, NH
12/28/2002	Edwin F. Williams, Jr.	Fremont, NH	Michele T. Bouley	Fremont, NH

*As reported to the Fremont Town Clerk by the State of New Hampshire Bureau of Vital Records and Health Statistics as of 12/31/02.

DEATHS RECORDED IN FREMONT, NH FOR YEAR ENDING DECEMBER 31, 2002 *

Date	Name of Deceased	Name of Father	Name of Mother
01/22/2002	Graceann Repczynski	Thomas Lepore	Grace Harrison
01/26/2002	Pierre Bouraphael	Elias Bouraphael	Nameh Hashem
02/06/2002	Lewis E. Hersom	Myron Hersom	Florida Laramie
03/11/2002	Alfred J. Burton	Thomas Burton	Eva Drouin
03/14/2002	Harold M. Pruden	Fred Pruden	Amelda Mutchler
03/16/2002	Glenn Douglass	Theodore Douglass	Mary Allen
03/19/2002	Grace L. Proctor	Peter Banks	Sarah Bastow
03/22/2002	Bernard W. Murphy	Daniel Murphy	Edith Giddis
03/31/2002	Robert F. Josselyn	Horace Josselyn	Leotia Peirce
06/20/2002	Jeannette B. Towle	Benjamin Washburn	Ethel Morgan
06/21/2002	Heather Hardy	Robert Horsburgh	Ellen Lucey
06/26/2002	Leroy Smith	Frank Smith	Jennie Maddox
07/06/2002	Linus P. Buhrman	Charles Burhman	Maureen Lamb
08/20/2002	Carlisle H. Spaulding	Merritt Spaulding	Mae Piper
08/21/2002	Jean R. Hoffman	Julius Marcus	Mary Wechsler
09/10/2002	William J. Daly	Robert J. Daly	Janet Reid
09/17/2002	Anna Belle Hall	Henry Parsons	Ethel S. Waldren
09/18/2002	Eleanor G. Turner	Warren G. Turner	Margaret M. Murphy
10/24/2002	Mary Belle Painten	John D. Maclean	Lexie Ann MacDonald
11/16/2002	Nellie Louise Currier	George H. Denyou	Jennie May Eaton
12/06/2002	Virginia Patricia Patnaude	John Matthews	Lillian Hamilton

* As reported to the Fremont Town Clerk by the State of New Hampshire Bureau of Vital Records and Health Statistics as of 12/31/02

A B E R E V I A T E D A S S E S S M E N T L I S T

Sequenced by Taxpayer Name - Range: First to Last, Status = Not Marked for Deletion

Detail Lines Included = No Additional Detail

Selected Bill Codes = *** All Codes/Except 'NONE' *** Codes =

Tax Authority: All Tax Authorities

Owner Name	Property Description	Land Value	Building Value
AAROANIAN DUQUETTE, SUSAN MARI	SLEEPER CIRCLE	52,750	0
ABBOTT, WENDI	64 MAIN STREET	69,500	81,200
ABNEY, ERIC G & MARTHA F	171 WHITTIER DRIVE	68,700	76,350
ABOUD, WILLIAM S & KARIN S	25 ANN LANE	60,000	79,800
ADAMS, LISA	ROUTE 111A	50,500	0
ADAMS, LISA	ROUTE 107 - 111A	21,300	0
ADAMS, LISA	ROUTE 107 -111A	21,300	0
ADAMS, LISA	ROUTE 107-111A	21,300	0
ADAMS, LISA	ROUTE 107-111A	21,300	0
ADAMS, LISA	ROUTE 111A	21,300	0
ADAMS, PAUL C	61 POPLIN DRIVE	60,200	81,450
ADAMS, SCOTT A	51 SCRIBNER ROAD	59,700	54,850
AHERN, JEANNE P	16 HAWTHORNE DRIVE	77,750	156,150
ALIX, ALBERT M	72 SOUTH ROAD	73,150	98,050
ALLAIN, MICHAEL D	110 WHITTIER DRIVE	70,450	95,500
ALLEN, JAMES E & KRISTIN L	44 WHITTIER DRIVE	66,400	78,400
ALLORE, ROBERT F & MICHELLE M	613 MAIN STREET	61,050	90,650
AMATO, DAVID R & TAMMI M	18 BEAN ROAD	49,300	57,600
AMICO, DAVID A & MICHELLE M	16 MERRILL LANE	73,500	90,950
AMORIM, RAMIRO S & ADELAIDE B	SHIRKIN ROAD / BEEDE HILL ROAD	300	0
ANDERSON TRUSTEE, RUTH F	36 ABBOTT ROAD	63,000	53,850
ANDERSON, HJALMER A	84 OLD RIDGE ROAD	53,000	75,950
ANDERSON, MARK & CHRISTINE C	4 HAWTHORNE DRIVE	66,000	98,300
ANDERSON, MARY A	24 ABBOTT ROAD	63,800	39,400
ANDREOLI, ERIC J	314 MAIN STREET	59,900	62,100
ANDREW, ROBERT	11 ROGERS ROAD	71,500	88,100
ANGUS, DAVID & LORI S	30 MIDNIGHT SUN DRIVE	54,450	74,500
ANGWIN JR, CHARLES E	224 NORTH ROAD	59,000	57,600
ARNOFSKY, BARRY E & SHAREN B	281 MAIN STREET	73,400	54,400
ARSENAULT, GARY S	138 NORTH ROAD	74,850	88,400
ARSENAULT, JEFFREY S	71 BROWN BROOK CIRCLE	37,800	0
ARSENAULT, STEVEN D & KATHERIN	91 MAIN STREET	60,000	79,750
ARTHUR, KORY & LEE	178 KARLIN ROAD	83,250	136,150
ASHLEY, CLAIRE	498 MAIN STREET	60,000	82,400
AUDETTE, ROBERT & JUDY	58 PARADISE DRIVE	79,650	65,400
AUGEVICH, FELICIA C	215 COPP DRIVE	69,850	140,850
AUSTIN, MICHAEL A & TRACY Z	5 WILDWOOD DRIVE	65,800	65,000
BABCOCK, WILLIAM S	177 WHITTIER DRIVE	76,100	85,000
BABINEAU, GARY J & JACQUELINE	278 NORTH ROAD	63,200	32,450
BACON, DEBRA J	69 SHIRKIN ROAD	66,450	76,350

A B B R E V I A T E D A S S E S S M E N T L I S T
 Sequenced by Taxpayer Name - Range: First to Last, Status = Not Marked for Deletion
 Detail Lines Included = No Additional Detail
 Selected Bill Codes = *** All Codes/Except 'NONE' *** Codes =

Tax Authority: All Tax Authorities

Owner Name	Property Description	Land Value	Building Value
BAKER, BARBARA D	25 COUNTRY LANE	0	74,450
BAKER, JACK C & MARILYN L	45 MAIN STREET	76,350	76,500
BARANOWSKI, CECILE R	23 ROWE DRIVE	60,000	87,450
BARBARITO, JOHN J	26 MIDNIGHT SUN DRIVE	54,250	77,850
BARCLAY, DONNA M	9 NATHANIEL BROWN DRIVE	77,000	77,400
BARHAM, ROGER A	47 DEER RUN	93,450	123,800
BARKER FAMILY TRUST	7 LOUISE LANE	60,000	99,500
BARKER FAMILY TRUST	LOUISE LANE	4,300	0
BARKER, JUDITH D	9 DANVILLE ROAD	59,500	66,500
BARR, MICHAEL P & KIMBERLY A	268 WHITTIER DRIVE	66,250	79,500
BARTHELEMY, BRENDA P & SCOTT	154 MARTIN ROAD	49,200	173,200
BARTHOLOMEW, JAMIE	97 NORTH ROAD UNIT 4	72,200	106,500
BARTLEY, ROBERT F	753 MAIN STREET	93,250	87,950
BASS, RICHARD H & SUZANNE J	376 BEEDE HILL ROAD	72,300	80,050
BASSETT FAMILY LP, NELLIE P	167 SCRIBNER ROAD	73,600	82,950
BASSETT FAMILY LP, NELLIE P	SCRIBNER ROAD	11,700	0
BASSETT REV TRUST, NELLIE P	SCRIBNER ROAD	3,850	0
BASSETT REV TRUST, NELLIE P	SCRIBNER ROAD	2,900	24,500
BASSETT REV TRUST, NELLIE P	OFF SOUTH ROAD	250	0
BASSETT REV TRUST, NELLIE P	OFF SOUTH ROAD - MEADOW	100	0
BASSETT REV TRUST, NELLIE P	SPRUCE SWAMP	400	0
BASSETT REV TRUST, NELLIE P	SPRUCE SWAMP	700	0
BASSETT REV TRUST, NELLIE P	SPRUCE SWAMP	1,850	0
BASSETT REV TRUST, NELLIE P	SPRUCE SWAMP	900	0
BASSETT, GEORGE R & ELIZABETH	190 SCRIBNER ROAD	76,400	105,300
BASTI, NICHOLAS A & ALEXANDRIA	25 SUNNY LANE	48,500	53,900
BATRYN, GARY K & TRACY E	47 HOOKE ROAD	74,100	107,200
BAXTER, JAMES W	20 HOOKE ROAD	78,500	98,850
BEACH, WILLIAM P	83 TAYLOR LANE	94,400	137,450
BEAN JR, DONALD C	929 MAIN STREET	56,300	68,900
BEAN, BARBARA M	235 MAIN STREET	60,300	56,900
BEARCE, CHESTER E	258 MAIN STREET	62,800	65,200
BEARCE, CHESTER E	HALL ROAD NON-BLDABLE	28,300	0
BEARCE, CHESTER E	HALL ROAD	36,450	0
BEARCE, CHESTER E	HALL ROAD	36,000	0
BEAULIEU, PAMELA	380 WHITTIER DRIVE	56,450	69,850
BEAUPPE, KEITH T & LINDA	594 MAIN STREET	71,500	53,400
BEAUREGARD, DAVID R	64 BRENTWOOD ROAD	73,600	111,150
BEC TRUST	BRENTWOOD LINE	4,200	0
BEEBE, DAVID H	6 GEORGES LANE	0	0

A B B R E V I A T E D A S S E S S M E N T L I S T

Sequenced by Taxpayer Name - Range: First to Last, Status = Not Marked for Deletion

Detail Lines Included = No Additional Detail

Selected Bill Codes = *** All Codes/Except 'NONE' *** Codes =

Tax Authority: All Tax Authorities

Owner Name	Property Description	Land Value	Building Value
BEECROFT, CHRISTIAN	40 RIVERSIDE DRIVE	48,500	44,350
BEEDE ESTATE, GLADYS	ON RIVER	250	0
BEEDE ESTATE, GLADYS	L/O BEEDE HILL ROAD	1,200	0
BEGLEY, PETER T & LISA R	64 LYNETTE LANE	76,300	90,250
BELANGER, VINCENT J	54 KELSEY DRIVE	98,850	139,350
BELKOVICZ, WALTER A & NELLIE	L/O KADRA STREET BRENTWOOD	1,150	0
BELMONTE, MARGUERITE FINN	28 DEER RUN	78,900	117,650
BENHAM, WAYNE T & BARBARA T	8 ROCK N PINES	68,600	115,200
BENISHIN REVOCABLE TRUST	OFF SOUTH ROAD	3,500	0
BENISHIN REVOCABLE TRUST	OFF SOUTH ROAD	3,750	0
BENISHIN REVOCABLE TRUST	SHIRKIN WOODS	4,400	0
BENSON, JON E	38 DANVILLE ROAD	52,800	26,200
BENSON, JON E	241 CHESTER ROAD	63,000	87,200
BENTLEY, DONALD S & MARILYN F	362 WHITTIER DRIVE	56,650	80,700
BERENSON, SANDRA J	ROUTE 111A	21,300	0
BERENSON, SANDRA J	ROUTE 107 & ROUTE 111A	21,300	0
BERENSON, SANDRA J	ROUTE 111A	21,300	0
BERENSON, SANDRA J	ROUTE 111A	21,300	0
BERENSON, SANDRA J	BRENTWOOD ROAD - ROUTE 111A	42,600	0
BERENSON, SANDRA J	ROUTE 111A	21,300	0
BERENSON, SANDRA J	ROUTE 111A	50,500	0
BERGERON JR, DAVID R	80 BEAN ROAD	70,100	149,500
BERGIN, JOHN P	103 SLEEPER CIRCLE	66,400	105,650
BERKENBUSH, BOBETTE W	51 RIVERSIDE DRIVE	53,150	39,500
BERNIER FAMILY TRUST-DRAW 2000	15 TAVERN ROAD	70,550	146,500
BERNIER REVOCABLE TRUST, RAYMO	39 TAVERN ROAD	77,750	98,900
BERNIER, MICHAEL & JUDY	56 MAIN STREET	72,700	50,400
BERTOLAMI, TAMMI JAMES	504 MAIN STREET	62,700	51,300
BERTRAM, GARY E	91 BROWN BROOK CIRCLE	57,200	77,350
BERUBE, JOSEPH A	57 CHRISTOPHER LANE	0	70,000
BETTENCOURT, FRANK & PATRICIA	13 CLOUGH CROSSING	153,550	73,300
BEZANSON, ADAM M	11 GRISTMILL ROAD	74,700	124,500
BIBBO, RONALD P & DONNA J	16 BARRELL RUN	65,250	75,550
BIELECKI, BRYAN K	74 PRESCOTT ROAD	53,250	48,600
BISHOP ESTATE, HERMAN F	BOGGS BRIDGE	750	0
BISHOP, DAVID M	39 BEEDE HILL ROAD	58,600	85,300
BISHOP, LLOYD & NORMA	578 MAIN STREET	62,600	20,700
BLACK REVOCABLE TRUST, HAROLD	18 POND LANE	59,500	67,450
BLACK, CAROL A	SLEEPER CIRCLE	46,350	0
BLACK, CAROL A WEISMAN	51 SLEEPER CIRCLE	64,250	212,900

A B B R E V I A T E D A S S E S S M E N T L I S T
 Sequenced by Taxpayer Name - Range: First to Last, Status = Not Marked for Deletion
 Detail Lines Included = No Additional Detail
 Selected Bill Codes = *** All Codes/Except 'NONE' *** Codes =

Tax Authority: All Tax Authorities

Owner Name	Property Description	Land Value	Building Value
BLACKWELL, CAROL EBERT	26 ROCK N PINES	70,950	80,450
BLADES, DONALD H & DOROTHY M	378 MAIN STREET	59,000	63,250
BLADES, DOUGLAS & KATHI	253 SOUTH ROAD	59,000	60,550
BLANCHETTE, DAVID J & VANESSA	53 SANDOWN ROAD	58,000	98,350
BLOCKER, MATTHEW E	54 ROWE DRIVE	18,750	0
BLOCKER, MATTHEW E	54 ROWE DRIVE	61,250	99,850
BLOK, ALBERT E	8 RIVERSIDE DRIVE	51,500	12,750
BLOOMQUIST, ELIZABETH	309 BEEDE ROAD	56,450	84,000
BLOVIN SR, LEO C	58 BEEDE HILL ROAD	77,150	84,700
BOARDWALK TRUST	39 HOOKE ROAD	78,500	105,000
BODEN, WILLIAM & ROSE M	307 MAIN STREET	70,100	77,750
BOLDUC JR, JOSEPH G	342 MAIN STREET	56,000	31,300
BOLDUC JR, JOSEPH G	350 MAIN STREET	77,600	80,400
BOLDUC JR, JOSEPH G	155 BEEDE HILL ROAD	83,500	0
BOLDUC, BETTY	135 MAIN STREET	39,200	24,450
BOLDUC, CHARLES & CARLENE	77 SANDOWN ROAD	59,000	57,050
BOLDUC, CHARLES & CARLENE	SWAMP	6,000	0
BOLDUC, CHARLES N & CARLENE M	105 TAVERN ROAD	76,550	176,700
BOLDUC, EPHREM & GEORGIA	44 SANDOWN ROAD	62,200	48,950
BOLDUC, JERRY & CHERYL	427 WHITTIER DRIVE	65,050	81,650
BOLDUC, JESSE J	13 SANDOWN ROAD	82,450	149,700
BOLDUC, JESSE J	L/O SANDOWN ROAD	6,700	0
BOLDUC, JOHN K & SHERYL A	252 SOUTH ROAD	55,600	31,000
BOLDUC, JOSEPH G	157 BEEDE HILL ROAD	77,900	117,500
BOLDUC, KEVIN C	L/O TAVERN ROAD	1,450	0
BOLDUC, PETER B & DIANNE G	35 EMERSON DRIVE # 1	81,250	147,150
BOLDUC, TY SANDERSON	35 EMERSON DRIVE # 2	77,500	120,650
BOLTON, CHRISTOPHER	327 NORTH ROAD	72,950	65,550
BONAGURA, MATTHEW T & TANYA	255 SANDOWN ROAD	70,450	143,750
BONAGURA, SUSAN T	AREA OF 255 SANDOWN ROAD	2,150	450
BONAGURA, SUSAN T	SANDOWN ROAD	400	0
BONAGURA, SUSAN T	298 SANDOWN ROAD	61,800	121,700
BOND, EBEN B & LAURIE	43 BEAN ROAD	52,150	61,150
BOND, SCOTT J & TAMMY L	21 POND LANE	71,400	82,200
BONIS, LILA	947 MAIN STREET	59,000	52,300
BONO, LEONARD S & PATRICIA L	22 PULASKI DRIVE	72,350	94,700
BOOMHOWER, MICHAEL S	190 BEEDE HILL ROAD	78,550	101,500
BORESS, DAVID W	435 WHITTIER DRIVE	66,150	76,650
BORIN, JOSEPH & LORAIN	78 WALKER LANE	72,200	136,800
BOSS, DONALD L & ELOISE	34 MIDNIGHT SUN DRIVE	55,000	67,750

A B B R E V I A T E D A S S E S S M E N T L I S T

Sequenced by Taxpayer Name - Range: First to Last, Status = Not Marked for Deletion

Detail Lines Included = No Additional Detail

Selected Bill Codes = *** All Codes/Except 'NONE' *** Codes =

Tax Authority: All Tax Authorities

Owner Name	Property Description	Land Value	Building Value
BOTTAI, DEAN S	52 RIVERSIDE DRIVE	48,800	33,700
BOUCHER, JOHN M	53 VETTER DRIVE	67,250	78,850
BOUCHER, LEON A & DIANE P	975 MAIN STREET	60,200	62,850
BOUDREAU JR, RAYMOND L	14 COMPROMISE LANE	1,150	0
BOURQUE, JAY A & LINDA M	49 RIVERSIDE DRIVE	54,100	34,200
BOWERING, JANET H	SPRUCE SWAMP	750	0
BOYD, RICHARD	76 SHIRKIN ROAD	49,600	46,450
BOYLAN, DEAN	LOUISE LANE	7,750	0
BOYLE JR, PHILIP T	102 OLD RIDGE ROAD	60,150	86,100
BOYNTON, MAUREEN	4 SHADY LANE	51,500	45,350
BRADFORD, JIMMIE & EMMA	SHIRKIN ROAD & SQUIRE ROAD	5,150	0
BRADLEY, MARC P	41 POPLIN DRIVE	59,000	76,950
BRAGOLE, ROBIN M	131 SLEEPER CIRCLE	65,450	103,200
BRALEY, JANE E & BROOKS V	23 ABBOTT ROAD	64,150	56,650
BRANN, TRACY	17 BEAN ROAD	53,000	55,800
BRAUN, KATHRYN E	97 NORTH ROAD UNIT 5	76,800	136,300
BRENNAN, RICHARD F	156 KARLIN ROAD	81,900	99,450
BRETON, JOEL M & SUSAN F	15 KELSEY DRIVE	78,000	128,000
BRETON, JOEL M & SUSAN F	KELSEY DRIVE-MAIN STREET	7,000	0
BRETT, NICHOLAS W & NANCY O	240 BEEDE HILL ROAD	89,850	203,250
BRIGGS JR, GILBERT	7 BIRCH HAVEN	63,400	69,000
BRIGGS, ROBERT A & JENNIFER F	175 KARLIN ROAD	85,900	75,150
BROGAN, STEPHEN E	SOUTH ROAD	1,100	0
BROOKS, ALFRED D	11 JAMES ROAD	0	63,050
BROOKS, BEVERLY	173 BEEDE HILL ROAD	72,900	146,650
BROWN FAMILY TRUST, NATHANIEL	235 SANDOWN ROAD	99,150	103,600
BROWN FAMILY TRUST, NATHANIEL	SANDOWN ROAD	1,150	0
BROWN FAMILY TRUST, NATHANIEL	SANDOWN ROAD	6,200	0
BROWN FAMILY TRUST, NATHANIEL	SANDOWN ROAD	7,800	0
BROWN FAMILY TRUST, NATHANIEL	SPRUCE SWAMP ALONG RR BED	650	0
BROWN FAMILY TRUST, NATHANIEL	SPRUCE SWAMP ALONG R.R.	1,050	0
BROWN TRUST 9/23/98, JOHN	651 MAIN STREET	63,500	76,600
BROWN, DAVID & LOUISE	217 CHESTER ROAD	79,450	127,800
BROWN, DOUGLAS R & JENNIFER I	3 SQUIRE ROAD	70,550	110,400
BROWN, JAMES M & RHONDA J	337 WHITTIER DRIVE	73,000	52,750
BROWN, KENNETH & TANYA	131 DANVILLE ROAD	64,800	79,400
BROWN, PATRICIA	112 LEAVITT ROAD	72,350	71,850
BROWN, RENATE	34 COUNTRY LANE	0	101,050
BROWN, ROBERT L & PATRICIA E	209 WHITTIER DRIVE	77,200	86,150
BROWN, RONALD L	4 BLUEFISH DRIVE	73,450	143,850

A B B R E V I A T E D A S S E S S M E N T L I S T
 Sequenced by Taxpayer Name - Range: First to Last, Status = Not Marked for Deletion
 Detail Lines Included = No Additional Detail
 Selected Bill Codes = *** All Codes/Except 'NONE' *** Codes =

Tax Authority: All Tax Authorities

Owner Name	Property Description	Land Value	Building Value
BROWN, STEVEN & DIANE	20 LOUISE LANE	60,100	99,600
BRUBACHER, JANIS R	370 NORTH ROAD	88,750	104,400
BRUNAUT, GAIL M	44 POPLIN DRIVE	57,200	104,250
BRUNELLE, CARRIE JEAN	25 SANDOWN ROAD	75,250	59,350
BRUSH TRUST	39 KELSEY DRIVE	79,300	95,550
BRYANT, ROBERT A & SHANNON V	844 MAIN STREET	63,150	60,450
BRYLCZYK, EDMUND J & LISA M	69 ANDRESKI DRIVE	63,700	125,200
BUHRMAN, CHARLES S & MAUREEN	29 SCRIBNER ROAD	75,700	120,050
BUMFORD, DONALD	27 SHIRKIN ROAD	63,100	87,750
BUNTON, KERRIE WARCHOL	10 CLOVER COURT	9,250	0
BURKE, EDWARD J & BETSY P	10 KIRSTEN'S LANDING	78,000	132,450
BURKE, STEPHEN & DEBORAH A	7 POPLIN DRIVE	55,800	76,300
BURKE, STEPHEN J	35 NATHANIEL BROWN DRIVE	72,550	80,900
BURLEIGH, BARBARA A	79 MAIN STREET	69,800	40,850
BURLEY FAMILY TRUST, H B	SPRUCE SWAMP	1,100	0
BUROKAS, DAVID	74 RIVERSIDE DRIVE	48,500	42,150
BURTON, JUNE M	46 HOOKE ROAD	86,550	124,000
BUSBY, TERENCE A	68 NORTH ROAD	56,550	75,400
BUTEAU, DENNIS & CATHERINE	55 POPLIN DRIVE	61,500	110,150
BUTLER, GERTRUDE I	254 NORTH ROAD	66,350	78,000
BUTLER, GERTRUDE I	L/O REAR 254 NORTH ROAD	2,450	0
BUTLER, MICHAEL	17 POPLIN DRIVE	60,000	103,100
BUTLER, RICHARD D & KIRSTEN L	23 POPLIN DRIVE	59,500	120,350
BUTRUCCIO, JOHN F & JULIE A	398 NORTH ROAD	70,750	108,250
BUTT, DAVID B	1 BEAN ROAD	52,500	89,000
BUTTRICK, TODD A & VICTORIA L	14 KARLIN ROAD	70,250	76,050
BUXTON, WILLIAM G	L/O SHIRKIN ROAD	33,300	0
C J & J REALTY TRUST	144 MAIN STREET	76,450	218,000
CABRAL, FRANK & BARBARA	SHIRKIN ROAD	12,100	0
CACCIOLA, PAUL J	54 BEAN ROAD	54,550	108,950
CAFE TRUST	110 COPP DRIVE	69,450	90,650
CAIRNS, SCOTT G & CHRISTINE K	2 PULASKI DRIVE	55,850	89,650
CALL, JULIA C	BOGGS BRIDGE	1,000	0
CALLAHAN, JOHN J	81 SLEEPER CIRCLE	65,950	125,350
CAMPBELL, RICHARD A	17 ANDRESKI DRIVE	64,700	130,050
CAMPBELL, RITA RAE E & ROBERT A	87 SLEEPER CIRCLE	62,950	112,400
CAPEZZUTO, CHRISTOPHER M	46 MIDNIGHT SUN DRIVE	67,700	116,050
CAPUTO, MICHAEL A & DEBORAH A	607 MAIN STREET	56,000	75,600
CARDER, STEPHEN J & ELIZABETH	910 MAIN STREET	118,750	141,100
CAREY, DONALD R & MICHELE M	27 BRENTWOOD ROAD	68,800	76,450

A B B R E V I A T E D A S S E S S M E N T L I S T
 Sequenced by Taxpayer Name - Range: First to Last, Status = Not Marked for Deletion
 Detail Lines Included = No Additional Detail
 Selected Bill Codes = *** All Codes/Except 'NONE' *** Codes =

Tax Authority: All Tax Authorities

Owner Name	Property Description	Land Value	Building Value
CARLETON, BRUCE T & FRANCES J	403 MAIN STREET.	59,000	45,700
CARNEY, JAMES	21 PINE STREET	48,500	26,200
CARR, JOHN E & CAROLYN F	109 SCRIBNER ROAD	85,050	93,200
CARR, ROBERT JOSEPH	6 POLLINGER ROAD	62,250	194,200
CARRICO, RICHARD M	35 SANDOWN ROAD	59,000	64,800
CARRUBEA, PHILIP & CINDY L	70 VETTER DRIVE	61,600	67,450
CARTER, FRANK A	203 BEEDE HILL ROAD	0	0
CASAZZA, CHARLES F & GAIL L	13 RIVERSIDE DRIVE	99,950	39,650
CASE, STEVEN	22 NORTH ROAD	72,350	94,300
CASHMAN, JEAN DIANE	11 LEAVITT ROAD	63,900	59,600
CASINO, MICHAEL N	89 SCRIBNER ROAD	92,700	133,250
CASWELL, CHARLES D	83 DEER RUN	87,750	113,700
CATE, DOROTHY	159 SOUTH ROAD	71,750	50,450
CELLCO PARTNERSHIP, SITE # 806	399 BEEDE ROAD	34,350	207,380
CHABOT, STEVEN W	16 DANVILLE ROAD	57,250	43,100
CHABOT, SUSAN P	5 SUNNY LANE	40,500	40,200
CHALIFOUR, MARC R & SUSAN T	35 BRENTWOOD ROAD	69,500	59,400
CHAMPIGNY, PAUL M & NANCY	REAR BRENTWOOD ROAD/SPRUCE SW	1,250	0
CHAMPIGNY, PAUL M & NANCY	SPRUCE SWAMP	2,150	0
CHAPINSKI, JANET	14 COUNTRY LANE	0	0
CHAPINSKY, JOHN	20 JAMES ROAD	0	72,800
CHAPLIN, JASON S	180 BEEDE HILL ROAD	80,950	129,450
CHASE, FRANCES B	31 DANVILLE ROAD	54,450	54,650
CHASSE, JOHN T & MICHELLE M	38 WILDWOOD DRIVE	66,800	66,350
CHASSE, MARK J & A DENISE	17 HAWTHORNE DRIVE	66,500	119,750
CHRISTIAN, JOSLYN P	881 MAIN STREET	72,200	82,650
CHRISTIE JR, WILLIAM	59 BARRELL RUN AT LEAVITT ROAD	67,250	84,900
CHRISTILLES III, JOSEPH C	21 PULASKI DRIVE	63,850	97,750
CHURCH, MICHAEL J	22 ROCK N PINES	78,350	140,550
CHURCHILL, WINSTON L	23 MIDNIGHT SUN DRIVE	60,050	78,650
CIANCIULLI, VERONICA & JOHN	9 MEETINGHOUSE ROAD	60,000	103,600
CIARAMELLA, JOHN E	22 JAMES ROAD	0	47,600
CIARLO, ROBERT M	CHESTER LINE	900	0
CIVALI, JOHN A	12 KIRSTEN'S LANDING	78,750	179,750
CLARK, DANA M	9 SAN ANTONIO DRIVE	54,600	80,900
CLARK, RICHARD & EMELIA	194 SANDOWN ROAD	56,500	66,250
CLARK, RITA J	52 COUNTRY LANE	0	67,650
CLARKSON, JOHN J & HELEN	225 DANVILLE ROAD	60,500	72,450
CLAY, RONALD T & DENISE L	76 PRESCOTT ROAD	54,250	70,750
CLDC FAMILY TRUST	64 SCRIBNER ROAD	71,900	178,650

A B B R E V I A T E D A S S E S S M E N T L I S T

Sequenced by Taxpayer Name - Range: First to Last, Status = Not Marked for Deletion

Detail Lines Included = No Additional Detail

Selected Bill Codes = *** All Codes/Except 'NONE' *** Codes =

Tax Authority: All Tax Authorities

Owner Name	Property Description	Land Value	Building Value
CLEARY, WARREN & JUDITH	19 LEAVITT ROAD	60,900	65,150
CLEMENT, KATHRYN M	66 PRESCOTT ROAD	54,150	53,900
CLIVIO, THOMAS A	31 ANN LANE	59,000	54,150
CLOUGH JR, HERBERT A	101 LEAVITT ROAD	73,000	72,100
CLOUGH, STEPHANIE	57 SANDOWN ROAD	42,000	27,250
CLOUTIER, GARY J & TANICE A	15 MARTIN ROAD	76,550	89,450
COCCI, DANIEL	31C RUM HOLLOW	24,750	68,750
COCO, KEVIN N & SUSAN T	L/O OLD RIDGE & TAVERN	9,800	0
COCUZZA, JOSEPH P	27 PIGEON LANE	51,500	70,400
CODERRE, STEVEN R & DIANE C	542 MAIN STREET	65,600	80,600
COISH, DAVID	104 HOOKE ROAD	84,300	131,100
COLCORD, THOMAS J & ALICIA M	86 LEAVITT ROAD	72,300	87,900
COLE, DEBORAH	78 PRESCOTT ROAD	45,650	34,750
COLE, HARLOW	SCRIBNER ROAD	2,800	0
COLEMAN JR, CHARLES E	16 LYNETTE LANE	75,950	88,100
COLLINS, KEVIN J	183 WHITTIER DRIVE	72,450	83,150
COLLINS, NANCY	6 KADRA STREET BRENTWOOD	22,250	8,900
COLLINS, ROBERT A	SCRIBNER ROAD	60,800	94,250
COLOM, FRANCISCO	3 LYNETTE LANE	81,200	121,800
COLOM, LUIS P & LISA A	54 SENTER CIRCLE	68,550	89,400
COMEAU-GELINA, DENISE E	29 COOPER DRIVE	76,550	88,800
COMEFORD, JON A & ANNE M	100 RIVERSIDE DRIVE	89,150	137,650
COMERFORD, SEAN J	34 SOUTH ROAD	63,500	70,950
COMMERCE PARK OF BRENTWOOD LLC	L/O OFF KARLIN ROAD	117,450	0
CONNER, JEANNE M	L/O 9 SPRING STREET REAR	2,650	0
CONNERS, EDWARD & LORRAINE	12 MEETINGHOUSE ROAD	61,600	73,500
CONNOR, DANIEL J & ANNA M	941 MAIN STREET	59,000	77,800
CONNORS TRUSTEE, KARIN E	17 SAN ANTONIO DRIVE	48,800	63,350
CONNORS, MICHAEL P & NANCY E	191 WHITTIER DRIVE	69,850	80,700
CONROY, MARGARET	34 TIBBETTS ROAD	42,650	19,300
COOKE, MICHAEL A & DEBORAH	97 LOUISE LANE	59,000	63,800
COOLEY, RODNEY D & JOANN S	3 SHIRKIN ROAD	67,150	46,050
COOMBS, HOWARD R & SHEILA A	230 SOUTH ROAD	60,800	74,300
COOMBS, PETER	17 CAVIL MILL ROAD	79,500	110,000
COOPER, DONALD E	5 RIVERSIDE DRIVE	83,300	39,800
COOPER, MICHAEL H & CAROL A	23 BARRELL RUN	65,300	65,750
COPP FAMILY TRUST	445 BEEDE HILL ROAD	78,800	69,200
COPP SR, WILLIAM G & KATHLEEN	518 & 522 MAIN STREET	49,700	86,500
COPP, ALICE & WAYNE E	528 MAIN STREET	66,950	68,100
COPP, ALLEN E	25 DANVILLE ROAD	96,950	107,400

A B B R E V I A T E D A S S E S S M E N T L I S T

Sequenced by Taxpayer Name - Range: First to Last, Status = Not Marked for Deletion

Detail Lines Included = No Additional Detail

Selected Bill Codes = *** All Codes/Except 'NONE' *** Codes =

Tax Authority: All Tax Authorities

Owner Name	Property Description	Land Value	Building Value
COPP, GORDON D	92 SANDOWN ROAD	69,850	52,000
COPP, WAYNE	ROWE DRIVE-ANN LANE	50	0
COPP, WAYNE	68 ROWE DRIVE	60,200	118,200
COPP, WAYNE	ROWE DRIVE - SHED	41,600	17,350
COPP, WAYNE	LOUISE LANE	28,150	0
CORCORAN, STUART S & BARBARA J	197 WHITTIER DRIVE	76,200	83,300
CORMICK SR, CLINTON W	19 NATHANIEL BROWN DRIVE	70,900	66,250
COSTA, PAMELA J	233 DANVILLE ROAD	62,000	125,400
COSTELLO, DANIEL T	7 MARTIN ROAD	70,500	96,600
COSTELLO, ERICK J	95 WHITTIER DRIVE	66,300	80,400
COSTELLO, GLENYCE M	23 CHRISTOPHER LANE	0	59,050
COTE, J E	294 WHITTIER DRIVE	77,900	143,150
COTRONEO, GARY	32 COMPROMISE LANE	50	0
COUGHLIN, FRANK B	47 RIVERSIDE DRIVE	56,800	74,100
COUGHLIN, JAMES P	23 JAMES ROAD #2	0	0
COUKOS, CHARLES H	182 BEEDE HILL ROAD	78,800	119,550
COWIE, DOUGLAS M & LINDA M	ROUTE 111A	5,000	0
CRANDALL, NORMAN D & KATHALEEN	94 TIBBETTS ROAD	107,900	28,350
CRAW, PETER R	L/O 15 PARADISE DRIVE REAR	350	0
CRISAFULLI, DOUGLAS S	14 CAVIL MILL ROAD	83,300	103,100
CROSS, DAVID A & JEAN M	392 WHITTIER DRIVE	63,200	53,650
CROWE, SEAN W	4 TIBBETTS ROAD	56,500	29,100
CUI, DAN C	4B MARTIN ROAD	35,500	89,600
CUNNINGHAM, BRUCE J & LORI A	1 SAN ANTONIO DRIVE	54,600	79,700
CUNNINGHAM, PATRICK J	4 GEORGES LANE UNIT 2	0	0
CUNNINGHAM, PHILIP M	10 EMERSON DRIVE	69,900	113,450
CURRIER, THOMAS L & TRACEY A	364 BEEDE HILL ROAD	69,600	92,450
CURRIER, WILLIAM L	SANDOWN ROAD	300	0
CURTIN, TALEOT M & BONNIE H	24 BEEDE HILL ROAD	76,500	124,600
CURTIS, CHARLES C & DOREEN M	65 SLEEPER CIRCLE	65,400	128,350
CYR, CYNTHIA	313 MAIN STREET	60,900	130,900
CZARNEC, FRANCES	L/O RIVERSIDE DRIVE	10,150	0
D'ADAMO, CHRISTIANA M	106 NORTH ROAD	70,650	182,650
D'ADAMO, CHRISTIANA M	ACROSS FROM 106 NORTH ROAD	17,700	9,750
D'EON, RAYMOND A & LAURA J	380 BEEDE HILL ROAD	68,300	66,900
D'EON, SUSAN	34 OLD RIDGE ROAD	65,050	98,200
DAHMS, RAOUL	35 ROWE DRIVE	59,800	85,050
DAIGLE, BRIAN	679 MAIN STREET	28,300	48,450
DAIGLE, MARK E	9 HAWTHORNE DRIVE	65,000	87,900
DAIGNEAULT, KEVIN R & KIMBERLY	29 ROGERS ROAD	71,950	77,750

A B B R E V I A T E D A S S E S S M E N T L I S T
 Sequenced by Taxpayer Name - Range: First to Last, Status = Not Marked for Deletion
 Detail Lines Included = No Additional Detail
 Selected Bill Codes = *** All Codes/Except 'NONE' *** Codes =

Tax Authority: All Tax Authorities

Owner Name	Property Description	Land Value	Building Value
DAKOTA REALTY TRUST	SANDOWN ROAD	6,050	0
DAKOTA REALTY TRUST	OFF TREATY COURT	50	0
DAKOTA REALTY TRUST	SANDOWN TOWN LINE	50	0
DAKOTA REALTY TRUST	SANDOWN TOWN LINE	100	0
DAKOTA REALTY TRUST	SANDOWN ROAD	1,300	0
DAKOTA REALTY TRUST	SANDOWN TOWN LINE	50	0
DAKOTA REALTY TRUST	SANDOWN TOWN LINE	50	0
DAKOTA REALTY TRUST	SANDOWN TOWN LINE	50	0
DAKOTA REALTY TRUST	COMMON LAND OFF TREATY COURT	200	0
DAKOTA REALTY TRUST	SANDOWN TOWN LINE	50	0
DALEY, DANIEL J & KRISTA L	20 CAVIL MILL ROAD	80,250	110,650
DALY JR, JOHN F	26 WILDWOOD DRIVE	65,300	57,250
DALY, MICHAEL P & REBECCA L	51 POND LANE	67,700	77,100
DANJOU JR, LEO J	11 SUNNY LANE	50,000	60,450
DANLEY, LEE M	92 SCRIBNER ROAD	84,750	144,550
DASCOLI, JOSEPH A	4 RIVERSIDE DRIVE	42,650	41,850
DAVID, GERALD A	23 JAMES ROAD UNIT 1	0	0
DAVIDUK, AMINDA	16 CLOVER COURT	17,750	0
DAVIES, HAROLD A & ELIZABETH R	363 MAIN STREET	50,000	46,600
DAVIS, DANIEL J & LORI-ANN G	53 WHITTIER DRIVE	67,500	80,100
DAVIS, MICHAEL & ROSA	397 MAIN STREET	56,000	77,000
DAVIS, STEVEN G & KIMBERLY A	19 DEER RUN	79,250	125,500
DAWICKI SR, RICHARD J	43 DEER RUN	84,200	160,750
DBL LAND CORPORATION	W/S BEEDE HILL ROAD	68,600	0
DECLERCQ, RONALD & DOREEN	4 TAYLOR LANE	64,100	71,500
DEGAGNE, DAVID P & ANDREA L	45 VICTORIA FARM ROAD	74,150	98,150
DEL TUFO JR, JOSEPH C	OFF LISA AVENUE - GREEN HILLS	150	0
DELAHUNTY, JOSEPH L & JEANNINE	248 DANVILLE RD - ROUTE 111A	60,550	82,950
DELANEY, RICHARD H	58 COUNTRY LANE	0	53,050
DELGRECO, JOHN M	55 SHIRKIN ROAD	57,100	74,200
DELLAPENNA, JON E & KATHLEEN M	62 ANDRESKI DRIVE	71,050	104,400
DELONG, MARK & JANET	38 VETTER DRIVE	67,450	48,050
DEMARAIS REALTY TRUST, THOMAS	10A RUM HOLLOW	30,250	73,350
DEMARAIS REALTY TRUST, THOMAS	10B RUM HOLLOW	30,250	72,150
DEMARCO, ALLEN F & SHARON A	39 RUM HOLLOW	73,800	76,200
DEMERS, MARIANNE M	32 NATHANIEL BROWN DRIVE	66,150	97,150
DEMOS, MARGARET T	236 NORTH ROAD	62,600	48,700
DENNEY, DONALD & GWEN	54 ABBOTT ROAD	63,400	57,500
DEPARTMENT OF VETERAN AFFAIRS	12 TIBBETTS ROAD	32,950	29,500
DEPARTMENT OF VETERAN AFFAIRS	16 PINE STREET	51,500	53,200

A B B R E V I A T E D A S S E S S M E N T L I S T
 Sequenced by Taxpayer Name - Range: First to Last, Status = Not Marked for Deletion
 Detail Lines Included = No Additional Detail
 Selected Bill Codes = *** All Codes/Except 'NONE' *** Codes =

Tax Authority: All Tax Authorities

Owner Name	Property Description	Land Value	Building Value
DESMARAIS, SHELLY A	46 BARRELL RUN	65,250	71,700
DESROCHE, PAUL J	36 CAVIL MILL ROAD	77,650	127,100
DESROSIERS, RICHARD P	36 CHRISTOPHER LANE	0	50,500
DESTEFANO, LEONARD J & MARY B	23 GRAPEVINE DRIVE	58,500	71,950
DEVARNEY, ROBERT	40 CHRISTOPHER LANE	0	48,200
DEVINE, FLORENCE	5 VETTER DRIVE	59,600	73,400
DEYARMOND, MICHAEL C & CHERYL	190 WHITTIER DRIVE	72,900	82,850
DIAMONTOPOULOS, LOUIS	30 GRAPEVINE DRIVE	55,200	58,950
DIANGELO, ROBERT A	412 WHITTIER DRIVE	69,350	63,800
DIAS, KEITH	14 ROUND ROBIN LOOP	86,750	110,200
DICKENSON, ROBERT M	67 MAIN STREET	49,750	33,900
DICRISTOFORO-KIDD, BARBARA A	63 DEER RUN	79,250	139,650
DICROCE REALTY TRUST, MICHAEL	247 DANVILLE ROAD	59,900	87,200
DICROCE, A CAMILLE HOLTON	245 DANVILLE ROAD	61,400	123,800
DIGLORIA, JOSEPH P & ROSEMARY	95 SLEEPER CIRLCE	67,350	122,900
DILLOW, TIMOTHY L & JOANN P	72 ANDRESKI DRIVE	70,950	116,100
DIMANNA, MARK D	59 DEER RUN	79,250	143,150
DIMECO, JOSEPH A & ASTRID E	61 NORTH ROAD UNIT 4	73,950	102,800
DIONNE, DENISE M & JAMES A	391 MAIN STREET	68,050	50,400
DIPALERMO, JOSEPH A & OIANE E	15 MIDNIGHT SUN DRIVE	56,400	65,100
DIRIENZO, LEE M	11 MARTIN ROAD	75,100	74,850
DISCHINO, ANGELO & SUSAN	621 MAIN STRÉET	52,600	42,600
DOD III, HALSEY H	25 GRISTMILL ROAD	74,350	122,700
DOHERTY, WILLIAM J & KARIN L	20 ROBINSON COURT	58,550	124,250
DOMBROSKI ESTATE, WM/DORIS R F	1/10 INTEREST	1,500	0
DOMINGS, ERNEST A	35 MAIN STREET	68,000	42,000
DONAHUE, JOSEPH A & NANCY A	77 DEER RUN	76,100	118,950
DONIGIAN, CHRISTOPHER C	200 CHESTER ROAD	77,550	110,700
DONIGIAN, JACOB A	CHESTER ROAD	11,200	0
DONIGIAN, JACOB A	134 CHESTER ROAD	91,950	205,300
DONIGIAN, JACOB A	214 CHESTER ROAD	84,650	281,200
DONIGIAN, JACOB A	230 CHESTER ROAD	86,750	281,200
DONIGIAN, JACOB A	CHESTER ROAD	100	0
DONIGIAN, JACOB A	150 SANDOWN ROAD	150,700	206,300
DONIGIAN, JACOB A	134 SANDOWN ROAD	75,000	40,750
DONIGIAN, JACOB A	DANVILLE ROAD/MAIN STREET	187,500	29,600
DONIGIAN, JACOB A	665 MAIN STREET	70,650	54,100
DONIGIAN, JACOB A	L/O CHESTER ROAD	2,850	0
DONIGIAN, JACOB A	DANVILLE ROAD	0	0
DONIGIAN, JACOB A	94 DANVILLE ROAD	0	0

ABBREVIATED ASSESSMENT LIST

Sequenced by Taxpayer Name - Range: First to Last, Status = Not Marked for Deletion

Detail Lines Included = No Additional Detail

Selected Bill Codes = *** All Codes/Except 'NONE' *** Codes =

Tax Authority: All Tax Authorities

Owner Name	Property Description	Land Value	Building Value
DONIGIAN, JACOB A	DANVILLE ROAD	0	0
DONIGIAN, JACOB A	DANVILLE ROAD	0	0
DONOVAN, COLLEEN	SANDOWN TOWN LINE	50	0
DORAN, ROBERT E	188 BEEDE HILL ROAD	79,550	123,450
DOUCETTE, DEBORAH A	288 MAIN STREET	61,550	111,400
DOUCETTE, DONALD R	38 TIBBETTS ROAD	43,650	42,650
DOUCETTE, ROBERT R	81 SOUTH ROAD	85,750	134,400
DOUGHTY, RICHARD C	44 LOUISE LANE	53,300	104,400
DOW, CHARLES	384 BEEDE HILL ROAD	68,250	73,800
DOWNING, DAVID & WENDY	447 MAIN STREET	67,300	22,800
DOWNING, JOHN D & LORRAINE	83 CHESTER ROAD	79,800	229,650
DOYLE, DAVID A & JEANETTE C	73 WALKER LANE	64,000	71,950
DOYLE, PAUL X & CHERYL A	305 WHITTIER DRIVE	75,550	76,750
DRAKE, DALE U	47 DANVILLE ROAD	59,300	5,500
DREYER, JOSEPH R & HELENA Z	392 BEEDE HILL ROAD	64,150	88,200
DRISCOLL, GARY L & FRANCINE	10 CLOUGH CROSSING	77,200	103,050
DU HAMEL, ROGER E & LINDA N	35 GRISTMILL ROAD	74,750	121,650
DUBE, ERIC A	62 TIBBETTS ROAD	41,950	25,200
DUFORD, DONNA M	19 MIDNIGHT SUN DRIVE	60,450	77,400
DUFRESNE, DOUGLAS A	160 BEEDE HILL ROAD	78,150	110,800
DUKETTE, JANE MARIE	99 MAIN STREET	57,600	43,400
DUNBAR, TROY L	291 MAIN STREET	56,000	45,800
DUNN-BROUGHTON, MARK W	31 SANDOWN ROAD	59,200	50,200
DUNN, MICHAEL W & CHRISTINA	42 ANN LANE	60,750	87,850
DUQUETTE, JOSEPH R	OFF PARADISE DRIVE AT R/F TL	400	0
DUSTIN, MATTHEW D	687 MAIN STREET	53,100	24,800
DUTTON, MARY E	252 MAIN STREET	58,550	99,850
DUTULLIO, LUCI F	9 TAYLOR LANE	71,250	71,000
DUVAL, CALVIN	14 NATHANIEL BROWN DRIVE	74,600	79,150
DWELLEY, CHARLES M & JEAN	28 BEEDE HILL ROAD	75,550	39,100
DYER, BASIL R	57 BROWN BROOK CIRCLE	58,100	119,950
DZIOBA, GARY & MARY	211 CHESTER ROAD	60,300	103,100
EAMES, JEFFREY C & RACHEL D	SHIRKIN ROAD	1,200	0
EARNSHAW, LEONARD M	4 COOPER DRIVE	77,950	107,750
EASSON, MARIE A	475 BEEDE HILL ROAD	62,000	103,850
EBERHARDT, GLEN J & CHRISTIE	82 CHESTER ROAD	75,500	61,950
EDDY, STEPHEN T & DONNA M	572 MAIN STREET	82,750	72,350
EDMUNDS REVOC INTER TRUST	980 MAIN STREET	16,900	34,950
EDMUNDS REVOC INTER TRUST	980 MAIN STREET	16,900	16,650
EDMUNDS REVOC INTER TRUST	980 MAIN STREET	16,900	25,750

A B B R E V I A T E D A S S E S S M E N T L I S T
 Sequenced by Taxpayer Name - Range: First to Last, Status = Not Marked for Deletion
 Detail Lines Included = No Additional Detail
 Selected Bill Codes = *** All Codes/Except 'NONE' *** Codes =

Tax Authority: All Tax Authorities

Owner Name	Property Description	Land Value	Building Value
EDWARDS, BRIAN J	209 MAIN STREET	72,000	47,300
ELIASON, THOMAS F & KENDRA C	30 HOOKE ROAD	78,500	96,550
ELL, BRIAN J	4 ROBINSON COURT	67,000	122,150
ELLIOTT, JAMES & BETH	200 MAIN STREET	59,000	57,850
ELLIOTT, RONALD S	347 WHITTIER DRIVE	67,450	69,350
ELLIS, ARTHUR L	447 WHITTIER DRIVE	57,250	63,550
EMERSON, SCOTT E	51 MAIN STREET	72,900	76,900
EMERY, ELEANOR	182 MAIN STREET	61,250	101,450
EMERY, LEONARD M & JANICE D	77 WHITTIER DRIVE	68,500	92,450
ENAIRE, HENRY J	30 BEAN ROAD	50,300	64,300
ENNIS, DONALD J	28 LEAVITT ROAD	79,300	114,350
ERIESIAN, GLENN R & COLLEEN E	9 HOOKE ROAD	79,000	94,700
ERINNA JR, HECTOR	56 WHITTIER DRIVE	82,850	84,450
ESSELMAN, FRANK J & JOAN P	53 SOUTH ROAD	65,700	91,900
ESTABROOK, PHILIP H & ALETA L	MAIN STREET	17,500	0
ESTABROOK, PHILIP H & ALETA L	864 MAIN STREET	80,250	91,950
EVANS, IRVING D	855 MAIN STREET	73,700	72,700
EVIRS, PATRICIA A	388 BEEDE HILL ROAD	76,700	135,700
EXEL, MARK J	75 ROWE DRIVE	60,200	115,650
FAINO, WALTER D	17 KARLIN ROAD	89,500	126,750
FALCONE, MARTIN M & SUZI E	15 POND LANE	67,450	78,000
FARRIS, BRUCE K & WENDY L	10 BRUCE AVENUE	52,500	60,400
FAZZI, ELIZABETH C	4A MARTIN ROAD	35,500	73,550
FEDERICO, SUSAN M	236 DANVILLE RD - ROUTE 111A	58,100	70,950
PEGAN, JAMIE T & CHERISE L	69 POPLIN DRIVE	56,600	90,350
FELDBERG, ERIC K	26 OLD RIDGE ROAD	68,450	106,350
FENDERSON, STEVEN J	40 WALKER LANE	64,000	109,200
FENTON, DAVID T & CAROL A	57 KARLIN ROAD	82,250	94,850
FERRARA, BARRY R & KIMBERLEE J	239 SOUTH ROAD	87,300	115,900
FERRO, NICHOLAS & PATRICIA	50 ANN LANE CORNER LOUISE LN	59,900	78,650
FERWERDA DEVELOPMENT CO INC	MAIN STREET	111,850	0
FERWERDA DEVELOPMENT CO INC	MAIN STREET	20,300	0
FERWERDA DEVELOPMENT CO INC	OFF MAIN STREET	7,000	0
FICKER, ROBERT M	49 BARRELL RUN ROAD	65,250	76,550
PIFFICK, WENDY D	10 KADRA STREET	44,700	38,000
FINNEGAN, SHAUN	16 ROWE DRIVE	60,200	92,800
FIORVANTE, MARK A	10 PULASKI DRIVE	52,400	73,150
FISH, ANTHONY J & KELLI M	174 SANDOWN ROAD	59,000	58,650
FISH, MICHAEL D & AMY R	79 KARLIN ROAD	71,700	100,700
FISH, ROBERT E & LINDA A	8 SHADY LANE	51,500	46,300

A B B R E V I A T E D A S S E S S M E N T L I S T
 Sequenced by Taxpayer Name - Range: First to Last, Status = Not Marked for Deletion
 Detail Lines Included = No Additional Detail
 Selected Bill Codes = *** All Codes/Except 'NONE' *** Codes =

Tax Authority: All Tax Authorities

Owner Name	Property Description	Land Value	Building Value
FISHER, HENRY T	26 COUNTRY LANE	0	59,600
FISKE, NANCY J	9 NORTH ROAD	55,200	62,100
FITZPATRICK, THOMAS B	351 SANDOWN ROAD	59,300	59,400
FLEMING, WILLIAM & CHARLENE	30 COPP DRIVE	63,600	134,700
FLETCHER, WALTER E & LINDA M	171 KARLIN ROAD	86,500	126,300
FLIBOTTE JR, RICHARD F	375 WHITTIER DRIVE	66,350	100,950
FLOOD, LEONARD W & JEAN A	7 PULASKI DRIVE	54,000	80,000
FLOWERS, JERRY & LORRAINE	6 PULASKI DRIVE	48,600	76,550
FOLEY INTER VIVOS REV TR, YOLA	61 NORTH ROAD UNIT 2	73,950	102,700
FOLEY, MARIA Y	55 TAVERN ROAD	83,000	95,550
FORD, KEVIN J	134 LEAVITT ROAD	71,150	102,700
FORMAN, JEFFREY A	42 BLUEFISH DRIVE	71,750	136,450
FORSYTHE, CHARLES A	32 ROUTE 111A	53,350	69,900
FORSYTHE, RONALD J & MILDRED H	L/O MEETINGHOUSE ROAD	8,050	0
FORSYTHE, RONALD J & MILDRED H	23 MEETINGHOUSE ROAD	59,900	74,200
FORTNEY JR, JOHN A	66 GRISTMILL ROAD	74,200	95,850
FORTUNA, MICHAEL W & MARY B	21 HAWTHORNE DRIVE	66,000	113,250
FOURNIER, LAUREN B	88 VETTER DRIVE	66,750	80,850
FOURNIER, TIMOTHY & SHARON E	46 DANVILLE ROAD	59,400	51,700
FOWLER, JOHN E & JANICE R	55 HOOKE ROAD	78,000	106,850
FOYE, JOHN T & JUDITH A	207 COPP DRIVE	69,950	139,800
FRALICK, ALAN G	112 MAIN STREET	61,400	76,600
FRANCIS, DANIEL G & DOLORES	74 POPLIN DRIVE	60,600	107,450
FRANCIS, EDDY M & MAUREEN P	40 RUM HOLLOW	78,050	108,400
FRANCIS, KEVIN P & CHERYL J	67 VICTORIA FARM ROAD	81,150	137,300
FRASER, DAVID	726 MAIN STREET	82,150	65,750
FREDERICKSON, KARL	43 BROWN BROOK CIRCLE	45,500	7,350
FREEMAN, BONITA	93 OLD RIDGE ROAD	55,000	56,300
FREEMAN, BONITA	L/O OLD RIDGE ROAD	300	0
FREMONT PARK ASSOC L L C	91 BEEDE HILL ROAD	78,450	35,750
FREMONT SCHOOL DISTRICT	SPRUCE SWAMP	92,750	0
FREMONT SCHOOL DISTRICT	SPRUCE SWAMP	250	0
FREMONT SCHOOL DISTRICT	ELLIS SCHOOL	174,000	1,840,200
FREMONT SCHOOL DISTRICT	17 BEEDE HILL ROAD	54,150	29,450
FROST, BRIAN C & LAURIE J	281 BEEDE ROAD	74,800	108,400
FROTON, RANDOLF C & JEANNE M	7 BEAN ROAD	52,300	64,850
FULLER, NORMAN O & GAIL A	5 PINE STREET	48,500	26,200
FULLER, NORMAN O & GAIL A	16 BEACH STREET	49,100	80,650
FULLER, RICHARD W	9 BRUCE AVENUE	49,000	51,550
FURMAN, JOHN & KELLY JO	34 DANVILLE ROAD	66,700	64,750

A B B R E V I A T E D A S S E S S M E N T L I S T
 Sequenced by Taxpayer Name - Range: First to Last, Status = Not Marked for Deletion
 Detail Lines Included = No Additional Detail
 Selected Bill Codes = *** All Codes/Except 'NONE' *** Codes =

Tax Authority: All Tax Authorities

Owner Name	Property Description	Land Value	Building Value
FURTADO, GUILHERME A	36 KELSEY DRIVE	96,100	133,150
FYLER, STEPHEN F & KIMBERLY	60 BEAN ROAD	54,250	93,900
GABLOSKY FAMILY TRUST	144 WHITTIER DRIVE	65,500	89,950
GADDIS, WALTER & PATRICIA	46 TAYLOR LANE	85,800	86,800
GAFFNEY, CHARLES M	76 LOUISE LANE	53,200	62,300
GAGNON JR, ARTHUR A	58 BRENTWOOD ROAD	59,000	57,050
GAGNON, GERARD R & CLAIRE M	20 MIDNIGHT SUN DRIVE	54,950	78,250
GAGNON, PHILIP	EXETER RIVER	900	0
GAGNON, THERESA M	6 BEACH STREET	48,650	41,900
GALLANT, KENNETH R	47 ROWE DRIVE	59,700	90,500
GALLOWAY, JOHN	SHIRKIN ROAD GRAVEL PIT	87,050	26,200
GALLOWAY, JOHN A	SHIRKIN ROAD	4,400	0
GANLEY, JAMES T & MARIAN R	18 SOUTH ROAD	62,000	52,600
GANSKE, GREGORY L	109 KARLIN ROAD	88,200	116,400
GARAND, FRANK J	42 COUNTRY LANE	0	84,300
GARBOUCHIAN, VARTAN FRANK	589 MAIN STREET	60,000	51,150
GARGAS, JAMES	48 WALKER LANE	72,200	133,850
GARRISON, DONNA	SPRUCE SWAMP	2,200	0
GARRON, MICHELE A	RAYMOND/FREMONT TOWN LINE	700	0
GARSDIE, LOIS M	5 ANDRESKI DRIVE	67,000	124,000
GATES JR, DONALD	7 GATES LANE	77,650	121,950
GATES REVOCABLE TRUST, ELEANOR	38 GATES LANE	69,300	71,750
GAUDET, JOSEPH P	16 SUNNY LANE	47,500	15,250
GAULIN, TINA M	56 ANDRESKI DRIVE	67,000	101,800
GAUTREAU, ROBERT J & JANET F	974 MAIN STREET	67,800	73,400
GAUTREAU, ROBERT J & JANET F	60 COUNTRY LANE	0	83,150
GAY, FRANCIS R	343 SANDOWN ROAD	52,200	58,750
GEARS, DEBORAH A	80 KARLIN ROAD	89,750	171,100
GEHALO, KENNETH M & KAREN I	25 COOPER DRIVE	66,000	97,650
GELINAS, THERESA M	208 MAIN STREET	59,000	69,550
GENEST, ROBERT A	601 MAIN STREET	46,200	64,950
GENTHNER, CHRISTIAN S	166 WHITTIER DRIVE	73,050	87,100
GEOFFROY, DONALD J	64 VICTORIA FARM ROAD	80,350	101,600
GEOGERIAN, GEORGE H	L/O LOON WAY	15,000	0
GEORGE, DANIEL E & PHYLLIS A	37 POPLIN DRIVE	57,800	119,850
GEORGE, MARK A	473 BEEDE HILL ROAD	62,400	55,450
GERMAN, JAMES K	15 BEACH STREET	48,500	38,100
GEROSSIE, ROBERT M	60 TAYLOR LANE	89,100	92,800
GIAMPIETRO, MICHAEL	4 CLOVER COURT	11,200	0
GIBB, PETER W	34 SENTER CIRCLE	68,750	78,700

A B B R E V I A T E D A S S E S S M E N T L I S T

Sequenced by Taxpayer Name - Range: First to Last, Status = Not Marked for Deletion

Detail Lines Included = No Additional Detail

Selected Bill Codes = *** All Codes/Except 'NONE' *** Codes =

Tax Authority: All Tax Authorities

Owner Name	Property Description	Land Value	Building Value
GIBBS, BERTINA	38 ROUTE 111A	52,600	44,450
GIBBS, EDWARD F	453 MAIN STREET	52,800	52,600
GIFFORD, DAVID E & ANN MARIE	9 RIVERSIDE DRIVE	54,500	53,250
GILL, DAVID W	116 BEEDE HILL ROAD	79,050	110,550
GILLEN JR, JOHN	63 RIVERSIDE DRIVE	54,300	39,800
GILLIGAN, JOHN M	6 ANN LANE	52,600	107,250
GILLINGHAM, STEPHEN A	3 MEETINGHOUSE ROAD	63,600	102,550
GILLINGHAM, STEPHEN A & BRUCE	MAIN STREET AT DANVILLE ROAD	80,250	50,650
GILMAN, KEVIN B	37 SOUTH ROAD	73,600	140,850
GIRARDI JR, RALPH L	9 BEACH STREET	51,500	84,050
GLEASON, DONNA R	6 MAIN STREET	95,800	65,600
GLEED III, WILLIAM H	83 RIVERSIDE DRIVE	52,550	40,150
GLEN OAKES ASSOCIATES	SPRUCE SWAMP	4,750	0
GLEN OAKES INC	REAR ANDRESKI DRIVE	26,500	0
GLEN OAKES INC	SPRUCE SWAMP	450	0
GLEN OAKES INC	SPRUCE SWAMP	4,550	0
GLEN OAKES INC	SPRUCE SWAMP	50	0
GLEN OAKES INC	SPRUCE SWAMP	700	0
GLOVER, BERNARD	45 ANN LANE	54,300	101,950
GLYNN, STEPHEN R & YUN CHA	19 MEETINGHOUSE ROAD	60,200	88,550
GOLDENS REALTY TRUST	35 GATES LANE	63,500	112,700
GONSALVES, ROY	27 GRAPEVINE DRIVE	58,900	71,550
GORDON, DAVID	21 JAMES ROAD	0	53,150
GORDON, JUNE	55 RIVERSIDE DRIVE	53,950	34,000
GOTERCH, RICHARD & MARY A	248 WHITTIER DRIVE	75,600	59,100
GOTTLICH, JOSEPH	21 PIGEON LANE	48,500	37,600
GOUDIN, STEVEN J	59 MAIN STREET	71,150	47,500
GOUDREAU, WILLIAM G & PAMELA	54 TIBBETTS ROAD	44,600	70,550
GOULD SR, MICHAEL	158 KARLIN ROAD	81,300	114,300
GOULD, ALBERT J & TYRA LEE	14 CLOVER COURT	16,650	0
GOUSLIN, ROBERT M	10 BLACKJACK DRIVE	57,350	48,800
GOVE, HARVEY R	16 RIVERSIDE DRIVE	51,000	69,300
GOYETTE, EDWARD E & MARY E	22 COOPER DRIVE	70,750	114,550
GRANLUND, SUSAN	3 BEEDE HILL ROAD	59,300	47,600
GRASSO, RANDY B	527 BEEDE HILL ROAD	67,450	62,100
GRATTON III, CHARLES H	85 KARLIN ROAD	88,050	127,650
GRAY, GLENN A & KIM A	210 WHITTIER DRIVE	72,550	83,600
GRENIER, JAMES A & JEAN M	62 VICTORIA FARM ROAD	77,400	104,550
GRESSEL, MICHAEL D	61 FOLSOM MEADOW	64,550	130,600
GRIFFIN, STEVEN J	15 NATHANIEL BROWN DRIVE	73,050	85,700

A B B R E V I A T E D A S S E S S M E N T L I S T

Sequenced by Taxpayer Name - Range: First to Last, Status = Not Marked for Deletion

Detail Lines Included = No Additional Detail

Selected Bill Codes = *** All Codes/Except 'NONE' *** Codes =

Tax Authority: All Tax Authorities

Owner Name	Property Description	Land Value	Building Value
GRISTMILL LLC	GRISTMILL ROAD	59,750	0
GRISTMILL LLC	GRISTMILL ROAD (END)	2,950	0
GRONDIN, MICHAEL & DARLA	48 LOUISE LANE	59,900	117,650
GROTENHUIS, NEAL P & VERLIE A	49 ANN LANE	54,000	118,050
GROVER, LAURA E	820 MAIN STREET	59,500	44,300
GRULKE, PETER E	75 ANDRESKI DRIVE	66,650	129,700
GUIDOBONI, NORMAN W & MARIAN R	63 CAVIL MILL ROAD	80,650	104,900
GUIOD JR, JOSEPH C	78 RIVERSIDE DRIVE	51,500	45,700
GUTHRO, PAULA	12 COOPER DRIVE	67,050	87,550
HAFEY, LINDA S	17 ROUND ROBIN LOOP	89,050	110,100
HAGGERTY, REX & LUANN	11 PINE STREET	48,500	29,100
HAGGETT JR, EDWARD G	75 LOUISE LANE	57,500	60,000
HALE, DANIEL W & JENNIFER A	9 BRENTWOOD ROAD ROUTE 111A	56,500	37,650
HALL REALTY TRUST, FLORENCE	258 MAIN STREET	15,700	16,300
HALL TRUST DATED 05/15/97	390 MAIN STREET	68,000	39,950
HAMEL, BRENDA L	81 WALKER LANE	68,200	132,050
HAMEL, PHILIP A	9 ROWE DRIVE	59,700	76,200
HAMILTON, BRIAN T	909 MAIN STREET	60,650	77,100
HAMILTON, ROBERT A & LYN C	40 WHITMAN DRIVE	66,200	107,050
HAMMOND, LESLIE	431 SANDOWN ROAD	76,250	56,650
HAMOR FAMILY REV TRUST	24 CHRISTOPHER LANE	0	50,050
HARDACKER, CONSTANCE L	47 MIDNIGHT SUN DRIVE	54,400	79,700
HARMS, STEVEN W & LINDA L	396 BEEDE HILL ROAD	61,000	71,350
HARRINGTON, KEVIN M & DENISE M	465 BEEDE HILL ROAD	70,200	84,300
HARRINGTON, KEVIN M & DENISE M	L/O BEEDE HILL ROAD	57,000	0
HARRIS, THOMAS E	15 JAMES ROAD	0	68,150
HARRISON, ELIZABETH A	12 CLOVER COURT	9,700	0
HARTFORD, HOWARD E & OLIVIA F	OFF SHIRKIN ROAD	550	0
HARTFORD, HOWARD E & OLIVIA F	14 ROGERS ROAD	43,450	16,950
HARTFORD, WARREN J	701 MAIN STREET	50,100	25,800
HASTINGS, SHERYL A & SHAUN P	50 LYNETTE LANE	75,250	103,100
HATCHER JR, ROBERT A	138 BEEDE HILL ROAD	74,300	121,350
HATEM, PATRICIA C	123 WHITTIER DRIVE	73,600	102,600
HAWKES, ARTHUR B & LAUREEN L	31 SENTER CIRCLE	72,250	80,800
HAYES, RICHARD W	95 RIVERSIDE DRIVE	89,800	64,700
HAYES, ROBERT E	99 LOUISE LANE	48,000	17,250
HAYNES III, WILLIAM H	91 LOUISE LANE	60,150	80,250
HEALEY, RICHARD A	37 CHRISTOPHER LANE	0	41,900
HEATH, CAROL J	45 WHITTIER DRIVE	70,500	57,000
HEATON, MICHAEL H	CHESTER ROAD	250	0

A B B R E V I A T E D A S S E S S M E N T L I S T
 Sequenced by Taxpayer Name - Range: First to Last, Status = Not Marked for Deletion
 Detail Lines Included = No Additional Detail
 Selected Bill Codes = *** All Codes/Except 'NONE' *** Codes =

Tax Authority: All Tax Authorities

Owner Name	Property Description	Land Value	Building Value
HEBERT, KENDRA L & JOCELYN G	42 MIDNIGHT SUN DRIVE	54,400	89,350
HEMINWAY, JOHN R	84 ROWE DRIVE	61,650	115,950
HENDERSON, JAMES M	329 WHITTIER DRIVE	77,650	64,700
HENDERSON, LAURIE A	282 WHITTIER DRIVE	72,600	115,950
HENDERSON, WILLIAM A	3 PULASKI DRIVE	54,500	72,800
HENNELLY, JOHN J	29 RIVERSIDE DRIVE	82,550	49,700
HENNESSEY JR, WILLIAM E	379 NORTH ROAD	71,100	74,700
HERITAGE FARM TRUST	SCRIBNER ROAD	6,150	0
HERR, FREDERICK J & SUSAN J	221 CHESTER ROAD	62,000	80,800
HERRMANN, KEVIN T & CATHERINE	16 KIRSTEN'S LANDING	91,000	141,850
HERSOM, LEWIS E & DIANE E	478 MAIN STREET	60,800	55,800
HESELTON ESTATE, F CARROLL	S/S EXETER RIVER	150	0
HESELTON ESTATE, F CARROLL	384 MAIN STREET	64,050	63,850
HESELTON REV TRUST, RICHARD C	280 MAIN STREET	65,300	64,150
HESELTON, STEPHEN M	380 MAIN STREET	49,400	64,450
HICKLIN, KENNETH W & MILDRED	11 COUNTRY LANE	0	75,300
HIGGINBOTTOM, MARK A & KENDICE	133 KARLIN ROAD	83,300	108,050
HILL, DEREK R	36 BRENTWOOD ROAD	46,400	29,650
HILLER, SCOTT D & KIMBERLY L	67 RIVERSIDE DRIVE	82,850	54,800
HILLERBY JR, JOHN C	110 CHESTER ROAD	82,000	48,250
HINCKLEY IV, ALBERT H	163 KARLIN ROAD	87,250	106,950
HITCHCOCK, IRENE	317 SANDOWN ROAD	59,400	58,150
HOEGEN JR, WILLIAM J	49 DEER RUN	84,450	146,850
HOFFMAN, KENNETH W	88 BROWN BROOK CIRCLE	45,900	0
HOFFMAN, MICHAEL W & DEBRA J	5 HAWTHORNE DRIVE	67,250	77,700
HOGAN, JEAN M	51 LEAVITT ROAD	64,950	60,700
HOITT, ESTATE OF EDNA G	SHIRKIN ROAD	650	0
HOITT, ESTATE OF EDNA G	SHIRKIN WOODS	4,400	0
HOLMES JR, LEON F	259 SOUTH ROAD	74,950	82,050
HOLMES SR, LEON F	84 SANDOWN ROAD	62,950	54,900
HOLMES, GUERWOOD	602 MAIN STREET	59,200	91,450
HOMEYER, WILLIAM J & ANITA	192 COPP DRIVE	70,950	116,650
HOOD, ROBERT L & BARBARA A	10 TIBBETTS ROAD	100,150	31,050
HOPKINS, JERRY L & SHERYL A	61 LOUISE LANE	57,500	109,300
HOPKINSON, JEFFREY A	96 BEAN ROAD	52,550	53,850
HOPPER, STEPHEN H & ANN M	74 BEAN ROAD	58,800	39,950
HORSBURGH, ELLEN L	SPRUCE SWAMP	4,765	0
HORSBURGH, ELLEN L	322 BEEDE HILL ROAD	44,150	88,250
HORSBURGH, ELLEN L	L/O BEEDE HILL ROAD	3,950	0
HORTON, JEFFREY A	587 MAIN STREET	50,000	41,000

A B B R E V I A T E D A S S E S S M E N T L I S T
 Sequenced by Taxpayer Name - Range: First to Last, Status = Not Marked for Deletion
 Detail Lines Included = No Additional Detail
 Selected Bill Codes = *** All Codes/Except 'NONE' *** Codes =

Tax Authority: All Tax Authorities

Owner Name	Property Description	Land Value	Building Value
HOUSTON, BRADLEY & CLAIRE	353 MAIN STREET	56,400	46,200
HOVDE, AARON J & HEIDI L	43 POND LANE	71,950	79,550
HOWARD, LISA M	19 RIVERSIDE DRIVE	116,000	79,000
HULKE, LAURENCE & JEAN	1 BARRELL RUN ROAD	66,400	67,800
HULL, JAY B	10 LOUISE LANE	59,700	94,500
HULT, SCOTT E & JEAN M	26 LYNETTE LANE	80,750	111,150
HUMPHRIES JR, JAMES W	118 KARLIN ROAD	89,900	112,100
HUNTER, BRETT A & JULIE A	363 NORTH ROAD	71,750	74,100
HUSSEY, REBECCA	7 SANDOWN ROAD	59,000	52,550
HUSSON, ROBIN L	15 COUNTRY LANE	0	63,950
HUTCHINS LIVING TRUST	435 MAIN STREET	97,400	136,450
IFKOVIC, MARTHA	58 VETTER DRIVE	65,200	67,950
INGALLS, GARY W & DIANE L	102 BEAN ROAD	46,800	64,650
INGALLS, STEVEN W & MARYBETH	90 LEAVITT ROAD	71,000	88,800
IOVANNI, BARRY F	75 SLEPPER CIRCLE	63,850	153,950
IRON WHEEL INC	BEAN ROAD	4,400	0
IRON WHEEL INC	L/O BEAN ROAD/RIVERSIDE DRIVE	49,150	0
ITSE, DANIEL C & LISA M	20 KELSEY DRIVE	78,000	140,050
JALBERT, JERLENE	721 MAIN STREET	56,000	33,850
JANVRIN SR, ROBERT W	15 DEER RUN	78,900	109,800
JANVRIN, KEITH	355 MAIN STREET	53,300	39,800
JANZEGERS, REMI C	928 MAIN STREET	81,600	48,150
JARMAN, DAVID	86 WALKER LANE	71,600	103,700
JARZOMBEK, PAUL D	90 LOUISE LANE	53,000	65,650
JEAN, JOSEPH A & TINA J	11 ABBOTT ROAD	69,500	90,700
JENNELL, JAY G & CHRISTINE M	343 NORTH ROAD	70,900	77,000
JENSEN, MATTHEW J	SKIRKIN WOODS	1,500	0
JETT, LEWIS R & PATRICIA M	68 POND LANE	50,400	36,750
JOHNSON, JOSEPH E	31B RUM HOLLOW	24,750	68,750
JOHNSON, MARK P & CATHERINE M	38 LYNETTE LANE	80,750	129,950
JOHNSON, RICHARD P & PATRICIA	79 HOOKE ROAD	84,800	103,100
JOHNSTONE JR, ROBERT J	23 BEAN ROAD	51,500	39,500
JOHNSTONE, APRIL L	673 MAIN STREET	88,400	75,750
JOHNSTONE, EUGENE T & ELEANOR	31 LEBLANC ROAD	41,300	67,000
JONES, KENNETH C & KIMBERLY M	135 OLD RIDGE ROAD	63,550	91,700
JONES, ROBERT G & MELODY K	603 MAIN STREET	55,800	49,550
JONGSMA, STEVEN W & LAURIE A	66 LYNETTE LANE	78,550	123,950
JOSSELYN, CHERYL	107 LEAVITT ROAD	59,250	68,700
JRTC REALTY TRUST	11 LYFORD DRIVE	75,750	111,750
KAKOURIS, IOANNIS & MARIGOULA	431 MAIN STREET	85,000	130,600

A B B R E V I A T E D A S S E S S M E N T L I S T

Sequenced by Taxpayer Name - Range: First to Last, Status = Not Marked for Deletion

Detail Lines Included = No Additional Detail

Selected Bill Codes = *** All Codes/Except 'NONE' *** Codes =

Tax Authority: All Tax Authorities

Owner Name	Property Description	Land Value	Building Value
KAKOURIS, IOANNIS & MARIGOULA	MAIN STREET	76,900	0
KALGREN, JASON E	52 LYNETTE LANE	81,700	130,900
KALIL, DAWN L	10 GRAPEVINE DRIVE	56,350	65,450
KARAMOURTOPOULOS, PETER J	CORNER SOUTH/SCRIBNER	1,250	0
KARAMOURTOPOULOS, PETER J	125 SOUTH ROAD	88,800	186,050
KARCZ, JOHN A & LINDA J	277 SOUTH ROAD	87,600	74,350
KASKIEWICZ, STEPHEN R & BARBAR	160 NORTH ROAD	66,650	44,300
KDRM LLC	CHESTER ROAD MEADOW	1,900	0
KDRM LLC	CHESTER ROAD MEADOW	1,250	0
KEANE FAMILY REV TRUST	123 SLEEPER CIRCLE	63,700	117,800
KECSKEMETY, STEPHEN C	70 WALKER LANE	72,500	133,700
KEELER, SCOTT L	36 BEAN ROAD	67,000	67,850
KEENEY, JOHN D & REBEKAH A	33 DEER RUN	78,500	136,100
KELLEHER, PETER	68 BRENTWOOD ROAD	59,050	164,850
KELLEY, JAMES & LISA	490 SANDOWN ROAD	64,350	46,650
KELLIHER, JOSEPH F & MARY E	SPRUCE SWAMP	4,050	0
KELLIHER, JOSEPH F & MARY E	SPRUCE SWAMP	4,650	0
KELLIHER, JOSEPH F & MARY E	SPRUCE SWAMP	850	0
KELLY, FLOYD M & PATRICIA L	695 MAIN STREET	50,100	55,950
KELLY, ROBERT P & BARBARA J	488 MAIN STREET	56,700	55,350
KELLY, SHAWN	57 RIVERSIDE DRIVE	92,850	55,550
KELLY, STEPHEN A	81 LEAVITT ROAD	59,000	68,050
KENERSON JR, FRANK B	61 WALKER LANE	72,200	99,450
KENNEDY, DANIEL R	5 ANN LANE	53,800	92,100
KENNEDY, PETER D	30 TIBBETTS ROAD	41,200	63,550
KENNEDY, PETER D	L/O 30 TIBBETTS ROAD	2,300	0
KENNEDY, ROBERT D	4 NORTH ROAD	54,300	40,150
KENNEWAY, MICHAEL & CHRISTINE	81 ROWE DRIVE	60,100	80,500
KENNY, JOHN P & MICHELLE M	46 LYNETTE LANE	76,600	96,000
KENYON, CAROLE	16 TIBBETTS ROAD	52,900	18,100
KENYON, LLOYD DOUGLAS	25 BROWN BROOK CIRCLE	48,150	0
KERAGHAN SR, JOHN E	15 APRICOT LANE	72,050	88,150
KIMBALL TRUSTEE, CHARLES D	917 MAIN STREET	59,000	59,800
KIMBALL, ROLAND	160 SANDOWN ROAD	52,200	36,150
KING, JOHN J	464 BEEDE HILL ROAD	67,750	105,600
KINNEY, WAYNE E & JUNE	GRISTMILL ROAD	50,650	0
KINNEY, WAYNE E & JUNE B	LOON POND OFF PRESCOTT ROAD	1,900	0
KIRK JR, ROGER M	55 DANVILLE ROAD	78,250	93,750
KIVLEY, KEVIN & SYLVIA	6 SUNNY LANE	51,500	77,650
KNEE, WILLIAM H & MARIA R	L/O VICTORIA FARM ROAD	34,500	0

A B B R E V I A T E D A S S E S S M E N T L I S T
 Sequenced by Taxpayer Name - Range: First to Last, Status = Not Marked for Deletion
 Detail Lines Included = No Additional Detail
 Selected Bill Codes = *** All Codes/Except 'NONE' *** Codes =

Tax Authority: All Tax Authorities

Owner Name	Property Description	Land Value	Building Value
KNEE, WILLIAM H & MARIA R	L/O VICTORIA FARM ROAD	51,450	0
KNIGHT, DONALD C	60 CHRISTOPHER LANE	0	52,750
KNOPE, KENTON W	62 DANVILLE ROAD	56,100	67,600
KNOWLES, DAVID R & HOLLY C D	89 SOUTH ROAD	75,850	109,600
KNOX JR, ROBERT F	80 TAYLOR LANE	81,300	124,550
KOHLHOFER, ANDREW P & MARY LOU	848 MAIN STREET	71,250	47,400
KOHLHOFER, STEPHEN J & LAUREN	37 WALKER LANE	72,000	83,800
KOHN, THOMAS C & JENNIFER L	216 SANDOWN ROAD	64,600	80,950
KONIECZNY, DAVID K	23 POLLINGER ROAD	51,300	105,850
KOSMES, GEORGE & RANDI L	82 RIVERSIDE DRIVE	53,000	55,550
KOTYK, WALTER & ALICE	L/O PINE/MIDDLE STREETS	26,350	0
KOTYK, WALTER & ALICE	L/O MIDDLE STREET	10,150	0
KOWALSKI, BETTY N	32 COUNTRY LANE	0	77,400
KRAS, KRZYSZTOF J	53 SENTER CIRCLE	72,300	79,600
KREITNER, RICHARD G & DEBORAH	LEAVITT ROAD	1,350	0
KRUEGER, ANDREW	SHIRKIN ROAD	2,000	0
KRUEGER, ANDREW	SHIRKIN ROAD	650	0
KURASH, JEFFREY A	42 COMPROMISE LANE	100	0
LACHANCE, RAYMOND	85 HOOKE ROAD	83,800	137,900
LACHAPELLE, JAMES & LAURA	60 SOUTH ROAD	62,000	53,100
LADD REVOC LIVING TRUST	SPRUCE SWAMP	100	0
LADD REVOC LIVING TRUST	SPRUCE SWAMP	150	0
LADD REVOC LIVING TRUST	SPRUCE SWAMP	300	0
LADD REVOC LIVING TRUST	SPRUCE SWAMP	150	0
LADD REVOC LIVING TRUST	SPRUCE SWAMP	50	0
LADD REVOC LIVING TRUST	SPRUCE SWAMP	150	0
LADD REVOC LIVING TRUST	SPRUCE SWAMP	1,250	0
LADD REVOC LIVING TRUST	SPRUCE SWAMP	1,000	0
LADD REVOC LIVING TRUST	SPRUCE SWAMP	900	0
LAGACE, JAMES & KATHERINE	36 POPLIN DRIVE	59,000	91,700
LAMB, PETER R & BEATRICE	8 PIGEON LANE	52,250	49,200
LAMBERT REALTY TRUST	810 MAIN STREET	73,100	117,500
LANE-THERIAULT, HAYLEY J	73 RIVERSIDE DRIVE	88,150	41,050
LANSEIGNE, ARTHUR L & BONNIE L	101 HOOKE ROAD	81,400	83,000
LANSEIGNE, ERIC P	80 MAIN STREET	66,200	63,000
LANSEIGNE, MICHAEL D & ROBIN M	22 VICTORIA FARM ROAD	73,450	98,950
LANZI, PAUL W & JAYNE Y	63 SOUTH ROAD	75,600	95,350
LAPIERRE, THOMAS U & MICHELLE	5 BRUCE AVENUE	48,800	66,400
LAPOSTA, VINCENT R & LOUISE M	144 SLEEPER CIRCLE	65,400	110,650
LAROCHE REV LIV TR, PETER	382 MAIN STREET	55,150	112,250

A B B R E V I A T E D A S S E S S M E N T L I S T

Sequenced by Taxpayer Name - Range: First to Last, Status = Not Marked for Deletion

Detail Lines Included = No Additional Detail

Selected Bill Codes = *** All Codes/Except 'NONE' *** Codes =

Tax Authority: All Tax Authorities

Owner Name	Property Description	Land Value	Building Value
LAROCQUE, LAWRENCE & SANDRA	188 MAIN STREET	59,000	24,300
LARSON RIDGE REALTY TRUST	113 OLD RIDGE ROAD	100,050	62,000
LARSON, ROBERT C & MARILYN D	191 MAIN STREET	69,750	74,800
LASCOLA, YVETTE R	79 RIVERSIDE DRIVE	48,450	31,050
LASKOWSKI, PAUL M & JILL E	61 ANDRESKI DRIVE	66,400	112,250
LASZLO, PHELPS T	54 RIVERSIDE DRIVE	48,500	23,300
LAVELLE, TIMOTHY P & BARBARA L	39 BARRELL RUN ROAD	66,600	87,700
LAVERTUE, JOSEPH & FRANCES	16 WHITMAN DRIVE	80,600	130,050
LAVERY FAMILY TRUST	48 - 50 MAIN STREET	79,300	118,550
LAVERY, JOHN J	5 TIBBETTS ROAD	43,100	40,050
LAWRENCE, SCOTT M & KIMARIE K	5 NATHANIEL BROWN DRIVE	76,550	90,750
LAWRY, CRAIG E	14 POPLIN DRIVE	60,500	76,950
LAZZARO, THOMAS D	60 WALKER LANE	72,200	96,250
LEBEAU, MAURICE & AVRIL A	91 WALKER LANE	81,550	190,800
LECAIN, PAUL R	56 BEEDE HILL ROAD	86,450	150,900
LECLAIR, FRED M	RED BROOK ROAD	182,800	15,800
LECLAIR, FRED M	MAIN STREET	1,450	0
LECLAIR, FRED M	RIGHT OF WAY	50	0
LECLAIR, FRED M	MAIN STREET	850	0
LECLAIR, FRED M	RED BROOK ROAD	1,750	0
LECLAIR, FRED M	RED BROOK ROAD	50	0
LECLAIR, FRED M	MAIN STREET	78,300	72,800
LECLAIR, FRED M	MAIN STREET	7,500	0
LECLAIR, FRED M	RIGHT OF WAY	50	0
LECLAIR, FRED SCOTT	19 WALKER LANE	82,600	54,150
LECLAIR, MICHAEL S	47 WALKER LANE	56,250	88,350
LECLAIR, ROWENA	13 BEEDE HILL ROAD	52,650	45,700
LEDUKE, EDGAR	47 WILDWOOD DRIVE	65,300	70,200
LEFLEUR, ALAN L	47 LOUISE LANE	59,900	74,700
LEGERE, MICHAEL B	193 DANVILLE ROAD	49,550	71,300
LEITAO, SUZETTE M	136 BEEDE HILL ROAD	80,300	123,300
LIELIEVRE, RACHAEL E	120 MAIN STREET	67,250	73,450
LENNON, JEREMY & AMANDA	337 MAIN STREET	71,600	155,650
LENNON, JEREMY D	333 MAIN STREET	56,000	85,450
LENNON, JOEL B & LISE L	15 BARRELL RUN	66,250	74,450
LEONCELLO, ALBERT & CONCETTA	70 TIBBETTS ROAD	42,300	20,500
LEONE, MARK A	24 ROBINSON COURT	68,450	114,600
LEPORE, LELAND C & SUSAN	23 WILDWOOD DRIVE	58,100	67,150
LESCH, WENDY L	62 POPLIN DRIVE	59,000	85,850
LESICZKA, JEFFREY P & ANGEL M	10 CAVIL MILL ROAD	86,350	110,600

A B B R E V I A T E D A S S E S S M E N T L I S T

Sequenced by Taxpayer Name - Range: First to Last, Status = Not Marked for Deletion

Detail Lines Included = No Additional Detail

Selected Bill Codes = *** All Codes/Except 'NONE' *** Codes =

Tax Authority: All Tax Authorities

Owner Name	Property Description	Land Value	Building Value
LEVA, JOHN W & JOAN M	24 SOUTH ROAD	63,050	60,000
LEVESQUE, PAUL L & FAITH D	24 BARRELL RUN ROAD	73,900	88,850
LEVI, GARY J	48 VETTER DRIVE	65,300	66,000
LEWIS BUILDERS	WHITTIER DRIVE	5,050	0
LIGGIERO, MICHAEL & CARMELLA M	54 VICTORIA FARM ROAD	77,250	134,200
LILAC REALTY TRUST	BEEDE HILL ROAD	8,500	0
LIMBERIS, GEORGINA M	13 ROWE DRIVE	59,900	116,550
LINDAHL, FRED	77 BROWN BROOK CIRCLE	47,150	0
LITNER, RICHARD J	66 TIBBETTS ROAD	42,000	17,450
LIVINGSTON, JAMES M	6 TREATY COURT	1,800	0
LIZOTTE, GERALD G & CAROL A	82 SLEEPER CIRCLE	62,700	134,050
LOCH, STEPHEN A	12 WHITTIER DRIVE	67,200	83,850
LOCKE, CAROL M	308 MAIN STREET	60,900	132,550
LONGFELLOW, SEAN D	10 ROWE DRIVE	61,500	80,750
LOTHIAN, KATHERINE A	NORTH ROAD	110,250	0
LOTHIAN, KATHERINE A	BRENTWOOD LINE	1,400	0
LOTHIAN, KATHERINE A	339 NORTH ROAD	66,450	90,450
LOTHIAN, KATHERINE A	ROW OFF KARLIN ROAD	6,750	0
LOTHIAN, RICHARD H	291 NORTH ROAD	63,750	14,950
LOTHIAN, RICHARD HARRY	273 NORTH ROAD	52,800	96,800
LOURETTE, LAWRENCE L & NANCY	197 SANDOWN ROAD	136,800	39,400
LOVELY, JOHN R & MARY K	7 KIRSTENS LANDING	97,400	110,200
LOWTHER, ELIZABETH D (SHAW)	40 LOUISE LANE	54,100	102,250
LOYD, WILLIAM E & KELLY E	57 KELSEY DRIVE	92,000	112,450
LUBOWSKY, LAWRENCE P	12 COPP DRIVE	65,750	140,100
LUBOWSKY, LAWRENCE P	COPP DRIVE FIRE POND	7,400	0
LUCAS, PETER P & BETH A	18 ROUND ROBIN LOOP	81,250	71,850
LUCAS, WALTER & DIANE J	9 ANDRESKI DRIVE	64,900	110,300
LUFKIN, GEORGE A & BARBARA	ROUTE 111A	12,200	0
LUFKIN, GEORGE A & BARBARA	ROUTE 111A	17,100	0
LUFKIN, JAMES J	284 MAIN STREET	55,400	54,350
LUNDGREN III, WALTER E	10 SUNNY LANE	48,300	75,100
LUNDGREN III, WALTER E	10 SUNNY LANE	8,800	0
LUTES, KENNETH	BRENTWOOD LINE	900	0
LUTES, KENNETH	ROUTE 125 - BACKLAND	150	0
LYFORD, LAWRENCE	SHIRKIN WOODS	2,500	0
LYFORD, SIDNEY J & SHEILA E	SHIRKIN ROAD	1,950	0
LYNCH, BRYAN R	5 SAWMILL LANE	66,250	74,600
LYONS, EDWARD G	359 MAIN STREET	55,700	48,600
LYONS, JEROME J & MAUREEN F	W/S BRENTWOOD T/L	6,400	0

ABBREVIATED ASSESSMENT LIST

Sequenced by Taxpayer Name - Range: First to Last, Status = Not Marked for Deletion

Detail Lines Included = No Additional Detail

Selected Bill Codes = *** All Codes/Except 'NONE' *** Codes =

Tax Authority: All Tax Authorities

Owner Name	Property Description	Land Value	Building Value
MACDONALD, JOHN	792 MAIN STREET	59,100	36,150
MACDOUGALL, JOHN	19 SHIRKIN ROAD	63,500	63,200
MACEDO, YVETTE	27 TAYLOR LANE	72,650	137,450
MACK, JOHN P & LIZA J	12 RIVERSIDE DRIVE	48,500	49,350
MACLEOD, JAMES W & SHERYL A	65 SANDOWN ROAD	77,300	110,150
MACNEIL, GREGORY C	123 SANDOWN ROAD	59,300	61,700
MACNEILLY, WILLIAM D	109 SLEEPER CIRCLE	64,550	124,200
MACPHERSON, MICHAEL	65 RIVERSIDE DRIVE	54,500	45,050
MADORE JR, FREDERICK J	233 COPP DRIVE	73,550	117,200
MAFFEI, LISA L	23 RIVERSIDE DRIVE	50,100	29,750
MAGNUSSON FARM LLC	MAIN STREET	4,500	0
MAGNUSSON, GLENN	50 BRENTWOOD ROAD ROUTE 111A	62,000	86,000
MAGNUSSON, KEVIN J & LISA L	41 BRENTWOOD ROAD	72,850	106,050
MAHON, THOMAS	75 RIVERSIDE DRIVE	58,150	54,150
MAHONEY-HNILICKA LIV TRST, ARI	88 CHESTER ROAD	60,500	117,250
MAILLOUX, ROBERT R	72 ROWE DRIVE	55,800	6,300
MAKHOUL, GEORGE & LORRAINE J	63 WHITMAN DRIVE	66,000	144,650
MALEK, ALBERT H & DIANE R	16 TAYLOR LANE	90,050	118,850
MALEK, HENRY R	38 ROWE DRIVE	55,800	98,950
MALONE, JOSEPH & LINDA	61 NORTH ROAD UNIT 2	73,950	110,300
MALOOF, RICHARD G	225 MAIN STREET- GAS STATION	98,350	66,350
MARCHAND, GERALD W	11 GEORGES LANE	0	85,000
MARCHAND, RENE P	191 DANVILLE ROAD	64,000	83,250
MARCINISZYN, ADAM & LINDA	48 GRISTMILL ROAD	72,600	128,050
MARCOUX, DAVID J & KIMBERLY S	31 NATHANIEL BROWN DRIVE	75,150	78,500
MARINO, MARK A	62 CAVIL MILL ROAD	76,450	179,050
MARQUIS, GEORGE E & LINDA E	MAIN STREET	2,900	0
MARRAMA, STEVEN F	38 BLUEFISH DRIVE	60,350	106,000
MARRONE, ALFRED J & DIANE M	71 TAYLOR LANE	91,300	88,750
MARS, JOEL & JUDITH A	L/O 19 PARADISE DRIVE REAR	900	0
MARSHALL, PETER & ANGELA	319 MAIN STREET	60,300	56,000
MARSLAND, LYNDA A & GEORGE M	199 CHESTER ROAD	80,100	55,350
MARSTON, SHAUN A & DEBORAH S	42 BROWN BROOK CIRCLE	45,950	0
MARTEL, ALFRED & PATRICIA J	3 TIBBETTS ROAD	56,200	41,800
MARTELL, MICHAEL J & LISA A	26 NATHANIEL BROWN DRIVE	78,800	91,900
MARTIN, ABRAHAM M	154 MAIN STREET	56,800	61,700
MARTIN, CHARLES F	265 NORTH ROAD	64,550	70,950
MARTIN, ELEANOR JEAN	951 MAIN STREET	55,800	53,500
MARTIN, HUGUETTE J	97 NORTH ROAD UNIT 1	72,200	111,000
MARTINEAU JR, NORMAN J	424 WHITTIER DRIVE	64,500	82,250

A B B R E V I A T E D A S S E S S M E N T L I S T
 Sequenced by Taxpayer Name - Range: First to Last, Status = Not Marked for Deletion
 Detail Lines Included = No Additional Detail
 Selected Bill Codes = *** All Codes/Except 'NONE' *** Codes =

Tax Authority: All Tax Authorities

Owner Name	Property Description	Land Value	Building Value
MARTINEAU, EUGENE D & ROSEMARY	37 BARRELL RUN	66,600	92,900
MASLOWSKI, ROBERT D & KARA D	22 GATES LANE	77,150	110,700
MATHEWS, KAREN R	186 SANDOWN ROAD	59,900	62,650
MATTHEWS, CHRISTOPHER P	269 WHITTIER DRIVE	74,900	76,600
MATTHEWS, DEBRA	5 SAN ANTONIO DRIVE	49,300	71,150
MATTON, AMY M	31 MIDNIGHT SUN DRIVE	54,800	70,500
MAYNARD REVOCABLE TRUST, NANCY	L/O 4 KADRA STREET	8,250	0
MAYNARD, JOSEPH M & CAROL A	17 MERRILL LANE	69,600	98,750
MAYOTTE, MAUREEN C	L/O LOON WAY	33,000	0
MCALLISTER, THOMAS S	391 NORTH ROAD	63,850	94,450
MCALLISTER, THOMAS S	393 NORTH ROAD	79,050	153,850
MCALLISTER, THOMAS S	NORTH ROAD	1,050	0
MCCABE, MICHAEL R	92 DANVILLE ROAD	0	0
MCCARTHY, JOHN X	9 JAMES ROAD	0	49,700
MCCARTHY, MARK E	25 NATHANIEL BROWN DRIVE	72,650	90,050
MCDONALD, LISA A	82 LOUISE LANE	57,200	59,250
MCDONNELL, JOHN J & ELIZABETH	55 BRENTWOOD ROAD	59,000	36,350
MCELROY, DOUGLAS J & PAMELLA	54 CAVIL MILL ROAD	72,150	94,200
MCFADRIES, SCOTT M & KRISTINA	5 HOOKE ROAD	78,450	97,550
MCFARLAND JR, KENNETH J	244 SOUTH ROAD	82,950	182,300
MCFARLAND, CAROL	SPRUCE SWAMP 50% UNDIV INT	500	0
MCFARLAND, SCOTT	OLD RAILROAD BED	500	0
MCGAHEY, MICHAEL D & ELEANOR J	8 SANDOWN ROAD	62,000	52,950
MCGEE, STEPHEN J & NANCY J	53 WALKER LANE	79,750	152,850
MCGRADE, WILLIAM F & PAULA A	299 MAIN STREET	59,750	40,150
MCGRAVEY, ROBERT V & JOYCE A	55 TAYLOR LANE	55,250	73,800
MCKAY SR, DANIEL	L/O SANDOWN ROAD	21,050	0
MCKAY, DANIEL W & PATRICIA I	91 SANDOWN ROAD	99,750	109,900
MCLAIN, PAUL K	25 LOUISE LANE	53,000	87,000
MCLAUGHLIN JR, GEORGE	13 SAWMILL LANE	66,800	49,650
MCLAUGHLIN, PAUL J & LYND C	L/O CAVIL MILL ROAD	56,250	0
MCLEAN, BRANDE	40 ANDRESKI DRIVE	67,200	138,250
MCLEAN, JANET	184 NORTH ROAD	55,700	100,850
MCLEOD, WARREN L & LINDA R	204 SCRIBNER ROAD	75,750	109,550
MCNALLY, JUNE D	SPRUCE SWAMP	1,300	0
MCNALLY, JUNE D	SPRUCE SWAMP	200	0
MCNAMARA, KARYN L	82 HOOKE ROAD	78,000	94,200
MCRAE, CYNTHIA C	245 BEEDE HILL ROAD	76,750	107,800
MCRAE, CYNTHIA C	BEEDE HILL ROAD	25,600	0
MCRAE, KATHERINE	921 MAIN STREET	60,250	46,700

A B B R E V I A T E D A S S E S S M E N T L I S T

Sequenced by Taxpayer Name - Range: First to Last, Status = Not Marked for Deletion

Detail Lines Included = No Additional Detail

Selected Bill Codes = *** All Codes/Except 'NONE' *** Codes =

Tax Authority: All Tax Authorities

Owner Name	Property Description	Land Value	Building Value
MCREA, DIANE D	17 NORTH ROAD	56,250	56,550
MEANEY, EDWARD F & SHARON	35 ANN LANE	61,000	87,000
MEIER, KURT G & DEBORAH J	49 KARLIN ROAD	85,400	116,600
MELANSON, DARIN A & EVA L	89 RED BROOK ROAD	62,000	68,300
MELLO, ALLISON C	36 ANN LANE	61,000	109,950
MELNICK, VICTOR D & BERNICE	115 MAIN STREET	54,800	69,200
MENARD SR, STEPHEN H	225 CHESTER ROAD	64,600	71,550
MENARD, ROBERT Y & LYNDA A	72 PRESCOTT ROAD	56,150	82,300
MENTER FAMILY TRUST	457 BEEDE HILL ROAD	81,150	55,600
MEOLI, JOANNE	SHIRKIN WOODS	700	0
MEOLI, JOANNE	SHIRKIN WOODS	600	0
MERCIER SR, RONALD M	22 MIDNIGHT SUN DRIVE	50,950	76,200
MERRICK, KEVIN M & JENNIFER L	6 NATHANIEL BROWN DRIVE	76,250	60,150
MERRILL REVOCABLE TRUST, JOHN	23 DEER RUN	78,500	132,050
MERRILL, FREDERICK M	259 MAIN STREET	50,900	71,750
MERRILL, JAMES A & AUDRA L	56 SANDOWN ROAD	76,150	48,950
MESSINA, SANTO J & DEBRA L	20 HAWTHORNE DRIVE	66,000	113,150
METEVIER, LLOYD & BETTY	705 MAIN STREET	49,600	42,050
MEUSE, ALFRED P	32 BEEDE HILL ROAD	90,800	133,100
MEUSE, ALFRED P	MAIN STREET/BEEDE HILL ROAD	1,400	0
MEUSE, KATHY M	39 RIVERSIDE DRIVE	59,150	30,600
MEY, JOHN E	10 RIVERSIDE DRIVE	48,500	47,200
MEY, JOHN E & LAURIE J	184 COPP DRIVE	75,700	110,850
MEZQUITA, MATTHEW J	126 WHITTIER DRIVE	72,500	99,550
MICCILE, JOSEPH F & KATHY A	33 POPLIN DRIVE	60,400	90,400
MICHAUD, ERIN K	55 ANDRESKI DRIVE	80,050	105,250
MILDE, HELMUT I & LESLIE F	373 MAIN STREET	73,950	211,150
MILLER FAMILY REV TRUST	97 NORTH ROAD UNIT 6	81,500	290,800
MILLER, DAVID A & ELIZABETH A	42 ROWE DRIVE	51,600	92,500
MILLER, DONALD R & GAIL A	MAIN STREET AT ROUTE 111A	54,950	69,150
MILLER, ELISABETH A	53 VICTORIA FARM ROAD	72,400	91,450
MILLER, WELDON A & SALLY A	66 RIVERSIDE DRIVE	48,500	21,600
MILLSAP, GARY D	76 BRENTWOOD ROAD	40,550	120,950
MILOT, ROCKWOOD P & PAMELA J	31 HOOKE ROAD	78,500	95,350
MINNON, DEBRA R	137 SANDOWN ROAD	77,250	115,300
MITZA, JOSEPH J	49 BROWN BROOK CIRCLE	46,150	0
MOITOSO, MANJAL S & MARIA H	15 SHIRKIN ROAD	64,750	77,600
MONAHAN, RICHARD J & CONSTANCE	31 SOUTH ROAD	77,150	77,600
MONTY, PETER & ELENI	14 SOUTH ROAD	67,650	57,300
MOORE, RONALD B	189 BEEDE HILL ROAD	59,000	143,700

ABBREVIATED ASSESSMENT LIST
 Sequenced by Taxpayer Name - Range: First to Last, Status = Not Marked for Deletion
 Detail Lines Included = No Additional Detail
 Selected Bill Codes = *** All Codes/Except 'NONE' *** Codes =

Tax Authority: All Tax Authorities

Owner Name	Property Description	Land Value	Building Value
MORAN REV LIVING TR, DAVID	92 BEAN ROAD	68,000	185,300
MORECROFT, MICHAEL R	13 MIDDLE STREET	51,500	73,850
MORRIS, JOHN E & CLARIBEL L	8 SENTER CIRCLE	72,650	80,000
MORRIS, JOHN P & PATTI M	28 RIVERSIDE DRIVE	51,500	49,050
MORRIS, LEWIS R & KATHRYN	23 TAYLOR LANE	71,500	102,200
MORRISSETTE, GARY	102 TAVERN ROAD	115,750	177,700
MORRISSETTE, PAULINE	7 DEER RUN	79,750	135,150
MOTTRAM JR, DALE T	6 TAYLOR LANE	84,300	103,600
MUDD, SAMUEL A	33 LYNETTE LANE	80,950	84,950
MUHLHAUSER TRUST OF 1993	70 POPLIN DRIVE	60,050	67,550
MULDOWNEY, JOSEPH W & CHERYL	5 MIDDLE STREET	52,400	66,700
MULLEN, JOHN A	117 TAVERN ROAD	70,200	130,350
MUNROE, JON G & ELEANORA R	11 LYNETTE LANE	76,550	90,000
MUNROE, MICHAEL P & PAULA M	206 SANDOWN ROAD	72,650	66,450
MURCH, ROBERT	KELSEY DRIVE	83,100	86,750
MURDOCK, THOMAS P & CATHERINE	4 APRICOT LANE	67,950	65,200
MURNANE, KEVIN P	219 SOUTH ROAD	62,750	30,350
MURPHY TRUSTEE, BERNARD W	20 OLD RIDGE ROAD	80,850	77,950
MURPHY, DOUGLAS W & MARY E	105 BEEDE HILL ROAD	62,500	88,250
MURPHY, JAY S & MARIBETH	75 LEAVITT ROAD	60,600	72,100
MURRAY, JOHN R & PAMELA B	780 MAIN STREET	59,900	65,550
MURRAY, MICHAEL T	85 VETTER DRIVE	72,850	77,950
NACAULA, RICHARD F	41 ROWE DRIVE	60,000	75,650
NADEAU, DANIEL E & JANICE A	15 PULASKI DRIVE	54,450	73,550
NAILOR, JACK R	226 BEEDE HILL ROAD	63,950	36,450
NARDONE, ANTHONY F & PATRICIA	105 WHITTIER DRIVE	70,700	66,750
NASH, JAMES R & MYRTLE M	409 MAIN STREET	59,300	65,150
NEALON III, THOMAS B	372 SANDOWN ROAD	59,000	78,150
NEDEAU SR, RUSSELL W	35 MIDNIGHT SUN DRIVE	53,950	63,350
NEISTOROWICH JR, WILLIAM A	90 MAIN STREET	67,200	76,350
NELSON, DARREN E & TAMMY K	118 LEAVITT ROAD	71,250	62,750
NELSON, GARY J & ANDREA D	67 WALKER LANE	68,250	81,100
NELSON, TROY J & VICKI L	122 WHITTIER DRIVE	76,750	65,750
NEWTON, LINDA & ALAN	11 MEETINGHOUSE ROAD	59,900	70,200
NH ELECTRIC COOPERATIVE INC	PUBLIC UTILITY	217,242	0
NH PULP & LUMBER CO INC	562 MAIN STREET	127,450	82,900
NICHOLS, DAVID C & FLORENCE L	97 NORTH ROAD UNIT 2	72,200	106,650
NICHOLS, DORIS L KORN	16 MIDDLE STREET	49,750	54,500
NICHOLS, LEONARD R	115 BEEDE HILL ROAD	66,250	88,300
NICHOLSON, FRANK W	234 SOUTH ROAD	75,400	59,900

A B B R E V I A T E D A S S E S S M E N T L I S T
 Sequenced by Taxpayer Name - Range: First to Last, Status = Not Marked for Deletion
 Detail Lines Included = No Additional Detail
 Selected Bill Codes = *** All Codes/Except 'NONE' *** Codes =

Tax Authority: All Tax Authorities

Owner Name	Property Description	Land Value	Building Value
NICOLAISEN SR REV TRUST, CHEST	OFF SANDOWN ROAD	5,600	0
NICOLAZZI, JOSEPH A	61 NORTH ROAD UNIT 1	73,950	104,300
NIGRO, MARTHA LEE	3 WALKER LANE	77,500	52,650
NIHAN, WILLIAM D & MICHELLE A	64 CAVIL MILL ROAD	73,250	133,850
NILAND, JOHN F & BARBARA	212 WHITTIER DRIVE	72,400	68,250
NOE, PAUL	586 MAIN STREET	59,000	63,250
NOON, DONALD R & PAMELA A	178 MAIN STREET	59,000	25,050
NORRIS, ROBERT K & JUDITH J	L/O LOUISE LANE	5,700	0
NORRIS, ROBERT K & JUDITH J	37 LOUISE LANE	56,700	112,500
NORTHROP, ERIC J	15 SUNNY LANE	49,750	66,400
NUTTON, JAMES M	47 CHRISTOPHER LANE	0	76,900
NUTTON, PHILIP A	28 ANN LANE	60,250	63,050
NYE, GREGORY J & PAMELA M	11 SAWMILL LANE	65,250	80,450
NYNEX / NE TELEPHONE CO	B/O 51 BEEDE HILL ROAD	0	14,350
O'BRIEN II, ROBERT E	2 WILDWOOD DRIVE	65,200	97,050
O'BRIEN, JAMES J & ELAINE G	688 MAIN STREET	93,900	79,350
O'BRIEN, JOHN F & CORNELIUS	610 MAIN STREET	64,950	76,750
O'BRIEN, SHAWN	134 SLEEPER CIRCLE	65,700	115,650
O'CALLAGHAN, KEVIN J	30 POPLIN DRIVE	59,700	75,200
O'CONNELL REVOCABLE TRUST, CEC	160 SOUTH ROAD	69,800	93,350
O'CONNELL, JAMES	63 GRISTMILL ROAD	77,450	118,150
O'KEEFE, BRUCE B	123 MAIN STREET	73,600	36,100
O'KEEFE, MICHAEL J & ELLEN M	304 MAIN STREET	53,250	57,900
O'NEIL, KEVIN B	30B RUM HOLLOW	34,850	61,250
OAKES, PATRICIA A	46 TIBBETTS ROAD	42,450	23,650
OATES, DAVID M	788 MAIN STREET	56,000	29,200
OLKOVIKAS, JONATHAN & ANNE	SANDOWN TOWN LINE	150	0
ORANCZAK, JOHN	63 BROWN BROOK CIRCLE	44,200	6,300
ORDWAY, CATHY L & MICHAEL J	821 MAIN STREET	80,200	88,850
ORLANDO, PHILIP	24 TIBBETTS ROAD	47,800	65,900
ORLANDO, PHILIP	L/O 24 TIBBETTS ROAD	2,700	200
ORO, RAYMOND K & JUDITH N	76 LYNETTE LANE	81,800	114,450
OUELLETTE, RAYMOND G	30 COMPROMISE LANE	4,050	0
OUELLETTE, RICHARD P & YVONNE	309 NORTH ROAD	72,750	75,750
OWNER OR OWNERS UNKNOWN	L/O OFF SAN ANTONIO DRIVE	2,900	0
OWNER OR OWNERS UNKNOWN	L/O OFF SAN ANTONIO DRIVE	2,900	0
P M RECYCLING INC	OFF SHIRKIN ROAD IN EPPING	13,400	0
PAGE IRREV TRUST, HOWARD	55 BEEDE HILL ROAD	72,150	50,950
PAGE SR, JOHN A	35 EMERSON DRIVE # 3	78,250	126,450
PAGE, DIANE G	32 CHRISTOPHER LANE	0	61,250

A B B R E V I A T E D A S S E S S M E N T L I S T

Sequenced by Taxpayer Name - Range: First to Last, Status = Not Marked for Deletion

Detail Lines Included = No Additional Detail

Selected Bill Codes = *** All Codes/Except 'NONE' *** Codes =

Tax Authority: All Tax Authorities

Owner Name	Property Description	Land Value	Building Value
AGE, DOUGLAS H	67 BEEDE HILL ROAD	77,050	117,900
AGE, JAMES L & LISA A	52 ANDRESKI DRIVE	63,800	117,500
AGLIARULO, REBECCA	46 RIVERSIDE DRIVE	51,500	29,750
AGE, PAMELA J	292 MAIN STREET	61,900	118,350
AINE, KEVIN D	27 KELSEY DRIVE	78,200	155,000
ANT MINE HILLS INC	SPRUCE SWAMP	1,500	0
ANT MINE HILLS INC	SPRUCE SWAMP	550	0
AS, ROBERT & DENISE	SLEEPER CIRCLE	49,000	0
LEN, DANIEL J & MARIE A	124 WHITTIER DRIVE	72,350	72,150
LMER, MICHAEL J	20 TIBBETTS ROAD	56,900	22,650
LMER, MICHAEL J	20 TIBBETTS ROAD	11,150	950
LMER, TIMOTHY P	706 MAIN STREET	68,350	66,100
PPALARDO, A WILLIAM	12 PIGEON LANE	48,500	59,450
RADIS, EDWARD R & TERRY A	371 MAIN STREET	51,100	34,800
RKER HEIRS, GERALD L	SHIRKIN WOODS	8,500	0
RKER, THOMAS	25 MAIN STREET	177,150	366,050
RILLO, DARREN R	48 WHITMAN DRIVE	66,000	105,200
RITCH, DONALD & NICOLE	360 SANDOWN ROAD	70,550	107,500
RATNAUDE, LILLIAN A	381 SANDOWN ROAD	64,000	76,750
RATNAUDE, LILLIAN A	SANDOWN ROAD	2,900	0
RATNAUDE, VIRGINIA	841 MAIN STREET	57,500	52,150
RUL, PHYLLIS G	15 GEORGES LANE	0	96,300
B FAMILY REVOCABLE TRUST	81 BROWN BROOK CIRCLE	60,150	137,350
RCK, RICHARD A	10 BEACH STREET	48,500	44,050
RCKHAM, WILLIAM & KELLY	237 COPP DRIVE	71,150	198,400
RIRCE III, RUSSELL M	110 HOOKE ROAD	85,000	107,500
RILLERIN REV LIVING TRUST, JOA	BEEDE HILL ROAD	1,550	0
RPIN, KATHLEEN C	74 BEEDE HILL ROAD	77,150	105,300
RKINS, DAVID R & JENNIFER E	351 NORTH ROAD	71,100	81,100
RKINS, STEPHEN D & JEANNIE M	29 BRENTWOOD ROAD -ROUTE 111A	56,350	81,400
RKS, DONALD S	61 RIVERSIDE DRIVE	53,300	25,700
RERREAUULT, DAVID J	30 BLUEFISH DRIVE	65,450	126,250
RERREAUULT, EDWARD R	46 COUNTRY LANE	0	73,000
RERREAUULT, JOSEPH F	21 ROGERS ROAD	67,450	103,300
RERREAUULT, RAYMOND D & SHAWN M	92 BEEDE ROAD	66,750	87,050
RERRIER, KEVIN M	71 POND LANE	60,400	84,450
RERRÖTTI, RICHARD J	53 TIBBETTS ROAD	64,750	169,400
RERRY SR, PAUL G	55 SCRIBNER ROAD	80,350	109,050
RERRY, PAUL E & JUDITH	239 MAIN STREET	72,250	84,850
RERRY, SHAWN & NANETTE	48 VICTORIA FARM ROAD	72,300	124,350

A B B R E V I A T E D A S S E S S M E N T L I S T

Sequenced by Taxpayer Name - Range: First to Last, Status = Not Marked for Deletion

Detail Lines Included = No Additional Detail

Selected Bill Codes = *** All Codes/Except 'NONE' *** Codes =

Tax Authority: All Tax Authorities

Owner Name	Property Description	Land Value	Building Value
PETERS, GARY S	22 PIGEON LANE	51,800	59,300
PETERSON, ALBERT W & JUDITH A	MARTIN ROAD	13,450	0
PETERSON, ALBERT W & JUDITH A	179 NORTH ROAD	71,100	112,400
PETERSON, DAVID A & DANIELLE M	39 MIDNIGHT SUN DRIVE	55,100	131,850
PETERSON, PHILIP E & VIRGINIA	MARTIN ROAD	1,350	23,200
PETERSON, PHILIP E & VIRGINIA	152 MARTIN ROAD	62,400	78,000
PETERSON, PHILIP E & VIRGINIA	MARTIN ROAD	9,450	0
PETERSON, PHILIP E & VIRGINIA	L/O MARTIN ROAD	7,850	0
PETERSON, PHILIP E & VIRGINIA	L/O MARTIN ROAD	150	0
PETTIS, JEFFREY W & SANDRA J	317 NORTH ROAD	72,750	81,650
PHAIR, CHRISTOPHER J	1 TREATY COURT	50	0
PHILBRICK, JEFFREY M	481 MAIN STREET	66,600	133,000
PHILBRICK, KAREN L	454 MAIN STREET	86,700	139,050
PHILBRICK, KAREN L	442 MAIN STREET	190,400	1,523,100
PHILBRICK, KAREN L	34 LOUISE LANE	53,500	102,450
PHILIBERT, RIP W & BRENDA L	2 MAIN STREET	59,200	59,750
PHILLIPS EXETER ACADEMY	SPRUCE SWAMP	7,600	0
PHILLIPS EXETER ACADEMY	SPRUCE SWAMP	650	0
PHILLIPS EXETER ACADEMY	SPRUCE SWAMP	13,050	0
PHILLIPS EXETER ACADEMY	SPRUCE SWAMP	350	0
PHILLIPS II REV TRUST, PAUL T	325 MAIN STREET	42,250	38,550
PHILLIPS REV TRUST, REGINA G	325 MAIN STREET	42,250	38,550
PHOENIX FREMONT ACQ LLC	326 MAIN STREET	152,700	407,300
PICARD, JOSEPH A	14 MIDNIGHT SUN DRIVE	54,550	61,200
PICONE, RICHARD F & KATHLEEN	200 SCRIBNER ROAD	62,000	82,250
PIERSALL, ALEXANDRA M	118 BEEDE HILL ROAD	78,850	106,000
PIKE, KENNETH R & BRENDA E	34 HOOKE ROAD	78,500	95,600
PIKE, STEPHEN D & MASHELLE L	38 VICTORIA FARM ROAD	72,650	92,600
PINARD, DONALD R	28 CHRISTOPHER LANE	0	49,050
PINDER TRUSTEE, RICHARD J	489 MAIN STREET	72,400	113,400
PINKHAM, CHRISTOPHER & MARGARE	91 TAYLOR LANE	98,300	125,400
PITKIN FAMILY TRUST	16 JAMES ROAD	0	62,250
PITKIN, KENNETH F	143 BEEDE HILL ROAD	107,650	137,150
PITKIN, MARK	9 SQUIRE ROAD	65,850	162,800
PITKIN, MATTHEW K	137 BEEDE HILL ROAD	70,550	95,600
PJP INCORPORATED	662 MAIN STREET	83,400	0
PJP INCORPORATED	SPRUCE SWAMP	42,350	0
PLACIDO, THOMAS J & DEBORAH L	82 TIBBETTS ROAD	38,050	17,900
PLANTE JR, EMIL J	OFF CHESTER ROAD	1,400	0
PLANTE JR, EMIL J	REAR MAIN STREET	9,900	0

A B B R E V I A T E D A S S E S S M E N T L I S T

Sequenced by Taxpayer Name - Range: First to Last, Status = Not Marked for Deletion

Detail Lines Included = No Additional Detail

Selected Bill Codes = *** All Codes/Except 'NONE' *** Codes =

Tax Authority: All Tax Authorities

Owner Name	Property Description	Land Value	Building Value
LANTE JR, EMIL J	286 NORTH ROAD	91,150	89,450
LANTE JR, EMIL J	NORTH ROAD	2,550	0
LANTE, BRIAN J & KELLI J	10 MARTIN ROAD	75,550	84,650
LUMER, GREGG M & MONICA A	484 MAIN STREET	56,600	40,300
OLLINGER, ROBERT G	4 ROWE DRIVE	66,300	99,350
OLLINGER, ROBERT J	5 POLLINGER ROAD - PRIVATE ROW	52,950	135,900
OPOLOSKI JR, ALBERT	26 TIBBETTS ROAD	42,450	31,450
OPOLOSKI JR, ALBERT	L/O 26 TIBBETTS ROAD	2,300	800
ORTER, RICHARD	L/O TAVERN ROAD	1,350	0
ORTER, ROSEANNA I	17 DANVILLE ROAD	56,800	21,700
OSHPECK, RICHARD J	36 DEER RUN	87,600	120,150
OSTERA, BARRY C & JUDITH A	106 KARLIN ROAD	87,000	101,700
OTTER REV TRUST 1998, CARL W	SCRIBNER ROAD	5,350	1,000
OTTER REV TRUST 1998, CARL W	8 SCRIBNER ROAD	67,400	51,100
OWERS, RUSSELL M	78 LEAVITT ROAD	75,650	88,950
RATT, LILLIAN B	305 SANDOWN ROAD	71,050	42,700
RESCOTT, BRIAN P	11 PULASKI DRIVE	54,150	79,950
ROULX, DONNA M	LOON POND	19,600	0
ROVOST, MICHAEL A	27 MIDNIGHT SUN DRIVE	53,900	78,850
PUBLIC SERVICE CO OF NH	PUBLIC UTILITY	2,503,137	0
PURINGTON ESTATE, DOROTHY	142 DANVILLE ROAD	68,000	23,500
QUALITY FLAME CUT CO INC	NEXT TO 828 MAIN ST	52,350	0
QUALITY FLAME CUT CO INC	828 MAIN STREET	59,000	437,600
QUIGLEY, EDWARD A	22 COMPROMISE LANE	1,200	0
QUINN JR, JOHN F	6 BIRCH HAVEN	63,150	54,400
QUINN, CHRISTOPHER	7 COOPER DRIVE	81,400	115,400
R & R REALTY TRUST	51 BEEDE HILL ROAD	62,700	55,100
RAFFERTY, CHRISTOPHER J	386 WHITTIER DRIVE	60,500	66,550
RAGONESE, JEAN F	300 MAIN STREET	53,350	107,850
RAGONESE, JEAN F	MAIN STREET	400	0
RAGONESE, JEAN F	OFF WHITTIER DRIVE	50	0
RAGONESE, JEAN F	SANDOWN ROAD	1,150	0
RAGONESE, JEAN F	93 SANDOWN ROAD	80,150	128,400
RAND FAMILY REV TRUST	70 SANDOWN ROAD	59,550	23,050
RAND FAMILY REV TRUST	64 SANDOWN ROAD	59,200	28,050
RANDALL, ROY P & DONNA M	14 MIDDLE STREET	51,500	66,150
RANDALL, ROY P & DONNA M	L/O OFF BEAN ROAD	1,550	0
RANDOLPH, BRUCE K	456 BEEDE HILL ROAD	85,400	44,700
RANFOS, ROBERT	78 TIBBETTS ROAD	39,350	13,600
RANKIN TRUST, EMMA J	522 BEEDE HILL ROAD	63,700	82,800

A B B R E V I A T E D A S S E S S M E N T L I S T
 Sequenced by Taxpayer Name - Range: First to Last, Status = Not Marked for Deletion
 Detail Lines Included = No Additional Detail
 Selected Bill Codes = *** All Codes/Except 'NONE' *** Codes =

Tax Authority: All Tax Authorities

Owner Name	Property Description	Land Value	Building Value
RANKIN, RICHARD G W	92 HOOKE ROAD	78,000	109,850
RAY, BARBARA J	SHIRKIN ROAD	2,450	0
RAY, GREGORY L	31 CHRISTOPHER LANE	0	52,900
REED, MICHAEL J & SHIRLEY A	163 WHITTIER DRIVE	74,350	94,200
REED, SCOTT A	24 ANDRESKI DRIVE	70,350	139,300
REID, KATHLEEN M SUGHRUE	23 EMERSON DRIVE	83,350	133,550
REINERT, ROBERT & DIANE	104 SLEEPER CIRCLE	64,500	105,750
REINHOLD, LAUREL L	81 NORTH ROAD	62,000	50,700
REPCZYNSKI, THOMAS J & GRACE F	96 NORTH ROAD	79,150	133,050
REYNOLDS, BRUCE JOHN & JODY A	78 HOOKE ROAD	78,500	97,750
RICCI, DAVID A & DIANA	104 MAIN STREET	59,200	42,100
RICE, CHARLES F & GLADYS E	25 SENTER CIRCLE	72,700	86,200
RICE, DEAN A & BONNIE LEE	70 LYNETTE LANE	79,800	110,100
RICH FAMILY TRUST	90 DEER RUN	85,800	156,800
RICH FAMILY TRUST	KELSEY DRIVE	56,300	0
RICH FAMILY TRUST	246 MAIN STREET	75,500	96,300
RICH, ALAN J & ETHEL M	91 DEER RUN	94,000	160,250
RICHARD, DAVID J & KATHERINE K	29 WILDWOOD DRIVE	66,650	72,550
RICHARDS, STEVEN W	39 LEAVITT ROAD	47,800	75,000
RICHMOND, WILLIAM W & PATRICIA	68 HOOKE ROAD	96,150	117,100
RILEY, CHESTER A	160 MAIN STREET	56,000	40,600
RINES, ROBERT	935 MAIN STREET	56,000	42,300
RISLOVE, ALLAN R	161 NORTH ROAD (STEVE - HOUSE)	242,250	107,500
RISLOVE, ALLAN R & MARJORIE	236 MAIN STREET	85,400	88,300
RISLOVE, MICHAEL	402 MAIN STREET	71,000	159,300
RISLOVE, MICHAEL A	303 MAIN STREET	77,150	80,400
RIVERS, JEFF R & KAREN O	35 WHITTIER DRIVE	66,300	76,550
REZZOTTI, MICHAEL A	90 KARLIN ROAD	80,200	117,850
ROBERTIE, WILLIAM D & PATRICIA	393 WHITTIER DRIVE	67,250	59,450
ROBERTS, ERIC M & DAWN L	59 MIDNIGHT SUN DRIVE	47,700	79,150
ROBERTS, NANCY L	93 WALKER LANE	67,250	134,600
ROBIE, CARROLL G	131 SANDOWN ROAD	55,900	87,200
ROBILLARD, WILLIAM L & BRENDA	67 KARLIN ROAD	90,800	132,450
ROBINSON, ERIC L & JOYCE M	54 DANVILLE ROAD	55,800	58,550
ROBINSON, GERALD W & JANET H	100 SCRIBNER ROAD	87,100	107,650
ROBINSON, JANET H	287 MAIN STREET	61,250	131,650
ROBINSON, MAURICE L & BARBARA	16 BEEDE HILL ROAD	66,350	56,100
RODERICK, JOHN & MARIE	359 WHITTIER DRIVE	56,800	65,600
ROE, KEVIN & ANGELA	124 OLD RIDGE ROAD	49,900	113,500
ROGER, WILLIAM J	5 ABBOTT ROAD	76,400	92,950

A B B R E V I A T E D A S S E S S M E N T L I S T

Sequenced by Taxpayer Name - Range: First to Last, Status = Not Marked for Deletion

Detail Lines Included = No Additional Detail

Selected Bill Codes = *** All Codes/Except 'NONE' *** Codes =

Tax Authority: All Tax Authorities

Owner Name	Property Description	Land Value	Building Value
ROGERS, JAMES P & JANET M	59 VETTER DRIVE	65,300	57,700
ROGERS, RICHARD M & SHARON A	47 SOUTH ROAD	57,450	159,550
ROMANO, MICHAEL	132 COPP DRIVE	88,850	166,600
ROSE, ANN T	SCRIBNER ROAD ISLAND	1,250	0
ROSSI, WILLIAM J & DIANE M	207 SOUTH ROAD	59,800	41,800
ROSSOP, JOHN A	45 RIVERSIDE DRIVE	53,800	30,050
ROUFF, WILLIAM F	970 MAIN STREET	67,200	77,100
ROULSTON, GEORGE E & CAROLINE	3 BEACH STREET	48,500	22,400
ROUSE, DANIEL H	24 SHIRKIN ROAD	65,700	82,750
ROWE REV TRUST, CHARLES	POPLIN ACRES	750	0
ROWE REV TRUST, CHARLES	LOUISE LANE	37,450	0
ROWE REV TRUST, CHARLES	POPLIN DRIVE	50	0
ROWE, HARRY R	12 JAMES ROAD	0	67,200
ROWELL, JEFFREY D & CHERYL A	38 SANDOWN ROAD	72,450	83,100
ROY, THOMAS A	53 ROWE DRIVE	60,200	102,150
ROYER, BRIAN P & BREEDA L	27 HOOKE ROAD	78,500	94,950
RUFIANGE, JOHN J & ROSELLA M	160 WHITTIER DRIVE	72,900	81,150
RUNCIE, EDWARD J & MARION E	138 MAIN STREET	60,700	63,750
RUSSELL, RHONDA	14 PULASKI DRIVE	63,650	134,200
RUSSELL, RICHARD H & MARYANNE	22 POPLIN DRIVE	60,700	107,850
RUSSELL, STEPHAN H	442 BEEDE HILL ROAD	56,500	87,250
RYAN, DONALD J & PHYLLIS I	20 RIVERSIDE DRIVE	49,300	52,000
RYDEEN, MICHAEL J	FOLSOM MEADOW L/O	47,950	0
RYDEEN, ROBERT J & KAREN ANN	65 FOLSOM MEADOW	52,550	122,300
SABALEWSKI, GLENN D	30A RUM HOLLOW	34,850	61,250
SADOWSKI-LEBLANC, JOYCE A	13 BIRCH HAVEN	62,000	45,200
SALOIS, ROBERT E & CYNTHIA R	41 SCRIBNER ROAD	70,300	55,250
SAMPSON, TIMOTHY B & NICOLE L	6 MERRILL LANE	72,800	80,400
SANBORN, MICHELLE M	444 WHITTIER DRIVE	57,550	83,650
SANBORN, SCOTT E	4 HOOKE ROAD	78,000	101,400
SANDLER, LOREN J	23 COUNTRY LANE	0	83,100
SANTERRE, ELANA & NEIL	10 HOOKE ROAD	78,000	95,350
SANTOS, ROGER J	9 VICTORIA FARM ROAD	76,800	40,850
SAVARD, DAVID J & CYNTHIA	221 DANVILLE ROAD	80,400	158,750
SAXTON JR, DAVID O	72 TAYLOR LANE	89,650	112,550
SCALESE, JOHN P	383 WHITTIER DRIVE	62,000	74,600
SCALLY, STEVEN T	15 WHITTIER DRIVE	71,950	83,000
SCAPPACE, LYNN C	39 TAYLOR LANE	81,050	94,900
SCHIAVONI, BRIAN P & DEBORAH L	235 WHITTIER DRIVE	73,000	77,500
SCHILLER, JON M	55 LYNETTE LANE	80,950	104,750

A B B R E V I A T E D A S S E S S M E N T L I S T
 Sequenced by Taxpayer Name - Range: First to Last, Status = Not Marked for Deletion
 Detail Lines Included = No Additional Detail
 Selected Bill Codes = *** All Codes/Except 'NONE' *** Codes =

Tax Authority: All Tax Authorities

Owner Name	Property Description	Land Value	Building Value
SCHINDLER, DENISE & KURT	70 RIVERSIDE DRIVE	48,500	35,200
SCHOLES, WILLIAM G & KATHLEEN	252 SANDOWN ROAD	120,950	119,000
SCHOLES, WILLIAM G & KATHLEEN	827 MAIN STREET	46,600	0
SCHOLES, WILLIAM G & KATHLEEN	827 MAIN STREET	58,400	158,050
SCHOU JR, JOHN T	MEADOW LAND	1,750	0
SCHREIBER FAMILY REV TRST	328 NORTH ROAD	76,850	70,650
SCHREIBER JR, ERIC R	83 MAIN STREET	59,000	35,550
SCHREIBER, ERIC ROLAND & CAROL	300 NORTH ROAD	79,250	59,550
SCHREIBER, JASON & KATHERINE	326 NORTH ROAD	68,150	86,500
SCHUMAKER, JOHN L & PAULA L	19 HOOKE ROAD	74,100	106,650
SCHWARZENBERG, ARTHUR G	356 WHITTIER DRIVE	56,450	64,900
SCIACCA, CHARLES G & THERESE M	317 WHITTIER DRIVE	76,700	87,150
SCOTT, ELIZABETH A & DOUGLAS M	16 EMERSON DRIVE	77,750	121,650
SCRIBNER RD REALTY TRUST	SCRIBNER ROAD	23,400	0
SEARS JR, DAVID A	811 MAIN STREET	43,300	88,000
SELLENBERG, RICHARD W	349 WHITTIER DRIVE	66,050	68,150
SENER, DAVID B	16 BIRCH HAVEN	63,500	77,450
SENER, SHAWN D	WHITTIER DRIVE	232,050	90,250
SEVIGNY, GERARD L	201 SOUTH ROAD	59,200	49,800
SHARRIO, DON C & PAMELA A	87 ROWE DRIVE	60,000	65,450
SHAW JR, RICHARD W	7 LEBLANC ROAD	55,000	50,600
SHAW, DAVID W & E LORRAINE	33 SCRIBNER ROAD	62,000	86,450
SHAW, ROBERT B	16 COMPROMISE LANE	50	0
SHEA, MICHAEL P	220 SANDOWN ROAD	63,200	108,150
SHERWIN III, GORDON A	37 DEER RUN	78,200	142,600
SHIPULA, PETER A	360 MAIN STREET	64,400	44,500
SHUBERT REALTY TRUST	58 TIBBETTS ROAD	38,750	18,950
SIATKOWSKI, THADDEUS	37 BEAN ROAD	48,900	53,150
SIDMAN, KEITH	44 CAVIL MILL ROAD	79,050	127,050
SIERRA, BRIAN E	2 CLOVER COURT AT MAIN ST	5,600	0
SILVA, FERNANDO J & BRENDA M	11 BEAN ROAD	53,100	73,100
SILVA, FERNANDO J & BRENDA M	L/O 11 BEAN ROAD	900	0
SILVER, KEVIN	42 TIBBETTS ROAD	42,450	17,850
SIM, STEPHANIE	127 WHITTIER DRIVE	70,000	83,400
SIMMONS, ERIN J	179 SANDOWN ROAD	74,400	45,050
SIMONEAU, BRADLEY E & NICOLE D	215 SOUTH ROAD	59,400	63,850
SINOWSKI, MARK S	295 WHITTIER DRIVE	68,950	97,900
SIROIS, ROGER J	MEADOW LAND	250	0
SKORA, KRISTAN H & MICHAEL R	278 SOUTH ROAD	77,000	70,500
SKORKO, FRANK	14 BROWN BROOK CIRCLE	58,450	128,800

ABBREVIATED ASSESSMENT LIST

Sequenced by Taxpayer Name - Range: First to Last, Status = Not Marked for Deletion

Detail Lines Included = No Additional Detail

Selected Bill Codes = *** All Codes/Except 'NONE' *** Codes =

Tax Authority: All Tax Authorities

Owner Name	Property Description	Land Value	Building Value
SLOAN, ANNE R	EXETER RIVER-RAYMOND T/L	3,700	0
SMALL, TIMOTHY	24 SANDOWN ROAD	72,400	132,850
SMELTZER, JAMES H	107 MAIN STREET	53,900	59,900
SMITH, BRIAN E & BRENDA S	377 MAIN STREET	52,600	48,650
SMITH, BRIAN F	58 GRISTMILL ROAD	71,750	134,950
SMITH, DONNA S	781 MAIN STREET	56,000	20,950
SMITH, GLEN A & DENISE M	29 WHITMAN DRIVE	79,500	140,850
SMITH, PAUL W & SUSAN L	11 WILDWOOD DRIVE	65,300	48,500
SMITH, ROBERT & RICHARD	SPRUCE SWAMP	2,900	0
SMITH, ROBERT A & RICHARD	SPRUCE SWAMP	2,600	0
SMITH, ROBERT A & RICHARD	SPRUCE SWAMP	1,650	0
SMITH, ROBERT B	459 WHITTIER DRIVE	63,250	67,400
SMITH, ROBERT J	31A RUM HOLLOW	24,750	68,750
SMOSKE, STEVEN E	64 WALKER LANE	72,200	107,300
SNICER, GREGORY A	172 WHITTIER DRIVE	72,750	88,300
SNIVELY, MARCIA E	16 COOPER DRIVE	70,950	145,000
SOMMER III, FREDERICK A	384 SANDOWN ROAD	63,750	79,500
SOMMERS, KENNETH & MARY LOU	64 SOUTH ROAD	70,500	169,900
SOUTHER, KIM M & PAUL T	35 POND LANE	72,550	79,300
SPAULDING, ROBERT L & BILLIE J	166 MAIN STREET	60,400	44,250
SPAULDING, RONALD & BETTY	19 BRENTWOOD ROAD	60,300	59,850
SPENCER, ESTATE OF JAMES	18 COUNTRY LANE	0	78,400
SPERO, JOYCE E	27 COUNTRY LANE	0	77,650
SPINNEY, ROBERT & MONICA	16 WILDWOOD DRIVE	67,000	68,550
SPRINGBROOK REALTY TRUST	800 MAIN STREET	66,750	12,250
SPRINGBROOK REALTY TRUST	800 MAIN STREET	600	0
SPRINGER, CARSTEN E H	DANVILLE LINE	2,100	0
ST PIERRE, DANIEL	15 PINE STREET	49,500	60,200
STACEY ESTATE, LILLIAN	SPRUCE SWAMP	3,250	0
STACKPOLE, ROBERT F & ANN M	266 SOUTH ROAD	85,500	75,100
STANTON, JOHN J & RITA D	97 NORTH ROAD UNIT 3	72,200	105,950
STANTON, KEITH J & LINDA F	24 BIRCH HAVEN	67,850	89,400
STANWOOD, ALLAN L & PAMELA A	60 MIDNIGHT SUN DRIVE	58,550	85,350
STARKEY TRUSTEES, PAUL W & NOR	39 WILDWOOD DRIVE	66,500	103,900
STATE OF NEW HAMPSHIRE	CAMPGROUND	27,650	0
STATE OF NEW HAMPSHIRE	ROUTE 107 TO SOUTH ROAD	69,250	0
STATE OF NEW HAMPSHIRE	CAMPGROUND	14,200	0
STATE OF NEW HAMPSHIRE	RAILROAD BED	58,250	0
STATE OF NEW HAMPSHIRE	OLD RAILROAD	11,150	0
STATE OF NEW HAMPSHIRE	B/O 4 JACKIE BERNIER DRIVE	0	59,050

A B B R E V I A T E D A S S E S S M E N T L I S T

Sequenced by Taxpayer Name - Range: First to Last, Status = Not Marked for Deletion

Detail Lines Included = No Additional Detail

Selected Bill Codes = *** All Codes/Except 'NONE' *** Codes =

Tax Authority: All Tax Authorities

Owner Name	Property Description	Land Value	Building Value
STE MARIE, JOHN P & JANET M	242 WHITTIER DRIVE	71,000	89,250
STEED, JOSEPH P & DEBRA L	13 SAN ANTONIO DRIVE	52,200	78,150
STEELE, GEORGE L & LENA E	62 TAVERN ROAD	64,550	52,900
STERNBERG, MARK A & PAMELA J	34 WHITMAN DRIVE	66,400	92,650
STEVENS FAMILY	DANVILLE ROAD	61,900	2,000
STEVENS, ROBERTA E & PAUL E	378 SANDOWN ROAD	63,750	72,500
STEVENSON, BENJAMIN ADAM	76 SLEEPER CIRCLE	61,650	121,150
STEWART, MICHAEL D & KIMBERLY	70 LEAVITT ROAD	74,200	76,900
STICKNEY, TRAVIS	296 MAIN STREET	57,000	54,000
STILSON, KEVIN M & TINA M	583 MAIN STREET	59,000	54,400
STILWELL, LARRY & LINDA	102 CHESTER ROAD	63,800	72,500
STINER, ROBERT N	203 SCRIBNER ROAD	73,150	118,850
STOKES, DAIN F	48 CAVIL MILL ROAD	71,000	122,450
STOLLAR, MARTIN	L/O LOON WAY	1,150	0
STONIS, LUCY	36 NATHANIEL BROWN DRIVE	72,550	83,550
STRENGTH, PHILLIP B & CAMILLA	L/O SHIRKIN ROAD	5,050	300
STROPLE, BARBARA W & DONALD W	SCRIBNER ROAD	5,000	0
STROPLE, BARBARA W & DONALD W	103 SCRIBNER ROAD	59,750	69,300
STROUT, NATHAN M	5 WHITMAN DRIVE	71,050	120,850
STUART, DOUGLAS W & PATSY L	42 VETTER DRIVE	67,000	74,550
STURK, RODNEY S	31 RIVERSIDE DRIVE	101,800	38,100
SULLIVAN, CHARLES M & JEAN G	267 BEEDE HILL ROAD	79,000	133,550
SULLIVAN, CHARLES M & JEAN G	L/O BEEDE HILL ROAD	70,900	0
SULLIVAN, JOHN T & HEATHER	21 ROBINSON COURT	63,450	97,550
SULLIVAN, MICHAEL E & TERRY L	56 TAYLOR LANE	78,500	127,850
SULLIVAN, ROBERT W & PATRICIA	240 MAIN STREET	59,850	70,400
SULLIVAN, SCOTT A & JOANNE M	32 ROWE DRIVE	59,500	91,850
SUMMERS SONIA, KATHERINE F	30 VETTER DRIVE	69,000	67,750
SURPRENANT, WALTER J	85 RIVERSIDE DRIVE	88,900	47,750
SURRETTE, GINA M	15 CHESTER ROAD	113,200	52,350
SWAN, ELIZABETH	39 BROWN BROOK CIRCLE	42,100	0
SWANSON, LAWRENCE LEE & BETH M	203 COPP DRIVE	80,050	138,200
SWEENEY, SCOTT	18 CLOVER COURT	17,300	0
SWIEZYNSKI, STEPHEN J & DORIS	83 RED BROOK ROAD	63,200	94,300
SWINDELL, ERIC W & ELIZABETH A	11 GRAPEVINE DRIVE	66,450	67,950
TALENT, RUTH	SPRUCE SWAMP	15,500	0
TANGNEY, ROBERT B & LINDA L	46 WILDWOOD DRIVE	65,300	67,550
TAYLOR, GLENN P	17 ANN LANE	59,000	68,450
TEMPLE, JOHN T	70 PRESCOTT ROAD	55,050	74,100
TENERINI JR, EDMUND J	47 NORTH ROAD	93,000	102,650

A B B R E V I A T E D A S S E S S M E N T L I S T

Sequenced by Taxpayer Name - Range: First to Last, Status = Not Marked for Deletion

Detail Lines Included = No Additional Detail

Selected Bill Codes = *** All Codes/Except 'NONE' *** Codes =

Tax Authority: All Tax Authorities

Owner Name	Property Description	Land Value	Building Value
TEWELL JR, ROY A	366 BEEDE HILL ROAD	71,800	64,400
THAYER FAMILY IRREV TRUST	SHIRKIN ROAD	1,250	0
THAYER FAMILY IRREV TRUST	SHIRKIN ROAD	50	0
THAYER JR, CHARLES L	OFF SHIRKIN ROAD	550	0
THAYER JR, CHARLES L	SHIRKIN ROAD	1,500	0
THAYER JR, CHARLES L	SHIRKIN ROAD	8,700	0
THAYER JR, CHARLES L	SHIRKIN ROAD	1,150	0
THAYER JR, CHARLES L	SHIRKIN WOODS	1,400	0
THAYER JR, JEREMY LAWRENCE	SHIRKIN ROAD	450	0
THAYER TRUSTEE, CHARLES L	SHIRKIN ROAD	2,450	0
THAYER TRUSTEE, CHARLES L	SHIRKIN ROAD	900	0
THAYER TRUSTEE, CHARLES L	SHIRKIN ROAD	1,100	0
THAYER TRUSTEE, CHARLES L	SHIRKIN ROAD	650	0
THAYER TRUSTEE, CHARLES L	SHIRKIN ROAD	700	0
THAYER TRUSTEE, CHARLES L	SHIRKIN ROAD	350	0
THAYER TRUSTEE, CHARLES L	SHIRKIN ROAD	850	0
THAYER TRUSTEE, CHARLES L	OFF SHIRKIN ROAD	500	0
THAYER TRUSTEE, CHARLES L	SHIRKIN ROAD	50	0
THAYER, CANDACE	SHIRKIN ROAD	450	0
THAYER, CANDACE S	SHIRKIN ROAD	150	0
THAYER, JEREMY LAWRENCE	SHIRKIN ROAD	150	0
THEBERGE, JEFFREY D & JOANNA B	92 LYNETTE LANE	80,500	118,700
THEORI, STYLANOS & SUZANNE J	5 ROCK N PINES	77,600	102,650
THEOS, ANTHONY P	8 TREATY COURT	50	0
THERRIEN, JOSEPH U & TERESA M	454 WHITTIER DRIVE	63,500	60,750
THISTLE, DAVID G	368 MAIN STREET	63,200	65,300
THOMAS, BRENDA A	43 MIDNIGHT SUN DRIVE	54,850	63,300
THOMAS, MATTHEW & SHARON	225 SOUTH ROAD	62,000	73,000
THOMAS, PHILLIP E & CAROL A	68 PRESCOTT ROAD	55,650	59,650
THOMPSON, MARK E & LISA L	L/O BESIDE 217 NORTH ROAD	4,250	0
THOMPSON, RAY E	22 BEAN ROAD	58,900	38,700
THORSON, STEVEN & LAURA J	16 LOUISE LANE	59,800	94,700
THORNTON, JOHN F & BRIDGET A	86 TIBBETTS ROAD	37,950	15,800
TIBBETTS, MARY E	50 TIBBETTS ROAD	41,200	25,950
TIBERIO, DANTE B & CECILE A	60 SCRIBNER ROAD	83,000	158,250
TIDD, FREDERICK W	8 & 11 KELLEY LANE	80,000	59,750
TILLEY, GERALDINE E	SOUTH ROAD	55,200	48,150
TILTON, JACQUELINE & GARY R	30 RIVERSIDE DRIVE	49,300	52,550
TODD, SHERRI LYN	71 RIVERSIDE DRIVE	54,600	38,050
TOMASZ, STEVEN & MAUREEN M	35 RIVERSIDE DRIVE	55,500	41,650

A B B R E V I A T E D A S S E S S M E N T L I S T

Sequenced by Taxpayer Name - Range: First to Last, Status = Not Marked for Deletion

Detail Lines Included = No Additional Detail

Selected Bill Codes = *** All Codes/Except 'NONE' *** Codes =

Tax Authority: All Tax Authorities

Owner Name	Property Description	Land Value	Building Value
TONAS, COSTAS L & SHARON J	117 SHIRKIN ROAD	78,300	131,650
TOOHEY, STEPHEN E & PATRICIA M	398 WHITTIER DRIVE	53,800	59,850
TORROMELO TRUCKING CO INC	127 KARLIN ROAD	93,550	220,050
TORROMELO, HENRY	MAIN STREET AT RED BROOK ROAD	46,500	0
TORTOLINI, JOHN M & GERALD	MEADOW LAND	10,250	0
TOWLE, GEORGE W	396 MAIN STREET	60,000	55,800
TOWN OF BRENTWOOD	ROUTE 111A	700	0
TOWN OF FREMONT	MEADOW LAND	1,750	0
TOWN OF FREMONT	BOGGS BRIDGES	1,000	0
TOWN OF FREMONT	NEXT TO 504 MAIN STREET	13,700	0
TOWN OF FREMONT		11,300	0
TOWN OF FREMONT	113 DANVILLE ROAD	191,450	26,850
TOWN OF FREMONT	RECREATION - LITTLE LEAGUE	400	0
TOWN OF FREMONT	563 MAIN STREET	125,800	0
TOWN OF FREMONT	KELLY LOT	29,400	0
TOWN OF FREMONT	PETTENGILL LAND	34,400	0
TOWN OF FREMONT	RED BROOK ROAD	50,200	0
TOWN OF FREMONT	RED BROOK ROAD	104,850	0
TOWN OF FREMONT		7,750	0
TOWN OF FREMONT		2,900	0
TOWN OF FREMONT	COPP DRIVE	40,850	0
TOWN OF FREMONT	8 BEEDE HILL ROAD	54,500	17,400
TOWN OF FREMONT	BEHIND 484 MAIN STREET	350	0
TOWN OF FREMONT	BEHIND 470 MAIN STREET	950	0
TOWN OF FREMONT	464 MAIN STREET	48,000	108,550
TOWN OF FREMONT	425 MAIN STREET	165,800	573,750
TOWN OF FREMONT	295 MAIN STREET	63,950	277,800
TOWN OF FREMONT	6 CLOVER COURT - REAR LAND	10,150	0
TOWN OF FREMONT	8 CLOVER COURT - REAR	9,800	0
TOWN OF FREMONT	OFF LISA AVE - GREEN HILLS S/D	150	0
TOWN OF FREMONT	OFF LISA AVE - GREEN HILLS S/D	350	0
TOWN OF FREMONT	WHITTIER DRIVE	35,650	0
TOWN OF FREMONT	TOWN PARK	17,350	0
TOWN OF FREMONT	282 MAIN STREET	48,000	10,900
TOWN OF FREMONT	RIDGE ROAD	43,400	0
TOWN OF FREMONT	TAVERN ROAD	52,950	0
TOWN OF FREMONT		62,500	0
TOWN OF FREMONT		39,500	0
TOWN OF FREMONT		18,000	0
TOWN OF FREMONT		33,500	0

A B B R E V I A T E D A S S E S S M E N T L I S T

Sequenced by Taxpayer Name - Range: First to Last, Status = Not Marked for Deletion

Detail Lines Included = No Additional Detail

Selected Bill Codes = *** All Codes/Except 'NONE' *** Codes =

Tax Authority: All Tax Authorities

Owner Name	Property Description	Land Value	Building Value
TOWN OF FREMONT	RIDGE ROAD	2,500	0
TOWN OF FREMONT	SHIRKIN WOODS	18,000	0
TOWN OF FREMONT	SHIRKIN ROAD	200	0
TOWN OF FREMONT	SHIRKIN WOODS	700	0
TOWN OF FREMONT		31,000	0
TOWN OF FREMONT		10,750	0
TOWN OF FREMONT		6,500	0
TOWN OF FREMONT	LEAVITT ROAD	10,100	0
TOWN OF FREMONT	LEAVITT ROAD	10,950	0
TOWN OF FREMONT	RIVERSIDE DRIVE	28,900	0
TOWN OF FREMONT	RIVERSIDE DRIVE	12,750	0
TOWN OF FREMONT	SUNNY LANE	10,150	0
TOWN OF FREMONT	RIVERSIDE DRIVE	33,900	0
TOWN OF FREMONT / LIBRARY SITE	7 JACKIE BERNIER DRIVE	61,650	252,900
REFRY SR REVOCABLE TRUST, IAN	22 CHRISTOPHER LANE	0	52,750
TROY, WILLIAM D & BRENDA L	64 KARLIN ROAD	88,400	107,450
TUCK FAMILY 98 REV LIV TR	ROUTE 111A	44,800	0
TUCK, DEBORAH A PICKARD	38 SOUTH ROAD	62,000	70,600
TURCO, JOSEPH C & KATHLEEN C	20 DEER RUN	78,700	115,850
TURCOTTE, STEPHEN R & MICHELLE	36 SENTER CIRCLE	68,900	103,050
TURGEON SR, WALTER C	50 COUNTRY LANE	0	78,200
TURKINGTON, RYAN B	8 VETTER DRIVE	45,600	0
TURNER REV TRUST, BERNICE	374 MAIN STREET	61,700	63,300
TURNER, BRUCE R	SCRIBNER ROAD ISLAND	1,250	0
TURNER, BRUCE R	SCRIBNER ROAD	7,000	0
TURNER, CHARLES C	11 MERRILL LANE	76,100	85,800
TURNER, DALE E & PATRICIA A	116 SCRIBNER ROAD	64,500	82,600
TURNER, FLORENCE	SPRUCE SWAMP	1,650	0
TURNER, PHYLLIS	272 MAIN STREET	56,000	92,250
TUSCANO, FRANK S	5 BEACH STREET	48,500	63,550
TUSCANO, MICHAEL & JUDY A	30 WHITTIER DRIVE	72,900	109,550
TUTTLE, MICHAEL J	16 WALKER LANE	77,500	104,350
WOMBLY, ERNEST A	52 CHRISTOPHER LANE	0	68,150
UNITED METHODIST CHURCH	408 MAIN STREET	63,200	181,200
RBANOWICZ, KIM D	23 SANDOWN ROAD	63,800	65,650
WAHEY, JOHN E & CRISTAL D	121 RED BROOK ROAD	78,300	88,550
WAILLANCOURT, PAULINE A	74 TIBBETTS ROAD	39,500	21,050
WALCOURT, ADRIEN G	74 CAVIL MILL ROAD	73,350	130,250
WANSYCKEL, JAN M	31 BEAN ROAD	48,500	34,450
WARNEY, DEREK R & AMIE M	19 WILDWOOD DRIVE	65,300	74,900

A B B R E V I A T E D A S S E S S M E N T L I S T

Sequenced by Taxpayer Name - Range: First to Last, Status = Not Marked for Deletion

Detail Lines Included = No Additional Detail

Selected Bill Codes = *** All Codes/Except 'NONE' *** Codes =

Tax Authority: All Tax Authorities

Owner Name	Property Description	Land Value	Building Value
VAZQUEZ, SARAH	30 COOPER DRIVE	82,300	156,450
VENI, FARUCHE P	39 NATHANIEL BROWN DRIVE	76,400	59,600
VERREAULT, RICHARD R & MARY R	43 WHITMAN DRIVE	62,000	107,850
VERVILLE, DAVID F & ANNE P	54 WHITMAN DRIVE	83,550	99,450
VEZINA, DONALD	25 RIVERSIDE DRIVE	49,650	38,350
VINE II, WILLIAM W	118 MAIN STREET	67,900	76,300
VOLTZ, MARION F	21 GEORGES LANE UNIT 1	0	72,300
WAGNER, GARY L	125 KARLIN ROAD	91,100	140,500
WALKER IRREVOCABLE TRUST	MAIN STREET	6,000	0
WALKER, BRUCE & NANCY	24 WALKER LANE	86,000	72,450
WALKER, GREGG T & DIANA L	75 DEER RUN	79,400	120,750
WALKER, TIMOTHY A & CHERYL S	117 WHITTIER DRIVE	70,550	89,350
WALL REVOCABLE TRUST, EDWARD	84 NORTH ROAD	83,750	72,450
WALLACE, THOMAS M & LINDA E	68 WHITMAN DRIVE	66,000	118,700
WALSH, EDWARD R	80 LYNETTE LANE	74,200	121,350
WARE TRUST, BENJAMIN HARRISON	28 MAIN STREET	64,100	38,800
WARZOSHA, BARBARA	L/O LOON WAY	17,500	0
WASHBURN, RICHARD A & DONNA M	9 ROUND ROBIN LOOP	87,850	112,350
WASON, SCOTT C	470 MAIN STREET	56,700	64,850
WATERS, GENE F	263 NORTH ROAD	72,850	69,950
WATKINS, PAUL M	367 MAIN STREET	52,600	59,250
WEBB, WILLIAM S & DORIS G	55 GRISTMILL ROAD	75,200	165,900
WEBER, PETER G & KATHRYN L	113 KARLIN ROAD	80,650	104,350
WEED, MARVIN T	880 MAIN STREET	66,725	113,200
WEEKS, SUSAN E & OEBORAH E	ROUTE 111A - WOOD LOT	1,550	0
WELCH JR, ESTATE OF RICHARD	194 MAIN STREET	58,850	40,000
WELKE, ANDREA J	231 MAIN STREET	62,000	70,950
WELLMAN, MARK C & SANDRA N	219 CHESTER ROAD	62,300	76,200
WELLS, JOHN L	26 BARRELL RUN	67,750	95,400
WELLS, MARSHALL K	19 JAMES ROAD	0	74,850
WENTWORTH, SCOTT A & DEBRA L	42 HOOKE ROAD	78,500	106,650
WESSLING, SCOTT D & REBECCA K	79 ANDRESKI DRIVE	63,550	108,500
WEST, NEIL D	21 GEORGES LANE UNIT 2	0	0
WEST, STEVEN A & IRENE A	65 VETTER DRIVE	66,500	61,800
WEST, WILFRED W & DORMA E	SOUTH ROAD	2,800	9,400
WEST, WILFRED W & DORMA E	173 SOUTH ROAD	71,550	180,000
WEYMOUTH, MICHAEL	34 GRISTMILL ROAD	73,200	168,200
WHEELER, JANICE	24 POND LANE	54,600	53,000
WHEELER, LYNETTE	964 MAIN STREET	62,000	60,700
WHITE, BERTRAM M	205 BEEDE HILL ROAD	0	0

A B B R E V I A T E D A S S E S S M E N T L I S T

Sequenced by Taxpayer Name - Range: First to Last, Status = Not Marked for Deletion

Detail Lines Included = No Additional Detail

Selected Bill Codes = *** All Codes/Except 'NONE' *** Codes =

Tax Authority: All Tax Authorities

Owner Name	Property Description	Land Value	Building Value
WHITE, BRUCE & KAREN	77 RIVERSIDE DRIVE	51,000	36,400
WHITE, DAVID T & DENISE A	53 RIVERSIDE DRIVE	53,850	30,850
WHITE, MATTHEW E	L/O BEEDE HILL ROAD	0	0
WHITESIDE, JOHN A & HOLLY W	234 NORTH ROAD	59,000	95,050
WHITTALL, KIRSTIE B	8 ABBOTT ROAD	74,900	102,400
WHITTIER, SCOTT B & ELENA M	6 KELLEY LANE	59,450	62,200
WICKS, MARY SUZANNE	29 ROWE DRIVE	52,600	89,900
WIERSEMA, JEFFREY J & TINA M	76 VETTER DRIVE	66,750	68,600
WILDER REV TRUST, HAROLD	21 ANN LANE 50%	30,825	46,100
WILDER REV TRUST, YVONNE	21 ANN LANE 50%	30,825	46,100
WILEY FAMILY TRUST	29 SOUTH ROAD	77,400	84,150
WILKINS, TERENCE M & VICKIE E	20 SQUIRE ROAD	73,450	65,000
WILLEY, KEVIN RYAN	OLD RIDGE ROAD	34,100	0
WILLHITE, BRIAN D & ELIZABETH	60 RIVERSIDE DRIVE	51,500	36,350
WILLIAMS JR, EDWIN F	376 WHITTIER DRIVE	58,600	67,000
WILLIAMS, CLAIRE M	10 ANDRESKI DRIVE	74,900	106,050
WILLIAMS, FREDERICK L	4 POND LANE	56,400	62,850
WILLIAMS, MARC A	85 NORTH ROAD	80,250	86,350
WILLNEFF, MICHAEL J & SUSAN M	24 CAVIL MILL ROAD	89,450	115,550
WILSON, JEFFREY J	10 LEAVITT ROAD	71,150	78,000
WILSON, MICHAEL C & JANE P	7 SAWMILL LANE	65,400	79,150
WILSON, STEPHEN R & DIANE C	10 WILDWOOD DRIVE	65,300	68,300
WINES, ROBERT G & CYNTHIA T	893 MAIN STREET	63,900	37,550
WINTERS, MICHAEL R	16 HOOKE ROAD	78,000	121,650
WITHAM, ALBERT	RAYMOND LINE-SHIRKIN ROAD	650	0
WITHAM, ALBERT & JOYCE	MAIN STREET	16,950	20,900
WITHAM, ALBERT & JOYCE	18 CHRISTOPHER LANE	18,000	56,100
WITHAM, ALBERT & JOYCE	L/O 22 CHRISTOPHER LANE	18,000	0
WITHAM, ALBERT & JOYCE	L/O 24 CHRISTOPHER LANE	18,000	0
WITHAM, ALBERT & JOYCE	L/O 26 CHRISTOPHER LANE	18,000	0
WITHAM, ALBERT & JOYCE	L/O 28 CHRISTOPHER LANE	18,000	0
WITHAM, ALBERT & JOYCE	L/O 32 CHRISTOPHER LANE	18,000	0
WITHAM, ALBERT & JOYCE	L/O 36 CHRISTOPHER LANE	15,650	0
WITHAM, ALBERT & JOYCE	L/O 40 CHRISTOPHER LANE	18,000	0
WITHAM, ALBERT & JOYCE	L/O 48 CHRISTOPHER LANE	18,000	0
WITHAM, ALBERT & JOYCE	L/O 52 CHRISTOPHER LANE	18,000	0
WITHAM, ALBERT & JOYCE	L/O 60 CHRISTOPHER LANE	20,100	0
WITHAM, ALBERT & JOYCE	L/O 23 CHRISTOPHER LANE	18,000	0
WITHAM, ALBERT & JOYCE	L/O 31 CHRISTOPHER LANE	18,000	0
WITHAM, ALBERT & JOYCE	L/O 37 CHRISTOPHER LANE	18,000	0

A B B R E V I A T E D A S S E S S M E N T L I S T

Sequenced by Taxpayer Name - Range: First to Last, Status = Not Marked for Deletion

Detail Lines Included = No Additional Detail

Selected Bill Codes = *** All Codes/Except 'NONE' *** Codes = .

Tax Authority: All Tax Authorities

Owner Name	Property Description	Land Value	Building Value
WITHAM, ALBERT & JOYCE	L/O 47 CHRISTOPHER LANE	18,000	0
WITHAM, ALBERT & JOYCE	L/O 57 CHRISTOPHER LANE	16,150	0
WITHAM, ALBERT & JOYCE	L/O 5 JAMES ROAD	18,000	0
WITHAM, ALBERT & JOYCE	L/O 9 JAMES ROAD	17,450	0
WITHAM, ALBERT & JOYCE	L/O 11 JAMES ROAD	18,000	0
WITHAM, ALBERT & JOYCE	L/O 15 JAMES ROAD	18,000	0
WITHAM, ALBERT & JOYCE	L/O 19 JAMES ROAD	18,000	0
WITHAM, ALBERT & JOYCE	L/O 21 JAMES ROAD	18,000	0
WITHAM, ALBERT & JOYCE	L/O JAMES ROAD	5,500	0
WITHAM, ALBERT & JOYCE	L/O JAMES ROAD	5,500	0
WITHAM, ALBERT & JOYCE	L/O JAMES ROAD	5,500	0
WITHAM, ALBERT & JOYCE	L/O JAMES ROAD	7,150	0
WITHAM, ALBERT & JOYCE	L/O 22 JAMES ROAD	18,000	0
WITHAM, ALBERT & JOYCE	L/O 20 JAMES ROAD	18,000	0
WITHAM, ALBERT & JOYCE	L/O 16 JAMES ROAD	18,000	0
WITHAM, ALBERT & JOYCE	L/O 12 JAMES ROAD	18,000	0
WITHAM, ALBERT & JOYCE	L/O 11 COUNTRY LANE	17,950	0
WITHAM, ALBERT & JOYCE	L/O 15 COUNTRY LANE	18,000	0
WITHAM, ALBERT & JOYCE	L/O 19 COUNTRY LANE	18,000	0
WITHAM, ALBERT & JOYCE	L/O 23 COUNTRY LANE	18,900	0
WITHAM, ALBERT & JOYCE	L/O 25 COUNTRY LANE	18,300	0
WITHAM, ALBERT & JOYCE	L/O 27 COUNTRY LANE	18,600	0
WITHAM, ALBERT & JOYCE	L/O 15 GEORGES LANE	18,000	0
WITHAM, ALBERT & JOYCE	L/O 21 GEORGES LANE UNIT 3	11,200	0
WITHAM, ALBERT & JOYCE	L/O 21 GEORGES LANE UNIT 2	11,200	0
WITHAM, ALBERT & JOYCE	L/O 6 GEORGES LANE	11,200	0
WITHAM, ALBERT & JOYCE	L/O 4 GEORGES LANE UNIT 1	11,200	0
WITHAM, ALBERT & JOYCE	L/O 4 GEORGES LANE UNIT 2	10,650	0
WITHAM, ALBERT & JOYCE	L/O 60 COUNTRY LANE	15,650	0
WITHAM, ALBERT & JOYCE	L/O 58 COUNTRY LANE	17,450	0
WITHAM, ALBERT & JOYCE	L/O COUNTRY LANE	4,400	0
WITHAM, ALBERT & JOYCE	L/O 14 COUNTRY LANE	5,500	0
WITHAM, ALBERT & JOYCE	L/O 18 COUNTRY LANE	18,000	0
WITHAM, ALBERT & JOYCE	L/O 26 COUNTRY LANE	18,000	0
WITHAM, ALBERT & JOYCE	L/O 32 COUNTRY LANE	18,000	0
WITHAM, ALBERT & JOYCE	L/O 34 COUNTRY LANE	18,000	0
WITHAM, ALBERT & JOYCE	L/O 42 COUNTRY LANE	18,000	0
WITHAM, ALBERT & JOYCE	L/O 46 COUNTRY LANE	18,000	0
WITHAM, ALBERT & JOYCE	L/O 50 COUNTRY LANE	17,450	0
WITHAM, ALBERT & JOYCE	L/O 52 COUNTRY LANE	17,450	0

A B B R E V I A T E D A S S E S S M E N T L I S T
 Sequenced by Taxpayer Name - Range: First to Last, Status = Not Marked for Deletion
 Detail Lines Included = No Additional Detail
 Selected Bill Codes = *** All Codes/Except 'NONE' *** Codes =

Tax Authority: All Tax Authorities

Owner Name	Property Description	Land Value	Building Value
WITHAM, ALBERT & JOYCE	L/O 11 GEORGES LANE	18,000	0
WITHAM, ALBERT & JOYCE	L/O 21 GEORGES LANE UNIT 1	18,000	0
WITHAM, ALBERT & JOYCE	WELL AREA	39,650	5,900
WITHAM, ALBERT & JOYCE	L/O MAIN STREET	69,000	0
WITHAM, ALBERT & JOYCE	26 CHRISTOPHER LANE	0	45,500
WITHAM, ALBERT & JOYCE	48 CHRISTOPHER LANE	0	55,350
WITHAM, ALBERT & JOYCE	19 COUNTRY LANE	0	63,050
WITHAM, ALBERT & JOYCE	21 GEORGES LANE UNIT 3	0	0
WITHAM, ALBERT & JOYCE	4 GEORGES LANE UNIT 1	0	0
WOEKEL III, RALPH F	371 NORTH ROAD	76,050	79,850
WOOD, AUDREY L	5 SHADY LANE	51,500	48,200
WOOD, MARC	53 BROWN BROOK CIRCLE	56,600	57,100
WOOD, RICHARD A & SHERI A	64 VETTER DRIVE	65,250	69,600
WOOD, TIMOTHY P	1 ROWE DRIVE	70,200	100,850
WOODMAN, MARK C & CHERYL J	79 BEEDE ROAD	65,800	75,900
WOODS, H DONALD & MAUREEN E	234 COPP DRIVE	61,350	91,400
WOODS, JOHN J	5 JAMES ROAD	0	57,900
WRIGHT, CHARLENE S	42 SCRIBNER ROAD	78,750	39,550
WRIGHT, CHARLES JR & SUSAN	SCRIBNER ROAD	33,925	0
WRIGHT, CHARLES SR & JASON C	SCRIBNER ROAD 1/2 INT	33,925	0
WRIGHT, JASON	6 CLOVER COURT	12,200	0
WRIGHT, RICHARD B	78 ANDRESKI DRIVE	66,350	169,800
WRIGLEY, NANCY P	38 TAYLOR LANE	77,800	131,300
YEE, WARREN C & LOUISE H	66 ANDRESKI DRIVE	67,350	118,400
YOUNG, DONALD V & DONNA L	12 BARRELL RUN	69,450	73,850
ZABLOCKI, RICHARD & CECILIA	160 COPP DRIVE	69,200	131,450
ZANELLIS, JOHN M	143 KARLIN ROAD	76,000	95,250
ZSIROS, ATTILA	9 SHIRKIN ROAD	48,800	32,150
ZUKAS, KEVIN R & LINDA P	80 SANDOWN ROAD	55,200	31,800

NOTES

NOTES

NOTES

**OFFICERS OF THE FREMONT SCHOOL DISTRICT
2002-03**

SCHOOL BOARD

Joe Dreyer, Chairman	Term Expires 2004
Mary Jo Dzioba, Vice Chair	Term Expires 2003
Glen Smith	Term Expires 2003
Peg Pinkham	Term Expires 2004
Christine Kenneway	Term Expires 2005

SUPERINTENDENT OF SCHOOLS

Robert F. Bell

ASSISTANT SUPERINTENDENT

Victor Petzy

BUSINESS MANAGER

Barbara Munsey

TREASURER

Elizabeth Stanley

MODERATOR

Maureen Buhrman

CLERK

Jill Laskowski

SCHOOL WARRANT
STATE OF NEW HAMPSHIRE


To the Inhabitants of the School District in the Town of Fremont, New Hampshire, qualified to vote in District affairs:

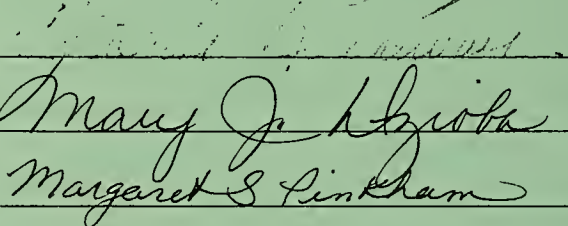
You are hereby notified to meet at the Safety Complex, 425 Main Street, in said District on the eleventh day of March, 2003, at eight o'clock in the forenoon to act upon the following subjects: (The polls may not close before seven o'clock in the evening.)

1. To choose a Moderator for the ensuing year.
2. To choose a Clerk for the ensuing year.
3. To choose a Treasurer for the ensuing year.
4. To choose two School Board Members for the ensuing three years.
5. To transact any other business which may legally come before this meeting.

Given under our hands at said Fremont this 6th day of February, 2003.

FREMONT SCHOOL BOARD




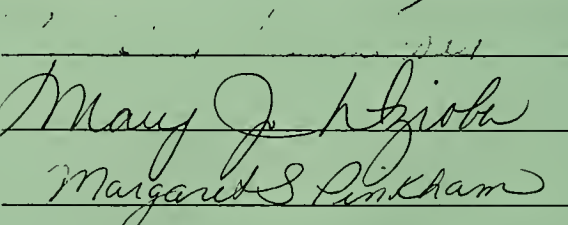


Margaret S. Pinkham

A true copy, attest:

FREMONT SCHOOL BOARD





Margaret S. Pinkham

SCHOOL WARRANT

STATE OF NEW HAMPSHIRE

To the Inhabitants of the School District in the Town of Fremont, New Hampshire, qualified to vote in District affairs:

You are hereby notified to meet at the Laurence Pettengill Hall, Ellis School, in said District on the 8th day of March 2003, at five o'clock in the evening to act upon the following subjects and to hear reports of agents, auditors, and committees or officers chosen and pass any vote relating thereto.

1. Submitted by Citizens' Petition. "Passage of this article shall override the 10 percent limitation imposed on this appropriation due to the non-recommendation of the budget committee." To see if the District will vote to raise and appropriate, up to and not to exceed, the sum of Eleven Million, Four Hundred Thousand Dollars (\$11,400,000) for the construction and original equipping of a new middle-high school building, and said sum to be offset by state building aid of 30% over the term of the bond, and to authorize the school board to apply for, obtain and accept federal, state, or other aid, if any, which may be available for set project and to comply with all laws applicable to such project, to authorize the balance to be raised by the issuance of bonds or notes in accordance with the provisions of the Municipal Finance Act (RSA Chapter 33), and to authorize the school board to issue and negotiate such bonds or notes and to determine the rate of interest thereon and the maturity and other terms thereof. (2/3 ballot vote required)

(Not Recommended by Fremont School Board)

(Not Recommended by Fremont Budget Committee)

2. To see if the District will vote to raise and appropriate the sum of Four Million, Three-Hundred-Fifty Thousand Dollars (\$4,350,000) for the construction and original equipping of an elementary school addition on land of the District and renovations to the Ellis School, and to authorize the issuance of not more than Four Million, Three-Hundred-Fifty Thousand Dollars (\$4,350,000) of bonds or notes in accordance with the provisions of the Municipal Finance Act (RSA Chapter 33), and to authorize the School Board to issue and negotiate such bonds or notes and to determine the rate of interest thereon and the maturity and other terms thereof, and further to raise and appropriate the additional sum of One Hundred-Ten Thousand, Nine Hundred-Sixteen Dollars (\$110,916) for the first interest payment on the bond, and furthermore to authorize the School Board to apply for, accept and expend federal, state and/or other aid which may be available for the project and to authorize the School Board to take

any other action necessary to carry out this vote. (Each year over the term of the bond, the principal payment will be offset by 30% school building aid.) (2/3 Ballot vote required)

(Recommended by Fremont School Board)
(Recommended by Fremont Budget Committee)

3. To see if the District will vote to raise and appropriate the sum of Five-Hundred Thousand Dollars (\$500,000) for resurfacing of the Ellis School roof, and to authorize the issuance of not more than Five-Hundred Thousand Dollars (\$500,000) of bonds or notes in accordance with the provisions of the Municipal Finance Act (RSA Chapter 33), and to authorize the School Board to issue and negotiate such bonds or notes and to determine the rate of interest thereon and the maturity and other terms thereof, and further to raise and appropriate the additional sum of Twelve Thousand, Seven-Hundred-Fifty-Four Dollars (\$12,754) for the first interest payment on the bond, and furthermore to authorize the School Board to apply for, accept and expend federal, state and/or other aid which may be available for the project and to authorize the School Board to take any other action necessary to carry out this vote. (Each year over the term of the bond, the principal payment will be offset by 30% school building aid.) (2/3 Ballot vote required)

(Recommended by Fremont School Board)
(Recommended by Fremont Budget Committee)

4. Submitted by Citizens' Petition. To see if the District will raise and appropriate the sum of One Hundred Twenty Thousand, Three Hundred Thirty Four Dollars (\$120,334) for the administrative staff and associated costs to develop curriculum, purchase equipment, hire staff, and the like during the completion of the new middle-high school building. (Majority vote required)

(Not Recommended by Fremont School Board)
(Not Recommended by Fremont Budget Committee)

5. To see if the District will vote to authorize the school board to enter into a two-year lease agreement for the purpose of leasing a modular unit, and to raise and appropriate the sum of One-Hundred Thousand Dollars (\$100,000) for the first year's lease payment, modular setup costs, and new furniture. This lease agreement will contain an "escape" clause. This article will be tabled if Article 2 is passed. (Majority vote required)

(Recommended by Fremont School Board)
(Recommended by Fremont Budget Committee)

6. To see what sum of money the District will raise and appropriate for the support of schools, for the payment of salaries for school district officials and agents, and for the

payment of statutory obligations of the District. This article does not include appropriations voted in other warrant articles. (Majority vote required)

1100	Regular Education	\$2,967,018
1200	Special Education	1,516,854
1300	Vocational Education	0
1400	Other Programs	22,244
2110	Attendance	1
2120	Guidance	36,546
2130	Health	30,369
2140	Psychological	58,513
2150	Speech & Audiology	93,875
2160	Physical & Occupational	94,244
2210	Improvement of Instruction	27,304
2220	Educational Media	138,149
2310	School Board	48,278
2320	Offices of Superintendent	152,538
2330	Special Educ. Administration	94,920
2400	School Administration	223,583
2600	Operation of Plant	206,943
2700	Student Transportation	351,509
2900	Support Benefits	106,300
4000	Facilities	19,739
5100	Debt Service	0
3100	Food Service	<u>68,257</u>
	TOTAL APPROPRIATION	\$6,257,184

(\$6,257,184 Recommended by the Fremont School Board)
(\$6,071,368 Recommended by the Fremont Budget Committee)

7. To see if the District will authorize the School Board to convey a property deed to the Town of Fremont for the land upon which the new library is erected, and to authorize the School Board to take any other action necessary to carry out this vote. (Majority vote required)

(Recommended by the Fremont School Board)

8. To see if the Voters of the Fremont School District affirm that newly enacted and existing state and federal mandates, while considered educationally valuable, have placed an undue and heavy financial burden on the local school district budget, and vigorously oppose any and all unfunded and under-funded state and federal educational mandates, including but not limited to, those contained in the recently enacted No Child Left Behind Law as well as those mandates historically unfunded within the IDEA/Special Education Laws. (Majority vote required)

(Recommended by the Fremont School Board)

- 9. Submitted by Citizens' Petition. To see if the district will vote to adopt the provisions of RSA 40:13 (known as SB2) to allow official ballot voting on all issues before the Fremont School District on the second Tuesday of March. (3/5 Majority vote required)

(Not Recommended by the Fremont School Board)

Warrant Article No. 9 will be voted by ballot on Election Day, March 11, 2003.

- 10. To transact any other business which may legally come before this meeting.

Given under our hands at said Fremont this 6th day of February 2003.

FREMONT
SCHOOL BOARD

11 9 2003

Mary J. Gyroba

Margaret S. Pinkham

A true copy of warrant - attest:

FREMONT
SCHOOL BOARD

11 9 2003

Mary J. Gyroba

Margaret S. Pinkham

SCHOOL BUDGET FORM

BUDGET FORM FOR SCHOOL DISTRICTS WHICH HAVE ADOPTED
THE PROVISIONS OF RSA 32:14 THROUGH 32:24

OF: Fremont NH

Appropriations and Estimates of Revenue for the Fiscal Year From July 1, 2003 to June 30, 2004

IMPORTANT:

Please read RSA 32:5 applicable to all municipalities.

1. Use this form to list ALL APPROPRIATIONS in the appropriate recommended and not recommended area. This means the operating budget and all special and individual warrant articles must be posted.
2. Hold at least one public hearing on this budget.
3. When completed, a copy of the budget must be posted with the warrant. Another copy must be placed on file with the school clerk, and a copy sent to the Department of Revenue Administration at the address below.

We Certify This Form Was Posted on (Date): _____

BUDGET COMMITTEE

Please sign in ink.

Thomas Roy
Mary J. Ryzio
Mary T. Steiner
Donald W. Katz Jr.
Charles K. Hall

Indira A. Pitas
Richard Paul

THIS BUDGET SHALL BE POSTED WITH THE SCHOOL WARRANT

FOR DRA USE ONLY

NH DEPARTMENT OF REVENUE ADMINISTRATION
COMMUNITY SERVICES DIVISION
MUNICIPAL FINANCE BUREAU
P.O. BOX 487, CONCORD, NH 03302-0487
(603)271-3397

MS-27
Rev. 07/02

1	2	3	4	5	6	7	8	9
Acct.#	WARR. ART.#	Expenditures for Year 7/1/01 to 6/30/02	Appropriations Current Year as Approved by DRA	School Board's Appropriations Ensuing Fiscal Year RECOMMENDED	Budget Committee's Approp. Ensuing Fiscal Year RECOMMENDED	NOT RECOMMENDED		
PURPOSE OF APPROPRIATIONS (RSA 32:3.V)								
INSTRUCTION (1000-1999)								
1100-1199	6	2,484,595	2,703,078	2,967,018				
1200-1299	6	1,150,685	1,184,578	1,516,854				
1300-1399								
1400-1499	6	14,769	20,930	22,244				
1500-1599								
1600-1699								
SUPPORT SERVICES (2000-2999)								
2000-2199	6	203,494	260,530	313,548				
2200-2299	6	102,448	166,054	165,453				
General Administration								
2310-840								
2310-2319	6	62,297	52,511	48,278				
Executive Administration								
2320-310	6	131,456	135,337	152,538				
2320-2399	6	76,329	92,554	94,920				
2400-2499	6	184,408	204,325	223,583				
2500-2599								
2600-2699	6	166,959	199,959	206,943				
2700-2799	6	305,849	294,424	351,509				
2800-2999	6	84,967	100,940	106,300				
3000-3999								
4000-4999	6	80,273	133,928	19,739				
OTHER OUTLAYS (5000-5999)								
5110								
5120								

1	2	3	4	5	6	7	8	9
Acct.#	PURPOSE OF APPROPRIATIONS (RSA 32:3,V)	WARR. ART.#	Expenditures for Year 7/1/01 to 6/30/02	Appropriations Current Year As Approved by DRA	School Board's Appropriations Ensuing Fiscal Year RECOMMENDED	School Board's Appropriations Ensuing Fiscal Year NOT RECOMMENDED	Budget Committee's Approp. Ensuing Fiscal Year RECOMMENDED	Budget Committee's Approp. Ensuing Fiscal Year NOT RECOMMENDED
FUND TRANSFERS								
			XXXXXXXXXX	XXXXXXXXXX	XXXXXXXXXX	XXXXXXXXXX	XXXXXXXXXX	XXXXXXXXXX
5220-5221	To Fond Service	6	58,758	65,851	68,257			
5222-5229	To Other Special Revenue							
5230-5239	To Capital Projects							
5251	To Capital Reserves							
5252	To Expendable Trust (*see below)			10,000				
5253	To Non-Expendable Trusts							
5254	To Agency Funds							
5300-5399	Intergovernmental Agency Alloc.							
	SUPPLEMENTAL							
	DEFICIT							
	SUBTOTAL 1		5,107,287	5,624,999	6,257,184		6,071,368	185,816

PLEASE PROVIDE FURTHER DETAIL:

* Amount of line 5252 which is for Health Maintenance Trust \$ _____ (see RSA 198:20-c, V)

If you have a line item of appropriations from more than one warrant article, please use the space below to identify the make-up of the line total for the ensuing year.

Acct. #	Warr. Art. #	Amount	Acct. #	Warr. Art. #	Amount

****SPECIAL WARRANT ARTICLES****

Special warrant articles are defined in RSA 32:3.VI, as appropriations: 1) in petitioned warrant articles; 2) appropriations raised by bonds or notes; 3) appropriations to a separate fund created pursuant to law, such as capital reserve funds or trust funds; 4) an appropriation designated on the warrant as a special article or as a nonlapsing or nontransferable article.

1	2	3	4	5	6		7		8		9
					RECOMMENDED	NOT RECOMMENDED	RECOMMENDED	NOT RECOMMENDED	RECOMMENDED	NOT RECOMMENDED	
Acct.#	PURPOSE OF APPROPRIATIONS (RSA 32:3.V)	Expenditures for Year 7/1/01 to 6/30/02	Appropriations Current Year As Approved by DRA	WARR. ART.#	School Board's Appropriations Ensuing Fiscal Year		Appropriations Ensuing Fiscal Year		Budget Committee's Approp. Ensuing Fiscal Year		
					RECOMMENDED	NOT RECOMMENDED	RECOMMENDED	NOT RECOMMENDED	RECOMMENDED	NOT RECOMMENDED	
4000	MHS Project			1	11,400,000		11,400,000				11,400,000
4000	Ellis School Project			2	4,460,916		4,460,916				4,460,916
4000	Roof Project			3	512,754		512,754				512,754
2400	Administrative Staff			4		120,334					120,334
SUBTOTAL 2 RECOMMENDED					XXXXXX	XXXXXX	4,973,670	XXXXXX	4,973,670	XXXXXX	XXXXXX

****INDIVIDUAL WARRANT ARTICLES****

"Individual" warrant articles are not necessarily the same as "special warrant articles". Examples of individual warrant articles might be:
 1) Negotiated cost items for labor agreements; 2) Leases; 3) Supplemental appropriations for the current year for which funding is already available; or 4) Deficit appropriations for the current year which must be funded through taxation.

1	2	3	4	5	6		7		8		9
					RECOMMENDED	NOT RECOMMENDED	RECOMMENDED	NOT RECOMMENDED	RECOMMENDED	NOT RECOMMENDED	
Acct.#	PURPOSE OF APPROPRIATIONS (RSA 32:3.V)	Expenditures for Year 7/1/01 to 6/30/02	Appropriations Prior Year As Approved by DRA	WARR. ART.#	School Board's Appropriations Ensuing Fiscal Year		Appropriations Ensuing Fiscal Year		Budget Committee's Approp. Ensuing Fiscal Year		
					RECOMMENDED	NOT RECOMMENDED	RECOMMENDED	NOT RECOMMENDED	RECOMMENDED	NOT RECOMMENDED	
4000	Modular Lease			5	100,000		100,000				100,000
SUBTOTAL 3 RECOMMENDED					XXXXXX	XXXXXX	100,000	XXXXXX	100,000	XXXXXX	XXXXXX

1	2	3	4	5	6
Acct.#	SOURCE OF REVENUE	WARR. ART.#	Actual Revenues Prior Year	Revised Revenues Current Year	Estimated Revenues ENSUING FISCAL YEAR
REVENUE FROM LOCAL SOURCES			XXXXXXXXXX	XXXXXXXXXX	XXXXXXXXXX
1300-1349	Tuition		13,951	10,000	13,000
1400-1449	Transportation Fees				
1500-1599	Earnings on Investments		3,960	4,000	47,623
1600-1699	Food Service Sales		35,265	49,951	43,857
1700-1799	Student Activities				
1800-1899	Community Services Activities				
1900-1999	Other Local Sources		9,330		
REVENUE FROM STATE SOURCES			XXXXXXXXXX	XXXXXXXXXX	XXXXXXXXXX
3210	School Building Aid		9,556	9,556	9,556
3220	Kindergarten Aid				
3230	Catastrophic Aid		82,880	139,176	175,000
3240-3249	Vocational Aid				
3250	Adult Education				
3260	Child Nutrition		1,146	1,400	1,400
3270	Driver Education				
3290-3299	Other State Sources				
REVENUE FROM FEDERAL SOURCES			XXXXXXXXXX	XXXXXXXXXX	XXXXXXXXXX
4100-4539	Federal Program Grants				
4540	Vocational Education				
4550	Adult Education				
4560	Child Nutrition		11,679	14,500	13,000
4570	Disabilities Programs				
4580	Medicaid Distribution		24,940	25,000	25,000
4590-4999	Other Federal Sources (except 4810)				
4810	Federal Forest Reserve				
OTHER FINANCING SOURCES			XXXXXXXXXX	XXXXXXXXXX	XXXXXXXXXX
5110-5139	Sale of Bonds or Notes				4,850,000
5221	Transfer from Food Service-Spec.Rev.Fund				
5222	Transfer from Other Special Revenue Funds				
5230	Transfer from Capital Project Funds				
5251	Transfer from Capital Reserve Funds				

1	2	3	4	5	6
Acct.#	SOURCE OF REVENUE	WARR. ART.#	Actual Revenues Prior Year	Revised Revenues Current Year	Estimated Revenues ENSUING FISCAL YEAR
OTHER FINANCING SOURCES CONT.			XXXXXXXXXX	XXXXXXXXXX	XXXXXXXXXX
5252	Transfer from Expendable Trust Funds				
5253	Transfer from Non-Expendable Trust Funds				
5300-5699	Other Financing Sources				
5140	This Section for Calculation of RAN's (Reimbursement Anticipation Notes) Per RSA 198:20-D for Catastrophic Aid Borrowing RAN, Revenue This FY _____ less RAN, Revenue Last FY _____ =NET RAN				
	Supplemental Appropriation (Contra)				
	Voted From Fund Balance				
	Fund Balance to Reduce Taxes		10,998	17,916	0
Total Estimated Revenue & Credits			203,705	271,499	5,178,436

BUDGET SUMMARY

	Current Year Adopted Budget	School Board's Recommended Budget	Budget Committee's Recommended Budget
SUBTOTAL 1 Appropriations Recommended (from page 3)	5,624,999	6,257,184	6,071,368
SUBTOTAL 2 Special Warrant Articles Recommended (from page 4)	0	4,973,670	4,973,670
SUBTOTAL 3 "Individual" Warrant Articles Recommended (from page 4)	70,000	100,000	100,000
TOTAL Appropriations Recommended	5,694,999	11,330,854	11,145,038
Less: Amount of Estimated Revenues & Credits (from above)	5,423,500	6,152,418	5,966,602
Less: Amount of Cost of Adequate Education (State Tax/Grant)*	2,558,669	(2,878,110)	(2,878,110)
Estimated Amount of Local Taxes to be Raised For Education	2,864,831	3,274,308	3,088,492

Maximum Allowable Increase to Budget Committee's Recommended Budget per RSA 32:18: \$617,136

(See Supplemental Schedule With 10% Calculation)

*Note: You will also be required to pay a State Education Tax RSA 76:3 and you may be required to pay an additional excess education tax in the amount of \$ 0.

BUDGET COMMITTEE SUPPLEMENTAL SCHEDULE
 (For Calculating 10% Maximum Increase)
 (RSA 32:18, 19, & 32:21)

VERSION #1: Use if you have no Collective Bargaining Cost Items or RSA 32:21 Water Costs

LOCAL GOVERNMENTAL UNIT: Fremont FISCAL YEAR END 2003-04

	RECOMMENDED AMOUNT
1. Total RECOMMENDED by Budget Comm. (See Posted Budget MS7, 27, or 37)	11,145,038
LESS EXCLUSIONS:	
2. Principal: Long-Term Bonds & Notes	4,850,000
3. Interest: Long-Term Bonds & Notes	123,670
4. Capital Outlays Funded From Long-Term Bonds & Notes per RSA 33:8 & 33:7-b.	0
5. Mandatory Assessments	0
6. Total exclusions (Sum of rows 2 - 5)	< 4,973,670 >
7. Amount recommended less recommended exclusion amounts (line 1 less line 6)	6,171,368
8. Line 7 times 10%	617,136
9. Maximum Allowable Appropriations (lines 1 + 8)	11,762,174

Line 8 is the maximum allowable increase to budget committee's recommended budget. Please enter this amount on the bottom of the posted budget form, MS7, 27, or 37.

Please attach a copy of this completed supplemental schedule to the back of the budget form.

Fremont School Board
School District Meeting
held at the
Laurence Pettingill Hall, Ellis Elementary School, 432 Main Street Fremont NH 03044
16 March 2002
Minutes

Call to Order: Fremont School District Moderator Gusti Buhrman called the Meeting to order at 9:45 am by reading the proposed School Warrant opening, dated 12 February 2002.

Meeting Rules: Moderator Buhrman read the meeting rules:

1. You must be a registered voter in Fremont in order to vote.
2. The Moderators job is to be fair so if someone does not understand anything or cannot hear to raise your hand and it will be addresses.
3. If there is any confusion on what is being voted on please ask the Moderator.
4. All remarks shall go through the Moderator.
5. If you would like to speak, raise your hand until recognized, then approach the microphone, state your name and question. There will be a three (3) minute time limit.
6. There will be no name calling, threatening, or profanity or you will be removed from the meeting.
7. There shall be no amendments to amendments accepted. One amendment at a time will be handled.
8. After a vote is taken and the results announced anyone may stand up and ask for the motion to restrict reconsideration of that Article. A time and place would have to be set up for 7 days later to reconsider the Article.
9. Do not raise your hand if you have already spoken until everyone has had a chance to speak.
10. There will be at least one Ballot Vote. The polls will remain open for one hour for each ballot vote.

Introduction of the Board & Panel: Fremont School District Board Clerk: Jill Laskowski (newly elected), Fremont School District Board Clerk: Kimberly Dunbar (retired), Member: Christine Kenneway, Vice-Chair: Mary Jo Dzioba, Member: Glen Smith, Chair: Joseph Dreyer, Member Peg Pinkham, SAU #14 Legal Council Gordon Graham, SAU #14 Superintendent: Robert Bell, and SAU #14 Business Manager: Barbara Munsey, Ellis School Principal: JoAnn Boddy.

To the Inhabitants of the
School District in the Town of Fremont, New Hampshire,
qualified to vote in District affairs:

You are hereby notified to meet at the Laurence Pettengill Hall, Ellis School, in said District on the 16th day of March 2002, at nine o'clock in the morning to act upon the following subjects.

Please note that Article 10 will be subject to the outcome of the Annual School District Meetings of Auburn, Candia and Deerfield. Please note that Article 11 will be subject to the outcome of the Second Session Annual Epping School District Meeting.

ARTICLE 1. To hear reports of agents, auditors, and committees or officers' chosen and pass any vote relating thereto.

The question was moved by Chairman Dreyer and seconded by Member Pinkham. Moderator Buhrman opened the floor for reports.

REPORT - Member Kenneway, Fremont School Board representative to the Fremont Cooperative Planning Committee, introducing the other two cooperative board members from Fremont, Annmarie Gilligan & Paul Caristi. The Planning Committee has worked on this project since its conception in the spring of 2001 to form a joint board with any other town that would be interested in forming a Cooperative School District. (Auburn, Candia, Deerfield & Fremont) However, Auburn defeated the articles of agreement at their Annual School District Meeting. What does this mean for RCSD? This means that the proposal still lives. The remaining school districts ask that you still vote to show your support of the articles for the remaining three towns.

A. CHANGES (this process may take up to a maximum 90-days)

I. Articles of Agreement:

- a. Will reflect a three town cooperative by eliminating the Town of Auburn in verbiage,
- b. Auburns School Board Representation will be removed. There shall be 2 Representatives from Candia, 2 from Deerfield, 2 from Fremont and 1 Member-at-large.
- c. Must be voted on and accepted by the RCSD Board,
- d. Go before the State for approval.

II. New Proposal:

- a. Decrease the state building aid from 50% to 45%,
- b. Increase Fremont's share of cost goes from 20% to 30%,
- c. Reduction in operating and building costs due to 30% less children and a 30% reduction in building sizes.

REPORT - Chairman Dreyer: The Warrant Articles have summarized most of the work done by the School Board. He reviewed items that are part of the budget proposal for this year and reviewed what is currently happening at Ellis Elementary School, the challenges that it faces, and how they are being addressed.

With no further reports Moderator Buhrman made a motion for all those in favor to accept these reports signifying by saying aye. Motion passed by Majority Vote.

Article 1 passed by Majority.

Vice Chairman Dzioba made a motion to take up Articles 2, 3, 4, & 5 to be voted on after Articles 6, 7, 8 & 9 because there is a 10% cap according to the state budget law. The Board voted and passed this decision before the meeting this morning. Member Kenneway seconded the motion. Vice Chairman Dzioba requested that Moderator Buhrman ask the legislative body to allow School Council Graham to explain this law further.

Moderator Buhrman asked the voting body if there was any opposition to Attorney Gordon Graham addressing the issue signifying by saying aye. Passed by Majority vote.

School District Attorney Gordon Graham addressed the voting body to explain the motion: The municipal budget law contains within it a limit to how much money that this meeting can appropriate. This limitation is based on the total approved by the Municipal Budget Committee. The total amount of money that was approved was \$5,694,999; a 10% cap of that amount would be \$569,500. The total amount of money that can be appropriated at this time is \$6,263,499 (in Municipal Report). As a result, if the bond passes the School Board would be left with only the ability to spend 2/3 of the money necessary to build the new school and no money for the yearly operational budget. This is why it is important to vote on operational budget Articles first. Once done, there is an opportunity for the School Board to override the 10% limitation to raise the money in support of the bond issues by adding language to the Warrant Articles, if that is what that voting body chooses.

Furthermore, Attorney Graham read RSA 32:18 pertaining to this law and answered questions from the floor following this explanation.

Vice Chair Dzioba stated, once all money Articles are voted on and the School Board is assured that they have a budget to run this school next year, the School Board Members will make a Motion to vote on Articles 2, 3, 4 & 5 once Article 9 has passed.

Moderator Buhrman read the Motion to move Articles 2, 3, 4 & 5 after taking up Articles 6, 7, 8 & 9. Vice Chair Dzioba moved the motion. Member Kenneway seconded. Moderator Buhrman asked all of those in favor to signify by raising their voting cards. Motion passed by Majority Vote.

ARTICLE 6. To see if the District will appropriate up to the sum of Ten Thousand Dollars (\$10,000) to add to the expendable general fund trust known as the Ellis School Building and Grounds Maintenance Fund. This appropriation is to be funded with available surplus audited funds at the close of the 2001-2002 school year on June 30, 2002. If the surplus audited funds are less than the requested appropriation, the trust fund appropriation will be reduced to that amount. (Majority vote required)

(Recommended by the Fremont School Board)

(Recommended by the Fremont Budget Committee)

Vice Chair Dzioba made a Motion to move the Article. Member Smith seconded. With no discussion, Moderator Buhrman requested that all those in favor signify by raising their voting cards.

Article 6 passed by Majority vote.

ARTICLE 7. To see if the District will raise and appropriate the sum of One Hundred Thousand Dollars (\$100,000) for the purchase of property located at 17 Beede Hill Road, legal, real estate, demolition, and other associated costs. (Majority vote required)

(Recommended by the Fremont School Board)

(Recommended by the Fremont Budget Committee)

Member Smith made a Motion to move the Article. Member Kenneway seconded.

Moderator Buhrman was presented with a Citizens' Petition. "We the undersigned, registered voters request a secret ballot vote for Article #7, and any amendments to this article."

Moderator Buhrman requested that five (5) registered voters who had signed this petition hold up their voting card to be verified in order for her to consider the petition according to RSA 40-4:A. Five voters were verified.

REPORT - Chairman Dreyer and Vice Chair Dzioba reported further details having voters refer to the School District informational packet summary on pages 19 & 20 for this Article and answered questions from the floor.

Marion Guidoboni made a Motion to move the Article. Reese Bassett seconded the Motion. Moderator Buhrman asked for those in favor to signify by saying aye. Motion passed by Majority vote.

Moderator Buhrman requested that voters who are against Article 7 signify by raising their voter cards. Mike Miller called Point of Order because the whole purpose of having a Secret Ballot is to not know who is voting.

Moderator Buhrman acknowledge this and rephrased her question. All voters that are in favor of Article 7 signify by raising their voter cards. She did this to try to move the meeting along because it was obvious that there is a Majority of voters that support this Article.

Moderator Buhrman explained that she understands that a petition for a Secret Ballot is sometimes done to delay the meeting, to stretch things out or because sometimes people just do not want to show how they are voting. However, the people in this room wish to move this meeting along.

Mike Miller stated that it his opinion that Moderator Buhrman is not following the law and would like to get the opinion of Attorney Gordon Graham as to if what Moderator Buhrman has done is legal.

Attorney Graham replied by saying, "The law states that five people may request a secret ballot that that Article will be voted on by Secret Ballot. However, the moderator can run the meeting the way the body wants. It is up to petitioners if they want to force the secret ballot. What Moderator Buhrman has done is perfectly proper and that she may run this meeting as she sees fit."

Moderator Buhrman requested that five signers of the original petition come forward and state your name if they still wish to have this Article voted on by a Secret Ballot. One voter came up to the Moderator, Clara Wiley. Since four more of the petitioners to step forward the Citizens' Petition for a Secret Ballot was formally withdrawn by Mike Miller.

Moderator Buhrman requested that all those in favor of Article 7 signify by saying aye.

Article 7 passed by Majority vote.

ARTICLE 8. To see if the District will vote to raise and appropriate the sum of Seventy Thousand Dollars (\$70,000) as a deficit appropriation for the 2001-2002 fiscal year to cover higher than anticipated expenditures for special education. (Majority vote required)

*(Recommended by the Fremont School Board)
(Recommended by the Fremont Budget Committee)*

Member Pinkham made a Motion to move Article 8. Member Smith seconded the Motion.

REPORT - Member Pinkham and Vice Chairman Dzioba reported that an explanation would be presented by the SAU #14 Business Manager Barbara Munsey. If this Article does not pass the money will come out of the 2002 regular education fund.

REPORT - Barbara Munsey asked voters to refer to page 21 of their informational packet. School District budgets are put into effect many months before the school year occurs. There is no way to anticipate changes in services or the number of students. At this point there is no way to make up this \$70,000. These funds will have to be appropriated by law.

There was no further discussion.

Moderator Buhrman requested that all those in favor of Article 8 signify by saying aye.

Article 8 passed by Majority vote.

ARTICLE 9. To see what sum of money the District will raise and appropriate for the support of schools, for the payment of salaries, for school district officials and agents, and for the payment of statutory obligations of the District. This article does not include appropriations voted in other warrant articles. (Majority vote required)

1100	Regular Education	\$2,703,078
1200	Special Education	1,184,578
1300	Vocational Education	0
1400	Other Programs	20,930
2110	Attendance	1
2120	Guidance	33,782
2130	Health	29,125
2140	Psychological	50,695
2150	Speech & Audiology	82,249
2160	Physical & Occupational	64,678
2210	Improvements of Instruction	27,104
2220	Educational Media	138,950
2310	School Board	52,511
2320	Offices of Superintendent	135,337
2330	Special Educ. Administration	92,554
2400	Special Administration	204,325
2600	Operation of Plant	199,959
2700	Student Transportation	294,424
2900	Support Benefits	100,940
4000	Facilities	33,928
5100	Debt Service	0
3100	Food Service	65,851

TOTAL APPROPRIATION \$5,514,999

*(\$5,514,999 Recommended by the Fremont School Board)
(\$5,514,999 Recommended by the Fremont Budget Committee)*

Vice Chairman Dzioba made a Motion to move Article 9 in the amount of \$5,514,999. Chairman Dreyer seconded the Motion. With no further discussion, Moderator Buhrman asked all those in favor of Article 9 in the amount of \$5,514,999 signify by saying aye.

Article 9 passed by Majority vote.

Dave Doyle made a Motion to restrict reconsideration of any Article that has been already voted on. Jeff Rowell seconded the Motion. Moderator Buhrman asked all those in favor of restricting any reconsideration of all Articles already voted on signify by saying aye. Motion passed by Majority vote.

Moderator Buhrman made an announcement that Deerfield passed their Article to support the Cooperative Articles of Agreement by 86%.

Article 2. To see if the District will vote to raise and appropriate, up to and not to exceed, the sum of Eleven Million, Seven-Hundred Thousand Dollars (\$11,700,000) for the construction and original equipping of a new middle-high school building, and said sum to be offset by state building aid of 30% over the term of the bond, and to authorize the school board to apply for, obtain and accept federal, state or other aid, if such project, to authorize the balance to be raised by the issuance of bonds or notes in accordance with the provisions of the Municipal Finance Act (RSA Chapter 33), and to authorize the school board to issue and negotiate such bonds or notes and to determine the rate of interest thereon and the maturity and other terms thereof. (2/3 Ballot vote required)

(Not Recommended by the Fremont School Board)

(Not Recommended by the Fremont Budget Committee)

Chairman Dreyer made a Motion to move Article 2. Member Pinkham seconded the Motion.

REPORT - Chairman Dreyer opened the discussion by explaining that it is has been the intent of the school board all along to research this, to develop appropriate costs and put it in the hands of voters. When it came time for the School Board to recommend this Article it was not recommended (not unanimously), but to leave this Article on the Warrant and to leave the decision in the hands of the voters. The School Board does not run the School District but is managing and navigating the course that is given to them by the voters. So the decision is the voters.

Chairman Dreyer made a Motion to amend Article 2 as written to include the verbiage to read, "Passage of this article shall override the 10% limitation imposed on this appropriation due to the non recommendation of the Budget Committee." Member Pinkham moved the amendment to Article 2 as read. Member Smith seconded the Motion.

A Roll Call vote of the School Board was taken:

Chairman Joseph Dreyer	yes
Member Pinkham	yes
Member Smith	aye
Vice Chairman Dzioba	yes
Member Kenneway	yes

The vote was unanimous. (5-0)

Chairman Dreyer made a Motion upon the recommendation of the School Board to amend the language of Warrant Article 2 by inserting the following language at the beginning of the Article "Passage of this Article shall override the 10% limitation imposed on this appropriation due to the non recommendation of the Budget Committee". Member Pinkham seconded the Motion.

Moderator Buhrman read this amendment again.

The floor was open for discussion. It was explained that if this amendment does not pass, then legally, this Warrant Article will not be able to be voted upon.

Attorney Graham further explained the question of what can be legally voted on is the voter's decision. What the Department of Revenue Administration does with that is another thing entirely. You could vote on anything you want. The question is, what is the legal effect of that vote? If you were to consider this without the language that is requested you would not be allowed to raise the money for the bond because it would exceed the 10% limitation. If the additional language is approved and this meeting chooses to pass a bond; you will have a chance to obtain this bond.

Moderator Buhrman asked that all of those in favor of the amendment to Article 2, "Passage of this article shall override the 10% limitation imposed on this appropriation due to the non recommendation of the Budget Committee", signify by saying aye. The vote was too close for Moderator Buhrman. She again asked that those in favor signify by raising their voter card. How many are opposed signify by raising their card. Article 2 passed by Majority vote.

REPORT - Chairman Dreyer explained to the voting body that Warrant Articles 2 & 3 are identical except the dollar value. The School Board petitioned Article 2 & Article 3 was a Citizens' Petition. He referred voters to pages 9 & 10 of the informational packet, which he then reviewed and explained.

Chairman Dreyer made a request to let Architect Frank Marinace speak to the voting body. Moderator Buhrman asked the voting body if there was any opposition. There was none.

Architect Frank Marinace - made a presentation of the plans for the proposed school project to be built in Fremont, which he directed voters to look at in the informational packet.

Audrey Karamourtopoulos made a Motion to make two amendments. First, an amendment to Article 2 to change the amount of funds requested to \$10,950,000 and the second amendment to make a report on Article 3 without the three-minute time limit with discussion from the floor to follow. Member Smith seconded the motion.

There was no discussion.

Moderator Buhrman will allow their report without the three-minute time restriction for Article 3. If they do the presentation on Article 3 there will be only one vote for Articles 2 & 3 to build our own school. This means they will be combined because the Articles are exactly the same. Moderator Buhrman asked all those in favor for the amendment to Article 2 to appropriate a sum of up to, but not to exceed, \$10,950,000 signify by saying aye. Motion passed by Majority vote.

Annmarie Gilligan made a Motion for the Petitioners of Article 3 to do their presentation to the voting body. Jill Laskowski seconded the Motion. Moderator Buhrman asked that all those in favor signify by saying aye. Motion passed by Majority vote.

ARTICLE 3. Submitted by Citizens' Petition. To see if the District will vote to raise and appropriate, up to and not to exceed, the sum of Ten Million, Nine-hundred-fifty Thousand Dollars (\$10,950,000) for the construction and original equipping of a new middle-high school building, and said sum to be offset by state building aid of 30% over the term of the bond, and to authorize the school board to apply for, obtain and accept federal, state or other aid, if any,

which may be available for set project and to comply with all laws applicable to such project, to authorize the balance to be raised by the issuance of bonds or notes in accordance with the provisions of the municipal Finance Act (RSA Chapter 33), and to authorize the school board to issue and negotiate such bonds or notes and to determine the rate of interest thereon and the maturity and other terms thereof. (2/3 Ballot vote required)

*(Not Recommended by the Fremont School Board)
(Not Recommended by the Fremont Budget Committee)
(TABLED)*

REPORT - Member Smith, who is supporting the Citizens Petition, reviewed the plans as outlined in the handout. He referred voters to begin at page 7.

Page 8 - School design and future expansion for future growth.

Page 9 - Preliminary Budget - what can be done with the \$10,950,000.

Page 11 - Dollar Impact - Bond cost is Bond Cost - reviewed tax increase chart with bond cost of building.

Page 14 - Curriculum, which is state approved.

REPORT - Audrey Karamourtopoulos gave a report encompassing the problems that the Fremont School Board and residents face by comparing a Cooperative Plan and a Build our own. She commented about having another option that Candia has presented their information and Auburn has presented their information and she questions their first and second year tax rate numbers.

Point of Order was called from the body of voters.

REPORT - Debra Nutton presented a comparison study of five small schools in New Hampshire that have built their own schools. She felt that they were very similar in size, financially, and number of students.

REPORT - Audrey Karamourtopoulos reviewed the informational handout and addressed rumors and misconceptions regarding the proposed curriculum. She asked that people would vote to build our own school and to look into the future for a cooperative venture.

Moderator Buhrman opened the floor for discussion.

Member Kenneway announced that, Larry Lassins who is Deerfield Cooperative Representative, reported that Deerfield voted 86% in favor of a three town Cooperative, Candia, Deerfield & Fremont. They did not vote on the Warrant Article for the Articles of Agreement because they felt like they were null and void without Auburn being in the Cooperative. The Articles will need to be changed to eliminate Auburn from the Articles of Agreement.

Chairman Dreyer wanted to address the budget and budget forecast and asking what it real means to the town. The School Board & SAU #14 office has put a lot of time into this to make it as accurate as possible. He has a lot of respect for Mrs. Munsey (SAU Business Manager) she has put a lot of time into this. It's not safe budget but it's a budget that will work. These budget numbers is what Chairman Dreyer felt comfortable with and that he will be able to work with as a School Board Representative.

All statements were heard, questioned were addressed and answered.

Linda Zukas made a Motion for Moderator Buhrman to call for the vote.

Moderator Buhrman asked that discussion be continued until everyone has had their questions answered. After further discussion Moderator Buhrman called the Article for the vote and opened the polls at 12:50pm. The polls are to remain open for 1 hour and require a 2/3 Majority vote to pass.

Meeting continued at 2:00pm while voting continued.

Member Kenneway made a Motion to Table Articles 3 and 5. Vice Chair Dzioba seconded the Motion. Moderator Buhrman asked that all those in favor signify by saying aye. Motion passed by Majority vote.

Member Kenneway made a Motion to Table Article 11. Vice Chair Dzioba seconded the Motion. Moderator Buhrman asked that all those in favor signify by saying aye. Motion passed by Majority vote.

Member Kenneway made a Motion to restrict reconsideration of all Tabled Articles. Member Dzioba seconded the Motion. Moderator Buhrman asked that all those in favor signify by saying aye. Motion passed by Majority vote.

Polls closed at 2:15 they were open for 1-hour 25 minutes.

RESULTS OF ARTICLE 2 & 3 - 698 PEOPLE VOTED

YES 248 NO 450

BOTH ARTICLES 2 & 3 FAIL

ARTICLE 4. To see if the District will raise and appropriate the sum of One Hundred-Twenty Thousand, Six Hundred-Forty-Five Dollars (\$120,645) for administrative staff and associated costs to develop curriculum, purchase equipment, hire staff, and the like during the completion of the new middle-high school building. This article is to be tabled if Article 2 is defeated. (Majority vote required)

*(Not Recommended by the Fremont School Board)
(Not Recommended by the Fremont Budget Committee)
(TABLED)*

A Motion was made to restrict reconsideration of Articles 2 & 3. A member of the voting body seconded the motion. Moderator Buhrman asked for those in favor to signify by saying aye. Motion passed by Majority vote.

ARTICLE 5. Submitted by Citizens' Petition. To see if the District will raise and appropriate the sum of One Hundred-Twenty Thousand, Three Hundred-thirty-Four Dollars (\$120,334) for administrative staff and associated costs to develop curriculum, purchase equipment, hire staff, and the like during the completion of the new middle-high school building. (Majority vote required)

*(Not Recommended by the Fremont School Board)
(Not Recommended by the Fremont Budget Committee)
(TABLED)*

ARTICLE 10. *Shall the school district accept the provisions of RSA 195 (as amended) providing for the establishment of a cooperative school district, together with the school districts of Auburn, Candia and Deerfield, in accordance with the provisions of the proposed articles of agreement filed with the school district clerk?*

YES

NO

(Recommended by the Fremont School Board)
(Recommended by the Fremont Budget Committee)

The amended Articles of Agreement are on file with Auburn, Candia, Deerfield and Fremont school district clerks and are included in the school warrant for this annual school district meeting. Such vote to be contingent upon acceptance of a similar warrant article by the Auburn, Candia and Deerfield School Districts at their respective annual school district meeting.

Rockingham Cooperative School District
Articles of Agreement
As Approved by the Cooperative School District Planning Board

Article 1. *The school districts of Auburn, Candia, Deerfield and Fremont shall be combined to form a cooperative school district servicing grades 6-12 with middle school(s) and high school(s), which shall be named the Rockingham Cooperative School District, hereinafter to known as RCSD pursuant to RSA 195.*

Article 2. *The RCSD School Board shall consist of nine members, two from each community and one member-At-large elected at the organizational meeting to be held pursuant to RSA 195:18.*

<u>District</u>	<u># of Members</u>	<u>Initial Terms End</u>
Auburn	2	2004, 2006
Candia	2	2004, 2005
Deerfield	2	2004, 2006
Fremont	2	2005, 2006
Member-At-Large	1	2005

All members of the RCSD School Board shall be elected by use of the non-partisan ballot system under RSA 671. All members elected subsequent to the organizational meeting shall be elected for three-year terms.

Article 3. *Educational facilities necessary to operate the RCSD shall be constructed within the confines of the RCSD.*

Article 4. *The RCSD Board shall form a curriculum committee, site committee, building committee and any other committee(s) as the RCSD School Board deems necessary and, whenever possible, each committee formed shall be comprised of an equal number of residents from each town. The committees formed shall make recommendations to the RCSD School Board.*

Article 5. *The operating and capital expense of the RCSD, payable in each fiscal year, shall be apportioned among the preexisting districts based on one hundred percent (100%) equalized valuation, with utilities, included, from the second preceding year of each preexisting district of the RCSD as published by the Department of Education on the form titled, "Valuations, Property Tax Assessments*

and Tax Rates of School Districts”, or the equivalent report from another state agency (i.e.; The NH Department of Revenue Administration).

Article 6. The RCSD School Board shall establish a schedule of payments and may revise the payment schedule as necessary.

Article 7. After the date(s) of operating responsibility, the state aid to which each district would be entitled for students grades 6-12, were it not part of a cooperative school district, shall be credited to each district’s share of the total operating budget.

Article 8. The RCSD shall provide transportation for all students of the cooperative school district.

Article 9. Any capital reserve accounts are to be retained by the preexisting school district.

Article 10. The newly elected RCSD School Board shall be allowed to call for a special meeting to raise and appropriate operating funds while the cooperative is being organized and incurs costs relating to the planning and design of any proposed new school facility.

Article 11. It is the specific intention of the voter to rarify these Articles of Agreement so as to create the RCSD and a new legal entity. The RCSD School Board shall establish a new contract covering the terms and conditions of employment and not fund any existing collective bargaining agreements.

Article 12. These Articles of Agreement may be amended by the RCSD consistent with the provision of RSA 195:18 III (i), except that no amendment shall be effective unless the question of adopting such amendment is submitted at a cooperative school district meeting after reasonable opportunity for debate in open meetings, and unless a 2/3 majority of the voters of the RCSD who are present and voting shall vote in favor of adopting such amendment. Furthermore, no amendment shall be considered except at an annual or special meeting of the RCSD and unless the text of such amendment is included in an appropriate article in the warrant for such a meeting. The revision of the payment schedule in Article 6 is excluded from this process. The RCSD School Board shall hold a public hearing concerning the adoption of any amendment at least ten (10) days before such annual or special meeting and shall cause notice of such hearing and the text of the proposed amendment to be published in newspapers having a general circulation in the district at least fourteen (14) days before such a hearing. Until the date of operating responsibility is assumed, the RCSD School Board is empowered to call a special district meeting under the procedures outlined above for the purpose of amending the Articles of Agreement. Any amendment must be approved by the State Board of Education prior to voting.

Article 13. The date(s) of operating responsibility of the RCSD will be July 1 of the year that the RCSD educational facilities open for operation.

Article 14. Students in grades 11 and 12, at the time the district assumes operating responsibility, will remain the responsibility of the sending district.

Article 15. The RCSD herein established shall terminate and the Articles of Agreement shall be null and void in the event that the RCSD has not adopted a bond for financing construction of educational facilities on or before the last day of June 2005.

Article 16. In the event any article herein is found to be invalid, the remaining articles shall continue in full force and effect to the maximum extent possible.

REPORT – Member Kenneway would like to encourage all voters to support the Articles of Agreement even though Auburn did not pass them. This would be a sign of support to the committee for a three town cooperative. She reiterated the changes that would take place in the

Articles of Agreement without the Town of Auburn. As far as the 7th grade class, none of the Cooperative towns felt that any of the towns that currently take our students would refuse to take them in the future. She believes if Articles 2 & 3 passed that Candia or Deerfield would not want to buy into Fremont's debt. She outlined the upcoming procedures that would need to take place in order for the Cooperative to be formed from this point.

The floor was open for discussion. With no discussion Moderator Buhrman called the Motion to a vote.

Moderator Buhrman asked that all those in favor of Article 10 signify by saying aye. Motion passed by Majority vote. However, this was only a vote of support. The Cooperative Committee will need to come back before the voters with new Articles of Agreement for the three towns to be voted on.

Attorney Graham reiterated that this was a voice vote to pass this Article in spirit. However, in order for a Cooperative Articles to pass it must be voted on by a ballot vote. There is not a necessity to do that at this meeting because the Cooperative Articles of Agreement are null and void.

There was a request to hand count the vote in order to get a percentage. Attorney Gordon Graham suggested doing a division of the house. People in favor will stand on one side of the room and opposed will stand on the other side. Town Moderator Bernier attempted to count the pro Cooperative votes & Clerk Dunbar counted approximately 28 people out of the approximate 698 voters on the opposition side.

Chairman Dreyer made a Motion to Table Article 4. Member Smith seconded the motion. Moderator Buhrman asked that all of those in favor signify by saying aye. Motion passed by Majority vote.

Member Kenneway made a Motion to restrict reconsideration of the Article. A member of the voting body seconded the motion. Moderator Buhrman asked that all those in favor signify by saying aye. Motion passed by Majority vote.

ARTICLE 11. To see if the District will approve the proposed middle and high school tuition agreement between the Epping School District and Fremont School District. Please note that this article will be voided if the Epping School District defeats their article to build a new high school and/or the article to approve the tuition agreement at their annual meeting. (Majority vote required)

*(Recommended by the Fremont School Board)
(Recommended by the Fremont Budget Committee)
(TABLED EARLIER)*

ARTICLE 11 IS VOIDED. The Town of Epping voters defeated their Article. However, it did pass to continue to accept students to be tuition in.

ARTICLE 12. To transact any other business which may legally come before this meeting.

With no further transactions to come before the voting body the meeting was officially closed at 2:35pm.

FREMONT SCHOOL BOARD

Chair _____ JOSEPH B. DREYER

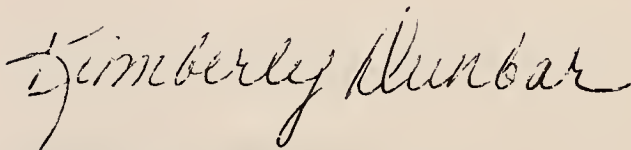
Vice Chair _____ MARY J. DZIOBA

Member _____ CHRISTINE A. KENNEWAY

Member _____ MARGARET S. PINKHAM

Member _____ GLEN A. SMITH

Respectfully submitted by,



Kimberly A. Dunbar
Fremont School District Board Clerk



**Fremont School Board
Special School District Meeting
Held at the Laurence Pettingill Hall
Ellis Elementary School, 432 Main Street Fremont NH 03044
May 11, 2002 Minutes**

School Board Members and Panel present: Chairman: Joe Dreyer, Vice Chair: Mary Jo Dzioba, Member: Chris Kenneway, Member: Glen Smith, Member: Peg Pinkham, SAU #14 Superintendent: Robert Bell, SAU #14 Legal Council; Gordon Graham, SAU #14 Business Manager: Barbara Munsey, School District Clerk: Jill Laskowski, School District Moderator: Gusti Buhrman

Call to order: Fremont School District Moderator Gusti Buhrman called the meeting to order at 7:12 P.M. Moderator Buhrman read the School Warrant as follows:
To the inhabitants of the School District in the town of Fremont, New Hampshire, qualified to vote in District affairs: You are hereby notified to meet at the Laurence Pettingill Hall, Ellis School, in said district on the 11th day of May 2002, at seven o'clock in the evening to act upon the following subjects;

1. To hear reports of agents, auditors, and committees or officers chosen and pass any vote relating thereto.
 2. Shall the school district accept the provisions of RSA 195 (as amended) providing for the establishment of a cooperative school district, together with the school districts of Candia and Deerfield, in accordance with the provisions of the proposed articles of agreement filed with the school district clerk? (Ballot majority vote required) Yes ___
No ___
 3. To transact any other business which may legally come before this meeting.
-

Moderator Buhrman: "Article 1, is there a motion?" Article 1 moved by Chairman Dreyer, and seconded by Member Kenneway.

Moderator Buhrman: "Any reports? If not, all those in favor of accepting Article 1, signify by saying aye." Motion passed by majority vote.

Member Kenneway introduced by moderator Buhrman to discuss Article 2.

Member Kenneway: "My name is Chris Kenneway and I am a member of the Cooperative Planning Committee. Basically, the spirit of this cooperative has not changed since our March meeting. The articles have changed in that Auburn is longer part of the cooperative. The cooperative is with Deerfield, Candia and Fremont. The school board membership changed to take Auburn out. Membership now is two members Candia, two members Deerfield, ~~two~~ two members Fremont and one member at large. The frameworks that the cooperative planning board have agreed to have changed

only in that it would be providing two middle schools, one to service Candia and Deerfield, and one to service Fremont and one high school. On your blue sheet that you picked up at the table, you can see the cost impacts as estimated by the cooperative planning board and I would like to emphasize that these are estimates based on averages on school districts that are similar in enrollment size as with the cooperative school district would be for middle school and high school. If you look at the third column from the right estimated annual change in tax, you will see what the tax impact as estimated will be to be to you and each year starting 2002-2003 and projecting out to 2007-2008. That would be \$0.49 for 2002, \$2.50 for 2003-2004, \$1.44 for 2004-2005, \$1.06 for 2005-2006, \$1.41 for 2006-2007, and \$0.59 for 2007-2008. At the bottom of the sheet are the Facilities Costs Estimates and I would like to take questions at this time.” There were no questions.

Moderator Buhrman: “Article 2. Oh, we have to pass this. All those in favor of accepting the reports as read, signifying by saying aye.” Motion passed by majority vote. “Article 1 passes.”

Moderator Buhrman: Article 2 will establish a cooperative school district with the school districts of Candia and Deerfield. Is there a motion for Article 2?” A motion is made by Chairman Dreyer and seconded by Member Smith.

Moderator Buhrman: “ I just thought of something. We do have a new face up here. We have a new school clerk and it’s Jill Laskowski, but everybody else is the same. OK, Article 2 has been moved and seconded. Is there any discussion? Being no discussion, we can take Article 2 to a vote. That means, is Neil here? Neil’s going to tell you how to do the voting. He’s outside, could somebody get him. Chief Janvrin, he’s very good at organizing crowds, I’m not.” Chief Janvrin then explained how to line to receive a ballot to vote.

Moderator Buhrman: “There’s a hand up, there’s a hand up.”

Chief Janvrin: “Yes?”

Clara Wiley: “Are we voting on the articles of agreement?”

Moderator Buhrman: Yes, we’re voting on Article 2 because there was no discussion, nobody raised their hand, nobody said a word, so we’re voting.”

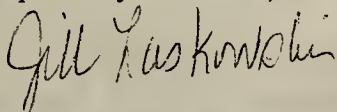
Clara Wiley: “So we are voting on the cooperative articles of agreement?”

Moderator Buhrman: “To see if the town, to see if, shall the school district accept the provisions of RSA 195 (as amended) providing for the establishment of a cooperative school district, together with the school districts of Candia and Deerfield, in accordance with the provisions of the proposed articles of agreement filed with the school district clerk? (Ballot majority vote required) Yes___ No___. So line up where Chief said to.”

Polls opened @7:20 P.M.
Polls closed @ 8:20P.M.

Ballots counted twice by Town Moderator Matthew Thomas, Town Clerk Lori Holmes, School District Clerk Jill Laskowski, and Supervisor of the Checklist Ann Stackpole. Final count: Yes 291... No 64. Checklist and number of votes totaled 355 per Lori Holmes and Ann Stackpole. Final tally given to Moderator Buhrman by Town Moderator Matthew Thomas @ 8:40 P.M. and announced to audience by Moderator Buhrman. Moderator Buhrman then asked if there was other business to be discussed. With no other business to be discussed, meeting was adjourned at 8:41 P.M.

Respectfully submitted,



Jill Laskowski, Fremont School District Board Clerk

REPORT OF THE SCHOOL BOARD

We are pleased that Ellis School continues to provide our children with a positive learning atmosphere despite the overcrowding. That atmosphere is a reflection of the dedication of Principal Joanne Boddy; Assistant Principal Louise Tuohy; and the wonderful staff at Ellis School who remain professional and creative in implementing our curriculum.

The Fremont School District purchased the property at 17 Beede Hill Road. An environmental Site Study was completed and the contamination that was in question tested to be minimal and without consequence. The trailer will be removed by spring.

In May of 2002 a Special School District Meeting was held to consider the formation of a cooperative venture with the Towns of Candia and Deerfield. For the third time in seven years, a cooperative school district would not become a reality for our community. Therefore, placement for our 187 high school students is still a number one priority for us. Next year we will not have a high school tuition contract or a designated high school. We will be tuitioning our students to Epping, Manchester, Newmarket, Plaistow, Sanborn and Derry.

The Board has decided to utilize the services of CCI, a construction management company; Atlas Engineering, and Gale Associates to review the space needs study, developed by the staff at Ellis School, and investigate options for expansion. While the modular units have helped with the overcrowding, they are not a permanent solution to building needs at Ellis School.

In closing, we would like to thank the staff, parents, volunteers, and community members for their continued support. Student success is a direct result of dedication and commitment of everyone, teachers, staff, and community; who support public education.

Joseph Dreyer, Chair
Mary Jo Dzioba, Vice Chair
Christine Kenneway
Peg Pinkham
Glen Smith

*"If I had thought about it, I wouldn't have done the experiment.
The literature was full of examples that said you can't do this."*

- Spencer Silver

On the work that led to the unique adhesives for 3-M "Post-It" Notepads.

ELLIS SCHOOL STATISTICAL DATA, 2001-02

Average Daily Membership	416.4
Average Daily Attendance	401.4
Average Daily Absence	15.0
Average Percent Attendance	96.4
Number Completed Grade 8	44

ELLIS SCHOOL OPENING DAY ENROLLMENT August 28, 2002

Grade 1	55	Grade 5	57
Grade 2	51	Grade 6	44
Grade 3	53	Grade 7	47
Grade 4	58	Grade 8	55

Total: 420

HIGH SCHOOL ENROLLMENT – 2002

GRADE 9

Pinkerton Academy	4
Epping High School	38
Timberlane	3

GRADE 10

Pinkerton Academy	7
Epping High School	43
Timberlane	1

GRADE 11

Pinkerton Academy	4
Epping High School	29
Timberlane	1

GRADE 12

Pinkerton Academy	7
Epping High School	25
Timberlane	0

TOTAL	162
--------------	------------

Principal's Report

The Ellis School Community continues to grow. Although there was a slight decrease in enrollment in the beginning of the year 2001-2002, the enrollment has increased each month since by one or two students. There are 22 classrooms with 20-25 students in each one. Presently there are more than 440 students in the building.

Mrs. Margie Blackwell retired this past June. Many residents probably remember her as a teacher for she taught here for 28 years. A new teacher was hired to replace her and there are several other new staff members. There are now eighty staff members at Ellis.

The middle school curriculum has been expanded to include algebra for eighth grade students, writing for grades 5-8 and Spanish for grades 6-8. Writing has also been emphasized in the lower grades to meet the students' needs for NHEIAP testing. There are two curriculum study committees in math and social studies to examine our curriculum, study the state standards and explore new texts and programs.

The Ellis School Website () is a great source of information for parents, students and community. The students are ready to produce their own page on this site. This past spring the students helped build six new computers for the computer lab under the direction of the computer technologist and several other staff members. All students at Ellis use computers as part of their daily curriculum.

More after school activities and sports have been added to the students' day. Students are able to participate in After School Enrichment classes offered in six-week sessions 5 times a year. Track was added as a middle school sport last spring and this year lacrosse will be the new sport. There is an annual school play, Variety Show, Prize Speaking dances and skiing. Another happening this past spring was the Ellis School Field Day. It was bigger than ever thanks to the PTA and the community. After many months of planning, the schoolyard was turned into a carnival with games and events for everyone, even a dunking booth for the principal and staff. The Fremont Police, selectmen, the Town Clerk and the Administrative Assistant barbequed lunch for over 600 students and adults.

With all these new programs and the increase of students, Ellis School is very crowded. There are reading classes in the principal and assistant principal's offices. The band has class on the stage while the lower grade students are lining up for the beginning of school. Groups study in the hallways and there isn't a time in the day that a chair is empty in the library. Some days, in the library, there are 4-5 groups happening plus a computer class. In spite of the space constraints, I feel we offer a quality curriculum and extracurricular program to all students and the students are finding their days meaningful and exciting.

Respectfully submitted,

Jo Ann Boddy
Principal

ACTUAL EXPENDITURES FOR 2001-2002 SCHOOL YEAR

<u>ACCOUNT</u>		2001-2002 <u>ACTUAL EXPENDITURE</u>
10-		
1100	Regular Education	\$2,484,595
1200	Special Education	\$1,150,685
1400	Other Programs	\$14,769
	TOTAL INSTRUCTION	\$3,650,049
2110	Attendance	\$0
2120	Guidance	\$32,806
2130	Health	\$27,999
2140	Psychological	\$32,150
2150	Speech & Audiology	\$61,496
2160	Physical & Occupational	\$49,043
2210	Improvement of Instruction	\$17,189
2220	Educational Media	\$85,258
2310	School Board	\$62,297
2320	Office of Superintendent	\$131,456
2330	Special Educ Administration	\$76,329
2400	School Administration	\$184,408
2600	Operation of Plant	\$166,959
2700	Student Transportation	\$305,849
2900	Support Benefits	\$84,968
	TOTAL SUPPORT	\$1,318,207
4000	Facilities	\$80,273
5100	Debt Service	\$0
5200	Fund Transfers	\$0
	TOTAL GENERAL FUND	\$5,048,529
21-	TOTAL FOOD SERVICE	\$58,758
22-	TOTAL FEDERAL PROGRAMS	\$151,921
10-22	TOTAL FUNDS	\$5,259,208

FREMONT SCHOOL DISTRICT

DETAILED EXPENDITURE & REVENUE DATA FOR SPECIAL
EDUCATION (HANDICAPPED/DISABLED ONLY) (ALL FUNDS)

REQUIRED PER RSA 32:11-a

<u>EXPENDITURE</u>	<u>2000-2001</u>	<u>2001-2002</u>
Instruction	\$861,215	\$1,203,056
Related Services	\$190,877	\$173,456
Administration	\$68,836	\$80,723
Legal	\$4,153	\$13,182
Transportation	\$73,963	\$114,699
TOTAL	\$1,199,044	\$1,585,116

<u>REVENUE</u>	<u>2000-2001</u>	<u>2001-2002</u>
Tuition (Local)	\$13,549	\$13,951
Adequate Education (State)	\$222,181	\$295,010
Catastrophic Aid (State)	\$40,220	\$82,880
Medicaid (Federal)	\$24,679	\$24,940
Disability Programs (Federal)	\$58,524	\$64,496
TOTAL	\$359,153	\$481,277

<u>EXPENDITURE</u>	<u>2000-2001</u>	<u>2001-2002</u>
MINUS REVENUE	\$839,891	\$1,103,839

DETAILED EXPENDITURE & REVENUE DATA FOR SPECIAL
EDUCATION (CULTURALLY DEPRIVED, BILINGUAL AND
GIFTED/TALENTED) (ALL FUNDS)

No expense/revenue reported for culturally deprived, bilingual,
or gifted/talented.

Superintendent's Report

This is my twelfth and final year as an administrator for SAU #14. My first three years were spent as assistant superintendent and the past nine years as superintendent. During that time the Fremont School District has continued to struggle with its facilities. The defeat of the cooperative plan with Epping has put even more strain on those facilities. The Fremont School Board will be recommending an addition and renovations to the Ellis School this year to help resolve many of the over crowding problems.

Presently Ellis School exceeds its capacity and is in dire need to add additional space. We have too many students and not enough classrooms. If the addition doesn't pass we will have to add two portable classrooms next year. Some reading classes are now taught in the principal's and assistant principal's office. There are no special education resource rooms. Many special education students are meeting in the hallways and some students are being sent out-of-district because of the lack of a resource room. Our preschool room is undersized, there is no music room and many times music is taught in the library and on the stage of the gymnasium. There is no art room and this subject is taught in the classroom. This shortens time on other parts of the curriculum and disrupts the classroom. Because PE shares a space with the cafeteria this limits the time for PE. Due to the fact that we have a small school site we have daily traffic flow problems on 107 which increases safety problems. We have inadequate parking spaces for staff and visitors. We also need a larger septic system.

Our plan will address these educational and safety concerns. There will be three classrooms per grade level to provide instruction at the average pupil-teacher ratios; approximately 20 for grades 1 & 2 and 25 in grades 3 through 8. There will be an expansion of the art, music, PE and technology programs for all students. The addition will house the middle school, which will separate the elementary from the middle school. This will allow us to enhance our curriculum and instructional methods at the middle school and prepare students for high school. We will have more space to accommodate diverse learning styles and provide individual and small group instruction. We will have space for a kindergarten program if the town chooses to have a kindergarten in the future. There will be safe and separate entrances and exits for both individual cars and school busses. There will be adequate parking for staff and visitors; our parking spaces will increase from 68 to 109. We also intend to put in a regular size playing field for both school and recreational purposes and to solve our long-standing septic system problem. Bond rates are at an all time low so this is an ideal time to approve this project. I encourage you to come to the annual school district meeting on March 8th at 5:00 p.m. at the Ellis School and vote to support this project.

We are presently in discussions with the Sanborn Regional School Board on a long-term tuition contract and both school boards are interested in pursuing this idea. If the Sanborn Regional School District passes the new high school building bond that will be presented in March, there is a strong possibility that this tuition contract will come to fruition. Although we continue to have space issues at the Ellis School we have tried to be creative and use every possible space to

improve the programs for all of the students. Due to the hard work and dedication of our teachers and administrators, even under adverse conditions, our test scores for 3rd and 6th grade on the NHEIAP continue to be at state average.

I have enjoyed many of the relationships and friendships that I have formed over the years with the dedicated and concerned parents and citizens of Fremont. Thank you for the opportunity of serving your community and I wish you well in your future endeavors.

Sincerely,

Robert F. Bell

FREMONT SCHOOL DISTRICT
2001-2002 PAYROLL REGISTER

<u>EMPLOYEE</u>	<u>GROSS WAGES</u>
Almon, Debra	\$41,293.00
Bailey, Catherine	\$140.00
Baker, Donna	\$23,828.00
Barr, Kimberly	\$800.00
Barr, Michael	\$800.00
Blackwell, Margaret	\$46,629.00
Blades, Theresa	\$12,200.00
Boddy, JoAnn	\$61,034.00
Boddy, Robin	\$910.00
Boss, Eloise	\$26,307.94
Boss, Michelle	\$280.00
Brown, Scott	\$35,680.00
Buhrman, Maureen	\$2,025.00
Cappello, Anthony	\$770.00
Cardin, Jennifer	\$15,696.80
Catanzaro, Cheryl	\$39,004.00
Cavallaro, Anna	\$15,456.00
Cavallaro, Tara	\$17,744.50
Coconis, Catherine	\$24,916.00
Cohen, Carol	\$31,698.00
Colby, Jane	\$13,989.76
Comack, Hunter	\$11,005.00
Conley, Amy	\$315.00
Connor, John	\$28,805.00
Cordwell-Cote, Karen	\$140.00
Cunningham, Diane	\$11,244.10
Cunningham, Stephanie	\$1,200.00
Daniels, Janis	\$28,589.00
Darby, Jennifer	\$26,739.00
Darragh, Anne Marie	\$25,616.00
D'Eon, Raymond	\$210.00
Dolan, Sara-Jayne	\$15,629.25
Downing, Wendy	\$12,520.01
Dreyer, Joseph	\$1,000.00
Dunbar, Kimberly	\$100.00

<u>EMPLOYEE</u>	<u>GROSS WAGES</u>
Dzioba, Mary	\$800.00
Emery, Marlene	\$15,243.00
Emmons, Carolyn	\$41,596.00
Fagan, Colleen	\$25,616.00
Faulkner, Melanie	\$10,794.30
Fenderson, Jacqueline	\$14,707.70
Ficek, Irene	\$692.90
Ficker, Sherri	\$4,060.00
Finucan, Nancy	\$4,013.04
Genest, Gina	\$40,277.00
Giguere, Michelle	\$70.00
Gobeil, Deborah	\$39,304.00
Gough, James	\$40,277.00
Hale, Mary	\$35,430.30
Hamel, Brenda	\$2,280.00
Harris, Peggy	\$5,174.13
Hughes, Donna	\$14,856.54
Irvin, Cheryl	\$335.00
Jackman, Shellie	\$24,271.00
Jackson, Diane	\$41,872.00
Josiah Page, Amanda	\$3,080.00
Josselyn, Florence	\$1,552.00
Kearney, Cheryl	\$15,600.00
Kearney, Jennifer	\$210.00
Kelly, Patricia	\$17,166.50
Kenneway, Christine	\$800.00
Kilbride, Lisa	\$33,511.00
Kostick, Jean	\$415.74
LaClair, Dennis	\$21,487.50
LaClair, John	\$245.00
Lampiris, Carolyn	\$441.87
Lang, Michelle	\$4,919.20
Laskowski, Jill	\$490.00
Lathrop, Nancy	\$39,004.00
Lewis, Janet	\$2,141.75
Leate-Varney, Shannon	\$1,365.00
Lewis, Dawn	\$53,500.00
Livingston, Kelly	\$12,481.29
MacNeil, Jessica	\$5,155.00

<u>EMPLOYEE</u>	<u>GROSS WAGES</u>
Maher, Leighann	\$28,637.00
Mahoney, Angelica	\$43,218.50
Malvey, James	\$1,737.00
McDonald, Peter	\$40,277.00
Milde, Ursula	\$12,749.36
Miller, Gail	\$15,616.30
Murdock, Catherine	\$4,725.00
Murphy Heather	\$13,632.00
Neller, Sarah	\$26,689.00
Normandin, Heather	\$31,060.75
Ouellette, Yvonne	\$315.00
Parenteau, Carrie	\$13,634.15
Perry, Jessica	\$810.00
Peterson, Lindsay	\$280.00
Phaneuf, Charlotte	\$22,677.74
Pinkham, Margaret	\$800.00
Pipitone, Susan	\$40,737.00
Poliquin, Constance	\$23,272.50
Pouliot, L. Noreen	\$12,650.76
Quinn-Schmidt, Virginia	\$315.00
Rand, Elizabeth	\$13,377.69
Rand, Richard	\$214.70
Rohr, Paula	\$2,983.79
Roy, Sandra	\$140.00
Sadler, Deborah	\$28,589.00
Schew, Robin	\$15,914.20
Schreiber, Katherine	\$28,816.50
Senter, Kimberly	\$11,518.15
Smith, Glen	\$800.00
Southmayd, Julie	\$1,340.00
St.Clair, Patrick	\$840.00
Stanley, Elizabeth	\$1,000.00
Sullivan, Karen	\$37,776.00
Towle, Kristine	\$30,261.00
Tuohy, Louise	\$44,917.60
Turner, Phyllis	\$10,234.35
Waller, Laurie	\$26,160.66
Whall, Deidre	\$31,838.00
White, Lee	\$13,306.36

EMPLOYEE

GROSS WAGES

Whitehouse, Kathryn	\$40,277.00
Whittaker, Lisa-Marie	\$4,485.00
Wicker, Vivian	\$12,313.42
Wicks, M.Suzanne	\$18,225.06
Winter, Barbara	\$19,121.60
Woodford, Lorraine	\$30,791.00
Workman-Nicolazzi, Sandra	\$315.00
Young, Jocelyn	\$5,736.66
Young, Randy	\$1,055.40



Memorial Day Parade - May 2002

Photo Courtesy of Lori Holmes

FREMONT SCHOOL DISTRICT VENDOR PAYMENTS

ABC School Supply Inc	655.65	Cascio Intestate Music Co	2,544.64
Abilitations	293.38	Carolina Biological Co	691.01
Academic Book Services	800.25	Thomas Carr	34.00
Adirondack Direct	3,072.51	Carson-Dellosa Publishing Co	102.81
Adventurelore Pograms	1,095.00	Casey Maintenance Systems	25.94
AEL Trailer Rentals	1,987.50	Anna Cavallaro	34.00
AGS	1,008.43	Center of Optimum Learning	30,297.50
Aims Education Foundation	41.69	CP Paper Merchants	2,380.00
Alltex	992.87	Central Paper Products	1,823.38
Debra Almon	2,640.00	Champion America	377.35
Altus Engineering Inc	294.00	Cheerleader & Danz Team	1,648.80
American Citizenship Awards	6.50	Cheshire Medical Center	25.00
Ruth Anderson	334.00	Childcraft	394.99
Antec Mobile Calibration	118.00	Childcraft Education Corp	245.34
Arbor Scientific	33.75	Childwork / Childplay	181.44
Art Supplies Wholesale	485.96	Churchill Security	324.35
Audio-Visual Aids Corp	176.81	Classroom Direct	155.36
Assoc Suprv & Curriculum Dev	214.00	Deanna Cleary	34.00
A T & T	227.90	Coastal Printing	307.00
Donna Baker	10.72	Cathy Coconis	260.45
A W Therrien Co	404.30	Jane L Colby	54.75
Catherin Bailer	34.00	Hunter Comack	34.00
Award Emblem Mfg Co Inc	469.55	CompEd Solutions	537.00
Bay State Fire Protection Corp	206.40	Computer Automation Systems	2,000.00
BCS - The School Supplier	11.90	Computer Resources Inc	7,493.00
Beeper Exchange Inc	275.20	Amy Conley	34.00
Benefit Strategies	1,000.00	Conway Office Prodcucts Inc	2,459.30
Ben Franklin	1,090.71	Constructive Playthings	127.74
Beverly School for the Deaf	55,850.22	John Conner	122.61
Theresa Blades	77.16	Cooper Paving	6,296.00
Dick Blick	547.47	Corporate Express	220.22
Jo Ann Boddy	1,520.11	David Corriss	12,670.00
Eloise Boss	203.60	Council for Exceptional Child	297.35
The Boston Globe	6.45	Critical Thinking Books	124.27
Boston Mutual Life	3,771.63	Crystal Sping Books	235.74
Boston University	1,095.00	Diane Cunningham	34.00
Brodart Company	5,688.60	Jennifer Darby	163.43
Brookmays Educator Supply	1,068.95	Anne Darragh	52.75
Burce Transportation	123.70	Davis Publications	25.50
Budgetext	164.59	Harold & Elizabeth Davies	500.00
The Bureau for At Risk Youth	69.12	Decker Equipment	25.73
Bureau of Education & Research	473.00	Delahunty Septic Service	1,162.50
Bye Mo'r Inc	259.06	Dell Marketing LP	4,743.00
Lawrence A Buswell Jr PC	391.25	Deerfield School District	1,428.20
Calloway House Inc	102.60	DEMCO	102.92
Anthony Cappello	34.00	Derry News	575.01
Carriage Towne News	913.25	Joe Dreyer	101.62
Stacey Carrico	280.00	Kimberly Dunbar	350.00
Cascade School Supplies Inc	912.61	Dzioba Construction Co Inc	21,535.00

Mary Jo Dzioba	280.00	Mary Hale	80.82
The Eagle Tribune	1,484.16	Hallsmith-Sysco Food Services	14,265.11
EBSCO	878.05	J W Hammett	230.18
Eckerd Youth Alternatives	18,311.54	Harcourt Brace	16,870.78
Economy Hancrafts	312.74	Peggy Harris	34.00
Edna Means Publications	53.75	Hatch Printing Company	297.00
Educators Outlet	946.44	Haverhill Public Schools	34,630.00
Educators Publishing Srvcs	1,927.16	Hertz Furniture Systems	132.16
Elan Publishing Company	212.12	Hermitage Art Company Inc	89.08
Ellis Elem Activity Account	14,463.79	Highsmith Company	2,892.09
Fremont School District	431.66	Hillyard	604.04
Ellis School Hot Lunch Prog	572.72	Hobart Corporation	121.50
Petty Cash - Ellis Sch Lunch	711.49	Home Depot	673.92
Emergency Battery Maint	545.65	Houghton Mifflin	10,557.26
Carolyn Emmons	137.28	Scott Howard	190.00
Epping School District	1,017,322.26	Innovative Learning Concepts	456.50
Epping Well & Pump	3,483.90	Imperil Software	90.00
EPSF	189.75	Interact	126.50
ETA/Cuisenaire	1,363.13	Intellitools Inc	1,811.56
Exeter Environmental Assoc	5,758.79	Interstate Restaurant Equipment	514.26
Exeter Locksmith	3,591.00	Irving Oil Corporation	13,168.85
Expants	5,276.86	It's Elementary	127.15
Colleen Fagan	185.33	Diane Jackson	126.40
Exeter Regional Coop SD	15,534.04	Joan's Flower Shed	50.00
Fezo Pediatric Physical Ther	240.00	Florence Josselyn	34.00
Exeter Sports	250.25	KIDS Discover	19.95
Irene Ficek	34.00	Kaplan School Supply	180.45
Flaghouse Inc	673.90	Lisa Kilbride	105.50
Follette Library Resources	18,166.82	Chris Kenneway	508.80
Foster's Daily Democrat	2,060.94	Jennifer Kearney	34.00
Follette Educational Services	8,412.43	Kinko's	3,252.99
Franklin Pierce Law Center	375.00	George Kourkounas	300.00
Fremont Glass & Door	578.52	Dennis LaClair	34.00
Fremont School Lunch Program	3,166.00	Lakeshore Learning	2,503.82
First Student	173,761.78	Language Circle Enterprises	346.50
First Student Inc	20,212.50	Nancy Lathrop	1,813.86
Garelick Farms	5,144.04	Laureate	696.00
Matthew Fry	34.00	Lead Year America Inc	600.20
General Binding Corporation	175.68	League School - Greater Boston	114,961.14
GE Capital	3,076.40	Learning Links Inc	760.64
Joshua Gear MD LLC	500.00	Learning Wrap-Ups	40.17
Gina Genest	317.96	David Lee	34.00
GLS	1,558.92	Dawn Lewis	6,102.21
G & O Heating and Air Cond	315.00	Library Video Co	2,569.26
Deborah Gobeil	2,063.35	Lingui Systems	1,018.50
Gopher Sport	119.72	Lightning Locks	54.50
James Gough	75.53	LRP Publications	334.00
GovConnection Inc	2,799.90	Lynn Card Company	40.00
George G Goulet	372.50	William MacGill & Co	255.87
W W Grainger	928.94	Jessica MacNeil	34.00
Guerwood Holmes Excavating	620.00	Angelica Mahoney	28.35
Gymnastics @ Brentwood Com	225.00	George Makhoul	3,800.00

Marco Products Inc	24.45	Perkins	31,407.74
James Malvey	34.00	Charlotte Phaneuf	34.00
Christa McAuliffe Planetarium	45.00	Valerie Picco	600.00
McGraw-Hill Companies	8,055.74	Pinkerton Academy	388,678.03
Medford Electronics	1,157.50	Peg Pinkham	19.75
Gail Miller	175.00	Plank Road Publishing Inc	46.85
Arlene Moore	25.00	Play with a Purpose	301.05
Melissa Mullaney	8,475.00	Plymouth State College	800.00
Multimedia Systems	21,401.29	Plodzick & Sanderson	3,000.00
Heather Murphy	34.00	Connie Poliquin	363.38
Music Mall Inc	5,980.77	Positive Promotions	29.85
NAESP	90.95	Portsmouth Exeter Mental	485.00
NASCO	209.02	Portsmouth Hospital	779.00
Nashua Children's Home	18,083.52	Portsmouth Paper Company	1,311.80
National Council Teacher of Math	68.00	Portsmouth School Dept	56,312.50
Sarah Neller	1,684.00	Postmaster Fremont	340.00
NELMS	457.60	Prentice Hall	71.88
NE Concrete Products	2,050.00	President's Education Awards	29.00
NE Stage & Shade	488.00	Primex	24,372.00
NHASEA	125.00	Pro Ed	1,073.60
NHASP	825.00	Professional Dev Network	495.00
Sandra Workman-Nicolazzi	34.00	Provider Enterprises	58,635.00
NH Hospital	1,216.00	Psychiatric Education Services	180.00
NHMA Membership	67.29	Public Service Co of NH	29,923.32
Health Trust	227,801.08	Quill Corporation	2,711.41
NH Music Educators Assoc	35.00	Virginia Quinn Schmidt	875.00
NH Public Television	338.25	RAM Printing Inc	188.34
NH Retirement System	38,969.28	Elizabeth Rand	30.36
NH School Admin Assoc	249.00	Richard Rand	34.00
NHSAA	210.00	Raymond Products Co Inc	404.83
NHSBA	2,538.19	Regional Services & Education	63,386.71
NHSTA	315.00	Results Swim & Fitness	375.00
Heather Normandin	108.76	The Rinks at Exeter	165.00
Northeast Test Consultants	350.00	Riverside Publishing Company	2,149.26
Northeast Passage UNH	1,278.42	Riverside Publishing	326.55
Northern Business Machine	5,817.57	James R Rosencrantz & Sons	5,695.90
Northwest Textbook Depository	962.96	Rowe's Gas Station	54.55
NSPRA	90.00	Saddleback Educational	465.74
Occupation Therapy Assoc	292.00	Safeway Transportation Srvcs	28,551.00
Original Crispy Pizza Crust Co	3,416.13	Elizabeth Sanville	6,740.00
Otter Creek Institute	405.00	SAU #14	135,927.58
Yvonne Ouellette	34.00	Sax Arts & Crafts	32.60
Palmer Gas Co	441.67	Schiavi Leasing Corporation	19,940.00
P C Authority	6,164.00	Scholastic Inc	3,511.39
Gov Connection	4,053.60	Scholastic Magazines	243.43
Parks & Pieces Unlimited	1,485.00	School Health	22.59
P C I Educational Publishing	630.03	School-Family Collaboration	10,000.00
Pearson Learning Group	7,219.91	School Law 123	25.90
Pediatric Physical Therapy	975.00	School Mate	1,164.00
J W Pepper & Son Inc	681.76	School Nurse Supply Inc	173.83
Jessica Perry	34.00	School Specialty Inc	1,579.61
Perfection Learning Co	548.86	Scott Resources	236.45

SDE Registrations	745.00	Vocational Assessment Ctr	7,000.00
Seacoast Analytical Srvc	85.00	Laurie Waller	1,400.00
Seacoast Education Svc	1,109.72	Waste Management of NH	1,342.00
Seacoast Family YMCA	432.00	Web Solutions of America	150.00
Seacoast Learning Collaborative	16,991.50	Whittier Press	924.00
Seacoast Newspapers	4,519.22	Mary Suzanne Wicks	34.00
Sharp Electronics Corp	6,471.50	Williams Communications Srvc	51.00
Simplex Grinnell LP	1,874.00	Bonnie Wood	6,839.00
Smith's Fire Equipment	117.75	Henry Wolkins Co	968.45
Social Studies Sch Service	35.95	Lorraine Woodford	34.00
Soule, Leslie, Kidder	8,531.92	World Almanac Education	299.02
Southeastern Regional	12,418.46	World Book Inc	819.00
The Speech Bin	326.32	Zelin & McCormack	6,097.92
S P & R Transportation	1,125.00	Fleet Bank	461,212.52
Sport Supply Group Inc	2,072.00	NH Retirement System	71,604.53
Sprint	2,760.40	Service Credit Union	30,905.00
Squamscott Press Inc	205.00	NH Municipal Association	55,684.36
S & S Worldwide	108.44	American Express Financial	7,564.75
Ann Stackpole	46.80	Colonial Life Insurance Co	846.63
Elizabeth Stanley	11.04	Fidelity Investments	1,450.00
Staples Credit Plan	8,822.88	Franklin Life Insurance Co	5,200.00
M D Stetson Company	3,630.64	Galic Disbursing Company	14,903.00
Student Letter Exchange	25.00	Massmutual - Panorama	1,300.00
Sundance Publishing	71.34	Putnam Investor Services	1,525.00
Super Duper School Co	332.35	Templeton Funds Dist Inc	4,200.00
Superior Fire Protection	600.00	Waddell & Reed Inc	4,445.00
Syvetsen Corporation	49,322.46	Horace Mann Life Ins Co	780.57
Teacher Created Materials	84.48	Fremont Education Assoc	11,710.08
Teachers Video Company	134.16		
The Master Teacher	101.20		
The Tree House	650.70		
Therapro Inc	1,345.78		
Thinking Cap Quiz Bowl	98.00		
Thinking Media	1,525.00		
Matthew Thomas	46.80		
Time for Kids	207.00		
Thor Electronics	117.00		
Top Copy	338.00		
Kristine Towle	404.00		
Town of Fremont	240.00		
Treasurer, State of NH	1,683.70		
Louise Toohey	289.00		
University of NH	1,099.00		
University Cap & Gown	561.00		
UNH Lab for Interactive Learning	801.00		
Union Leader Corporation	3,978.41		
United Health Supplies	77.21		
US Games	120.90		
Shannon Leate-Varney	34.00		
Verizon	6,885.18		

*"If every American donated five hours
a week, it would equal the labor
of 20 million full-time volunteers."*

Whoopi Goldberg

*"I am only one, but I am one. I cannot
do everything, but I can do something.
and I will not let what I cannot do
interfere with what I can do."*

Edward Everett Hale

NOTICE OF PUBLIC HEARING
AND
SCHOOL ADMINISTRATIVE UNIT No. 14 MEETING

A Public Hearing and a School Administrative Unit No. 14 Meeting on this proposed budget for School Administrative Unit No. 14 will be held on Monday, December 2, 2002, 7:30 p.m. at the SAU Office, Epping Central School, Epping, NH.

School Administrative Unit No. 14 includes the School Districts of Chester, Epping and Fremont.

2003-2004
SCHOOL ADMINISTRATIVE UNIT No. 14 BUDGET

EXPENDITURES:

10-2320-110-00 Officers	\$ 34
10-2320-111-00 Administrative Salaries	240,150
10-2320-115-00 Staff Salaries	173,800
10-2320-211-00 Health Insurance	55,330
10-2320-212-00 Dental Insurance	6,070
10-2320-213-00 Life Insurance	770
10-2320-214-00 LTD Insurance	1,480
10-2320-220-00 FICA	31,660
10-2320-231-00 Retirement	22,580
10-2320-240-00 Professional Improvement	4,420
10-2320-250-00 Unemployment Insurance	320
10-2320-260-00 Workers Compensation	1,530
10-2320-291-00 Staff Development	2,000
10-2320-330-00 Legal	500
10-2320-331-00 Payroll Services	22,000
10-2320-333-00 Auditor	2,800
10-2320-420-00 Office Cleaning	3,000
10-2320-421-00 Waste Removal	500
10-2320-430-00 Computer	10,190
10-2320-431-00 Service Contracts & Equipment Repair	1,600
10-2320-441-00 Rent	10,000
10-2320-531-00 Telephone	10,000
10-2320-534-00 Postage	3,980
10-2320-580-00 Outside Unit Travel	1,500
10-2320-585-00 Inside Unit Travel	6,100
10-2320-610-00 Office Supplies	12,600
10-2320-622-00 Electricity	2,000
10-2320-624-00 Heat	2,000
10-2320-640-00 Publications	2,000
10-2320-738-00 Replace Computer Equipment	()
10-2320-810-00 Dues	2,000
10-2320-890-00 Miscellaneous	()
TOTAL EXPENDITURE	633,290

REVENUES:

10-1510 Interest	1,000
TOTAL REVENUE	\$ 1,000

TOTAL SHARED BY SCHOOL DISTRICTS \$ 632,290

The following School Administrative Unit No. 14 Budget includes the School Districts of Epping and Fremont and is in anticipation of the potential withdrawal of the Chester School District.

2003-2004
SCHOOL ADMINISTRATIVE UNIT No. 14 BUDGET

EXPENDITURES:

10-2320-110-00 Officers	\$ 340
10-2320-111-00 Administrative Salaries	161,400
10-2320-115-00 Staff Salaries	131,230
10-2320-211-00 Health Insurance	37,675
10-2320-212-00 Dental Insurance	4,191
10-2320-213-00 Life Insurance	529
10-2320-214-00 LTD Insurance	1,016
10-2320-220-00 FICA	22,386
10-2320-231-00 Retirement	15,424
10-2320-240-00 Professional Improvement	4,428
10-2320-250-00 Unemployment Insurance	324
10-2320-260-00 Workers Compensation	1,083
10-2320-291-00 Staff Development	2,000
10-2320-330-00 Legal	500
10-2320-331-00 Payroll Services	16,000
10-2320-333-00 Auditor	2,800
10-2320-420-00 Office Cleaning	3,000
10-2320-421-00 Waste Removal	500
10-2320-430-00 Computer	10,194
10-2320-431-00 Service Contracts & Equipment Repair	1,607
10-2320-441-00 Rent	10,000
10-2320-531-00 Telephone	8,000
10-2320-534-00 Postage	2,980
10-2320-580-00 Outside Unit Travel	1,500
10-2320-585-00 Inside Unit Travel	4,300
10-2320-610-00 Office Supplies	11,000
10-2320-622-00 Electricity	2,000
10-2320-624-00 Heat	2,000
10-2320-640-00 Publications	2,000
10-2320-738-00 Replace Computer Equipment	0
10-2320-810-00 Dues	1,100
10-2320-890-00 Miscellaneous	<u>0</u>
TOTAL EXPENDITURE	461,507

REVENUES:

10-1510 Interest	<u>1,000</u>
TOTAL REVENUE	\$ 1,000

TOTAL SHARED BY SCHOOL DISTRICTS	\$ 460,507
----------------------------------	------------

SCHOOL ADMINISTRATIVE UNIT NO. 14 BUDGET: 2003-2004
DISTRICT APPORTIONMENT

CHESTER, EPPING, & FREMONT SCHOOL DISTRICTS

ADOPTED DECEMBER 2, 2002

SCHOOL DISTRICT	2001		2000-2001		PUPIL PERCENT	COMBINED PERCENT	2003-2004 DISTRICT APPORTIONMENT
	EQUALIZED VALUATION	VALUATION PERCENT	PUPILS (ADM-A)	VALUATION PERCENT			
CHESTER	\$326,874,022	36.02%	565.6	36.02%	26.86%	31.44%	\$196,190
EPPING	\$339,785,534	37.44%	1069.8	37.44%	50.80%	44.12%	\$275,341
FREMONT	<u>\$240,936,654</u>	<u>26.55%</u>	<u>470.4</u>	<u>26.55%</u>	<u>22.34%</u>	<u>24.44%</u>	<u>\$152,538</u>
TOTAL	\$907,596,210	100.00%	2105.8	100.00%	100.00%	100.00%	\$624,069

NOTES:

1. Equalized valuation of school districts for local taxes with utilities.



PLODZIK & SANDERSON

Professional Association/Accountants & Auditors

193 North Main Street • Concord • New Hampshire • 03301-5063 • 603-225-6996 • FAX-224-1380

INDEPENDENT AUDITOR'S REPORT

To the Members of the School Board
Fremont School District
Fremont, New Hampshire

We have audited the accompanying general purpose financial statements of the Fremont School District as of and for the year ended June 30, 2002 as listed in the table of contents. These general purpose financial statements are the responsibility of the School District's management. Our responsibility is to express an opinion on these general purpose financial statements based on our audit.

We conducted our audit in accordance with auditing standards generally accepted in the United States of America. Those standards require that we plan and perform the audit to obtain reasonable assurance about whether the financial statements are free of material misstatement. An audit includes examining, on a test basis, evidence supporting the amounts and disclosures in the financial statements. An audit also includes assessing the accounting principles used and significant estimates made by management, as well as evaluating the overall financial statement presentation. We believe that our audit provides a reasonable basis for our opinion.

The general purpose financial statements referred to above do not include the general fixed assets account group which should be included in order to conform with accounting principles generally accepted in the United States of America. As is the case with most municipal entities in the State of New Hampshire, the Fremont School District has not maintained historical cost records of its fixed assets. The amount that should be recorded in the general fixed assets account group is not known.

In our opinion, except for the effect on the financial statements of the omission described in the preceding paragraph, the general purpose financial statements referred to above present fairly, in all material respects, the financial position of the Fremont School District as of June 30, 2002, and the results of its operations and the cash flows of its nonexpendable trust fund for the year then ended in conformity with accounting principles generally accepted in the United States of America.

Our audit was made for the purpose of forming an opinion on the general purpose financial statements of the Fremont School District taken as a whole. The combining and individual fund financial statements listed as schedules in the table of contents are presented for purposes of additional analysis and are not a required part of the general purpose financial statements of the Fremont School District. Such information has been subjected to the auditing procedures applied in the audit of the general purpose financial statements and, in our opinion, is fairly presented in all material respects in relation to the general purpose financial statements taken as a whole.

November 21, 2002

*Plodzik & Sanderson
Professional Association*

EXHIBIT A
 FREMONT SCHOOL DISTRICT
 Combined Balance Sheet - All Fund Types and Account Group
 June 30, 2002

	<u>Governmental Fund Types</u>		<u>Fiduciary Fund Types</u>	<u>Account Group</u>	<u>Total</u>
	<u>General</u>	<u>Special Revenue</u>	<u>Trust and Agency</u>	<u>General Long-Term Debt</u>	<u>(Memorandum Only)</u>
<u>ASSETS AND OTHER DEBITS</u>					
<u>Assets</u>					
Cash and Equivalents	\$ 69,242	\$ 3,727	\$ 17,340	\$	\$ 90,309
Intergovernmental Receivable		16,590	55,154		71,744
Interfund Receivable	25,940				25,940
<u>Other Debits</u>					
Amount to be Provided for Retirement of General Long-Term Debt	_____	_____	_____	52,990	52,990
TOTAL ASSETS AND OTHER DEBITS	<u>\$ 95,182</u>	<u>\$ 20,317</u>	<u>\$ 72,494</u>	<u>\$ 52,990</u>	<u>\$ 240,983</u>
<u>LIABILITIES AND EQUITY</u>					
<u>Liabilities</u>					
Accounts Payable	\$ 77,266	\$	\$	\$	\$ 77,266
Interfund Payable		25,940			25,940
Due to Student Groups			17,340		17,340
Compensated Absences Payable				52,990	52,990
Total Liabilities	<u>77,266</u>	<u>25,940</u>	<u>17,340</u>	<u>52,990</u>	<u>173,536</u>
<u>Equity</u>					
<u>Fund Balances</u>					
Reserved for Endowments			5,000		5,000
Reserved for Special Purposes			50,154		50,154
<u>Unreserved</u>					
Undesignated (Deficit)	17,916	(5,623)			12,293
Total Equity	<u>17,916</u>	<u>(5,623)</u>	<u>55,154</u>		<u>67,447</u>
TOTAL LIABILITIES AND EQUITY	<u>\$ 95,182</u>	<u>\$ 20,317</u>	<u>\$ 72,494</u>	<u>\$ 52,990</u>	<u>\$ 240,983</u>

The notes to financial statements are an integral part of this statement.

NOTES

NOTES

NOTES

SELECTMEN'S OFFICE
TOWN OF FREMONT
PO BOX 120
FREMONT NH 03044-0120

PRESORTED STANDARD
US POSTAGE PAID
FREMONT NH 03044
PERMIT NO. 5

RESIDENT
TOWN OF FREMONT
FREMONT NH 03044



IN AN EMERGENCY - DIAL 911