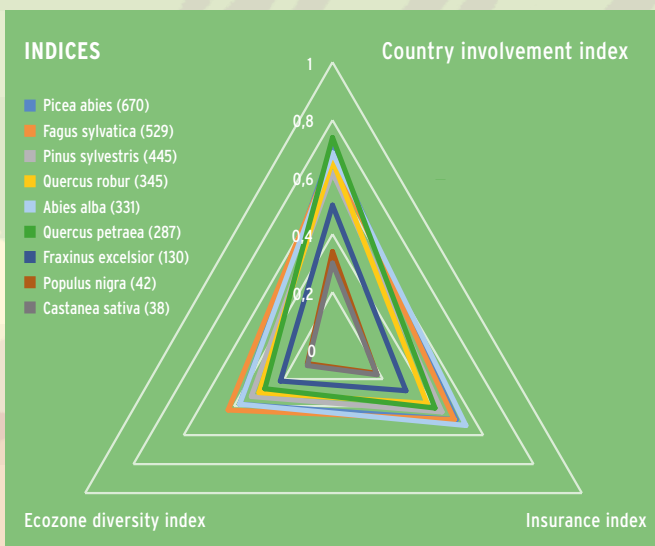




Dynamic conservation and utilization of forest tree genetic resources

Indicators for *in situ* and *ex situ* genetic conservation and forest reproductive material



François Lefèvre, Ricardo Alia,
Kjersti Bakkebø Fjellstad, Lars Graudal,
Silvio Daniele Oggioni, Mari Rusanen,
Giovanni Giuseppe Vendramin,
Michele Bozzano

Dynamic conservation and utilization of forest tree genetic resources: indicators for *in situ* and *ex situ* genetic conservation and forest reproductive material

Authors:

François Lefèvre, Ricardo Alia,
Kjersti Bakkebø Fjellstad, Lars Graudal,
Silvio Daniele Oggioni, Mari Rusanen,
Giovanni Giuseppe Vendramin,
Michele Bozzano

The European Forest Institute is an international organisation established by European States. We conduct research and provide policy support on forest-related issues, connecting knowledge to action. www.efi.int

European Forest Genetic Resources Programme (EUFORGEN) is an instrument of international co-operation promoting the conservation and appropriate use of forest genetic resources in Europe. It was established in 1994 to implement Strasbourg Resolution S2 adopted by the first Ministerial Conference of the FOREST EUROPE process, held in France in 1990. EUFORGEN also contributes to implementation of other FOREST EUROPE commitments on forest genetic resources and relevant decisions of the Convention on Biological Diversity (CBD). Furthermore, EUFORGEN contributes to the implementation of regional-level strategic priorities of the Global Plan of Action for the Conservation, Sustainable Use and Development of Forest Genetic Resources (GPA-FGR), adopted by the FAO Conference in 2013. The Programme brings together experts from its member countries to exchange information and experiences, analyse relevant policies and practices, and develop science-based strategies, tools and methods for better management of forest genetic resources. Furthermore, EUFORGEN provides inputs, as needed, to European and global assessments and serves as a platform for developing and implementing European projects. EUFORGEN is funded by the member countries and its activities are mainly carried out through working groups and workshops. The EUFORGEN Steering Committee is composed of National Coordinators nominated by the member countries. The EUFORGEN Secretariat is hosted by the European Forest Institute (EFI). Further information on EUFORGEN can be found at www.euforgen.org.

The geographical designations employed and the presentation of material in this publication do not imply the expression of any opinion whatsoever on the part of EFI concerning the legal status of any country, territory, city or area or its authorities, or concerning the delimitation of its frontiers or boundaries. Similarly, the views expressed are those of the authors and do not necessarily reflect the views of these organizations.

Mention of a proprietary name does not constitute endorsement of the product and is given only for information.

Citation: Lefèvre, F., Alia, R., Bakkebo Fjellstad, K., Graudal, L., Oggioni, S.D., Rusanen, M., Vendramin, G.G., Bozzano, M. 2020. Dynamic conservation and utilization of forest tree genetic resources: indicators for *in situ* and *ex situ* genetic conservation and forest reproductive material. European Forest Genetic Resources Programme (EUFORGEN), European Forest Institute. 33 p.

Cover photos: Francesca Bagnoli/CNR, Italy - Layout: Maria Cappadozzi

ISBN 978-952-5980-81-3

ISBN 978-952-5980-83-7

EUFORGEN Secretariat
c/o European Forest Institute (EFI)
Sant Pau Art Nouveau Site
C/ Sant Antoni Maria Claret 167, Sant Leopold Pavilion
08025 Barcelona, Spain
euforgen@efi.int

This is an open-access publication licensed for use under the terms of the Creative Commons Attribution-NonCommercial 4.0 International Public License (<https://creativecommons.org/licenses/by-nc/4.0>), which permits non-commercial use, distribution, and reproduction in any medium, provided the original author and source are credited.

AUTHORS**François Lefèvre**

Unit Ecology of the Mediterranean Forests
(URFM)

French National Institute for Agriculture,
Food and Environment (INRAE)

Avignon, France

Ricardo Alia

INIA- Forest Research Centre

Madrid, Spain

Kjersti Bakkebo Fjellstad

Norwegian Institute of Bioeconomy
Research

Aas, Norway

Lars Graudal

University of Copenhagen (UCPH)
and World Agroforestry (ICRAF – FTA)

**Copenhagen, Denmark and Nairobi,
Kenya**

Silvio Daniele Oggioni

European Forest Institute (EFI)

Bonn, Germany

Mari Rusanen

Natural Resources Institute Finland (Luke),

Helsinki, Finland

Giovanni Giuseppe Vendramin

CNR, Institute of Biosciences and
Bioresources

Sesto Fiorentino (Firenze), Italy

Michele Bozzano

European Forest Institute (EFI)

Bonn, Germany

PREFACE

Developed and endorsed by Forest Europe, indicator 4.6 on genetic resources of the pan-European criteria and indicators for sustainable forest management¹ is a functional tool to assess and support the conservation of forest genetic resources (FGR) at the pan-European level.

Since 2003, the European Forest Genetic Resources Programme (EUFORGEN) has been responsible for collecting and presenting data on the conservation status of forest genetic resources for the State of Europe's Forest (SoEF) report under indicator 4.6.

Until 2015, European countries were reporting the number of hectares managed for the conservation and utilisation of forest tree genetic resources, across a network of Genetic Conservation Units (GCUs) and area managed for seed production.

At its 11th meeting (November 2015), the EUFORGEN Steering Committee noted that an assessment based on the number of hectares was not appropriate for evaluating status and progress of FGR conservation in Europe and for monitoring changes. They argued that the indicator in use did not give information about the amount of genetic diversity conserved within each country or about the added contribution of within-country conservation units to the overall genetic diversity conserved at the pan-European scale. Moreover, the information on genetic resources was not harmonised among countries; therefore, it was not possible to assess the conservation of FGR in Europe as a whole.

In 2015, the Steering Committee decided to revise indicator 4.6 so that a proper assessment of the conservation of forest genetic resources could be carried out at pan-European level. A Working Group (the authors of this report) was subsequently established to undertake the work.

¹ <https://foresteurope.org/sfm-criteria-indicators2/>

The Working Group presented a first version of the revised indicator to the Steering Committee at its 12th meeting in May 2017. The National Coordinators provided suggestions and recognised the impossibility at that time of formulating the component of the indicator which would assess “static *ex situ* conservation”. They agreed that this component could be developed in due course, in collaboration with the wider plant genetic resources community.

The working group finalised the report in 2017 and opened it to a wider group of experts within the EUFORGEN community for comments. In particular, we acknowledge the contributions received from Kristel Järve (Estonia) and Jutta Buschbom (Germany) who provided constructive feedback on the revised approach.

At its 13th meeting in June 2018, the Steering Committee endorsed the revised indicator as formulated by the Working Group. The Chair of the Working Group, in consultation with Working Group members, incorporated the received feedback.

The draft revised indicator was presented by the EUFORGEN Secretariat at the Second meeting of the Advisory Group - in preparation for the State of Europe’s Forests Report 2020 - on 21 and 22 November 2018, in Vienna, Austria, where it was unanimously welcomed.

During the 14th meeting of the Steering Committee (April 2019), the EUFORGEN Secretariat gave a demonstration of the possible assessment of FGR conservation in Europe based on the revised indicator. All member countries and associated countries received data extracted from the EUFGIS information system for revision from the Secretariat. The compiled data was used as a basis for reporting to FOREST EUROPE for the SoEF 2020.

The process described in this page covers five years, but that which led to the formulation of this revised indicator started 25 years ago, as soon as EUFORGEN was established. This is a story of mutual capacity building between countries and of creating common understanding among scientists; a process which has led to the development of the pan-European conservation strategy and its implementation throughout Europe, with the contribution of scientist, practitioners and policy makers involved in EUFORGEN activities.

The revision of this indicator is a successful example of pan-European collaboration: from now on, it will be possible to make a very precise and sound assessment of the real situation in forest genetic conservation in Europe and to monitor any progress in sustainable forest management.

Michele Bozzano, EUFORGEN Coordinator,
February 2020

CONTENTS

Authors	iii
Preface	v
Disclaimer	ix
Executive Summary	xi
Introduction	1
Revised indicator on genetic resources	3
Dynamic conservation of populations of native forest tree species (including <i>in situ</i> and dynamic <i>ex situ</i>) as genetic resources	3
Dynamic conservation of populations of non-native forest tree species as genetic resources	6
Static <i>ex situ</i> conservation	6
Potential for the production of Forest Reproductive Material	7
Data sources	9
EUFGIS Information System (sites managed for the conservation of forest tree genetic resources)	9
FOREMATIS Information System (Potential for the production of Forest Reproductive Material)	10
European Atlas of Forest Tree Species	10
Recommendations	11
References	13
Annexes	15
Annex 1. Pan-European List of priority species for which conservation is monitored	15
Annex 2. Environmental zones in each country	18
Annex 3. Dynamic conservation of populations of native forest tree species (including <i>in situ</i> and dynamic <i>ex situ</i>) as genetic resources - Data presented per Country	24
Annex 4. Dynamic conservation of non-native populations of forest tree genetic resources	30
Annex 5. Potential for the production of Forest Reproductive Material	31

DISCLAIMER

Within the Forest Europe set of indicators², the proposed revised indicator 4.6 (Genetic resources) aims to support forest genetic resources (FGR) conservation strategies at the pan-European level. It is based on common standard indexes provided at national levels and comprises verifiers in order to quantify the conservation efforts and assess the conservation strategies in multiple dimensions.

These verifiers are designed to serve a specific function and, as presented here, are **not recommended** for other purposes. In particular they should not be used for:

- **Evaluating (or monitoring) priorities in the national conservation strategies.** The verifiers provide a common standard assessment of the overall achievements in FGR conservation scaling for each axis of the strategy. They must therefore be considered jointly and not independently (to improve the achievements, the countries may decide to prioritise efforts in one or the other direction);
- **Evaluating individual national strategies based on high resolution environmental zoning or specific genetic information.** In such cases, additional verifiers providing more detailed insight are needed, using the most appropriate information for the given country (e.g., using higher resolution environmental zoning or taking into account additional levels of genomic information).

² <https://foresteurope.org/sfm-criteria-indicators2/>

EXECUTIVE SUMMARY

A set of Criteria and Indicators (C&I) for sustainable forest management was adopted by the Forest Europe process as a tool to aid forest policy formulation and decision making, forest monitoring and communication. Six criteria reflect complementary aspects of sustainable forest management in the pan-European region. These are currently being assessed (2019) by a set of 34 quantitative and 11 qualitative indicators.

Indicator 4.6 is a quantitative indicator which contributes to Criterion 4 (Maintenance, conservation and appropriate enhancement of biological diversity in forest ecosystems) by focusing on the conservation and use of genetic resources. Between 2016 and 2019 the indicator was revised by a working group established by the EUFORGEN Programme, with the aim of addressing a number of shortcomings in the existing system.

The report, *Revised indicator on genetic resources (4.6) of the pan-European criteria and indicators for sustainable forest management*, addresses the reasoning behind the revision of the indicator and provides details regarding its composition and the reporting of conservation efforts linked to each of the sub-indicators.

The revised indicator comprises four sub-indicators:

1. **Dynamic conservation (*in situ* and *ex situ*) of native species populations;**
2. **Dynamic conservation (*ex situ*) of populations of non-native species;**
3. **Static *ex situ* conservation;**
4. **Forest reproductive material production;**

resulting in informative and comparable verifiers and therefore an improvement in its overall reliability, robustness and resolution. Temporal monitoring of progress made can be carried out using EUFORGEN's synthetic radar chart representation.

To ensure the effective use of the revised indicator, the working group gives a number of recommendations:

- EUFORGEN member countries should continue to implement and further develop the Pan-European strategy for genetic conservation of forest trees.
- Through the EUFORGEN Programme, member countries should work together to develop an agreed set of “minimum requirements” for static *ex situ* conservation.
- Countries should support the development of the national lists of native tree species occurring in each country.

With over twenty years of experience in FGR conservation and ten years in managing the EUFGIS information system on *in situ* conservation units of FGR in Europe, EUFORGEN can guarantee the reliability, specificity, relevance and usefulness of the revised indicator and sub-indicators, which come with a set of more precise definitions and standard scales.

INTRODUCTION

A set of Criteria and Indicators (C&I) for sustainable forest management was adopted by the Forest Europe process as a tool to aid forest policy formulation and decision making, forest monitoring and communication. Six criteria reflect complementary aspects of sustainable forest management in the pan-European region. These are currently being assessed (2019) by a set of 34 quantitative and 11 qualitative indicators³.

The quantitative indicators provide information on the current status and changes in European forests and can be used to monitor progress in sustainable forest management. Via a range of means (policies, institutions, regulatory and financial instruments, information), the changes reported in the qualitative indicators over time reflect the responses of policy-makers to challenges and opportunities related to forests and sustainable forest management.

Criterion 4 describes the “Maintenance, conservation and appropriate enhancement of biological diversity in forest ecosystems”.

It is evaluated using ten quantitative indicators and one qualitative indicator. Indicator 4.6, a quantitative indicator which focuses on genetic resources, is justified as follows: *“The conservation and use of forest genetic resources is a vital component of sustainable forest management. Genetic diversity ensures that forest trees can survive, adapt and evolve under changing environmental conditions. Genetic diversity is also needed to maintain the vitality of forests and cope with pests and diseases”* (State of Europe’s Forests 2015).

Until now, indicator 4.6 has consisted of three sub-indicators: the area managed for *in situ* conservation, the area managed for *ex situ* conservation and the area managed for seed production. European countries have been reporting the area in hectares managed for the conservation and utilisation of forest tree genetic resources and the area managed for seed production.

Reliable, informative and robust verifiers, which provide sufficient resolution, are needed in order to evaluate the current state of the indicator and its sub-indicators. However, we do not consider the assessment based on the number of hectares to provide a sufficiently infor-

³ https://www.foresteuropa.org/wp-content/uploads/2017/03/CI_4pages.pdf

mative means of evaluating the status of Forest Genetic Resources (FGR) in Europe, nor of monitoring progress towards their conservation. This is because it provides no indication of the fraction of genetic diversity conserved within each country, nor of the contribution that within-country conservation units make to the overall genetic diversity conserved at the pan-European scale. It also does not provide a sufficient measure with which to assess progress over time in the conservation of genetic diversity. Moreover, the analysis of current information reveals a lack of harmonisation among countries regarding the type of genetic resources included, due to which a meaningful comparison cannot be obtained.

In order to address the above-mentioned shortcomings in the current system, a working group has been established by EUFORGEN to revise the indicator on genetic resources conservation and use. On the basis of over twenty years of experience in FGR conservation and ten years in managing the EUFGIS information system on *in situ* conservation units of FGR in Europe, EUFORGEN guarantees that the revised indicator and sub-

indicators are reliable, specific, simple, relevant and useful. They come with a set of more precise definitions and standard scales.

It is generally recognised that using a single numeric value for each country will not result in a comprehensive assessment. We therefore propose that the indicator be composed of a set of four sub-indicators corresponding to four simple values. In addition, our synthetic radar chart representation illustrates the indicator globally, thereby allowing temporal monitoring of progress to be made per country and species, as well as at the continental level.

In order to obtain a meaningful comparison of different strategies among countries or species, and to monitor progress, the sub-indicators are expressed as ratios whenever possible; values range between 0 and 1, where 0 means no conservation activities in the area and 1 means fully achieved conservation activity in the area.

Data on three of these four sub-indicators can be retrieved retrospectively as far back as 2010 from the EUFGIS database.

REVISED INDICATOR ON GENETIC RESOURCES

The rationale behind the revised indicator 4.6 on the conservation and use of forest genetic diversity remains unchanged. However, it comprises four, rather than three, sub-indicators in order to improve reliability and specificity, and, more precisely, to capture, distinguish and represent the different components of genetic resources. This results in more informative and comparable verifiers, and therefore an improvement in the overall reliability, robustness and resolution (specificity and sensitivity) of the revised indicator.

The four sub-indicators are as follows:

1. Dynamic conservation (*in situ* and *ex situ*) of native species populations
2. Dynamic conservation (*ex situ*) of non-native species populations
3. Static *ex situ* conservation
4. Forest reproductive material production

In order for conservation efforts to be assessed and monitored, all countries will report species data in two ways: first, across species per country and, second, across countries per species at continental level.

The EUFORGEN National coordinators, via the EUFGIS Focal Points⁴, are respon-

sible for reporting conservation efforts regarding native and non-native species that occur in their respective countries. **Native species populations** are local populations of species which are officially recognised as part of the natural flora of the country and which have evolved locally through at least one generational turnover. They can be conserved *in situ*, i.e., at their place of origins, or *ex situ*, i.e., a representative sample of individuals is transplanted to another site within the country or to another country. **Non-native species populations** relevant to the purpose of this indicator are either those that were introduced from exotic species to Europe or those that are non-native in the country, which have undergone at least one generational turnover of *in situ* natural regeneration.

The reference list of priority species for which conservation is monitored is presented in Annex 1 and will be made available via the EUFGIS portal.

Dynamic conservation of populations of native forest tree species (including *in situ* and dynamic *ex situ*) as genetic resources

Comprehensive data on genetic diversity and its pattern of distribution across European forests is only available for a very limited number of species. To com-

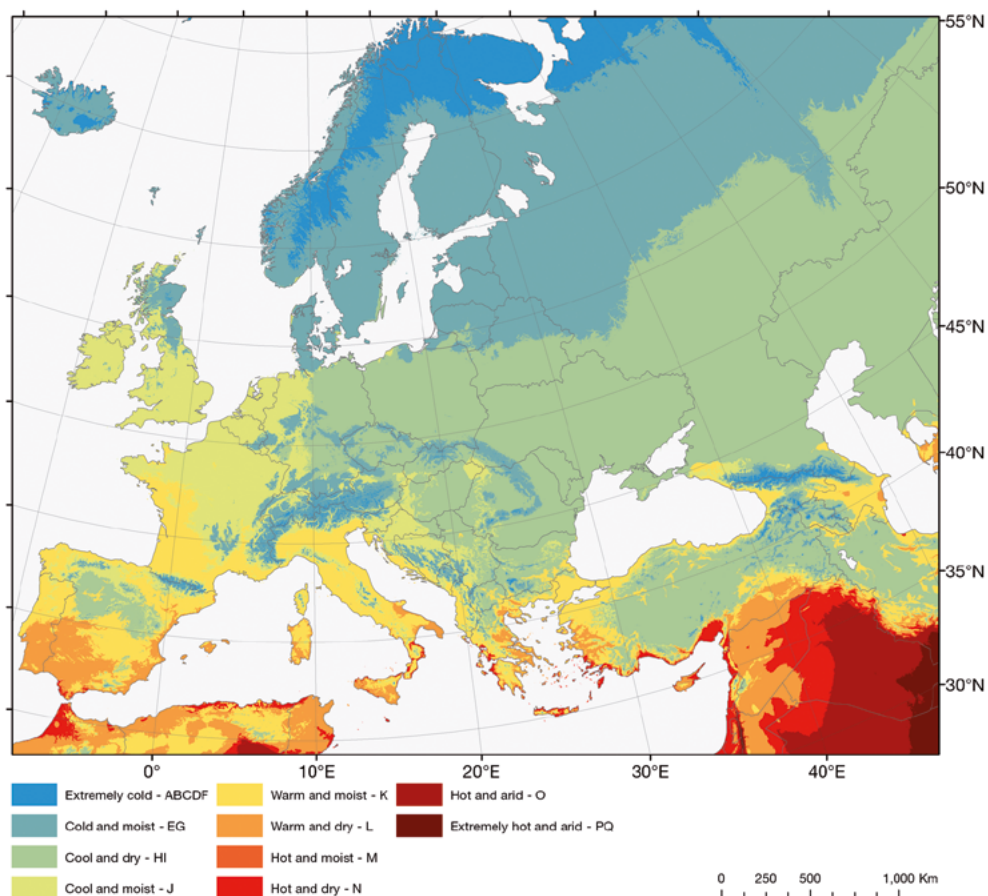
⁴ <http://portal.eufgis.org/data-providers>

compensate for this lack of knowledge, we have made the following assumptions: local adaptation is a general feature in tree populations (Savolainen *et al.*, 2007) and where native species occur naturally, their adaptive genetic diversity is likely to reflect the ecological conditions in which they grow. Efforts should therefore be made to conserve representative populations of each native species, as

well as selected non-native species and *ex situ* populations which are present in each environmental zone. This should be done by following the Pan-European strategy for genetic conservation of forest trees set out by de Vries *et al.* (2015).

To use this proxy for sub-indicators 1 and 2 (dynamic conservation) appropriately, each country has to provide

FIGURE 1. Map of environmental zones occurring in Europe following the classification from Metzger *et al.* (2013) modified by de Vries *et al.* (2015).



the number of native species and environmental ecological zones within each species distribution area, as well as information about their potential adaptive characteristics. De Vries *et al.* (2015) defined a modified classification of the environment in Europe based on Metzger *et al.* (2013). The modified classification consists of a total of eight environmental zones for Europe.

The list of environmental zones for each country is provided in Annex 2.

The *Pan-European strategy for genetic conservation of forest trees* defines a classification and assessment approach to genetic conservation activities based on political borders and environmental zones in each country. This allows each genetic conservation unit in a given country to

TABLE 1. Definitions of the verifiers related to the dynamic conservation of native populations of forest tree species as genetic resources.

Value or verifiers	Definition	Observation
Dynamic conservation effort (<i>nb_populations</i>)	total number of conserved populations in Genetic Conservation Units (GCU) in the country	This value is important for monitoring conservation activities at national level, since it is not influenced by pan-European classification and prioritisation
Species diversity index (<i>ind_species</i>)	number of species listed as target species in genetic conservation units / number of priority species occurring within the country	The index is calculated based on the priority species listed in Annex 1, occurring in the country
Ecozones diversity index (<i>ind_ecozones</i>)	number of ecozones represented in the national conservation network / number of ecozones occurring within the country* (summed over conserved species only)	The index is calculated based on the species conserved in the country and the existing environmental zones per species in the country.
Insurance index (<i>ind_insurance</i>)	number of ecozones represented in the conservation network with a minimum number of 2 units / number of ecozones occurring within the country* (summed over conserved species only)	The index is calculated based on the species conserved in GCUs in the country and the existing environmental zones in the country.

* In a first round, the number of ecozones occurring in each country will be automatically computed by overlaying species distribution maps and environmental zones. Artificial ecozones which could result from automatic GIS computation will be progressively removed based on national expertise.

be classified in terms of its membership of an environmental zone on the basis of its location on the map in Figure 1.

In order to properly assess the dynamic conservation of forest tree genetic resources derived from native species populations, countries should report four verifiers:

- Dynamic conservation effort (*nb_populations*).
- Species diversity index (*ind_species*)
- Ecozones⁵ diversity index (*ind_ecozones*).
- Insurance index (*ind_insurance*).

Retrospective data to report on this sub-indicator are available as far back as 2010 in the EUFGIS information system. An example is provided in Annex 3.

Dynamic conservation of populations of non-native forest tree species as genetic resources

Non-native populations (i.e., introduced populations that have had at least one generational turnover in natural regeneration in the country), have had little time to evolve in their current locations, even when occurring in several environmental zones. Nevertheless, these populations may have particular characteristics and contain valuable genetic resources; both local adaptation and

random genetic evolution are presumed for these populations (both evolutionary forces always co-exist, but in this short-term evolutionary timescale, we expect random evolution to have an important role and structuration of genetic diversity by ecozones not to be fully achieved). Therefore, while the conservation effort of non-native species is to be recognised, only the total number of conserved populations must be reported by each country.

Countries will report the following verifier:

- Number of dynamic conservation populations of non-native species (*nb_units_non_native*)

Retrospective data to report on this sub-indicator are available as far back as 2010.

An example is provided in Annex 4

Static *ex situ* conservation

Static *ex situ* conservation efforts will be reported as the number of collections, which include clonal archives and genebank collections meeting minimum requirements. Data will be reported for native and non-native species.

Countries will report the following verifier:

- Number of collections (including clonal archives and genebank collections meeting the minimum requirements)

⁵ “Ecozones” are in this context defined as the different environmental zones where the different species occur in each country (e.g., two species that occur in two and four environmental zones respectively represent a total of six ecozones).

To date, November 2019, it has not been possible to formulate the minimum requirements for static *ex situ* conservation. The EUFORGEN programme is undertaking a consultative process that aims to define these requirements. Until this is completed, countries will not report on static *ex situ* conservation in the framework of this indicator.

Potential for the production of Forest Reproductive Material

Forest Reproductive Material (FRM) can consist of fruits, seeds and cones, as well as all parts of plants obtained by vegetative propagation, including embryos, and plants produced from any of these. For those species that are regulated under council directive 1999/105/EC, marketable reproductive material has to come from registered basic material.

There are four categories of reproductive material according to the Basic Material from which it is derived:

- **Source-identified** FRM comes from basic material which is either a seed source or stand located within a single region of provenance, with no recognised superior qualities.
- **Selected** FRM comes from registered stands which are selected based on their superior phenotypic characteristics, e.g., better form, growth rate, health.
- **Qualified** FRM comes from designed populations (seed orchards, parents of families, clonal mixtures) or clones, where the individuals have been

phenotypically selected for their outstanding characters.

- **Tested** FRM comes from designed populations where the components have been genetically evaluated and proven to be superior. Alternatively, the superiority of the reproductive material itself may be shown through comparative testing.

Countries will report the following verifiers:

- Total number of FRM production units (for each of the 4 categories).
- Total number of species for which there is at least one FRM production unit.

Data will be reported for all species for which there are available data. In the European Union, for the 48 species listed in Annex 1 of the COUNCIL DIRECTIVE 1999/105/EC of 22 December 1999 on the marketing of forest reproductive material (cp. Annex 1), specific recording is required; for other non-listed species there may be additional ongoing recording in individual countries. These will all be reported per species.

Retrospective data to report on this sub-indicator are available as far back as 2015 in the FOREMATIS Information system, but countries have been collecting and reporting using this approach since 1999.

An example is provided in Annex 5.

DATA SOURCES

Data for populating the indicator can be obtained from existing information systems, databases and national registers. For example, information on species and country *in situ* and *ex situ* efforts can be retrieved from the EUFGIS information system, while information on forest reproductive material production is available from the FOREMATIS information system.

EUFGIS Information System (sites managed for the conservation of forest tree genetic resources)

Since the establishment of the European Information System on Forest Genetic Resources (EUFGIS) in 2010, European countries have started to follow the “pan-European minimum requirements for dynamic genetic conservation units of forest trees”⁶ for the data reported as “area managed for *in situ* conservation”.

The minimum requirements are based on the concept of dynamic conservation of genetic diversity, which emphasises the maintenance of evolutionary processes within tree populations to safeguard their potential for continu-

ous adaptation. The units entered into the EUFGIS database have a designated status as genetic conservation areas of forest trees at national level. The minimum requirements also specify a minimum size of a unit, depending on tree species and conservation objectives. The management of the units aims to maintain and enhance the long-term evolutionary potential of tree populations. This means that management measures and silvicultural techniques are applied as needed, to reduce genetic erosion and enhance adaptive processes within target tree populations.

The EUFGIS information system is regularly maintained by National Focal Points in European countries. On 3 December 2017, the EUFGIS database contained information on 3390 units and 101 tree species in 34 countries. The units contain a total of 4301 tree populations.

Since 2010, the EUFGIS information system has been used as a source of data for assessing *in situ* genetic conservation activities in Europe. The EUFORGEN programme will provide support to countries that have not entered data into EUFGIS in the form of ad-hoc training and helpdesk access.

⁶ http://portal.eufgis.org/fileadmin/templates/eufgis.org/documents/EUFGIS_Minimum_requirements.pdf

The EUFGIS information system is also a source of data for *ex situ* dynamic conservation. *Ex situ* genetic conservation units consist of stands and clone collections established with collected or multiplied genetic material.

FOREMATIS Information System (Potential for the production of Forest Reproductive Material)

The Council directive of 22 December 1999 on the marketing of forest reproductive material⁷ lays down rules for tree seed and plant stock production in the EU. In order to harmonise data across EU Member States, the EC Directorate General for Health and Food Safety (DG SANTE) developed the Forest Reproductive Material Information System (FOREMATIS)⁸, an information system on approved planted forest tree species. Released in 2016, FOREMATIS provides a search tool for forest tree breeders, forestry nursery staff, experts and the general public, functioning as a repository of Member State data of regulated planted forest tree species.

FOREMATIS collects information of approved basic material based on EU Member States' national lists. Currently the European Commission is exploring the possibility to open the database to all European tree species⁹.

It provides information on the location, origin and type of forest tree species important for the production of high quality and diverse forest reproductive material.

FOREMATIS currently (November 2019) contains information in approximately 90.000 records on 50 tree species. With the information system, EU Member States are able to manage their national lists on the Commission's website. FOREMATIS uses semantic technologies that allow it to be connected to other structured public data sources. The use of these new technologies will create a central hub for a vast amount of information on planted forest tree species in a range of domains.

European Atlas of Forest Tree Species

Since 2016 the European Commission's Joint Research Centre (JRC) maintains the European Atlas of Forest Tree Species, a comprehensive publication which presents the species distribution and suitability maps, of the main European forest tree species.

The atlas is regularly maintained and new chorological maps are regularly produced¹⁰.

Some of these maps are based on previous work of the EUFORGEN programme. The Atlas will be used as primary source of information on species chorology.

⁷ <https://eur-lex.europa.eu/legal-content/EN/ALL/?uri=CELEX%3A31999L0105>

⁸ <https://ec.europa.eu/forematiss/>

⁹ Member countries of the OECD Forest Seed and Plant Scheme have been invited to test the system.

¹⁰ <https://www.sciencedirect.com/science/article/pii/S2352340917301981?via%3Dihub>

RECOMMENDATIONS

- EUFORGEN member countries should continue to implement and further develop the Pan-European strategy for genetic conservation of forest trees.
- Through the EUFORGEN Programme, member countries should work together to develop an agreed set of “minimum requirements” for static *ex situ* conservation.
- Countries should support Botanic Gardens Conservation International (BGCI) via its initiative “GlobalTreeSearch”¹¹ in the development of the national lists of native tree species occurring in each country.

¹¹ https://tools.bgci.org/global_tree_search.php

REFERENCES

- de Vries, S.M.G., Alan, M., Bozzano, M., Burianek, V., Collin, E., Cottrell, J., Ivankovic, M., Kelleher, C.T., Koskela, J., Rotach, P., Vietto, L. & Yrjänä, L. 2015. Pan-European strategy for genetic conservation of forest trees and establishment of a core network of dynamic conservation units. European Forest Genetic Resources Programme (EUFORGEN), Bioversity International, Rome, Italy. 54 p.
- FOREST EUROPE 2015. State of Europe's Forests 2015. 314 p.
- Metzger, M.J., Bunce, R.G.H., Jongman, R.H.G., Sayre, R., Trabucco, A. & Zomer, R. 2013. A high-resolution bioclimate map of the world: a unifying framework for global biodiversity research and monitoring. *Global Ecology and Biogeography*, 22(5): 630–638.
- Savolainen, O., Pyhajarvi, T. & Knurr, T. 2007. Gene flow and local adaptation in trees. *Annual Review of Ecology Evolution and Systematics*, 38: 595–619.

ANNEXES

ANNEX 1. Pan-European List of priority species for which conservation is monitored

For the assessment of the indicator 4.6, the EUFORGEN Programme has developed a list of priority species, which was compiled by merging the following species lists:

- All species listed in Annex 1 of the COUNCIL DIRECTIVE 1999/105/EC of 22 December 1999 on the marketing of forest reproductive material.
- All species already entered in the EUFGIS Information system as of November 2019.
- All tree species identified as model tree species by the species-Network that were active during Phase II and III of the Programme.
- All tree species for which JRC has developed species distribution maps¹².

When relevant, countries can submit a request to the Secretariat for species not currently listed to be added (following the standard taxonomy listed in the GlobalTreeSearch database, maintained by the Botanic Gardens Conservation International (BGCI)). The decision regarding whether the new species will be added or not will be made by the Steering Committee.

Any addition to the species list will affect the calculation of the indicators retroactively for all the countries in which the species is present. Therefore, each re-computation using the revised species list will be linked to the previous version to ensure proper comparison and to monitor real progress.

¹² <https://forest.jrc.ec.europa.eu/en/european-atlas/atlas-data-and-metadata/>

COMPILED LIST FOR GEOGRAPHICAL EUROPE:

<i>Abies alba</i> *	<i>Arbutus unedo</i>	<i>Fraxinus americana</i>
<i>Abies borisii-regis</i>	<i>Berberis vulgaris</i>	<i>Fraxinus angustifolia</i> *
<i>Abies bornmuelleriana</i>	<i>Betula pendula</i> *	<i>Fraxinus excelsior</i> *
<i>Abies cephalonica</i> *	<i>Betula pubescens</i> *	<i>Fraxinus ornus</i>
<i>Abies cilicica</i>	<i>Buxus balearica</i>	<i>Fraxinus pennsylvanica</i>
<i>Abies equi-trojani</i>	<i>Buxus sempervirens</i>	<i>Gleditsia triacanthos</i>
<i>Abies grandis</i> *	<i>Carpinus betulus</i> *	<i>Hippophae rhamnoides</i>
<i>Abies marocana</i>	<i>Carpinus orientalis</i>	<i>Ilex aquifolium</i>
<i>Abies nebrodensis</i>	<i>Carya ovata</i>	<i>Juglans nigra</i>
<i>Abies nordmanniana</i>	<i>Castanea sativa</i> *	<i>Juglans regia</i>
<i>Abies numidica</i>	<i>Cedrus atlantica</i> *	<i>Juniperus communis</i>
<i>Abies pinsapo</i> *	<i>Cedrus libani</i> *	<i>Juniperus excelsa</i>
<i>Acer campestre</i>	<i>Celtis australis</i>	<i>Juniperus foetidissima</i>
<i>Acer lobelii</i>	<i>Cornus mas</i>	<i>Juniperus oxycedrus</i>
<i>Acer monspessulanum</i>	<i>Cornus sanguinea</i>	<i>Juniperus phoenicea</i>
<i>Acer opalus</i>	<i>Corylus avellana</i>	<i>Juniperus thurifera</i>
<i>Acer platanoides</i> *	<i>Corylus colurna</i>	<i>Laburnum anagyroides</i>
<i>Acer pseudoplatanus</i> *	<i>Cotoneaster integerrimus</i>	<i>Larix decidua</i> *
<i>Acer tataricum</i>	<i>Cotoneaster melanocarpus</i>	<i>Larix kaempferi</i> *
<i>Acer trautvetteri</i>	<i>Crataegus laevigata</i>	<i>Larix sibirica</i> *
<i>Aesculus hippocastanum</i>	<i>Crataegus monogyna</i>	<i>Liquidambar orientalis</i>
<i>Ailanthus altissima</i>	<i>Crataegus rhipidophylla</i>	<i>Lonicera periclymenum</i>
<i>Alnus cordata</i>	<i>Cupressus sempervirens</i>	<i>Lonicera xylosteum</i>
<i>Alnus glutinosa</i> *	<i>Fagus orientalis</i>	<i>Malus sylvestris</i>
<i>Alnus incana</i> *	<i>Fagus sylvatica</i> *	<i>Morus alba</i>
<i>Alnus orientalis</i>	<i>Fagus taurica</i>	<i>Olea europaea</i>
<i>Alnus viridis</i>	<i>Frangula alnus</i>	<i>Ostrya carpinifolia</i>

* Species under Annex 1 of the COUNCIL DIRECTIVE 1999/105/EC of 22 December 1999 on the marketing of forest reproductive material.

<i>Phoenix theophrasti</i>	<i>Prunus avium*</i>	<i>Salix alba</i>
<i>Picea abies*</i>	<i>Prunus cerasifera</i>	<i>Salix caprea</i>
<i>Picea omorika</i>	<i>Prunus mahaleb</i>	<i>Salix cinerea</i>
<i>Picea orientalis</i>	<i>Prunus padus</i>	<i>Salix fragilis</i>
<i>Picea sitchensis*</i>	<i>Prunus spinosa</i>	<i>Salix myrsinifolia</i>
<i>Pinus brutia*</i>	<i>Pseudotsuga menziesii*</i>	<i>Salix pentandra</i>
<i>Pinus canariensis *</i>	<i>Pterocarya fraxinifolia</i>	<i>Salix rosmarinifolia</i>
<i>Pinus cembra*</i>	<i>Pyrus communis</i>	<i>Sambucus nigra</i>
<i>Pinus contorta*</i>	<i>Pyrus pyraster</i>	<i>Sorbus aria</i>
<i>Pinus halepensis*</i>	<i>Quercus cerris*</i>	<i>Sorbus aucuparia</i>
<i>Pinus heldreichii*</i>	<i>Quercus coccifera</i>	<i>Sorbus domestica</i>
<i>Pinus mugo</i>	<i>Quercus frainetto</i>	<i>Sorbus intermedia</i>
<i>Pinus nigra*</i>	<i>Quercus ilex*</i>	<i>Sorbus torminalis</i>
<i>Pinus peuce</i>	<i>Quercus palustris</i>	<i>Styphnolobium japonicum</i>
<i>Pinus pinaster*</i>	<i>Quercus pedunculiflora</i>	<i>Taxodium distichum</i>
<i>Pinus pinea*</i>	<i>Quercus petraea*</i>	<i>Taxus baccata</i>
<i>Pinus radiata*</i>	<i>Quercus pubescens*</i>	<i>Tilia cordata*</i>
<i>Pinus strobus</i>	<i>Quercus pyrenaica</i>	<i>Tilia platyphyllos*</i>
<i>Pinus sylvestris*</i>	<i>Quercus robur*</i>	<i>Tilia tomentosa</i>
<i>Pinus uncinata</i>	<i>Quercus rubra*</i>	<i>Ulmus foliacea</i>
<i>Pistacia atlantica</i>	<i>Quercus suber*</i>	<i>Ulmus glabra</i>
<i>Pistacia terebinthus</i>	<i>Quercus trojana</i>	<i>Ulmus laevis</i>
<i>Pistacia mutica</i>	<i>Quercus virgiliana</i>	<i>Ulmus minor</i>
<i>Platanus orientalis</i>	<i>Quercus virginiana</i>	<i>Ulmus pumila</i>
<i>Populus alba*</i>	<i>Quercus vulcanica</i>	<i>Viburnum opalus</i>
<i>Populus nigra*</i>	<i>Rhamnus cathartica</i>	
<i>Populus tremula*</i>	<i>Robinia pseudoacacia*</i>	

Non-native species (i.e., introduced species that have had at least one generational turnover in natural regeneration in Europe), are also listed here.

ANNEX 2. Environmental zones in each country

Country	Environmental zone name	Environmental zone code
Albania	Extremely cold	ABCDF
	Cold and moist	EG
	Cool and dry	HI
	Cool and moist	J
	Warm and moist	K
Andorra	Extremely cold	ABCDF
	Cold and moist	EG
Armenia	Extremely cold	ABCDF
	Cold and moist	EG
	Cool and dry	HI
	Warm and moist	K
Austria	Extremely cold	ABCDF
	Cold and moist	EG
	Cool and dry	HI
	Cool and moist	J
Azerbaijan	Extremely cold	ABCDF
	Cold and moist	EG
	Cool and dry	HI
	Cool and moist	J
	Warm and moist	K
	Warm and dry	L
Belarus	Cold and moist	EG
	Cool and dry	HI
Belgium	Cold and moist	EG
	Cool and moist	J
Bosnia and Herzegovina	Extremely cold	ABCDF
	Cold and moist	EG
	Cool and dry	HI
	Cool and moist	J
	Warm and moist	K

Country	Environmental zone name	Environmental zone code
Bulgaria	Extremely cold	ABCDF
	Cold and moist	EG
	Cool and dry	HI
	Cool and moist	J
	Warm and moist	K
Croatia	Cold and moist	EG
	Cool and dry	HI
	Cool and moist	J
	Warm and moist	K
	Warm and dry	L
Cyprus	Warm and moist	K
	Warm and dry	L
	Hot and dry	N
Czech Republic	Extremely cold	ABCDF
	Cold and moist	EG
	Cool and dry	HI
Denmark	Cold and moist	EG
	Cool and dry	HI
	Cool and moist	J
Estonia	Cold and moist	EG
Finland	Extremely cold	ABCDF
	Cold and moist	EG
France	Extremely cold	ABCDF
	Cold and moist	EG
	Cool and dry	HI
	Cool and moist	J
	Warm and moist	K
Georgia	Extremely cold	ABCDF
	Cold and moist	EG
	Cool and dry	HI
	Cool and moist	J
	Warm and moist	K

Country	Environmental zone name	Environmental zone code
Germany	Extremely cold	ABCDF
	Cold and moist	EG
	Cool and dry	HI
	Cool and moist	J
Greece	Extremely cold	ABCDF
	Cold and moist	EG
	Cool and dry	HI
	Cool and moist	J
	Warm and moist	K
	Warm and dry	L
	Hot and dry	N
Hungary	Cold and moist	EG
	Cool and dry	HI
	Cool and moist	J
Iceland	Extremely cold	ABCDF
	Cold and moist	EG
Ireland	Cold and moist	EG
	Cool and moist	J
Italy	Extremely cold	ABCDF
	Cold and moist	EG
	Cool and dry	HI
	Cool and moist	J
	Warm and moist	K
	Warm and dry	L
	Hot and dry	N
Latvia	Cold and moist	EG
Liechtenstein	Cold and moist	EG
	Cool and moist	J
Lithuania	Cold and moist	EG
	Cool and dry	HI
Luxembourg	Cold and moist	EG
	Cool and moist	J

Country	Environmental zone name	Environmental zone code
Malta	Hot and dry	N
Moldova	Cool and dry	HI
Montenegro	Extremely cold	ABCDF
	Cold and moist	EG
	Cool and moist	J
	Warm and moist	K
Netherlands	Cool and moist	J
North Macedonia	Extremely cold	ABCDF
	Cold and moist	EG
	Cool and dry	HI
	Cool and moist	J
	Warm and moist	K
Norway	Extremely cold	ABCDF
	Cold and moist	EG
	Cool and moist	J
Poland	Extremely cold	ABCDF
	Cold and moist	EG
	Cool and dry	HI
	Cool and moist	J
Portugal	Cool and dry	HI
	Cool and moist	J
	Warm and moist	K
	Warm and dry	L
	Hot and dry	N
Romania	Extremely cold	ABCDF
	Cold and moist	EG
	Cool and dry	HI
	Cool and moist	J
Russia	Extremely cold	ABCDF
	Cold and moist	EG
	Cool and dry	HI
	Cool and moist	J
	Warm and moist	K

Country	Environmental zone name	Environmental zone code
Serbia	Extremely cold	ABCDF
	Cold and moist	EG
	Cool and dry	HI
	Cool and moist	J
	Warm and moist	K
Slovakia	Extremely cold	ABCDF
	Cold and moist	EG
	Cool and dry	HI
	Cool and moist	J
Slovenia	Extremely cold	ABCDF
	Cold and moist	EG
	Cool and dry	HI
	Cool and moist	J
	Warm and moist	K
Spain	Extremely cold	ABCDF
	Cold and moist	EG
	Cool and dry	HI
	Cool and moist	J
	Warm and moist	K
	Warm and dry	L
	Hot and moist	M
	Hot and dry	N
Sweden	Extremely cold	ABCDF
	Cold and moist	EG
	Cool and dry	HI
Switzerland	Extremely cold	ABCDF
	Cold and moist	EG
	Cool and dry	HI
	Cool and moist	J

Country	Environmental zone name	Environmental zone code
Turkey	Extremely cold	ABCDF
	Cold and moist	EG
	Cool and dry	HI
	Cool and moist	J
	Warm and moist	K
	Warm and dry	L
	Hot and dry	N
Ukraine	Extremely cold	ABCDF
	Cold and moist	EG
	Cool and dry	HI
	Cool and moist	J
United Kingdom	Extremely cold	ABCDF
	Cold and moist	EG
	Cool and moist	J

ANNEX 3. Dynamic conservation of populations of native forest tree species (including *in situ* and dynamic ex situ) as genetic resources - Data presented per Country

TABLE 2. Numerical visualisation: Dynamic conservation effort, Species diversity index, Ecozone diversity index, and Insurance index. (Source EUFGIS - November 2019).

Testing Countries	Dynamic conservation effort				Species diversity index
	Total number of conserved populations in Genetic Conservation Units (GCU) in the country	Number of species occurring within the country (Based on the Pan-European List of priority species, Annex 1)	Number of ecozones per country	Number of target species in GCUs (i.e., conserved species)	Number of species listed as target species in genetic conservation units/ number of species occurring within the country
Denmark	218	44	3	21	0.477
Estonia	10	36	1	3	0.083
Finland	63	33	2	10	0.303
France	101	94	5	10	0.106
Iceland	1	3	2	1	0.333
Italy	222	104	7	32	0.308
Norway	38	23	3	10	0.435
Poland	537	63	4	23	0.365
Slovenia	39	72	5	22	0.306
Spain	308	80	8	17	0.213

(Table 2 continued)

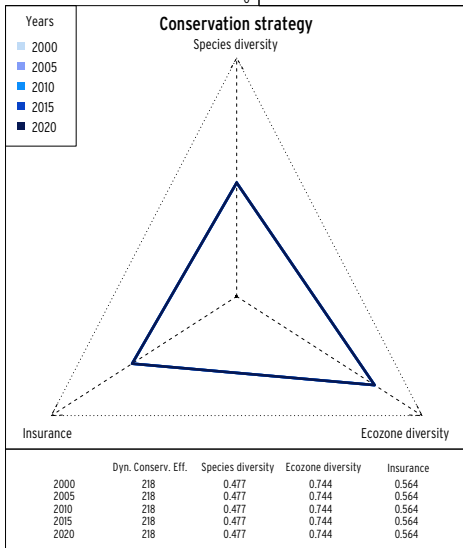
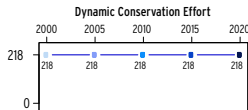
			Ecozone diversity index	Insurance index
Number of ecozones occurring within the country (summed over all conserved species)	Number of ecozones in GCUs	Number of ecozones conserved within a minimum number of 2 GCUs	Number of ecozones represented in the national conservation network /number of ecozones occurring within the country (summed over conserved species only)	Number of ecozones represented in the conservation network with a minimum number of 2 units/number of ecozones occurring within the country (summed over conserved species only)
39	29	22	0.744	0.564
3	3	2	1	0.667
14	14	12	1	0.857
37	19	11	0.514	0.297
2	1	0	0.5	0
129	60	38	0.465	0.295
20	12	11	0.6	0.55
63	39	33	0.619	0.524
56	27	9	0.482	0.161
75	59	51	0.787	0.680

TABLE 3. Graphical visualisation per country: Scatter plot of Dynamic conservation effort and Radar chart of Species diversity index, Ecozone diversity index, and Insurance index. The numeric values are provided in the table below.

(Source EUFGIS - November 2019).

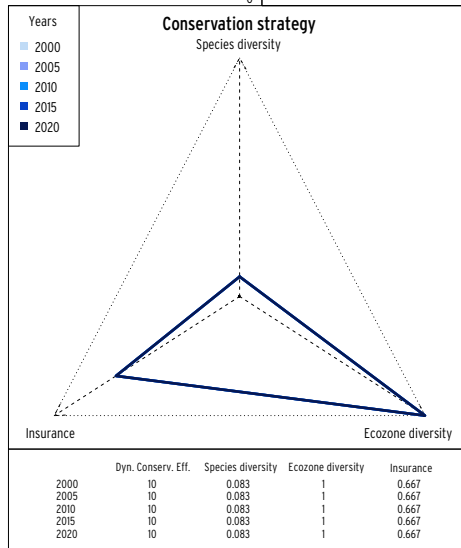
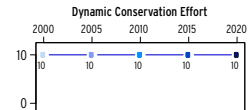
Denmark

Dynamic conservation of populations of native forest tree species as genetic resources



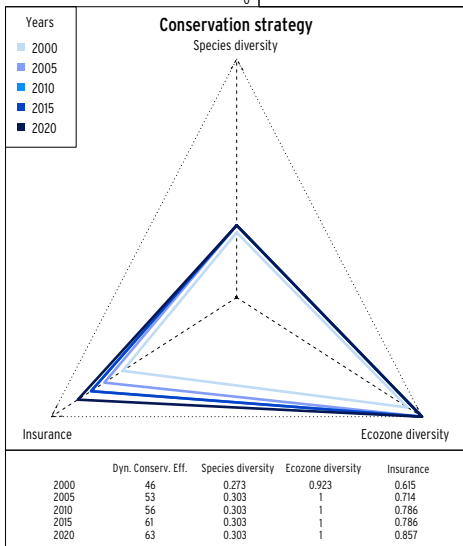
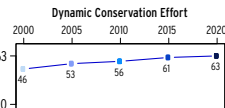
Estonia

Dynamic conservation of populations of native forest tree species as genetic resources



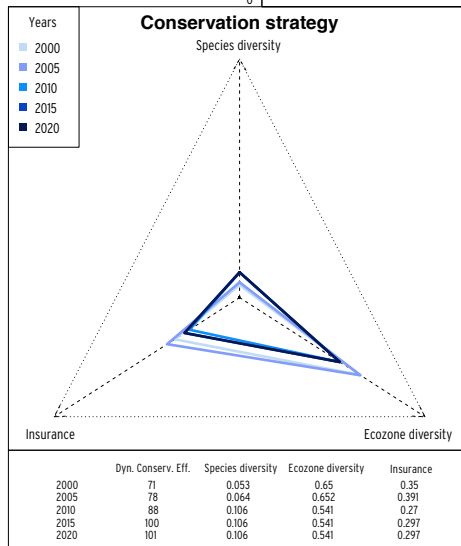
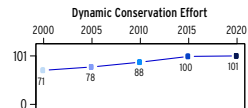
Finland

Dynamic conservation of populations of native forest tree species as genetic resources



France

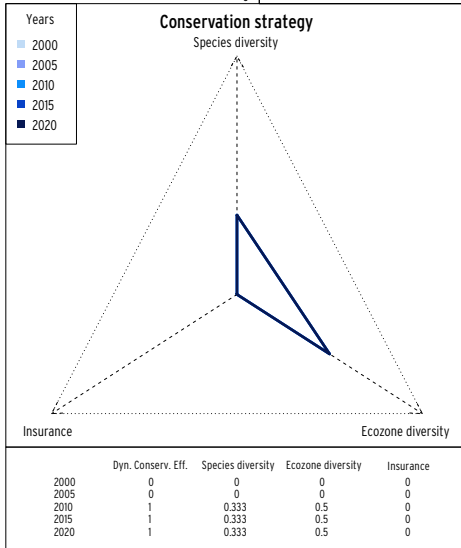
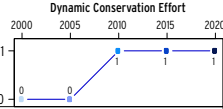
Dynamic conservation of populations of native forest tree species as genetic resources



(Table3. continued)

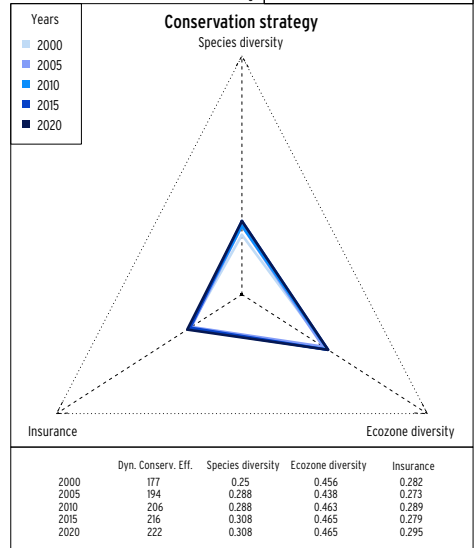
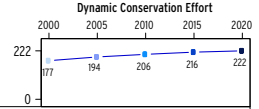
Iceland

Dynamic conservation of populations of native forest tree species as genetic resources



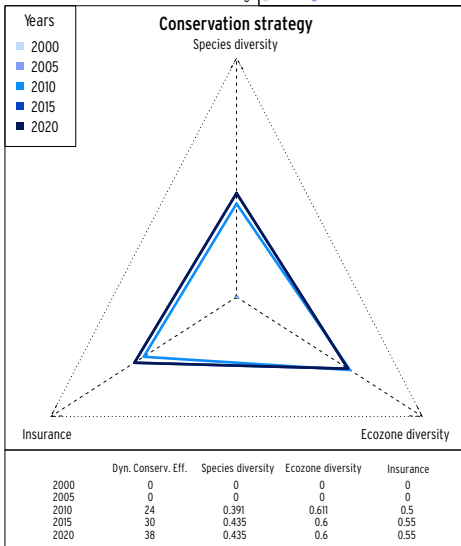
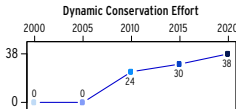
Italy

Dynamic conservation of populations of native forest tree species as genetic resources



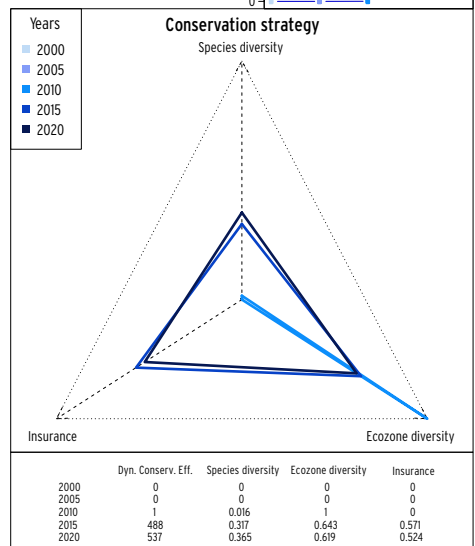
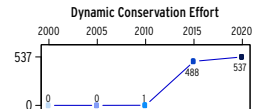
Norway

Dynamic conservation of populations of native forest tree species as genetic resources



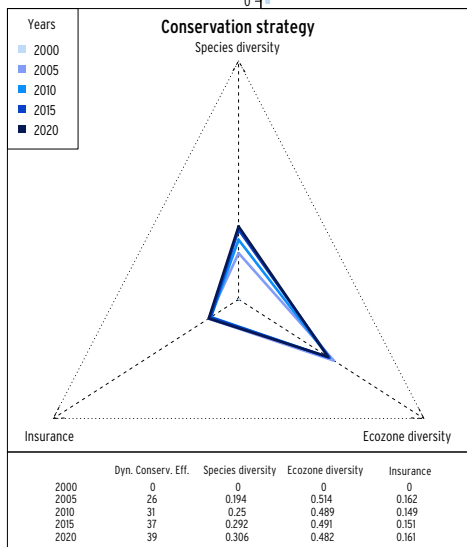
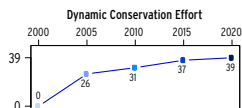
Poland

Dynamic conservation of populations of native forest tree species as genetic resources



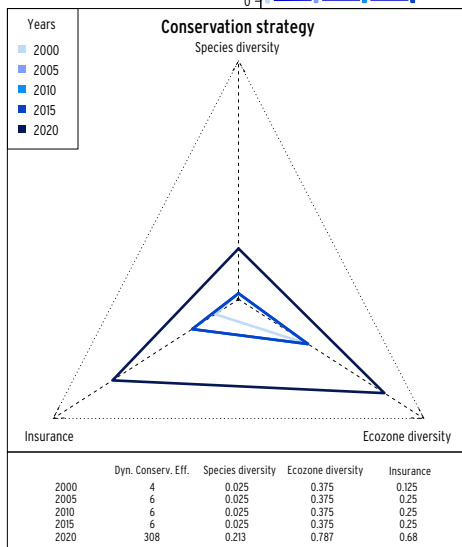
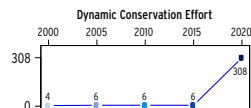
Slovenia

Dynamic conservation of populations of native forest tree species as genetic resources



Spain

Dynamic conservation of populations of native forest tree species as genetic resources

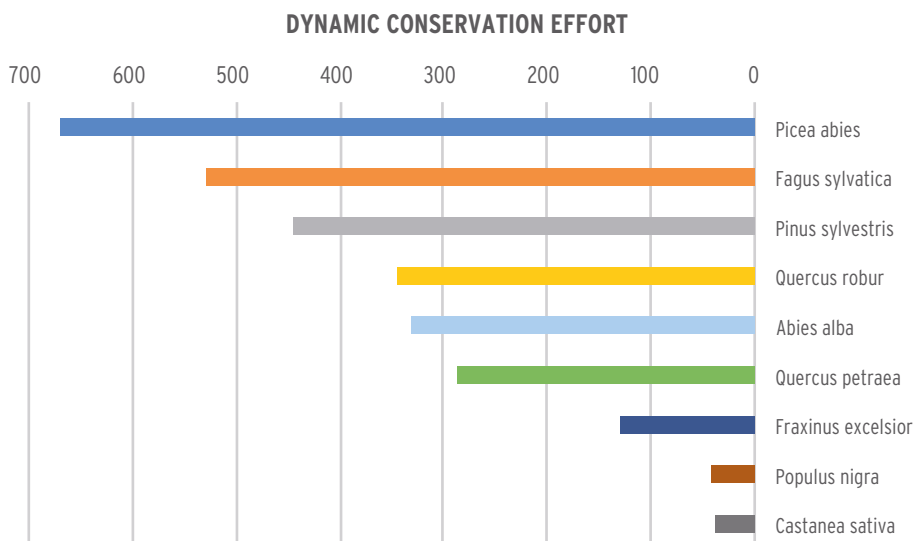
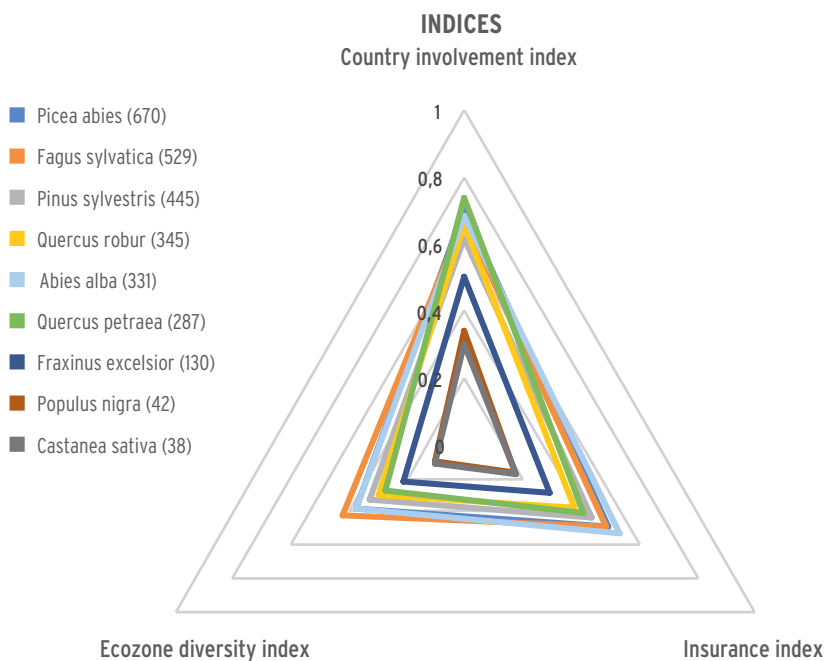


DATA PRESENTED PER NATIVE SPECIES AT A PAN EUROPEAN LEVEL

TABLE 4. Data presented per species at a pan European level - numerical visualisation: Dynamic conservation effort, Country involvement index (n° of countries where the species is conserved/ n° of countries where the species is occurring), Ecozone diversity index, and Insurance index. (Source EUFGIS - November 2019).

Species name	Dynamic conservation effort	Country involvement	Ecozone diversity index	Insurance index
Abies alba	331	0.682	0.534	0.379
Castanea sativa	38	0.300	0.176	0.108
Fagus sylvatica	529	0.677	0.489	0.420
Fraxinus excelsior	130	0.500	0.291	0.214
Picea abies	670	0.704	0.494	0.38
Pinus sylvestris	445	0.618	0.436	0.330
Populus nigra	42	0.343	0.172	0.101
Quercus petraea	287	0.735	0.408	0.276
Quercus robur	345	0.658	0.376	0.297

FIGURE 2. Data presented per species at a pan European level - graphical visualisation: Histogram of Dynamic conservation effort and Radar chart of Country involvement index, Ecozone diversity index, and Insurance index for nine European forest tree species. (Source EUFGIS - November 2019).



ANNEX 4. Dynamic conservation of non-native populations of forest tree genetic resources

TABLE 5. Source EUFGIS - November 2019.

Testing Countries	Number of non-native species occurring	Number of non-native species conserved	Number of dynamic conserved population of non-native species
Denmark	19	2	3
Estonia	4	0	0
Finland	30	0	0
France	28	0	0
Iceland	12	0	0
Italy	14	3	6
Norway	8	0	0
Poland	28	6	79
Slovenia	16	0	0
Spain	15	0	0

ANNEX 5. Potential for the production of Forest Reproductive Material

TABLE 6. Source FOREMATIS when applicable - November 2019.

Testing Countries	Total number of FRM production units (for all 4 categories combined)	Total number of species for which there is at least 1 FRM production unit
Denmark	314	35
Estonia	175	11
Finland	351	13
France	1,656	55
Iceland	NA	NA
Italy	897	36
Norway	67	19
Poland	29,141	38
Slovenia	238	38
Spain	8,328	58

NA: not available

