

The University of Maine

DigitalCommons@UMaine

Maine Town Documents

Maine Government Documents

2017

Town of Corinth Maine Annual Report 2017

Corinth, Me.

Follow this and additional works at: <https://digitalcommons.library.umaine.edu/towndocs>

This Town Report is brought to you for free and open access by DigitalCommons@UMaine. It has been accepted for inclusion in Maine Town Documents by an authorized administrator of DigitalCommons@UMaine. For more information, please contact um.library.technical.services@maine.edu.

Town of **CORINTH**



2016-2017 Town Report



Co-DEDICATION

*To show appreciation to one
of our caring citizens, we
dedicate the 2016-2017
Annual Town Report to*

Dorothy L. Marsh

Dorothy L. Marsh was born October 29, 1927 in Charleston, Maine, the only child of Elmer & Ada Libby. She was a 1945 graduate of Higgins Classical Institute. She married Henry Marsh October 30, 1946 and they settled on the east side of town on the Marsh Road at the Gerry homestead. They had two children, a daughter Gloria and a son Gerry. She has 3 grandchildren and 5 great grandchildren. Dorothy began teaching at the age of 17, right out of high school. She taught school in Atkinson, Glenburn, Corinth and Bangor. She received her Bachelor's Degree in 1960, her Master's in 1963 along with her certification for Elementary Guidance. She retired with over 40 years in education and still would like to go back to teaching today. Her parents transported students and she started helping them during her senior year of high school. She and Henry purchased a 1947 van and started transporting students here in Corinth until 1959. They also owned a large dairy farm on the Marsh Road, so this bus route was an added "career" to Dorothy's life. She would work on the farm, pick up students, teach all day and then bus those students home. She has always been a very hard worker and a dedicated teacher who gained a lot of respect from her students. One thing for sure, you always learned in her classes. To this day, Dot keeps in contact with many of her students and enjoys their friendship. She is always interested in what is happening in our School District. Education is an important factor in her life!!

Dorothy cares deeply about her Town and she served as a Cemetery Trustee for several years. She has faithfully attended the annual Town Meetings, only missing 3 since moving to East Corinth in 1946.

Thank you, Dorothy, for your commitment to Education and to our Community!



Co-DEDICATION

*To show appreciation to one
of our caring citizens, we
dedicate the 2016-2017
Annual Town Report to*

Keith O. Craig

Keith O. Craig was born to Cleo and Lillian (Robinson) Craig on Jan. 8, 1945, one of 6 children. He graduated from East Corinth Academy in 1962. After graduation Keith enlisted in the Army Reserves and was assigned to the 946 Transportation unit in Dexter and he served for 6 years. He began doing carpenter work at age 13 with his father and continued until his father retired.

Keith married Nancy Hansen on June 25, 1977. They have 2 sons, Michael Hansen and his son Jacob, Shawn Craig, wife Cassie and granddaughter Ryleigh. Keith enjoys gardening and hunting having successfully been on 2 moose hunts.

Keith joined the Corinth Fire Department in 1975. Keith has been one of the most active members of the Department since it was organized in 1950. Keith served as President of the Firefighters Benefit Association for 21 years and as Vice President for 4 years. Keith was promoted to Lieutenant in 1990, Captain in 1994, Assistant Fire Chief in 1997 and to Safety Chief in 2012. Keith was awarded Firefighter of the Year honors in 2007 and 2012; Keith was awarded Commendations for Bravery in 2006 and 2015. Keith was named a Lifetime Member of the Firefighters Benefit Association in 2000. During his 41 years Keith instructed many new Firefighters in FD operations and safety and all of the current officers of the Department were trained by Keith. Keith retired from the Corinth Fire Department in 2016 and his expertise and dedication is greatly missed.

Keith also volunteered on many town projects over the years including building the creative playground, working on the Covered Bridge, building shelves in the Town Office and Building the Annex to the Fire Station in 1977.

TABLE OF CONTENTS

Book Dedications.....	Inside Front Cover & 1
Table of Contents.....	2
Municipal Calendar	3
Town Directory.....	4
Town Officers & Officials.....	5
Town Manager’s Letter.....	7
Assessor’s Report.....	8
Town Clerk’s Report.....	9
Animal Control & Atkins Library Info.....	10
Atkins Memorial Library Reports.....	11
Cemetery Report & Info.....	12
CPSWF & Historical Society Letters.....	14
Code Enforcement & Planning Board.....	15
Fire Chief’s Report.....	16
Fire Warden & Elsie Junkins Reports.....	17
Recreation Committee & Summer Rec Letters.....	18
2016 Audit Report.....	19
Amounts Proposed at 2017 Town Meeting.....	25
2016 Real Estate & Personal Property Taxes.....	26
Warrant for Annual Meeting.....	Center Section
Unpaid 2016 Taxes.....	81
Unpaid 2015 Tax Liens.....	89
Unpaid Personal Property Taxes.....	92
Supplements & Abatements, Tax Collector’s Report, Fire Equipment & Tax Acquired Property.....	95
General Government 2016.....	96
Special Assessments.....	107
Trust Funds Activity 2016.....	108

MUNICIPAL CALENDAR

2017

S	M	T	W	T	F	S	S	M	T	W	T	F	S	S	M	T	W	T	F	S	S	M	T	W	T	F	S		
JANUARY							FEBRUARY							MARCH							APRIL								
1	2	3	4	S	6	7			1	S	3	4			1	S	3	4	2	3	4	5	6	7	8				
8	L	10	P	12	13	14	5	6	7	P	9	10	11	5	6	7	P	9	10	11	9	L	11	P	S	14	15		
15	16	F	18	S	20	21	12	L	14	15	S	17	18	12	L	14	15	S	17	18	16	17	F	19	20	21	22		
22	L	24	25	26	27	28	19	20	F	22	23	24	25	19	20	21	22	23	24	25	13	L	25	26	S	28	29		
29	30	31					26	27	28					26	L	28	29	S	31	30									
MAY							JUNE							JULY							AUGUST								
	1	2	3	4	5	6			1	2	3						1			1	2	S	4	5					
7	L	9	P	S	12	13	4	5	6	7	S	9	10	2	3	4	5	S	7	8	6	7	8	P	10	11	12		
14	15	F	17	18	19	20	11	L	13	14	15	16	17	9	L	11	P	13	14	15	13	L	F	16	S	18	19		
21	L	23	24	S	26	27	18	19	F	21	S	23	24	16	17	F	19	S	21	22	20	21	22	23	24	25	26		
28	29	30	31				25	L	27	28	29	30	23	L	25	26	27	28	29	27	L	29	30	S					
														30	31														
SEPTEMBER							OCTOBER							NOVEMBER							DECEMBER								
					1	2	1	2	3	4	5	6	7						1	2	3	4	3	4	5	6	S	8	9
3	4	5	6	7	8	9	8	L	10	P	S	13	14	5	6	7	P	S	10	11	10	L	12	P	14	15	16		
10	L	12	P	S	15	16	15	16	F	18	19	20	21	12	L	14	15	16	17	18	17	18	F	20	S	22	23		
17	18	F	20	21	22	23	22	L	24	25	S	27	28	19	20	F	22	S	24	25	24	L	26	27	28	29	30		
24	L	26	27	S	29	30	29	30	31					26	L	28	29	30	31										

2018

S	M	T	W	T	F	S	S	M	T	W	T	F	S	S	M	T	W	T	F	S	S	M	T	W	T	F	S	
JANUARY							FEBRUARY							MARCH							APRIL							
	1	2	3	S	5	6					S	2	3						S	2	3	1	2	3	4	5	6	7
7	L	9	P	11	12	13	4	5	6	7	8	9	10	4	5	6	7	8	9	10	8	L	10	11	S	13	14	
14	15	F	17	S	19	20	11	L	13	14	S	16	17	11	L	13	14	S	16	17	15	16	F	18	19	20	21	
21	L	23	24	25	26	27	18	19	F	21	22	23	24	1	19	20	21	22	23	24	22	L	24	25	S	27	28	
28	29	30	31				25	L	27	28				25	L	27	28	S	30	31	29	30						

L – American Legion P – Planning Board F – Fire Meeting S – Selectpersons

Town Office Hours

285-3271

Tuesday – Friday 7:30 AM – 6 PM

Code Enforcement / Local Plumbing Inspector

285-3271

Wednesdays 4 PM – 6 PM

Animal Control Officer – Dustin Sirabella

478-9931 or 379-2776

Atkins Memorial Library

285-7226

Thursday 12:30 PM – 6 PM

CPSWF Transfer Station Hours

285-7630

Wednesday, Friday & Saturday 8 AM – 4 PM

MUNICIPAL DIRECTORY

www.townofcorinth.com

corinthto@gmail.com

Town Office	285-3271	CPSWF	285-7630
Town Office FAX	285-7529	Post Office	285-3316
Town Manager	924-4057	Central Comm. Elem Schl	285-0325
CEO / LPI	285-3271	Central Middle Schl	285-3177
Fire Department	285-3303	Central High Schl	285-3326
Fire Emergency	911	Rhonda Speary, Supt	285-3334
Ambulance	911	Sheriff (non-emerg)	947-4585
Atkins Mem.Library	285-7226	Animal Control	379-2776 or 478-9931

CORINTH'S REPRESENTATIVE TO THE MAINE STATE LEGISLATURE

(Term exp. December 5, 2018)

State Representative: Robert S. Duchesne

Home Mailing Address: 478 Beechwood Avenue
Old Town, ME 04468

Residence Telephone: (207) 827-3782

Business Telephone: (207) 827-3782

E-Mail: Bob.Duchesne@legislature.maine.gov

House website: <http://www.maine.gov/legis/house/hsebios/duchrs.htm>

Capitol Address: House of Representatives
2 State House Station
Augusta, ME 04333-0002

State House Telephone: (207) 287-1400 (voice)

State House Message Phone 1-800-423-2900

State House TTY Line: (207) 287-4469 (TTY)

Maine Legislative Internet Web Site - <http://www.maine.gov/legis/house>

TOWN OFFICERS

SELECTPERSONS, ASSESSORS & OVERSEERS OF THE POOR

David Dunfee - Chairperson	Term expires 2018
R. Stanley Bean – Co-Chairperson	Term expires 2018
Terri Jane Casavant	Term expires 2017
Charlene Chesley	Term expires 2019
Matthew Lassell	Term expires 2019

TOWN OFFICIALS

TOWN MANAGER, TOWN CLERK & TREASURER

Travis Gould

ASSESSOR'S AGENT

Travis Gould

TAX COLLECTOR

REGISTRAR OF VOTERS, DEPUTY TOWN CLERK, DEPUTY TREASURER & NOTARY PUBLIC

Carolyn D. Chambers

DEPUTY CLERK, DEPUTY REG OF VOTERS, DEPUTY TREASURER, DEPUTY TAX COLLECTOR & NOTARY PUBLIC

Donna M. McEwen

DEPUTY CLERK & DEPUTY REGISTRAR OF VOTERS & NOTARY PUBLIC

Sara Torbett

DIRECTORS OF MSAD / RSU #64

James Connolly	Term expires 2017
Jamie Dunfee	Term expires 2018
Anne Kenneson	Term expires 2018
Wanda St Peter	Term expires 2019
Theresa Voisine	Term expires 2017

**FIRE DEPARTMENT
Officer's 2016**

Title & Name	Radio #	Serving Since
Fire Chief Scott Bragdon	200	1989
Assistant Fire Chief Jeff Bragdon	20-01	1991
Assistant Fire Chief Mark Roy	20-02	1997
Captain Randy Crooker	20-03	1990
Captain Stan Grass	20-04	2005
Lieutenant Brad Strout	20-06	1996
Lieutenant Chad Crooker	20-05	2005
Safety Chief Tim Mooers	20-07	2014

TOWN FIRE WARDEN

Scott Bragdon

HEALTH OFFICER

Carl Dow

PLUMBING INSPECTOR & CODE ENFORCEMENT OFFICER

Carl Dow - CEO

BOARD OF APPEALS

David Craig	Term expires 2017
Willie Furge	Term expires 2018
Tamatha Haney	Term expires 2019
Robert Wiseman	Term expires 2020
Glenn Bouquillon - Alternate	Term expires 2017

BUDGET COMMITTEE

Russell Broad	Term expires 2020
George Buswell	Term expires 2018
*Anthony Smen	Term expires 2019
Jeffrey Spinney	Term expires 2019
Robert Wiseman	Term expires 2020
Ken Mitchell Sr - Alternate	Term expires 2019
Philip Cadieux	Term expires 2019

* - Resigned



Town of Corinth
PO Box 309
31 Exeter Road
Corinth, Maine 04427
*(207) 285-3271 * (207) 285-7529 fax*

Travis Gould
Town Manager

To the Officers and Citizens of Corinth,

Town Meeting is quickly approaching as we once again gather reports and information to put together the Annual Town Report to present to our Residents.

I would like to take this opportunity to thank the Select Board, Office Staff, Code Enforcement Officer, Fire Chief and the citizens of Corinth, for all of their hard work and support.

The Town's financial condition remains good with no outstanding debts and a fairly substantial cash balance. In 2016 we did not have to borrow money to operate.

We accomplished a good deal of work on our roads during 2016. Culverts were replaced on the Puddledock Road as well as 4 large 4-foot culverts on the Grant Road, Hudson Hill Road, and McCard Road. A good deal of money was saved by doing these replacements during the dry season we had last summer.

We also repaved 2.65 miles on the Tate Road and 1.6 miles on the White Schoolhouse Road. There is more work planned for this coming summer.

The Recreation Committee has purchased new playground equipment that will be placed in the right rear area of the Park in order to provide a place away from the parking lot for the smaller children to play. This will also give them a safe place to play while there are ball games going on in the park.

Our quarterly Newsletter is generating more interest as people get a chance to see what it offers. It gives us the opportunity to provide a good deal of information at intervals throughout the year and try to keep everyone up to date on what is going on in Town, as well as a place to recognize and thank all of those who volunteer their time to make our Town a better place to live. Please be sure to let us know if there is something that you would like to see in its pages.

Please come to Town Meeting, remember it is your Annual Meeting where you decide the outcome of the 2017 Annual Budget.

Thank you again for your continued support,

Travis Gould
Town Manager

2016 ASSESSOR'S REPORT
Local Valuation of Real Estate

Land Valuation	\$ 37,063,550	
Building Valuation	<u>85,118,690</u>	
Total Assessed Valuation of Taxable Real Estate		\$122,182,240.00

Local Valuation of Personal Property

Machinery & Equipment	\$ 2,669,522	
All Other Personal Property	<u>722,043</u>	
Total Personal Property		\$ 3,391,565.00
Total Real Estate & Personal Property		\$125,573,805.00
Tax Rate (mils)		<u>.01570</u>
Total Taxes Raised		\$ 1,971,508.74

Computation of Assessment

Town Appropriation	\$ 1,339,712.00	
School Appropriation	1,472,309.94	
County Tax	181,189.03	
Overlay	<u>38,601.39</u>	
Total Assessment		\$3,031,812.36
State Revenue Sharing		- 80,000.00
Homestead Reimbursement		- 93,799.49
BETE Reimbursement		- 48,084.63
Other Revenue		<u>- 838,419.50</u>
Total Tax Commitment		\$1,971,508.74

Property Exempt from Taxation

Municipal Property	\$17,087,220	
Religious Institutions	453,170	
Benevolent & Charitable	742,730	
Veterans	<u>576,000</u>	
Total Exemptions		\$18,859,120.00
Total Value of Exempt Property at .01570		\$ 296,088.18

New Values for 2016

New 8-Family Dwellings	\$ 1,053,000.00
Mobile Homes	\$ 348,500.00

Tree Growth

3,840.11 Acres	Taxable Value	\$ 576,676.00
----------------	---------------	---------------

Farm Land

231 Acres	Taxable Value	\$ 36,872.00
-----------	---------------	--------------

TOWN CLERK'S REPORT 2016

Resident	Age	Date of Death	Location
Bickford, Terence G	68	06/12/2016	Corinth
Brown, Shane F	54	04/23/2016	Corinth
Bullock, Eugene G	64	07/31/2016	Bangor
Caverly, Janice M	78	08/24/2016	Bangor
Cookson, Lilla	95	09/18/2016	Corinth
Cousins, Norman E	85	03/12/2016	Corinth
Doyle, Jennifer D	37	10/12/2016	Bangor
Fugel, Katie Anne	12	05/10/2016	Bangor
Godin, Maurice	72	05/15/2016	Corinth
Grindle, Mary E	73	06/26/2016	Bangor
Hart, Hazel M	71	06/20/2016	Corinth
Hathaway, William A	63	05/26/2016	Corinth
Landry, Pauline M	85	01/09/2016	Dover-Foxcroft
McPherson, Madeline D	92	05/21/2016	Bangor
Mueller, Brenda J	66	05/13/2016	Corinth
Peavey, Leota S	88	09/15/2016	Bangor
Pineo, Larry N	76	01/12/2016	Bangor
Smith, Andrew J	50	03/31/2016	Corinth
Smith, William J	90	02/27/2016	Corinth
Stevens, Carolyn M	77	04/16/2016	Corinth
Thompson, Ruth A	91	03/26/2016	Bangor
Tompkins, Arthur C	83	10/05/2016	Corinth
Wadleigh, Louisa F	84	12/30/2016	Bangor
Welch, Elizabeth	94	06/25/2016	Brewer
Whitney, Daryle M	56	06/16/2016	Corinth

Total number of Deaths - 2016	25
Total number of Marriages - 2016	16
Total number of Births - 2016	30

Certified Copies of vital statistic records may be obtained at the town office for a fee of \$15.00 for the first copy and \$6.00 for each additional copy purchased at the same time. Vital records can ONLY be issued to certain people, THIS IS A LAW. Proper identification and a written form is required to obtain any vital records.

Dogs six months old and over are required by State Law to be registered annually. New dogs older than 6 months must be registered within 10 days of ownership. Fees are \$6.00 per dog if they are spayed or neutered and \$11.00 of unaltered. Kennel licenses are \$42.00 for every 10 dogs. Dogs licensed after January 31st will be charged a \$25.00 late fee per dog.

Animal Control Officer

I would like to take this opportunity to introduce myself; I am your new Animal Control Officer (ACO). My Name is Dustin Sirabella; I am a student at the University of Maine in Orono, majoring in Accounting and Finance. I live on a farm, and raise horses and dogs, I have always been surrounded by animals and care deeply for their well-being.

I want to assure you that you will continue to receive the same quality of service and response that you are accustomed to. Noel Sirabella, your previous ACO, will be my deputy, and will assist when needed

I can be contacted @:

207-379-2776 Home

207-478-9931 Dustin's Cell

207-478-4220 Noel's Cell



Atkins Memorial Library

Atkins Memorial Library is directed by Christina Bean and Brittany Crooker.


Our library is open on Thursday's from 12:30 - 6:00

Our telephone number is 285-7226.

We have a lot of families who regularly use the library, and are always excited to welcome new ones! Our Library is here for all to use – please stop in and see us.

We held a yard sale last summer during the town yard sale and made \$123.36 which we used to buy some books and supplies for the library. We also still hold a pass for 4 to the Maine Discovery Museum. It is recommended that you call ahead to make sure it is available for the date you would like to use it.

Please watch the Town's quarterly Newsletter for upcoming activities, and always feel free to call the Library to ask about upcoming events!



Atkins Memorial Library

Account Balances

As of 12/31/2016

Bank Accounts

Cert of Deposit	12,874.45
Checking	594.98
Savings	2,597.86
Petty Cash Account	<u>14.26</u>
OVERALL TOTAL	16,081.55

Income and Expenses

INCOME

Div. Income	104.30
Div. Income: AT&T	1,188.12
Div. Income: Century Link	28.08
Div. Income: Columbia Funds	8.94
Div. Income: Comcast	99.99
Div. Income: Frontier	16.00
Div. Income: MEMIC	53.45
Div. Income: Verizon	<u>365.89</u>
TOTAL Div. Income	1,864.77
Fine Income / Interest Inc	26.97
Other Inc, Bus	120.00
Subsidy Income	<u>7,000.00</u>
TOTAL INCOME	9,011.74

EXPENSES

Bank Charge	50.00
Books	80.00
Computer	143.08
Insurance, Bus	
Insurance, Bus: Property Casualty Ins.	1,066.74
Insurance, Bus: Workers Comp	<u>229.00</u>
TOTAL Insurance, Bus	1,295.74
Licenses and Permits	35.00
Subscriptions	150.00
Supplies, Bus	22.00
Utilities	
Utilities: Gas & Electric	476.85
Utilities: Lawn Care	300.00
Utilities: Oil	800.00
Utilities: Telephone	<u>625.27</u>
TOTAL Utilities	2,202.12
Wages	<u>4,258.50</u>
TOTAL EXPENSES	-8,236.44
OVERALL TOTAL	775.30

2016 Update of Cemetery Care

The roads at the Corinthian Cemetery have been worked on many times. Part of the entrance road was hot topped, which should help with the water problem. Five new road signs were purchased and all of the road signs now have metal stakes as the wooden stakes kept having to be replaced.

The gazebo has been totally repaired. New panels have been added to the sides and it has been painted. It looks wonderful!

Many stones have been repaired and straightened throughout all of the cemeteries. We extend many thanks to Allan Lord & Lord's Cemetery Works for all the work that has been done on the stones.

A new flag was placed at Hilltop Cemetery. Also, George & Charlene Chesley and Jeff Dow placed calcium on the roads in the new section there.

We would like to thank Judy Libby and Delwin Blackwell for all of their help this year.

Cemetery Trustees: James Berry, Joan Blackwell & Dianne Martin

Abbreviated Cemetery Rules & Regulations

- Each plot must have a permanent marker
- Flowers can only be planted or placed directly in the front and the back of the main monument
- All evergreen trees, shrubs, flowering shrubs, rose or other thorn bushes are prohibited
- Ornaments & etc. which are not permanently attached to the monument are not allowed. Crushed rock, colored gravel, white stones, shells or fences are prohibited
- The Town reserves the right to trim or remove any items which are contrary to its ordinance, or which have become unsightly and no longer contribute to the beauty and dignity of the cemetery. The Town is not responsible for any items removed
- All burials must go through the Sexton
- General maintenance is provided by the Town
- All lots not cleaned up by October 31, could be subject to town cleanup



CORINTH CEMETERY REPORT 2016

Perpetual Care Fund

Maine Savings FCU - Share Certificate Account #10	\$ 58,912.46	
2016 Dividends	\$ 922.19	
		\$ 59,834.65
Maine Savings FCU - Share Certificate Account #11	\$ 6,420.47	
2016 Dividends	\$ 100.50	
		\$ 6,520.97
Share Account Balance	\$ 52.80	

John K. Farrar Fund

Maine Savings FCU - Share Certificate Account #10	\$ 21,818.64	
2016 Dividends	\$ 341.55	
		\$ 22,160.19
Share Account	\$ 445.58	
2016 Dividends	\$ 0.48	
		\$ 446.06
Checking Account		
Balance - Checking Account – no 2016 expenditures		\$ 125.54

Edith A. Twombly Trust Fund - Evergreen Cemetery

Maine Savings FCU - Share Certificate Account #14	\$ 27,600.86	
2015 Dividends	\$ 458.98	
Expended for cemetery mowing	\$ <825.00>	
Penalty fee	\$ <1.49>	
		\$ 27,233.35
Share Account	\$ 35.14	



CENTRAL PENOBSCOT SOLID WASTE FACILITY

P.O. BOX 309
CORINTH, MAINE 04427
(207) 285-7630 cpswf1@gmail.com

Post 2018 solid waste disposal at Fiberight is proceeding on schedule and we don't see where the changeover from PERC is going to have any effect on the regular user of the Facility and the change should keep the escalating price of disposal under control for a few more decades.

Regular users probably have noticed the new orange barricades. (If you didn't notice..... seriously, they are five feet long and orange!) They were paid for with grant money from our insurance company and are something for workers to hide behind when people don't realize that they have no backing skills.

Don't forget to compost. If you don't do it at home, bring it to us and we will throw it on our pile. If you want compost, just ask. We have a limited amount available for free.

Questions about the hours, it's on the stickers.

We will be closed on the following days in 2017:

Saturday, May 27 th	Wednesday, November 22 nd
Wednesday, July 5 th	Saturday, December 23 rd
Saturday, September 2 nd	Saturday, December 30 th

Allan Lord
Facility Manager

Directors- Bradford- Ed Nevells
Charleston- Rusty Weymouth
Corinth- Stan Bean

Corinth Historical Society and Museum

2016 proved to be busier than ever. With the help of volunteers Darrell Archer and his son the upstairs hall ceiling was sheet rocked and painted. The cracks in the old plaster wall of the hall were repaired and painted. A history time line was started up the stairwell which will be completed in the spring. Norm Patterson volunteered to jack up the wheelchair ramp and repair it. We now no longer have a step up from the ramp to the back entrance. The donated fence was put up in the back of the building for privacy and as a backdrop for the Dow Village display. With the remainder of the electrical money from the town, together with funds from the Historical Society we were able to hire an electrician to remove and replace the remainder of the knob and tube wiring and convert all the lighting on the second floor to LED lighting.

We would like to thank those who donated the numerous artifacts and materials this past year. Our dedicated members worked long hours cataloging, photographing, scanning and storing articles and artifacts. Our knowledge of local history continues to expand at a rapid rate.

We had a delightful Children's History Day and highly successful yard sale fund raiser. Thank you to all that donate their "stuff" to the yard sale.

Our interesting and informative quarterly newsletter is a benefit of membership, which is a mere \$10. We look forward to your visits and invite you to join us in preserving Corinth's rich history. There is no admittance fee to the museum, but donations are gratefully accepted.

Respectfully submitted,
Elizabeth LaForge, President

Code Enforcement & Plumbing Inspection Report for 2016

The following building permits were issued for 2016:

New Homes – 3 Garages/carports – 8 Sheds/barns – 10 Other – 3
Mobile Homes – 9 Decks / Porches – 3 Seasonal Camps – 0 Additions – 5

The following Plumbing Permits were issued for 2016:

Internal Plumbing – 14 New SSWD – 10 Replacement SSWD – 2
Holding Tank – 1 Mobile Homes – 11 Address Transfer - 1

Hello residents of Corinth, 2016 turned out to be a busy year. The Town of Corinth has adopted a new Site Plan Review Ordinance, this may affect your project so please stop in to the Town Office and pick up a copy during regular business hours. My hours are Wednesdays, from 4 p.m. until 6 p.m. If you have any questions or are unable to come in at these times you can send an email to cdowceo@gmail.com.

A sketch of your property and a site visit may be required prior to a building permit being issued. Please allow ample time in your projects to accommodate for this.

Respectfully submitted,
Carl Dow
CEO

A plumbing permit is required for the following:

- a) The installation or replacement of all water distributing and drainage pipes, hot water storage tanks and hot water heaters.
- b) The installation of all new faucets, valves and plumbing fixtures



Annual 2016 Corinth Planning Board Report

The Planning Board is currently reviewing a subdivision plan submitted by *The Sweet Water Ridge Mobile Home Park Corp.*, for a nine lot mobile home park located on Map 5, lot 27 off of Rt. 15.

The current members of the Corinth Planning Board are Chairman James Connolly, Vice-Chair James Berry, Secretary Cynthia Commeau, Bill Molloy, Joshua Campbell, and Carl Grant.

Respectively Submitted,
Cynthia Commeau



CORINTH FIRE DEPARTMENT
314 Main Street
Corinth, Maine 04427

Telephone 285-3303

Fax 285-3354

It is my privilege to present you with the 65th Annual Report of the Corinth Fire Department. Last year your Fire Department responded to 863 incidents. There were 10 multiple alarm fires in the Town of Corinth, the most significant of these was a 2 alarm fire that destroyed a home on the Grant Road. I am also sad to report that the heroin crisis has hit the Town hard since last report, for the year 2016 Firefighter and Emergency Medical Technicians have used Narcan 22 times in Corinth alone. The new Brush Truck was placed into service last winter and served us well, during a very dry spring fire season the new truck responded to 93 calls for service. During this past year a new parking lot was constructed behind the Station to ease parking congestion on Main Street and at Main Street business parking spots. In 2016 FF/Paramedic Chad Crooker was promoted to Lieutenant, FF/Paramedic Matt Nadeau was promoted to Training Officer and FF Timothy Mooers was promoted to Safety Chief.

Calls by Type 2016

Building Fires- 23	Chimney Fires- 09	Woods/Grass Fires- 21
Misc. Fires-14	EMS Calls-575	MVA-52
Power Lines Down-15	Hazardous Conditions- 14	Service Calls- 58
False Alarms- 66	Trees in Roadway- 16	


11 Year Call Trend

2005-404	2006-462	2007-534	2008-577	2009-657	2010-770
2011-729	2012-812	2013-806	2014-811	2015-821	2016-863

In Closing I would recognize our recently retired Safety Chief Keith Craig, Keith served the Town of Corinth from 1975 to 2016; He served as Firefighter, Lieutenant, Captain, Assistant Fire Chief, Acting Fire Chief and Safety Chief. In 41 years Keith was one of the Town’s most decorated Firefighters, Keith has numerous awards and commendations for service and bravery. I would also like to recognize the Town Office Staff, Board of Selectpersons and the Town Budget Committee for their assistance this past year with operations and the budgeting process.

Respectfully Submitted,

Scott Bragdon
 Fire Chief
 Town of Corinth



**Maine Forest Service
Town Forest Fire Warden
Town of Corinth
314 Main Street
Corinth, Maine 04427**

Telephone 285-3303

Fax 285-3354

For the year ending December 31, 2016 701 open burning permits were issued in the Town of Corinth. There were 266 allowable burning days in the Town of Corinth during this period. A burn permit is required for any out of doors burning; a burn permit is required by State Law even if there is snow on the ground. Fire Permits can be obtained at the Fire Station Monday thru Friday from 8 a.m. to 5 p.m., weekend permits need to be obtained on the Friday before the weekend. If you cannot get to the Fire Station call 285-3303 and a permit will be delivered to your site. There were only 10 allowable burning days in April and 10 in May due to a very dry spring; residents planning on spring burning should attempt to do their burning in late winter this year so as to ensure permits are being issued. Fire Permits are issued on Fire Class Days 1 & 2, permits are not issued on Fire Class Days 3, 4 & 5, daily fire weather can be obtained by visiting the Maine Forest Service website or calling the Fire Station, Corinth is in Fire Zone 3. Myself and Deputy Town Fire Warden Stanley Grass will attend the Semi-Annual Town Fire Warden Training in March; this training is required for all personnel who issue Fire Permits.

Respectfully Submitted,

Scott Bragdon
Town Fire Warden
Town of Corinth



**Town of Corinth
Elsie Junkins Trust Fund
Year Ended 12-31-2016**

Balance - **\$742.33**
Expended in 2016:

Postage- \$147.00	Equipment/Supplies-\$562.23
Dues-\$359.84	Training-\$0
Awards-\$0	Cell Phones-\$2276.98

Total Expended:	\$3,346.05
Total Deposits:	\$3,397.97
Starting Balance:	\$690.41

Recreation Committee

Corinth Recreation had another great year in 2016. We continue to have a large number of participants in both our spring (90-100) and fall sports (70-80). We are fortunate to be supported by volunteer coaches each year who donate many hours working with the kids in their respective sports. This helps provide a fun experience while teaching both skills and love for the game. We appreciate all the time and hard work everyone put in last year volunteering their time. Volunteer coaches this past year for baseball, softball, soccer & field hockey were Theresa Thomas, Jen Thomas, Katie Deane-Grant, Laci Daigle, Phil Cadieux, Eric Cookson, JR Bryant, Grant Poulin, Riley Stefanik, Jamey Kenneson, Christy Strout, Gary Sinclair and Cassidy Mailman and many assistants. These programs are successful due to dedicated volunteers who are willing to take the time to help the kids work on their skills and fundamentals over the course of the season.

We would also like to thank Anne Kenneson for running the concession booth again in 2016 and maintaining the bathrooms each day. We had a very successful year selling concessions and the revenue helps the recreation department to re-invest in our town park and team sports. We appreciate all your time and efforts working with the recreation department.

In 2016, we were able to put two more new backboards on the basketball courts and now have all four backboards the same, we painted the dugouts and picnic table areas as well as continued maintenance of the fields throughout the summer and lastly had the fence around the back of the park straightened to make the park appearance look better around the walking path area.

In 2017 we will be looking to install a playground for younger kids (ages 2-5) in the back corner of the park where kids can play during games and not be near the parking lot during busy nights when games are being played. We will also be looking at doing some basketball and tennis court resurfacing as it has been many years and they are starting to crack and split.

If you have any suggestions or concerns, please let us know. If you want to be on the mailing list for rec committee activities, please contact the town office. We utilize the Facebook page Corinth (Maine) Recreation to keep people update with current events. Thanks to all the coaches and volunteers for working with our kids and helping them become better athletes by teaching the skills required to succeed.

Respectfully submitted,
Josh Campbell – Comm. Member
Tricia Tibbetts – Comm. Member

Paul Speed – Rec Director
John Allen – Comm. Member/Secretary
Ken Mitchell – Alt. Comm. Member

SUMMER RECREATION

This summer was a hot one, but at summer recreation we found many ways to cool down. We were overjoyed with the amount of children that attended the program this year, keeping our numbers up in the low 50s to high 40s. The past two years have run smoothly and comfortably, thanks to our reliable staff. I am sad to see our two junior counselors move on to new journeys this summer. With their bright futures ahead of them, us back at summer recreation will be looking forward to the coming summer and the many new faces it will bring. We will be looking to hire two new junior counselors to join our team, and looking to amp up our summer program. Input from parents and the community on their favorite (local) summer retreats will be much appreciated. Feel free to reach out to me via e-mail, or drop a note off at the town office. Thank you for the continued support, and can't wait for warmer days!

Yours Truly, Brittany Dorr, Summer Recreation Coordinator, bdorr@rsu87.org



Proven Expertise and Integrity

February 1, 2017

Board of Selectmen
Town of Corinth
Corinth, Maine

We were engaged by the Town of Corinth and have audited the financial statements of the Town of Corinth as of and for the year ended December 31, 2016. The following statements and schedules have been excerpted from the 2016 financial statements, a complete copy of which, including our opinion thereon, is available for inspection at the Town Office.

Included herein are:

Budgetary Comparison Schedule – Budgetary Basis – Budget and Actual – General Fund	Schedule 1
Balance Sheet – Governmental Funds	Statement C
Statement of Revenues, Expenditures and Changes in Fund Balances – Governmental Funds	Statement E
Combining Balance Sheet – Nonmajor Governmental Funds	Schedule B
Combining Schedule of Revenue, Expenditures, and Changes in Fund Balances – Nonmajor Governmental Funds	Schedule C

RHR Smith & Company

Certified Public Accountants

TOWN OF CORINTH, MAINE

BUDGETARY COMPARISON SCHEDULE – BUDGETARY BASIS
 BUDGET AND ACTUAL – GENERAL FUND
 FOR THE YEAR ENDED DECEMBER 31, 2016

	Budgeted Amounts		Actual Amounts	Variance Positive (Negative)
	Original	Final		
Budgetary Fund Balance, January 1	\$ 828,845	\$ 828,845	\$ 828,845	\$ -
Resources (Inflows):				
Taxes:				
Property taxes	1,971,509	1,971,509	1,944,970	(26,539)
Excise taxes	393,100	393,100	502,769	109,669
Intergovernmental revenues:				
State revenue sharing	80,000	80,000	98,951	18,951
Homestead exemption	93,799	93,799	80,830	(12,969)
BETE	48,085	48,085	48,093	8
Local road assistance	41,452	41,452	41,356	(96)
Other	1,555	1,556	16,092	14,536
Charges for services	17,000	31,411	33,262	1,851
Interest on taxes/lien fees	16,680	16,680	23,166	6,486
Miscellaneous revenues	17,450	84,313	92,830	8,517
Transfers from other funds	39,608	44,608	44,608	-
Amounts Available for Appropriation	<u>3,549,083</u>	<u>3,635,358</u>	<u>3,755,772</u>	<u>120,414</u>
Charges to Appropriations (Outflows)				
General government	281,495	283,474	262,876	20,598
Public safety	181,680	304,075	276,920	27,155
Health and sanitation	53,420	58,692	53,978	4,714
Public works	715,852	715,852	692,288	23,564
Recreation	50,785	62,600	41,950	20,650
Education	1,472,310	1,472,310	1,472,310	-
County tax	181,189	181,189	181,189	-
Debt service	2,000	2,000	-	2,000
Unclassified	79,081	185,670	56,883	128,787
Transfers to other funds	14,000	14,000	14,000	-
Total Charges to Appropriations (Outflows)	<u>3,031,812</u>	<u>3,279,862</u>	<u>3,052,394</u>	<u>227,468</u>
Budgetary Fund Balance, December 31	<u>\$ 517,271</u>	<u>\$ 355,496</u>	<u>\$ 703,378</u>	<u>\$ 347,882</u>
Utilization of unassigned fund balance	\$ 227,500	\$ 227,500	\$ -	\$ (227,500)
Utilization of assigned fund balance	84,074	245,849	-	(245,849)
	<u>\$ 311,574</u>	<u>\$ 473,349</u>	<u>\$ -</u>	<u>\$ (473,349)</u>

See accompanying independent auditors' report and notes to financial statements.

STATEMENT C

TOWN OF CORINTH, MAINE

BALANCE SHEET – GOVERNMENTAL FUNDS
DECEMBER 31, 2016

	General Fund	Jessie Smith Trust Fund	Geneva Smith Trust Fund	Total Nonmajor Governmental Funds	Total Governmental Funds
ASSETS					
Cash and cash equivalents	\$ 645,214	\$ -	\$ 8,582	\$ 63,390	\$ 717,186
Investments	1,324	1,107,353	759,293	550,637	2,418,607
Accounts receivable (net of allowance for uncollectibles):					
Taxes	275,454	-	-	-	275,454
Liens	65,044	-	-	-	65,044
Due from other Governments	48,085	-	-	-	48,085
Due from other funds	-	-	-	15,685	15,685
TOTAL ASSETS	\$ 1,035,121	\$ 1,107,353	\$ 767,875	\$ 629,712	\$ 3,540,061
LIABILITIES					
Due to other governments	\$ 13,584	\$ -	\$ -	\$ -	\$ 13,584
Due to other funds	15,685	-	-	-	15,685
TOTAL LIABILITIES	29,269	-	-	-	29,269
DEFERRED INFLOWS OF RESOURCES					
Prepaid taxes	1,705	-	-	-	1,705
Advance payment of LRAP funding	20,630	-	-	-	20,630
Deferred tax revenues	280,139	-	-	-	280,139
TOTAL DEFERRED INFLOWS OF RESOURCES	302,474	-	-	-	302,474
FUND BALANCES					
Nonspendable - principal	-	903,345	607,924	77,417	1,588,686
Restricted	-	204,008	159,951	538,295	902,254
Committed	-	-	-	14,000	14,000
Assigned	133,968	-	-	-	133,968
Unassigned	569,410	-	-	-	569,410
TOTAL FUND BALANCES	703,378	1,107,353	767,875	629,712	3,208,318
TOTAL LIABILITIES, DEFERRED INFLOWS OF RESOURCES AND FUND BALANCES	\$ 1,035,121	\$ 1,107,353	\$ 767,875	\$ 629,712	\$ 3,540,061

See accompanying independent auditors' report and notes to financial statements.

STATEMENT E

TOWN OF CORINTH, MAINE

STATEMENT OF REVENUES, EXPENDITURES AND CHANGES IN
FUND BALANCES – GOVERNMENTAL FUNDS
FOR THE YEAR ENDED DECEMBER 31, 2016

	General Fund	Jessie Smith Trust Fund	Geneva Smith Trust Fund	Total Nonmajor Governmental Funds	Total Governmental Funds
REVENUES					
Taxes:					
Property taxes	\$ 1,944,970	\$ -	\$ -	\$ -	\$ 1,944,970
Excise taxes	502,769	-	-	-	502,769
Intergovernmental revenues	285,322	-	-	1,685	287,007
Charges for services	33,262	-	-	-	33,262
Miscellaneous revenues	115,996	68,531	41,441	78,922	304,890
TOTAL REVENUES	2,882,319	68,531	41,441	80,607	3,072,898
EXPENDITURES					
Current:					
General government	262,876	-	-	-	262,876
Public safety	276,920	-	-	-	276,920
Public works	692,288	-	-	-	692,288
Health and sanitation	53,978	-	-	-	53,978
Culture and recreation	41,950	-	-	-	41,950
Education	1,472,310	-	-	-	1,472,310
County tax	181,189	-	-	-	181,189
Other	56,883	7,406	23,314	26,650	114,253
TOTAL EXPENDITURES	3,038,394	7,406	23,314	26,650	3,095,764
EXCESS OF REVENUES OVER (UNDER) EXPENDITURES	(156,075)	61,125	18,127	53,957	(22,866)
OTHER FINANCING SOURCES (USES)					
Transfers in	44,608	-	-	14,000	58,608
Transfers (out)	(14,000)	(37,698)	-	(6,910)	(58,608)
TOTAL OTHER FINANCING SOURCES (USES)	30,608	(37,698)	-	7,090	-
NET CHANGE IN FUND BALANCES	(125,467)	23,427	18,127	61,047	(22,866)
FUND BALANCES - JANUARY 1	828,845	1,083,926	749,748	568,665	3,231,184
FUND BALANCES - DECEMBER 31	\$ 703,378	\$ 1,107,353	\$ 767,875	\$ 629,712	\$ 3,208,318

See accompanying independent auditors' report and notes to financial statements.

TOWN OF CORINTH, MAINE

COMBINING BALANCE SHEET – NONMAJOR GOVERNMENTAL FUNDS
DECEMBER 31, 2016

	Special Revenue Funds	Capital Projects Funds	Permanent Funds	Total Nonmajor Governmental Funds
ASSETS				
Cash and cash equivalents	\$ -	\$ -	\$ 63,390	\$ 63,390
Investments	-	-	550,637	550,637
Due from other funds	1,685	14,000	-	15,685
TOTAL ASSETS	\$ 1,685	\$ 14,000	\$ 614,027	\$ 629,712
LIABILITIES				
Accounts payable	\$ -	\$ -	\$ -	\$ -
TOTAL LIABILITIES	-	-	-	-
FUND BALANCES				
Nonspendable	-	-	77,417	77,417
Restricted	1,685	-	536,610	538,295
Committed	-	14,000	-	14,000
Assigned	-	-	-	-
Unassigned	-	-	-	-
TOTAL FUND BALANCES	1,685	14,000	614,027	629,712
TOTAL LIABILITIES AND FUND BALANCES	\$ 1,685	\$ 14,000	\$ 614,027	\$ 629,712

See accompanying independent auditors' report and notes to financial statements.

TOWN OF CORINTH, MAINE

COMBINING SCHEDULE OF REVENUES, EXPENDITURES AND CHANGES IN
 FUND BALANCES – NONMAJOR GOVERNMENTAL FUNDS
 FOR THE YEAR ENDED DECEMBER 31, 2016

	Special Revenue Funds	Capital Projects Funds	Permanent Funds	Total Nonmajor Governmental Funds
REVENUES				
Investment income, net of realized gains/(losses)	\$ -	\$ -	\$ 23,513	\$ 23,513
Intergovernmental	1,685	-	-	1,685
Other income	-	-	55,409	55,409
TOTAL REVENUES	<u>1,685</u>	<u>-</u>	<u>78,922</u>	<u>80,607</u>
EXPENDITURES				
Other	-	-	26,650	26,650
TOTAL EXPENDITURES	<u>-</u>	<u>-</u>	<u>26,650</u>	<u>26,650</u>
EXCESS OF REVENUES OVER (UNDER) EXPENDITURES	<u>1,685</u>	<u>-</u>	<u>52,272</u>	<u>53,957</u>
OTHER FINANCING SOURCES (USES)				
Transfers in	-	14,000	-	14,000
Transfers (out)	-	-	(6,910)	(6,910)
TOTAL OTHER FINANCING SOURCES (USES)	<u>-</u>	<u>14,000</u>	<u>(6,910)</u>	<u>7,090</u>
NET CHANGE IN FUND BALANCES	1,685	14,000	45,362	61,047
FUND BALANCES - JANUARY 1	<u>-</u>	<u>-</u>	<u>568,665</u>	<u>568,665</u>
FUND BALANCES - DECEMBER 31	<u>\$ 1,685</u>	<u>\$ 14,000</u>	<u>\$ 614,027</u>	<u>\$ 629,712</u>

See accompanying independent auditors' report and notes to financial statements.

AMOUNTS PROPOSED FOR ANNUAL TOWN MEETING MARCH 2017

Art. #	ACCOUNTS	Taxes	Excise	Surplus	Und Rev	Cable TV	Jesse Smith Tr.	Local Rd	Russell Smith Tr.	Abner F. Morison Tr.	TOTALS
9	Administration	244,905,00									244,905,00
10	Plan & Appeals Board				500,00						500,00
11	Elections				1,750,00						1,750,00
12	Selectpersons				15,350,00						15,350,00
13	Municipal Building					11,950,00					11,950,00
14	Municipal Vehicle	2,540,00									2,540,00
15	Code Enforcement				6,750,00						6,750,00
16	Municipal Grounds	7,000,00									7,000,00
17	Fire & Rescue	160,680,00									160,680,00
18	Fire Building			16,250,00							16,250,00
19	Street Lights	7,000,00									7,000,00
20	Animal Control				6,700,00						6,700,00
21	CPSWF			50,570,00							50,570,00
22	Health Officer				200,00						200,00
23	Social Services	1,988,12			161,88						2,150,00
24	Summer Roads		71,300,00								71,300,00
25	Winter Roads		316,000,00								316,000,00
26	Local Road Assist.							41,260,00			41,260,00
27	Sand / Salt Building					1,100,00					1,100,00
28	Morison Town Rd Improv.								100,000,00		100,000,00
28	Town Road Improv.	17,300,00	32,700,00	100,000,00							150,000,00
29	Discount & Interest	2,000,00									2,000,00
30	Recreation			28,850,00							28,850,00
31	Roadside Clean Up									414,00	414,00
32	Atkins Library						7,000,00				7,000,00
33	Tree Care Program						1,000,00				1,000,00
34	Town Pickup Reserve	4,000,00									4,000,00
35	Fire Truck Reserve	10,000,00									10,000,00
36	Resurface Courts	9,000,00									9,000,00
38	Park benches								1,800,00		1,800,00
39	Clark, Albert			31,050,00							31,050,00
40	Welcome signs						3,500,00				3,500,00
41	Christmas tree planted				700,00						700,00
42	Water fix Office	5,500,00									5,500,00
43	Contingency				10,000,00						10,000,00
44	Corinth Products	2,000,00									2,000,00
45	Cemetery Mowing Acct						17,700,00				17,700,00
46	Old Home Days	3,000,00									3,000,00
47	Hist. Soc Bldg				388,12		2,157,93			78,95	2,625,00
	TOTALS	476,913,12	420,000,00	226,720,00	42,500,00	13,050,00	31,357,93	41,260,00	1,878,95	100,414,00	1,354,094,00

2016 REAL ESTATE & PERSONAL PROPERTY TAX LIST

Owner	Map Lot	Land	Building	Exempt	RE Billable Value	PP Billable Value	Orig. Tax
A.E. ROBINSON OIL CO.		0	0	0	0	132,830	2,085.43
A.E. ROBINSON OIL CO.	05-030-A	21,650	334,560	0	356,210	0	5,592.50
A.E. ROBINSON OIL CO.	05-028	37,900	0	0	37,900	0	595.03
ADAMS RANDY L. & CHRYSTAL LT 04-027		31,530	16,000	0	47,530	0	746.22
ADAMS, JOSEPH D.	03-044	27,460	81,160	15,000	93,620	0	1,469.83
ADAMS, JOSEPH D.	03-017-B	24,510	0	0	24,510	0	384.81
ADAMS, JOSEPH D.	03-018	30,130	22,460	0	52,590	0	825.66
ADAMS, JOSEPH D.	03-036	22,780	7,610	0	30,390	0	477.12
ADAMS, JOSEPH D.	03-043	17,220	0	0	17,220	0	270.35
ADAMS, PHILIP	08-003-03H-1	0	20,770	0	20,770	0	326.09
ADAMS, ROLAND	07-020-02H	0	10,000	10,000	0	0	0.00
ADAMS, SCOTT L.	12-009-B	16,260	100,800	15,000	102,060	0	1,602.34
ADKINS, MARY E.	01-020	16,310	28,090	21,000	23,400	0	367.38
AHEARN, BLANCHE	05-037-01H	0	11,400	11,400	0	0	0.00
AHEARN, DAVID J.	05-037	21,730	1,500	0	23,230	0	364.71
AIR-SERV		0	0	0	0	500	7.85
AITKEN, JAMES F.	01-041-D	25,420	14,520	21,000	18,940	0	297.36
AITKEN, OLIVIA	01-041-D-2H	0	26,960	15,000	11,960	0	187.77
AKINS, WATTIE	06-023-09	9,090	0	0	9,090	0	142.71
AKINS, WATTIE	06-023-07	9,120	0	0	9,120	0	143.18
AKINS, WATTIE J.	06-023	41,230	0	0	41,230	0	647.31
ALBERT, MICHAEL & SUSAN	10-026	17,120	0	0	17,120	0	268.78
ALBERTS, ANTHONY L.	05-021-A	23,760	46,000	15,000	54,760	0	859.73
ALBRIGHT, CARLA	02-031-01H	0	20,090	0	20,090	0	315.41
ALDINGER, JOHN G.	06-022	18,400	0	0	18,400	0	288.88
ALEXANDER, DEANNA	01-040-03H	0	44,260	15,000	29,260	0	459.38
ALEXANDER, LYNN A.	05-011	10,940	0	0	10,940	0	171.76
ALEXANDER, LYNN A.	05-009-A	32,130	49,920	15,000	67,050	0	1,052.69
ALEXANDER, LYNN A.	05-010	14,720	0	0	14,720	0	231.10
ALLARD, DENNIS	01-017-B	15,730	3,310	0	19,040	0	298.93
ALLARD, KYLE T.	02-008-01-1H	0	26,250	0	26,250	0	412.12
ALLEN, JAMES C.	14-007	13,290	53,920	0	67,210	0	1,055.20
ALLEN, JOHN W.	08-024	22,910	212,860	15,000	220,770	0	3,466.09
ALLEN, RICHARD		0	0	0	0	4,000	62.80
ALLEN, RICHARD	14-005	9,970	83,680	15,000	78,650	0	1,234.80
ALLEN, RICHARD	08-030-A	15,730	10,600	0	26,330	0	413.38

2016 REAL ESTATE & PERSONAL PROPERTY TAX LIST

Owner	Map Lot	Land	Building	Exempt	RE Billable Value	PP Billable Value	Orig Tax
ALTUS GROUP US INC		0	0	0	0	4,450	69.86
ALZERRECA, ROBIN K.	05-017-05H	0	24,370	15,000	9,370	0	147.11
ALZERRECA, ROBIN K.	05-017-05	60,210	106,180	0	166,390	0	2,612.32
AMERICAN LEGION POST 115	15-015	3,600	24,800	0	28,400	0	445.88
AMES, RICKIE L.	04-019-01	18,620	198,010	15,000	201,630	0	3,165.59
AMOLING, JOANNA	06-012-A	15,730	69,830	15,000	70,560	0	1,107.79
ANDERSON, ARTHUR DUVAL	08-005-A	26,800	75,660	0	102,460	0	1,608.62
ANDERSON, LEON S.	08-012-07-7-C	19,120	116,400	15,000	120,520	0	1,892.16
ANDREWS, ERNEST E.	09-029	16,160	0	0	16,160	0	253.71
ANDREWS, ERNEST E.	09-029-B	26,270	12,800	21,000	18,070	0	283.70
ANDREWS, ERNEST E.	08-012-14	17,100	118,410	15,000	120,510	0	1,892.01
ANNETT, RUSSELL A.	02-038-03H	0	19,330	15,000	4,330	0	67.98
ANTOMMARCHI, LOIS F	07-043-1	6,660	0	0	6,660	0	104.56
APRIL FOOLS, INC.	11-006-C	23,390	41,510	0	64,900	0	1,018.93
ARCHER, DARRELL E.		0	0	0	0	9,175	144.05
ARCHER, ELIZABETH A.	04-036-E	24,190	102,650	15,000	111,840	0	1,755.89
ARCHER, JENNIFER	15-012-09H	0	20,090	0	20,090	0	315.41
ARCTIC ENERGY		0	0	0	0	1,500	23.55
AREL, MICHAEL	03-022-A-01H	0	25,510	15,000	10,510	0	165.01
ARMSTRONG, WAYNE H	07-036	16,530	0	0	16,530	0	259.52
ARNOLD, GARY D.	08-002-02	17,180	62,460	15,000	64,640	0	1,014.85
ARRANTS, BRYAN	05-002	20,250	50,260	0	70,510	0	1,107.01
ATKINS MEM. LIBRARY ASSOC	15-050	10,300	83,400	93,700	0	0	0.00
B & T WHITNEY, LLC	05-033-A-01	23,060	238,490	0	261,550	0	4,106.34
B. L. GRANT & SON LLC	05-027-C	19,760	0	0	19,760	0	310.23
B. L. GRANT & SON LLC	08-013-	32,250	2,800	0	35,050	0	550.29
BACON, FRANCES C.	07-006-A	30,900	73,130	0	104,030	0	1,633.27
BACON, FRANCES C.	07-007-A	500	0	0	500	0	7.85
BACON, FRANCES C.	07-005	22,380	0	0	22,380	0	351.37
BAILEY, BENJAMIN	06-015-C	24,400	0	0	24,400	0	383.08
BAILEY, DEBRA	06-015-D	16,900	79,520	0	96,420	0	1,513.79
BAILEY, WILLIAM A.	11-002-07	10,930	0	0	10,930	0	171.60
BAILEY, WILLIAM A.	11-002-06	16,980	122,520	15,000	124,500	0	1,954.65
BAKER, ELISSA A	02-017-D	15,870	67,870	0	83,740	0	1,314.72
BAKER, WILLIAM J. III	15-020	8,510	57,850	15,000	51,360	0	806.35

2016 REAL ESTATE & PERSONAL PROPERTY TAX LIST

Owner	Map Lot	Land	Building	Exempt	RE Billable Value	PP Billable Value	Orig Tax
BAKKE, RALPH & BEVERLY J TRUSTEES	02-055-0 1	21,050	0	0	21,050	0	330.48
BALZANO, MICHAEL	09-019-09	13,640	17,970	0	31,610	0	496.28
BANGOR CELLULAR TELEPHONE LLP		0	0	0	0	42,100	660.97
BANGOR CELLULAR TELEPHONE I	08-018-A	24,850	192,860	0	217,710	0	3,418.05
BANGOR COCA COLA		0	0	0	0	26,820	421.07
BAPTIST CHURCH	13-011	15,530	84,300	20,000	79,830	0	1,253.33
BAPTIST CHURCH	15-005	15,000	129,300	144,300	0	0	0.00
BARNES, SCOTT R.	05-061	17,900	136,820	15,000	139,720	0	2,193.60
BARTLE JR, WILLIAM D. (Heirs of)	01-041-C	9,180	0	0	9,180	0	144.13
BARTLE JR, WILLIAM D. (Heirs of)	01-041-B	18,050	18,930	15,000	21,980	0	345.09
BAS, BERYL B. (Heirs of)	15-019	8,720	44,700	15,000	38,420	0	603.19
BEAL, ANNA M.	15-012-15h	0	19,800	15,000	4,800	0	75.36
BEAL, SHIRLEY E.	04-028	27,300	93,510	15,000	105,810	0	1,661.22
BEAM, EMMETT J.	07-014-A	37,360	193,470	15,000	215,830	0	3,388.53
BEAN, ALDEN L; BEAN, DERWOOD	08-006	43,580	58,920	0	102,500	0	1,609.25
BEAN, BRIAN	12-012-D	16,910	175,990	15,000	177,900	0	2,793.03
BEAN, CHAD	08-033-B	25,780	162,520	15,000	173,300	0	2,720.81
BEAN, CHAD S.	06-014	29,040	11,530	0	40,570	0	636.95
BEAN, CORY	08-033-A	25,760	164,410	15,000	175,170	0	2,750.17
BEAN, DAVID R.	16-022	11,240	84,920	21,000	75,160	0	1,180.01
BEAN, DAVID R.	16-023	10,570	38,950	0	49,520	0	777.46
BEAN, KENDALL B.	07-009-A	42,440	49,200	21,000	70,640	0	1,109.05
BEAN, PHILIP E. SR.	05-050	32,030	0	0	32,030	0	502.87
BEAN, PHILIP E. SR.	05-048	18,760	4,800	0	23,560	0	369.89
BEAN, PHILIP E. SR.	05-049	18,450	77,040	15,000	80,490	0	1,263.69
BEAN, R. STANLEY	07-046	15,800	94,390	15,000	95,190	0	1,494.48
BEAN, RYAN A.	05-032	26,170	117,010	15,000	128,180	0	2,012.43
BEAN, STEPHEN W.	07-043-13	15,670	95,700	15,000	96,370	0	1,513.01
BEAN, WENDELL M.	02-013	25,240	69,050	15,000	79,290	0	1,244.85
BEARDSLEY, CHARLES E	07-008-E	16,370	77,760	15,000	79,130	0	1,242.34
BEAULIER, MYRTON J.	14-015	17,290	92,600	15,000	94,890	0	1,489.77
BELL, GARY H.	12-009	20,370	141,100	15,000	146,470	0	2,299.58
BELL, KEVIN	03-037	5,280	0	0	5,280	0	82.90
BELL, KEVIN		0	0	0	0	2,000	31.40
BELL, KEVIN	03-042	18,080	48,000	0	66,080	0	1,037.46
BELL, MARGARETT S.	03-020-C	17,220	81,700	15,000	83,920	0	1,317.54

2016 REAL ESTATE & PERSONAL PROPERTY TAX LIST

Owner	Map Lot	Land	Building	Exempt	RE Billable Value	PP Billable Value	Orig Tax
BELL, MICHAEL	09-019-02H	0	24,280	15,000	9,280	0	145.70
BEMIS, LINDA L.	04-034-D	15,730	21,160	15,000	21,890	0	343.67
BENE III, JOHN F.	08-012-11	17,130	104,790	0	121,920	0	1,914.14
BENJAMIN, WALTER E.	02-035-02	15,730	0	0	15,730	0	246.96
BENJAMIN, WALTER E.	02-035-01	15,820	8,330	15,000	9,150	0	143.66
BERG, RICKY A.	14-022	20,870	78,370	0	99,240	0	1,558.07
BERRY JR, CHARLES L.	02-038-04H	0	46,900	15,000	31,900	0	500.83
BERRY, ALBERT C.	16-024	17,450	76,120	15,000	78,570	0	1,233.55
BERRY, CHARLES L, TR	02-037	73,580	128,570	15,000	187,150	0	2,938.25
BERRY, CHARLES L.		0	0	0	0	10,500	164.85
BERRY, CHARLES L.	02-038	131,890	0	0	131,890	0	2,070.67
BERRY, CHARLES L.	05-045	14,850	0	0	14,850	0	233.15
BERRY, D. J. & SON, INC	06-035	25,670	6,000	0	31,670	0	497.22
BERRY, EDWIN J.	09-020-D	14,230	0	0	14,230	0	223.41
BERRY, JAMES A.		0	0	0	0	6,100	95.77
BERRY, JAMES A.	03-013-11	13,510	0	0	13,510	0	212.11
BERRY, JAMES A.	03-013-10	23,340	91,550	21,000	93,890	0	1,474.07
BEST WAY WOOD HEAT INC	15-049-A	18,470	141,760	0	160,230	0	2,515.61
BEVERIDGE, PAMELA	03-003	15,610	0	0	15,610	0	245.08
BEVERIDGE, PAMELA	03-001	4,280	0	0	4,280	0	67.20
BICKERSTAFF, SCOTT	07-013	16,890	95,580	15,000	97,470	0	1,530.28
BICKFORD III, WALTER L	08-037	13,310	16,610	0	29,920	0	469.74
BICKFORD, BERNARD E	03-017-A	23,970	77,400	15,000	86,370	0	1,356.01
BICKFORD, DAVID R.	11-010	18,450	63,070	0	81,520	0	1,279.86
BICKFORD, TERENCE (Heirs of)	03-051-02	16,980	109,550	15,000	111,530	0	1,751.02
BICKMORE, TIMOTHY E	16-009	12,070	56,220	15,000	53,290	0	836.65
BISCHOFF, DAVID & JENNIE	06-019-04H	0	18,030	15,000	3,030	0	47.57
BITHER, NANCY	01-042	27,320	55,630	15,000	67,950	0	1,066.81
BLACK, JEFFREY W.	04-036-H	26,530	133,800	15,000	145,330	0	2,281.68
BLACK, JOYCE	07-054-1H	0	8,380	0	8,380	0	131.57
BLACKWELL INSURANCE AGENCY		0	0	0	0	5,780	90.75
BLACKWELL JR, GARETH W	10-005	23,700	138,850	15,000	147,550	0	2,316.54
BLACKWELL LUMBER MILL INC	14-016	11,800	0	0	11,800	0	185.26
BLACKWELL LUMBER MILL INC	01-015	6,910	0	0	6,910	0	108.49
BLACKWELL LUMBER MILL INC	10-022	6,800	0	0	6,800	0	106.76

2016 REAL ESTATE & PERSONAL PROPERTY TAX LIST

Owner	Map Lot	Land	Building	Exempt	RE Billable Value	PP Billable Value	Orig Tax
BLACKWELL LUMBER MILL INC	07-052	39,950	165,800	0	205,750	0	3,230.27
BLACKWELL LUMBER MILL INC	08-004-A	27,940	0	0	27,940	0	438.66
BLACKWELL LUMBER MILL INC	11-037	41,500	0	0	41,500	0	651.55
BLACKWELL LUMBER MILL INC	04-006	22,610	0	0	22,610	0	354.98
BLACKWELL LUMBER MILL INC	14-004-A	17,180	0	0	17,180	0	269.73
BLACKWELL LUMBER MILL INC	14-004-B	10,070	0	0	10,070	0	158.10
BLACKWELL, DELWIN F	14-008	13,290	0	0	13,290	0	208.65
BLACKWELL, DELWIN & JOAN TR	04-014	43,470	0	0	43,470	0	682.48
BLACKWELL, DELWIN & JOAN TR	04-013	16,640	0	0	16,640	0	261.25
BLACKWELL, DELWIN & JOAN TR	14-009	29,650	101,590	21,000	110,240	0	1,730.77
BLACKWELL, GARETH W	13-007	16,880	102,320	15,000	104,200	0	1,635.94
BLACKWELL, GARETH W	10-023	16,710	0	0	16,710	0	262.35
BLACKWELL, GARETH & DELWIN	01-016	41,960	0	0	41,960	0	658.77
BLACKWELL, GARETH & DELWIN	04-008	42,350	0	0	42,350	0	664.90
BLACKWELL JR, GARETH W	05-027-B	21,010	150,340	0	171,350	0	2,690.20
BLANCH E. PETERSON NEED TR	05-041	26,180	102,040	21,000	107,220	0	1,683.35
BLANCHARD, CHRISTOPHER S	11-016	18,630	73,920	15,000	77,550	0	1,217.53
BLANCHARD, SCOTT C.	12-011-A	27,250	135,370	15,000	147,620	0	2,317.63
BLANCHARD, TERENCE M	07-020-C	23,670	106,450	15,000	115,120	0	1,807.38
BLASS, JOHN		0	0	0	0	18,680	293.28
BLASS, JOHN J.	04-036-C	46,530	154,320	15,000	185,850	0	2,917.85
BLETHEN, KEITH	12-002	17,940	0	0	17,940	0	281.66
BLUE WATER SPORTSMANS INC	07-001-09	22,310	25,980	0	48,290	0	758.15
BLUE WATER SPORTSMANS INC	07-001-08	20,080	10,060	0	30,140	0	473.20
BLUE WATER SPORTSMANS INC	07-001-06	20,970	0	0	20,970	0	329.23
BLUE WATER SPORTSMANS INC	06-038	19,350	23,180	0	42,530	0	667.72
BODWELL, CHARLES M.	09-019-08	12,640	0	0	12,640	0	198.45
BOGA, WILLIAM K.	08-013-A	32,730	140,470	21,000	152,200	0	2,389.54
BOGAN, NICHOLAS	06-019-02H	0	20,650	15,000	5,650	0	88.71
BOOKER, WAYNE A.	06-012-D-28H	0	13,000	13,000	0	0	0.00
BOONE, CHERYL A.	12-006-A	11,070	0	0	11,070	0	173.80
BOONE, JOYCE D. IRREV TRUST	07-018-B	15,730	74,730	21,000	69,460	0	1,090.52
BORNSTEIN, JESSICA L	06-007	38,700	106,940	15,000	130,640	0	2,051.05
BOSTROM, CHRISTOPHER L	08-026	31,800	107,380	15,000	124,180	0	1,949.63
BOULIER, RAYMOND J.	03-008-A	14,910	63,960	15,000	63,870	0	1,002.76

2016 REAL ESTATE & PERSONAL PROPERTY TAX LIST

Owner	Map Lot	Land	Building	Exempt	RE Billable Value	PP Billable Value	Orig Tax
BOUQUILLON, GEORGIA A.	11-027	29,260	38,340	0	67,600	0	1,061.32
BOWMAN, BRUCE	04-029-C	15,960	14,900	0	30,860	0	484.50
BOWMAN, BRUCE	04-029	17,390	105,310	15,000	107,700	0	1,690.89
BOWMAN, CHAD B.	04-029-D	20,370	208,940	15,000	214,310	0	3,364.67
BOYNTON, SHERALD A.	05-005-A-01H	0	20,720	15,000	5,720	0	89.80
BRADBURY, MYRON L.	08-012-07-A	12,750	0	0	12,750	0	200.18
BRADBURY, MYRON L.	08-012-07-B	11,850	0	0	11,850	0	186.05
BRADBURY, MYRON L. (Heirs of)	08-012-07	18,780	117,670	21,000	115,450	0	1,812.56
BRADFORD, RICHARD	06-019-A	28,030	97,440	15,000	110,470	0	1,734.38
BRADFORD, RICHARD	09-013-A	29,930	0	0	29,930	0	469.90
BRAGDON, JAMES W.	08-031	27,960	54,620	0	82,580	0	1,296.51
BRAGDON, JAMES W.	04-019-01A	16,700	175,000	15,000	176,700	0	2,774.19
BRAGDON, JEAN A.	15-004	19,360	129,560	15,000	133,920	0	2,102.54
BRAGDON, JEFFREY W.	06-014-A	16,890	110,700	15,000	112,590	0	1,767.66
BRAGDON, NICK	03-029	15,730	212,420	15,000	213,150	0	3,346.46
BRAGDON, PETER A.	06-012-B-03	16,290	73,670	15,000	74,960	0	1,176.87
BRAGDON, SONJA	05-005	17,090	74,810	15,000	76,900	0	1,207.33
BRANAGAN, ARTHUR K.	07-011	24,140	68,150	15,000	77,290	0	1,213.45
BRAWN, BILLIE JO	07-013-E-1H	0	17,830	15,000	2,830	0	44.43
BREWER, DONALD W.	08-009	21,780	97,150	15,000	103,930	0	1,631.70
BREWER, MATTHEW A.	01-026-01	10,840	0	0	10,840	0	170.19
BREWER, MATTHEW A.	01-026	30,340	20,210	0	50,550	0	793.63
BRIA, CHARLES JR.	09-016	2,630	0	0	2,630	0	41.29
BROAD, RICHARD E.	07-010-G	22,570	151,420	15,000	158,990	0	2,496.14
BROAD, RICHARD E.	07-010-E	17,240	0	0	17,240	0	270.67
BROAD, RUSSELL W.	07-010-F	17,760	161,750	15,000	164,510	0	2,582.81
BROADWAY HOLDINGS, LLC	08-012-02	21,730	270,490	0	292,220	0	4,587.85
BROOKS, NANCY J.	03-016-A	18,720	55,390	15,000	59,110	0	928.03
BROOKS, STEWART M.	05-007	14,620	0	0	14,620	0	229.53
BROOKS, STEWART M.	16-027	12,360	77,160	21,000	68,520	0	1,075.76
BROOKS, STEWART M.	16-028	16,560	171,050	0	187,610	0	2,945.48
BROUILLETTE, GENE & KATHERIN	08-003-25H	0	22,820	21,000	1,820	0	28.57
BROWN III, HERBERT R	09-026-A	26,370	25,430	0	51,800	0	813.26
BROWN, ANTHONY W.	01-003-02	24,780	106,780	15,000	116,560	0	1,829.99
BROWN, CARROL L.	04-003-A	26,170	73,650	15,000	84,820	0	1,331.67
BROWN, DAVID L.	09-024-D	16,720	28,430	21,000	24,150	0	379.16
BROWN, DAWN	06-019-14H	0	18,580	15,000	3,580	0	56.21

2016 REAL ESTATE & PERSONAL PROPERTY TAX LIST

Owner	Map Lot	Land	Building	Exempt	RE Billable Value	PP Billable Value	Orig Tax
BROWN, ERIKA L.	07-014-B	16,890	134,230	15,000	136,120	0	2,137.08
BROWN, H CARY	02-055-03	39,140	57,100	0	96,240	0	1,510.97
BROWN, JEFFREY	06-004-C	22,350	59,650	15,000	67,000	0	1,051.90
BROWN, JEFFREY	05-047	18,150	0	0	18,150	0	284.96
BROWN, KYLE J.	05-042-07	16,940	80,300	15,000	82,240	0	1,291.17
BROWN, MICHAEL	06-012-D-23H	0	21,070	15,000	6,070	0	95.30
BROWN, PAUL	09-024-E	17,410	11,180	21,000	7,590	0	119.16
BROWN, SIMON	12-014	27,510	71,230	15,000	83,740	0	1,314.72
BROWN, SIMON	09-014	23,300	47,240	0	0	5,200	81.64
BRUYERE RAMONA (Heirs of)	09-014	23,300	47,240	0	70,540	0	1,107.48
BRYAN, BRUCE E.	02-028	23,390	127,280	21,000	129,670	0	2,035.82
BRYAN, JAN C.	02-027	36,410	0	0	36,410	0	571.64
BRYANT, JOHN R.	06-003-05	15,730	62,540	15,000	63,270	0	993.34
BUCHANAN, SCOTT R.	09-023-B	18,150	0	0	18,150	0	284.96
BULLOCK, EUGENE G.	04-041-E	16,890	27,560	15,000	29,450	0	462.36
BUNCE, DONNA M.	08-020-B	19,360	91,610	21,000	89,970	0	1,412.53
BURBY, GREGORY L.	02-010	9,830	0	0	9,830	0	154.33
BURBY, GREGORY L.	02-012-D	7,860	0	0	7,860	0	123.40
BURBY, GREGORY L.	02-015	19,730	0	0	19,730	0	309.76
BURBY, GREGORY L.	02-016	9,710	0	0	9,710	0	152.45
BURGESS JR, ERNEST E	08-026-A	27,040	85,010	15,000	97,050	3,500	54.95
BURGESS JR, ERNEST E	02-030	18,170	63,250	0	81,420	0	1,278.29
BURGESS, BERNICE P. (Heirs of)	15-012-03H	0	9,570	0	9,570	0	150.25
BURGESS, SHAWN	15-023	8,230	75,510	0	83,740	0	1,314.72
BURKE, SHAWN	08-044	38,040	0	0	38,040	0	597.23
BURLEIGH, GLORIA J.	09-005	18,060	0	0	18,060	0	283.54
BURLEIGH, GLORIA J.	16-033	12,910	70,520	15,000	68,430	0	1,074.35
BURNETT, KEITH R.	02-055-04	26,680	183,310	15,000	194,990	0	3,061.34
BURNS, ARLEN G.	04-012-A	22,630	166,450	0	50,780	0	797.25
BURTON MAINE IRREV TR ESTAT	05-060	26,480	16,310	21,000	168,080	0	2,638.86
BUSWELL JR, KENNETH E	05-057	17,120	92,050	0	42,790	0	671.80
BUSWELL, GEORGE H.	02-054-C	9,920	0	15,000	94,170	0	1,478.47
BUSWELL, GEORGE H.	02-054-D	10,990	0	0	9,920	0	155.74
BUSWELL, GEORGE H.	04-012-B	16,460	95,570	0	10,990	0	172.54
BUSWELL, K. ERIC	07-026	15,730	75,560	15,000	97,030	0	1,523.37
BUSWELL, LORRAINE J.	07-026	15,730	75,560	21,000	70,290	0	1,103.55

2016 REAL ESTATE & PERSONAL PROPERTY TAX LIST

Owner	Map Lot	Land	Building	Exempt	RE Billable Value	PP Billable Value	Orig Tax
BUSWELL, MARK D.	07-004	15,830	62,910	15,000	63,740	0	1,000.72
BUSWELL, NORMAN I. (Heirs of)	15-017	12,500	51,540	21,000	43,040	0	675.73
BUSWELL, RONELL	02-032-C	20,310	97,920	0	118,230	0	1,856.21
BUSWELL, SHARON	02-054-B	16,900	77,020	15,000	78,920	0	1,239.04
BUTLER, BEN M.	07-001-01	31,110	20,480	0	51,590	0	809.96
BUTLER, RALPH C. (Heirs of)	04-011-04	9,030	0	0	9,030	0	141.77
BUTLER, RALPH C. (Heirs of)	04-011-03	9,030	0	0	9,030	0	141.77
BUTLER, RALPH C. (Heirs of)	04-011-06	13,960	0	0	13,960	0	219.17
BUTLER, RALPH C. (Heirs of)	04-011-01	7,930	0	0	7,930	0	124.50
BUTLER, RALPH C. (Heirs of)	04-011-02	8,110	0	0	8,110	0	127.33
BUTLER, RALPH C. (Heirs of)	04-011	31,720	140,230	12,000	159,950	0	2,511.21
BUTLER'S CEDAR PRODUCTS		0	0	0	0	12,000	188.40
BUZZELL, DARLENE P	06-002-06	9,960	0	0	9,960	0	156.37
BUZZELL, DARLENE P.	06-002-05	10,160	0	0	10,160	0	159.51
BYERS, DAVID	05-024-09	18,170	15,740	21,000	12,910	0	202.69
C. N. BROWN CO.	08-013-B	20,280	145,930	0	166,210	0	2,609.50
CADIEUX, PHILIP J.	09-020-B	26,170	139,970	0	166,140	0	2,608.40
CAIN, RICHARD C.	05-043-B	20,180	42,630	15,000	47,810	0	750.62
CALDWELL, AMY R.	09-026-B	33,010	123,640	15,000	141,650	0	2,223.90
CALDWELL, BENJAMIN W	09-024-B	16,120	0	0	16,120	0	253.08
CALL, HAROLD L.	03-040	500	0	0	500	0	7.85
CALL, MICHAEL S.	03-054	17,250	135,160	15,000	137,410	0	2,157.34
CAMBRIDGE, RICHARD K	06-012-D-12H	0	14,360	14,360	0	0	0.00
CAMDEN NATIONAL BANK		0	0	0	0	66,108	1,037.90
CAMDEN NATIONAL BANK	15-021	10,650	92,120	0	102,770	0	1,613.49
CAMPANA, MARIA LOUISE	07-009-G	12,460	0	0	12,460	0	195.62
CAMPANA, MARIA LOUISE	07-009	31,860	112,150	15,000	129,010	0	2,025.46
CAMPBELL, DONNA G.	05-023	17,040	80,480	21,000	76,520	0	1,201.36
CAMPBELL, DONNA G.	05-006	26,830	0	0	26,830	0	421.23
CAMPBELL, ERIC	02-036-C-02H	0	24,860	15,000	9,860	0	154.80
CAMPBELL, JASON C.	09-034-A	18,050	74,200	15,000	77,250	0	1,212.82
CAMPBELL, JEFFREY	02-037-A	16,900	51,040	15,000	52,940	0	831.16
CAMPBELL, JOHN R.	04-004	25,360	0	0	25,360	0	398.15
CAMPBELL, JOHN R.	04-003	32,120	0	0	32,120	0	504.28
CAMPBELL, JOSHUA M	02-035	27,720	0	0	27,720	0	435.20
CAMPBELL, JOSHUA M	02-035-A	15,730	122,720	15,000	123,450	0	1,938.16

2016 REAL ESTATE & PERSONAL PROPERTY TAX LIST

Owner	Map Lot	Land	Building	Exempt	RE Billable Value	PP Billable Value	Orig Tax
CAMPBELL, NANCY E.	14-024	11,730	70,500	15,000	67,230	0	1,055.51
CAMPBELL, SHAWN L.	05-006-A	18,090	97,490	15,000	100,580	0	1,579.11
CAOJETTE, DONALD	07-025-01	14,300	21,950	0	36,250	0	569.13
CAPILLI, MICHAEL	08-013-D	16,940	108,500	15,000	110,440	0	1,733.91
CARLISLE, LAURA	06-012-D-26H	0	48,220	15,000	33,220	0	521.55
CARMICHAEL, JOSEPH B	08-004	19,960	85,670	15,000	90,630	0	1,422.89
CARON, MICHAEL	02-009	25,770	0	0	25,770	0	404.59
CARUSO, CHRISTIAN D	09-022-C	19,710	100,820	15,000	105,530	0	1,656.82
CASAVANT, DONALD L.	03-010	14,050	3,200	0	17,250	0	270.83
CASAVANT, JULIEN J.	12-003	70,340	179,660	15,000	235,000	0	3,689.50
CASAVANT, JULIEN J.	12-023	13,870	0	0	13,870	0	217.76
CASAVANT, JULIEN J.	12-020	20,340	0	0	20,340	0	319.34
CASAVANT, JULIEN J.		0	0	0	0	69,000	1,083.30
CASAVANT, KEVIN P.	12-023-A	16,760	134,310	15,000	136,070	0	2,136.30
CASEY, LINDLEY H.	03-033	22,890	0	0	22,890	0	359.37
CASS, JEFFREY (Heirs of)	02-038-02H	0	20,720	15,000	5,720	0	89.80
CASSON, ROBERT W.	13-001	12,100	0	0	12,100	0	189.97
CAVERLY JR, IRVIN C	01-024-B	12,890	0	0	12,890	0	202.37
CAVERLY JR, IRVIN C.	01-024-A	18,260	96,210	15,000	99,470	0	1,561.68
CAVERLY JR, IRVIN C.	01-022	16,190	53,570	0	69,760	0	1,095.23
CAVERLY JR, IRVIN C.	01-023-E	13,520	19,000	0	32,520	0	510.56
CAVERLY, IRVIN	01-023-I	11,080	0	0	11,080	0	173.96
CAVERLY, IRVIN JR.	01-023	9,160	0	0	9,160	0	143.81
CAVERLY, STEPHEN L.	01-023-M	2,030	0	0	2,030	0	31.87
CAVERLY, STEPHEN L.	01-023-A	34,650	137,670	21,000	151,320	0	2,375.72
CAVERLY, TIMOTHY P.	01-040	14,810	0	0	14,810	0	232.52
CENTRAL MAINE FISH & GAME IN	01-013	16,130	6,550	0	22,680	0	356.08
CENTRAL MAINE POWER	P30-2	44,000	0	0	44,000	0	690.80
CENTRAL PENOB. SOLID WASTE	11-008-C	32,730	25,000	57,730	0	0	0.00
CHALKLEY, MATTHEW		0	0	0	0	23,430	367.85
CHALKLEY, MATTHEW & CHERYL	11-021	34,100	132,600	15,000	151,700	0	2,381.69
CHAMBERS, FRED	03-051-A	13,430	0	0	13,430	0	210.85
CHAMBERS, GREGORY	08-002-07	17,280	85,210	0	102,490	0	1,609.09
CHAMBERS, STEPHEN & CAROLYN	13-013	16,520	109,850	15,000	111,370	0	1,748.51
CHANDLER, GARY SCOTT	07-010	15,770	72,530	15,000	73,300	0	1,150.81
CHAPMAN, CRAIG A.	06-043	16,410	0	0	16,410	0	257.64
CHAPMAN, DORIS A.	06-012-J	27,410	0	0	27,410	0	430.34

2016 REAL ESTATE & PERSONAL PROPERTY TAX LIST

Corinth

Page 10

Owner	Map Lot	Land	Building	Exempt	RE Billable Value	PP Billable Value	Orig Tax
CHAPMAN, DORIS A.	06-012-E	24,050	109,190	15,000	118,240	0	1,856.37
CHARLIE, JR. INC.		0	0	0	0	21,000	329.70
CHARLIE, JR. INC.	06-003	26,930	131,040	0	157,970	0	2,480.13
CHARTERS, ANNETTE	03-019-A	24,000	37,660	0	61,660	0	968.06
CHASE, FRED O. (Heirs of)	05-042-13	18,170	58,550	0	76,720	0	1,204.50
CHASSE, SCOTT E.	01-004-02-E-2H 0		21,530	15,000	6,530	0	102.52
CHERNOSKY JR, JOSEPH V	12-027	21,860	0	0	21,860	0	343.20
CHERNOSKY JR, JOSEPH V	12-017	28,120	106,130	15,000	119,250	0	1,872.23
CHERNOSKY JR, JOSEPH V	12-027-A	25,120	0	0	25,120	0	394.38
CHERNOSKY JR, JOSEPH V		0	0	0	0	7,800	122.46
CHESLEY, GEORGE L.	11-035	12,210	0	0	12,210	0	191.70
CHESLEY, GEORGE L.	07-045	17,730	85,330	21,000	82,060	0	1,288.34
CHESLEY, SHEILA M.	16-013	13,100	27,440	15,000	25,540	0	400.98
CHESLEY, TIMOTHY S.	16-018	15,750	74,950	15,000	75,700	0	1,188.49
CHURA, MARK R.	02-005-A	26,900	0	0	26,900	0	422.33
CHURCH OF HOPE	02-021	15,540	46,500	62,040	0	0	0.00
CHURCHILL, DAVID O	14-026	37,510	72,140	15,000	94,650	0	1,486.01
CHURCHILL, KENNETH N	04-019-09	9,400	0	0	9,400	0	147.58
CIOFFI, JOHN P.		0	0	0	0	9,200	144.44
CIOFFI, JOHN P.	12-038	35,920	107,600	15,000	128,520	0	2,017.76
CISCO SYSTEMS CAPITAL CORP		0	0	0	0	7,210	113.20
CIT GROUP, INC		0	0	0	0	0	0.00
CLAIR, DILLON R.	03-051-01	25,000	198,370	0	223,370	0	3,506.91
CLARK JR, MERLAND E	14-027-05	19,310	97,330	15,000	101,640	0	1,595.75
CLARK, ALBERT	06-040	26,270	7,940	0	34,210	0	537.10
CLARK, DIANA L.	02-032-B	21,230	55,190	15,000	61,420	0	964.29
CLARK, NATHAN D.	01-023-C	7,410	15,840	0	23,250	0	365.03
CLARK, NATHAN D.	01-023-E-1	5,170	0	0	5,170	0	81.17
CLARK, NATHAN D. & TONIA M	01-023-B	21,850	0	0	21,850	0	343.04
CLARK, NATHAN D. & TONIA M	01-023-D	32,790	78,880	0	111,670	0	1,753.22
CLARK, RAMONA	02-055-07	23,970	76,800	15,000	85,770	0	1,346.59
CLARK, STANLEY C.	02-029-A	24,370	93,370	21,000	96,740	0	1,518.82
CLARK, STANLEY C.	02-029-B	14,440	0	0	14,440	0	226.71
CLEMENT JR, NATHAN N	05-042-15	18,260	26,080	0	44,340	0	696.14
CLEMENT JR, NATHAN N	05-042-11	18,150	60,020	15,000	63,170	0	991.77
CLEMENT SR, RICKY LEE	05-042-10	17,040	43,410	15,000	45,450	0	713.57
CLEMENT SR, RICKY LEE	05-042-08	17,100	22,540	0	39,640	0	622.35

2016 REAL ESTATE & PERSONAL PROPERTY TAX LIST

Owner	Map Lot	Land	Building	Exempt	RE Billable Value	PP Billable Value	Orig Tax
CLEMENT, BRIAN		0	0	0	0	0	117.75
CLEMENT, BRIAN W.	12-032-A	21,220	0	0	21,220	0	333.15
CLEMENT, BRIAN W.	05-042-14	19,750	117,220	15,000	121,970	0	1,914.93
CLEMENT JR, BRIAN W.	05-041-C	17,380	53,730	0	71,110	0	1,116.43
CLEMENT, DWAIN & IRENE (Heirs)	02-004	17,510	64,270	15,000	66,780	0	1,048.45
CLEMENT, FAUSTINE BESS	05-042-11-A	18,660	42,520	0	61,180	0	960.53
CLEMENT, JEAN M.	05-042	35,330	39,860	21,000	54,190	0	850.78
CLOUGH, ARTHUR	08-003-27H	0	22,800	15,000	7,800	0	122.46
COGAR, CRAIG LEE	17-003	20,390	222,130	15,000	227,520	0	3,572.06
COHEN, ANDREW B.	09-029-A	22,460	80,520	15,000	87,980	0	1,381.29
COLE, BARRY L.	08-012-24	17,030	121,790	15,000	123,820	0	1,943.97
COLE, BILLIE JO	04-019-15	15,730	85,580	15,000	86,310	0	1,355.07
COLE, CLAYTON F.	05-021	28,240	138,760	15,000	152,000	0	2,386.40
COLEMAN, ROBERT A.	05-034-A	17,820	97,520	15,000	100,340	0	1,575.34
COLLAMORE, DAVID E.	06-017	27,250	75,930	15,000	88,180	0	1,384.43
COLLINS, ALTON L.	11-028	13,010	53,120	21,000	45,130	0	708.54
COLLINS, ALTON L.	11-029	17,150	47,250	0	64,400	0	1,011.08
COLLINS, CHRISTOPHER M	05-054-A	17,670	78,280	15,000	80,950	0	1,270.92
COLLINS, DAVID A.	01-041-A-01	15,730	40,500	15,000	41,230	0	647.31
COLLINS, RALPH H.	11-031-A	13,740	44,240	0	57,980	0	910.29
COLLINS, RALPH H.	12-009-C	16,680	143,050	21,000	138,730	0	2,178.06
COLLINS, WAYNE R.	06-012-B-04	10,090	0	0	10,090	0	158.41
COMMEAU II, KENT	05-020-03H	0	20,540	15,000	5,540	0	86.98
COMMEAU, CYNTHIA A.	04-039	17,940	0	0	17,940	0	281.66
COMMEAU, CYNTHIA A.	04-041	29,940	0	0	29,940	0	470.06
COMMEAU, CYNTHIA A.	04-040	60,910	255,450	15,000	301,360	0	4,731.35
COMMEAU, CYNTHIA A.	04-040-A	17,160	0	0	17,160	0	269.41
COMMEAU, CYNTHIA A.	04-041-D	18,350	0	0	18,350	0	288.09
COMMEAU, CYNTHIA A.	04-044-07	21,810	0	0	21,810	0	342.42
COMMEAU, CYNTHIA A.	04-044-08	22,210	0	0	22,210	0	348.70
COMMEAU, CYNTHIA A.	04-044-09	20,820	0	0	20,820	0	326.87
COMMUNITY PHARMACY		0	0	0	0	9,100	142.87
CONDE, JORGE B	02-020	11,900	70,890	15,000	67,790	0	1,064.30
CONDE, JORGE B	02-019	9,400	36,760	0	46,160	0	724.71
CONNERS, TONY W.	05-054-C-1	37,850	120,680	15,000	143,530	0	2,253.42
CONNOLLY, JAMES M.	09-034	19,440	60,770	15,000	65,210	0	1,023.80

2016 REAL ESTATE & PERSONAL PROPERTY TAX LIST

Owner	Map Lot	Land	Building	Exempt	RE Billable Value	PP Billable Value	Orig Tax
CONNOLLY, JOSEPH D.	02-005	37,550	144,000	15,000	166,550	0	2,614.83
CONWAY SR, RAYMOND R	02-055-10	25,940	194,790	15,000	205,730	0	3,229.96
CONWAY, JO-ANNE	02-055-12	14,290	0	0	14,290	0	224.35
CONWAY, JO-ANNE	02-055-09	16,870	0	0	16,870	0	264.86
CONWAY, JO-ANNE	02-055-11	11,830	16,680	0	28,510	0	447.61
CONWAY, LAURIE D.	04-030-A	19,040	0	0	19,040	0	298.93
CONWAY, LAURIE D.	04-031	20,370	76,420	15,000	81,790	0	1,284.10
CONWAY, ROBERT F.	02-055-13	14,520	39,370	0	53,890	0	846.07
COOK-BACKER, ROSEMARY	03-014-08	21,980	58,850	15,000	65,830	0	1,033.53
COOKSON, ERIC J.	16-034	24,020	134,300	15,000	143,320	0	2,250.12
COOPER, CYNTHIA	04-019-03A	15,570	151,710	15,000	152,280	0	2,390.80
CORINTH PELLETS, LLC		0	0	0	0	5,000	78.50
CORINTH HEALTH & FITNESS		0	0	0	0	29,410	461.74
CORINTH HOUSING CORP	14-017-A	86,810	1,038,100	0	112,491	0	17,661.09
CORINTH MARKET, INC		0	0	0	0	594,672	9,336.35
CORINTH PELLETS, LLC	08-025	4,000	0	0	4,000	0	62.80
CORINTH PELLETS, LLC	08-020	38,700	1,113,920	0	1,152,620	0	18,096.13
CORINTH VETERINARY CLINIC		0	0	0	0	7,100	111.47
CORINTH VILLAGE CREAMERY		0	0	0	0	17,330	272.08
CORMIER, RICHARD J.	12-026-A	23,950	271,860	15,000	280,810	0	4,408.72
CORMIER, RICHARD J.		0	0	0	0	14,000	219.80
COWELL, KRIS	01-008-06H	0	20,090	0	20,090	0	315.41
COWPERTHWAITTE, COREY S	06-002-08	16,160	41,280	15,000	42,440	0	666.31
COX, HELEN L.	13-008	17,650	170,150	15,000	172,800	0	2,712.96
COX, THOMAS G.	08-007	26,950	96,450	15,000	108,400	0	1,701.88
COYLE, SHEILA M.	05-042-04	16,940	58,800	15,000	60,740	0	953.62
CR PROPERTIES 2015 LLC	15-039	11,120	51,140	0	62,260	0	977.48
CR PROPERTIES 2015 LLC	07-033	15,620	46,610	0	62,230	0	977.01
CRAIG, DAVID	08-003-A	16,750	76,620	0	93,370	0	1,465.91
CRAIG, DAVID	15-048	15,750	95,290	0	111,040	0	1,743.33
CRAIG, DAVID	08-018	20,500	137,750	0	158,250	0	2,484.52
CRAIG, HARVEY	04-036	33,590	39,720	0	73,310	0	1,150.97
CRAIG, KEITH O.	08-021-A	20,670	71,480	21,000	71,150	0	1,117.05
CRAIG, TRACI M.	05-026	29,040	110,770	15,000	124,810	0	1,959.52
CRAIG'S AUTO SALES		0	0	0	0	17,020	267.21
CRANE BROS., INC.	10-003-A	20,730	151,200	0	171,930	0	2,699.30

2016 REAL ESTATE & PERSONAL PROPERTY TAX LIST

Owner	Map Lot	Land	Building	Exempt	RE Billable Value	PP Billable Value	Orig Tax
CRANE BROTHERS, INC	07-030	33,370	0	0	33,370	0	523.91
CRANE BROTHERS, INC	11-005	30,220	0	0	30,220	0	474.45
CRANE BROTHERS, INC	11-013	30,230	0	0	30,230	0	474.61
CRANE BROTHERS, INC	11-024	17,490	0	0	17,490	0	274.59
CRANE BROTHERS, INC	07-031	34,860	0	0	34,860	0	547.30
CRANE, JAMES	04-019-18	22,320	0	0	22,320	0	350.42
CRANE, JAMES V.	04-019-19	18,710	0	0	18,710	0	293.75
CRANE, JAMES V.	07-002	69,910	0	0	69,910	0	1,097.59
CRANE, JAMES V.	10-002-J	26,760	0	0	26,760	0	420.13
CRANE, JAMES V.	11-013-B	11,570	0	0	11,570	0	181.65
CRANE, JAMES V.	07-025	25,340	0	0	25,340	0	397.84
CRANE, STEVEN D. &	10-008	62,480	0	0	62,480	0	980.94
CRAWFORD, ROBERT	07-023-01H	0	20,120	15,000	5,120	0	80.38
CRIDER, TIMOTHY J.	11-019-A	19,360	99,260	15,000	103,620	0	1,626.83
CROCKER, CASEY LEIGH	04-017-D	16,900	92,140	15,000	94,040	0	1,476.43
CROCKER, DENNIS	06-024-08	16,310	109,920	0	126,230	0	1,981.81
CROFT, ROBERT E. SR.	11-006-B	22,990	0	0	22,990	0	360.94
CRONKHITE, ADRIAN B	16-001	15,320	85,980	6,000	95,300	0	1,496.21
CRONKHITE, ADRIAN B	15-027	3,190	10,000	0	13,190	0	207.08
CRONKHITE, ADRIAN B	16-001-A	6,860	66,170	0	73,030	0	1,146.57
CRONKHITE, MARY E.	15-028	17,910	100,420	15,000	103,330	0	1,622.28
CROOKER, RANDY J.	12-011-B	16,890	87,700	15,000	89,590	0	1,406.56
CROSS, CHARLES F.	17-004	14,330	34,340	0	48,670	0	764.12
CROSS, CHRISTINA	06-018-A-1H	0	8,880	8,880	0	0	0.00
CROSS, RUTH A.	06-018-01H	0	12,780	12,780	0	0	0.00
CROSSON, RONDA	02-026	14,360	2,500	0	16,860	12,000	188.40
CROSSON, RONDA	02-025	60,670	77,300	21,000	116,970	0	264.70
CSC SERVICEWORKS, INC	02-025	0	0	0	0	600	1,836.43
CUMMINGS, RICHARD	02-044-02-A	16,310	106,790	15,000	108,100	0	9.42
CUMMINGS SR, RICHARD J	06-015-C-1	10,890	0	0	10,890	0	1,697.17
CUMMINGS, VAUGHN F.	10-013	16,060	64,690	21,000	59,750	0	170.97
CUNNINGHAM, LARRY	08-003-01H	0	2,000	0	2,000	2,000	938.08
CUNNINGHAM, LARRY	08-003-02H	0	23,400	15,000	8,400	0	31.40
CUNNINGHAM, TAMMY	02-055-09-A	15,570	53,460	15,000	54,030	0	31.40
CURTIS, JEANETTE							131.88
							848.27

2016 REAL ESTATE & PERSONAL PROPERTY TAX LIST

Corinth

Page 14

Owner	Map Lot	Land	Building	Exempt	RE Billable Value	PP Billable Value	Orig Tax
CUSHMAN, DONALD A.	16-015	13,200	45,740	15,000	43,940	0	689.86
CUSHMAN, LAURENCE F	03-016	29,760	59,590	15,000	74,350	0	1,167.29
CUSHMAN, LEOLA A (Heirs of)	03-017	17,180	37,140	0	54,320	0	852.82
CYNEWSKI, RICHARD	05-025-04	18,800	160,550	21,000	158,350	0	2,486.09
DAIGLE, BRANDON	01-025-A	17,860	68,620	15,000	71,480	0	1,122.24
DAIGLE, LORI A.	03-039	10,230	0	0	10,230	0	160.61
DAIGLE, LORI A.	03-052	21,280	58,000	0	79,280	0	1,244.70
DAIGLE, TODD G.	06-024-06	10,310	0	0	10,310	0	161.87
DAILY, LINDA LEE	02-053-A	10,620	0	0	10,620	0	166.73
DALESSANDRO, ALFRED (Heirs of)	09-014-10	12,540	0	0	12,540	0	196.88
DANIELS, PHILIP	01-003-03-A	16,990	0	0	16,990	0	266.74
DARLING, DANNIE W.	03-023-B	17,370	88,920	15,000	91,290	0	1,433.25
DARLING, TRUDY	06-012-D-03H	0	24,800	0	24,800	0	389.36
DARLING, WAYNE R.	03-022-A	16,290	0	0	16,290	0	255.75
DARLING, WAYNE R.	03-028-B	16,170	18,800	0	34,970	0	549.03
DARLING, WAYNE R.	03-022	74,590	72,380	15,000	131,970	0	2,071.93
DARNER, CHRIS (Heirs of)	08-012-27	10,930	0	0	10,930	0	171.60
DAUPHINEE, LINDA	06-003-01	15,730	70,830	15,000	71,560	0	1,123.49
DAUPHINEE, MARK S.	14-012	17,500	109,680	15,000	112,180	0	1,761.23
D'AURIA, NORM LIVING TRUST	09-022-A	28,510	0	0	28,510	0	447.61
DAVIS JR, THOMAS J.	05-031	53,030	59,440	0	112,470	0	1,765.78
DAVIS JR, WILLIAM L.	06-012-B-02	16,260	76,210	21,000	71,470	0	1,122.08
DAVIS, ELIZABETH A.	06-041	20,110	30,240	0	50,350	0	790.49
DAWES JR, RICHARD E.	05-002-03	19,160	99,360	15,000	103,520	0	1,625.26
DAY JR, KENNETH U.	04-032	34,540	83,280	15,000	102,820	0	1,614.27
DAY, EUGENE		0	0	0	0	42,360	665.05
DAY, EUGENE	11-018	22,150	251,750	0	273,900	0	4,300.23
DAY, EUGENE K.	11-006	16,940	63,320	0	80,260	0	1,260.08
DAY, EUGENE KIMBALL	11-006-D	12,100	0	0	12,100	0	189.97
DAY, JORDAN R.	16-030	11,490	86,350	0	97,840	0	1,536.09
DAY, LAYTON		0	0	0	0	16,500	259.05
DAY, LAYTON C.	02-045-A	16,100	43,110	15,000	44,210	0	694.10
DAY, LAYTON C.	03-014	28,390	4,000	0	32,390	0	508.52
DAY, MATTHEW B.	06-003-08	16,070	80,740	0	96,810	0	1,519.92
DAY, TERRANCE L.	12-011-C	16,890	82,600	15,000	84,490	0	1,326.49
DE LAGE LANDEN FINANCIAL SERV		0	0	0	0	0	0.00

2016 REAL ESTATE & PERSONAL PROPERTY TAX LIST

Owner	Map Lot	Land	Building	Exempt	RE Billable Value	PP Billable Value	Orig Tax
DEAN, MICHAEL K.	03-032-B	26,520	91,960	15,000	103,480	0	1,624.64
DEARBORN, PATRICIA	14-017	19,490	50,000	0	69,490	0	1,090.99
DEARBORN, PATRICIA A	11-002-16	20,070	172,900	0	192,970	0	3,029.63
DEARBORN, PATRICIA A	11-002-01	19,960	233,420	0	253,380	0	3,978.07
DEARBORN, PATRICIA A	11-002-02	36,740	371,590	0	408,330	0	6,410.78
DEARBORN, PATRICIA A	11-002-10	13,380	231,930	15,000	230,310	0	3,615.87
DEARBORN, PATRICIA A	08-012-17	11,190	0	0	11,190	0	175.68
DEARBORN, PATRICIA A	08-012	34,000	0	0	34,000	0	533.80
DEARBORN, PATRICIA A	11-002-15	45,520	559,270	0	604,790	0	9,495.20
DEARBORN, RYAN M.	05-002-C	21,530	154,300	15,000	160,830	0	2,525.03
DELEAR, NICHOLAS J.	09-018	17,270	6,540	0	23,810	0	373.82
DEMERCHANT, LEO M. (Heirs of)	09-028-A	19,150	72,230	15,000	76,380	0	1,199.17
DENNING, ANDREW S.	05-052-B	13,290	20,430	0	33,720	0	529.40
DENNIS, MICHAEL J.	03-014-04	21,250	208,360	0	229,610	0	3,604.88
DEVELLIS, CONSTANTINO	08-015	38,500	60,900	0	99,400	0	1,560.58
DICKINSON, FRED	03-027-01	15,900	50,510	15,000	51,410	0	807.14
DICKINSON, THOMAS J	02-023	15,730	76,340	0	92,070	0	1,445.50
DICROSTA, HOLLY A.	06-012-D-A	26,390	113,420	0	139,810	0	2,195.02
DIFFELL, THOMAS G & LISA TRS	01-044	37,650	203,850	15,000	226,500	0	3,556.05
DIFFELL, THOMAS G & LISA TRS	01-032	21,930	0	0	21,930	0	344.30
DIFFELL, THOMAS G & LISA TRS	01-047	20,110	0	0	20,110	0	315.73
DILLON, PAUL O.		0	0	0	0	4,250	66.72
DIRECTV, LLC		0	0	0	0	30,010	471.16
DISH NETWORK, LLC		0	0	0	0	19,100	299.87
DISHNET SATELLITE BROADBAND		0	0	0	0	1,300	20.41
DOAK, ERLON E.	05-039-C	21,780	82,830	15,000	89,610	0	1,406.88
DOODY, FORREST A.	07-016-B	16,890	66,780	15,000	68,670	0	1,078.12
DORR, DENNIS M.	11-020-03	16,940	100,430	15,000	102,370	0	1,607.21
DORR, KATHRYN D.	02-008	22,050	0	0	22,050	0	346.18
DORR, KATHRYN D.	02-007	12,340	48,020	15,000	45,360	0	712.15
DORR, MATTHEW RYAN	08-002	35,280	116,450	15,000	136,730	0	2,146.66
DOUCETTE, SAMUEL E.	01-036-2	11,800	8,720	0	20,520	0	322.16
DOUCETTE, SAMUEL E.	01-037	12,600	42,130	15,000	39,730	0	623.76
DOUGHTY, BENJAMIN R	09-012	16,660	161,260	15,000	162,920	0	2,557.84
DOUGLAS, ROBERT M.	02-017	30,710	25,580	15,000	41,290	0	648.25
DOUGLASS, ALAN D.	10-002-C	17,040	84,820	15,000	86,860	0	1,363.70

2016 REAL ESTATE & PERSONAL PROPERTY TAX LIST

Owner	Map Lot	Land	Building	Exempt	RE Billable Value	PP Billable Value	Orig Tax
DOW II, CARL O	08-012-22	11,640	0	0	11,640	0	182.75
DOW II, CARL O	08-012-23	17,300	131,690	15,000	133,990	0	2,103.64
DOW JR, ADELBERT P.	05-024-06	19,110	18,500	21,000	16,610	0	260.78
DOW JR, JEFFREY B.		0	0	0	0	57,500	902.75
DOW, CHRISTOPHER DANIEL	05-024-08-1H	0	12,530	12,530	0	0	0.00
DOW, DAVID B.	02-001	32,990	121,500	15,000	139,490	0	2,189.99
DOW, HAROLD L.	05-024-05	12,900	0	0	12,900	0	202.53
DOW, JEFFREY B.	02-036-C	66,500	138,770	15,000	190,270	0	2,987.24
DOW, JOHN A.	11-002-14	17,000	129,170	15,000	131,170	0	2,059.37
DOW, KAREN	05-005-A-1	15,850	0	0	15,850	0	248.84
DOW, KAREN	05-005-A	16,000	140,190	15,000	141,190	0	2,216.68
DOW, PETER A.	06-023-02	16,930	75,320	15,000	77,250	0	1,212.82
DOWNEAST PLAZA ASSOC. FAMIL	15-022	14,370	105,460	0	119,830	0	1,881.33
DOWNING JR, JAMES G.	04-002	10,490	0	0	10,490	0	164.69
DOWNING, LISA L.	06-018-A	15,730	0	0	15,730	0	246.96
DOWNS, LISA A.	16-020	13,290	53,460	15,000	51,750	0	812.47
DOWNS, RODNEY L.	08-002-04	18,710	59,520	15,000	63,230	0	992.71
DOYLE, JENNIFER	05-020-2H	0	50,030	0	50,030	0	785.47
DOYLE, JENNIFER D. TRUSTEE	08-038-A	18,170	13,260	15,000	16,430	0	257.95
DUBE, RAYMOND A. J.	07-044-06	6,380	0	0	6,380	0	100.17
DUBE, RAYMOND A. J.	07-044-08	6,380	0	0	6,380	0	100.17
DUBE, RAYMOND A. J.	07-044	32,730	0	0	32,730	0	513.86
DUBE, RAYMOND A. J.	07-044-04	6,380	0	0	6,380	0	100.17
DUBOIS, ROSAIRE	07-010-C-04	15,730	100,590	21,000	95,320	0	1,496.52
DUCLOS, AIME	12-012-C	10,860	0	0	10,860	0	170.50
DUCLOS, AIME	12-012-A	27,200	58,050	0	85,250	0	1,338.43
DUCLOS, AIME	12-012-E	12,070	0	0	12,070	0	189.50
DUMAS, RICHARD J. I	06-025-A	15,870	31,740	15,000	32,610	0	511.98
DUMOND, LOOMIS L.	16-021	20,990	60,810	21,000	60,800	0	954.56
DUMONT, JAMES E.	11-011	17,850	43,950	15,000	46,800	0	734.76
DUMONT, STEVEN	03-008-D	15,250	22,990	15,000	23,240	0	364.87
DUMOULIN, JAMES	02-043	28,590	176,080	15,000	189,670	0	2,977.82
DUNCAN, GARRY A.	04-019-03	14,520	99,230	15,000	98,750	0	1,550.37
DUNFEE, CATHERINE C	06-023-05	16,520	101,180	15,000	102,700	0	1,612.39
DUNFEE, DALTON M & LOIS E TR	08-023-A	19,120	172,590	15,000	176,710	0	2,774.35
DUNFEE, DAVID A.	08-023-B	24,950	308,240	15,000	318,190	0	4,995.58

2016 REAL ESTATE & PERSONAL PROPERTY TAX LIST

Corinth

Page 17

Owner	Map Lot	Land	Building	Exempt	RE Billable Value	PP Billable Value	Orig Tax
DUNFEE, MALCOLM K.	04-019-07	20,440	89,170	15,000	94,610	0	1,485.38
DUNHAM RICHARD & DEBORAH L	06-024	26,600	3,500	0	30,100	0	472.57
DUNHAM RICHARD & DEBORAH L	16-012-A	20,860	165,850	15,000	171,710	0	2,695.85
DUNHAM RICHARD & DEBORAH L	11-022	35,930	0	0	35,930	0	564.10
DUNHAM RICHARD & DEBORAH L	06-024-0	10,280	0	0	10,280	0	161.40
DUNHAM RICHARD & DEBORAH L	06-024-11	10,310	0	0	10,310	0	161.87
DUNHAM RICHARD & DEBORAH L	06-013-03	20,160	13,670	0	33,830	0	531.13
DUNHAM RICHARD & DEBORAH L	06-002-02	10,160	0	0	10,160	0	159.51
DUNHAM RICHARD & DEBORAH L	06-002-03	10,160	0	0	10,160	0	159.51
DUNHAM RICHARD & DEBORAH L	11-036	4,950	0	0	4,950	0	77.71
DUNHAM, ANDREW		0	0	0	0	5,000	78.50
DUNHAM, ANDREW T.	11-026	46,670	54,150	0	100,820	0	1,582.87
DUNHAM, CARL S TR (Heirs of)	08-005	26,900	81,550	0	108,450	0	1,702.67
DUNHAM, DEREK	06-012-F	15,770	76,360	15,000	77,130	0	1,210.94
DUNHAM, MERL "SAM" INC	11-022-01H	0	39,960	0	39,960	0	627.37
DUNHAM, MERL "SAM" INC		0	0	0	0	27,900	438.03
DUNHAM, RICHARD LIV TR	16-007	11,490	0	0	11,490	0	180.39
DUNKIN DONUTS		0	0	0	0	125,000	1,962.50
DUNTON, LAURIE B.	06-022-A	16,540	45,160	15,000	46,700	0	733.19
DUPLESSIS, DONALD J.	07-044-11	17,170	120,310	21,000	116,480	0	1,828.74
DURAN, JARROD		0	0	0	0	27,670	434.42
DURAN, JARROD E.	02-055-02	17,800	0	0	17,800	0	279.46
DURAN, JARROD E.	02-055-02-A	16,890	149,050	15,000	150,940	0	2,369.76
DURAN, STACEY		0	0	0	0	3,000	47.10
DURAN, STEVE W.	08-023	19,540	98,000	15,000	102,540	0	1,609.88
DURAN, TERRANCE E.	16-010	21,180	146,170	15,000	152,350	0	2,391.90
DUREN, PETER L. (Heirs of)	01-017-C	15,880	102,370	0	118,250	0	1,856.53
DUTHIE, SCOTT & SHARON	13-012	20,450	180,340	15,000	185,790	0	2,916.90
DYER, NATHAN C.	07-009-E	17,530	176,470	0	194,000	0	3,045.80
DYER, WALTER J.	06-023-03	16,940	93,680	15,000	95,620	0	1,501.23
EASLER, DAVID J.	09-020-A	23,190	0	0	23,190	0	364.08
EASLER, DAVID J.	09-020-C	21,530	66,070	15,000	72,600	0	1,139.82
EASTMAN, DEANE S.	01-012	16,280	0	0	16,280	0	255.60
EASTMAN, JEFFREY	01-008-03H	0	21,190	0	21,190	0	332.68
EASTMAN, JEFFREY	01-008-07H	0	17,070	0	17,070	0	268.00

2016 REAL ESTATE & PERSONAL PROPERTY TAX LIST

Owner	Map Lot	Land	Building	Exempt	RE Billable Value	PP Billable Value	Orig Tax
EASTMAN, JEFFREY	01-008-B	18,980	1,000	0	19,980	0	313.69
EASTMAN, JEFFREY	01-008	44,450	109,070	0	153,520	0	2,410.26
EASTMAN, JEFFREY	01-008-A	18,050	40,840	0	58,890	0	924.57
EASTMAN, JEFFREY	01-040-05H	0	16,470	0	16,470	0	258.58
EASTMAN, JEFFREY D.	01-008-09	15,770	0	0	15,770	0	247.59
EASTMAN, JEFFREY D.	01-040-01	16,070	27,980	0	44,050	0	691.58
EASTMAN, JEFFREY D.	01-008-05	15,770	0	0	15,770	0	247.59
EASTMAN, JEFFREY D.	01-008-03	15,770	0	0	15,770	0	247.59
EASTMAN, JEFFREY D.	01-008-08	15,770	0	0	15,770	0	247.59
EASTMAN, JEFFREY D.	01-008-07	16,140	0	0	16,140	0	253.40
EASTMAN, JEFFREY D.	01-008-04	15,770	0	0	15,770	0	247.59
EASTMAN, JEFFREY D.	01-040-07	15,930	0	0	15,930	0	250.10
EASTMAN, JEFFREY D.	01-008-02	15,770	0	0	15,770	0	247.59
EASTMAN, JEFFREY D.	01-040-10	15,770	0	0	15,770	0	247.59
EASTMAN, JEFFREY D.	01-040-08	15,770	0	0	15,770	0	247.59
EASTMAN, JEFFREY D.	01-008-11	15,730	0	0	15,730	0	246.96
EASTMAN, JEFFREY D.	01-040-06	15,810	0	0	15,810	0	248.22
EASTMAN, JEFFREY D.	01-040-05	15,770	0	0	15,770	0	247.59
EASTMAN, JEFFREY D.	01-040-04	15,770	0	0	15,770	0	247.59
EASTMAN, JEFFREY D.	01-040-03	15,770	0	0	15,770	0	247.59
EASTMAN, JEFFREY D.	01-040-02	15,770	0	0	15,770	0	247.59
EASTMAN, JEFFREY D.	01-008-10	16,080	0	0	16,080	0	252.46
EASTMAN, JEFFREY D.	01-040-09	15,770	24,160	0	39,930	0	626.90
EATON, LINWOOD N. LIV TR INT	04-026	40,870	0	0	40,870	0	641.66
EATON, LINWOOD N. LIV TR INT	04-005	15,840	0	0	15,840	0	248.69
EATON, LINWOOD N. LIV TR INT	04-025	36,410	0	0	36,410	0	571.64
EATON, PHILIP G.	05-024-A-02H	0	27,110	15,000	12,110	0	190.13
ECKERT FAMILY TRUST	04-004-A	19,800	0	0	19,800	0	310.86
ECKERT FAMILY TRUST	04-004-B	14,320	0	0	14,320	0	224.82
EDUC. NETWORKS OF AMERICA		0	0	0	0	4,300	67.51
ELAVON INC.		0	0	0	0	600	9.42
ELLIOTT, CALVIN		0	0	0	0	16,540	259.68
ELLIOTT, CALVIN W.	10-024	20,450	0	0	20,450	0	321.07
ELLIOTT, CALVIN W.	11-017	20,050	0	0	20,050	0	314.78
ELLIOTT, CALVIN W.	11-008	92,320	97,590	15,000	174,910	0	2,746.09

2016 REAL ESTATE & PERSONAL PROPERTY TAX LIST

Owner	Map Lot	Land	Building	Exempt	RE Billable Value	PP Billable Value	Orig Tax
ELLIOTT, RANDALL L.	06-019-C	26,390	104,860	15,000	116,250	0	1,825.12
ELLIS, CORY A.	08-012-25	17,060	137,530	15,000	139,590	0	2,191.56
ELLIS, JOHN	05-016-01	14,670	37,930	21,000	31,600	0	496.12
ELLIS, PRISCILLA A. TR	01-035	19,730	0	0	19,730	0	309.76
ELLIS, STEVEN G.	02-049	18,300	55,580	0	73,880	0	1,159.92
ELRICH, CHERYL	01-043	33,230	51,240	0	84,470	0	1,326.18
EMERA MAINE	16-011	3,590,000	0	0	3,590,000	0	56,363.00
EMERY, JUANITA M.	15-032	18,150	62,870	15,000	66,020	0	1,036.51
EMILIO ESTATES, INC.	04-034	22,700	287,560	0	310,260	0	4,871.08
EMILIO ESTATES, INC.		0	0	0	0	14,820	232.67
ENGLAND, PATRICIA ANN	06-012-D-29H	0	14,420	14,420	0	0	0.00
ERIKSSON, ALBERT	08-013-E	16,940	115,250	15,000	117,190	0	1,839.88
ERIKSSON, ALYSSA	05-024-07	18,170	25,130	0	43,300	0	679.81
EVANS, BARRY L.	01-008-11H	0	33,230	15,000	18,230	0	286.21
EVERBANK COMMERCIAL FIN INC		0	0	0	0	0	0.00
EVERETT SR, ERVIN O.	11-009	17,570	62,380	21,000	58,950	0	925.51
FAIR POINT COMMUNICATION INC		0	0	0	0	40,970	643.23
FAMILY DOLLAR STORE		0	0	0	0	60,720	953.30
FARRIS, REX M.	05-003-A	13,160	0	0	13,160	0	206.61
FARRIS, REX M.	05-003	15,730	80,000	21,000	74,730	0	1,173.26
FAUNCE, ROLAND	07-048-A	17,060	56,870	0	73,930	0	1,160.70
FIRST DATA MERCHANT SVCS		0	0	0	0	430	6.75
FISH, MONICA	15-012-14H	0	6,750	0	6,750	0	105.98
FLANAGAN, MICHAEL C	06-028	69,040	0	0	69,040	0	1,083.93
FLANAGAN, MICHAEL C	10-008-01	20,370	75,990	15,000	81,360	0	1,277.35
FLEMING, MARIA		0	0	0	0	42,300	664.11
FLEMING, LARRY	15-024	15,540	122,180	15,000	122,720	0	1,926.70
FLETCHER, NANCY	09-024-F	18,430	17,200	0	35,630	0	559.39
FOGLER, R; RICHARD, T & GOFF, R	04-012-C	17,070	0	0	17,070	0	268.00
FOGLER, R; RICHARD, T & GOFF, R	04-002-A	13,360	0	0	13,360	0	209.75
FONTAINE, JOANNE M.	01-036	42,450	0	0	42,450	0	666.46
FONTAINE, ROBERT	01-034-B	17,970	102,040	15,000	105,010	0	1,648.66
FOOTE, DONALD L.	06-029	16,860	17,590	0	34,450	0	540.87
FORD, JUSTIN R.	07-041-B	16,030	70,700	15,000	71,730	0	1,126.16
FORD, ROBERT J.	07-041	18,510	64,410	15,000	67,920	0	1,066.34
FRANCIS, SIMON W.	03-025	16,940	25,550	0	42,490	0	667.09

2016 REAL ESTATE & PERSONAL PROPERTY TAX LIST

Corinth

Page 20

Owner	Map Lot	Land	Building	Exempt	RE Billable Value	PP Billable Value	Orig Tax
FRENCH, DENISE FLORENCE	04-035	27,260	24,670	15,000	36,930	0	579.80
FRIEL, TERENCE	06-013-01	26,430	31,590	15,000	43,020	0	675.41
FRITZ, BREANNA A.	02-048	13,720	17,000	0	30,720	0	482.30
FROST, STEPHEN G.	07-021	29,790	70,690	15,000	85,480	0	1,342.04
FROST, STEPHEN G.	04-021	11,970	0	0	11,970	0	187.93
FURGE, WILBERT E.	05-025-05	18,890	127,120	21,000	125,010	0	1,962.66
GAGE, HARRY L.	01-010-01	26,390	41,680	0	68,070	0	1,068.70
GAGNON, WAYNE B.	04-019-08	15,730	81,680	15,000	82,410	0	1,293.84
GALLANT JR, DANIEL E.	04-019-16	15,730	79,980	0	95,710	0	1,502.65
GANEAU, ARTHUR C.	06-004-B	22,570	40,390	21,000	41,960	0	658.77
GARDNER LAND CO. INC.	04-019	34,830	0	0	34,830	0	546.83
GARDNER LAND CO. INC.	07-028	37,430	0	0	37,430	0	587.65
GARDNER LAND CO. INC.	04-020	1,950	0	0	1,950	0	30.62
GARDNER, THOMAS M.	16-006	14,490	39,910	0	54,400	0	854.08
GARDNER, THOMAS M.	11-004	24,200	60,430	15,000	69,630	0	1,093.19
GARLAND JR, DARYL & SHARI		0	0	0	0	7,450	116.96
GARLAND JR, DARYL G. & SHARI	03-031	55,600	32,630	0	88,230	0	1,385.21
GARRITY, THOMAS P.	02-047	23,450	12,170	15,000	20,620	0	323.73
GARY III, EARL	09-028-H	0	34,530	15,000	19,530	0	306.62
GARY JR, EARL	09-028	60,080	30,290	15,000	75,370	0	1,183.31
GATCOMB, CLARA	09-020-E	16,100	16,340	15,000	17,440	0	273.81
GAUTHIER, ROBERT J.	03-048-A	15,840	88,220	15,000	89,060	0	1,398.24
GAWRYCH, PETER D.	01-034-C	9,970	0	0	9,970	0	156.53
GELETKA, MICHAEL C. (Heirs of)	04-029-B	40,210	9,500	0	49,710	0	780.45
GELLERSON, JOSHUA M	08-028-B	27,330	98,620	15,000	110,950	0	1,741.92
GERVAIS, TED A.	07-014	18,540	95,610	0	114,150	0	1,792.15
GETCHELL, CECIL L.	06-012-C	16,890	90,190	0	107,080	0	1,681.16
GETCHELL, PHILLIP C.	03-014-06	12,880	0	0	12,880	0	202.22
GETCHELL, PHILLIP C.	03-014-07	18,830	80,730	15,000	84,560	0	1,327.59
GIFFORD, WILLIAM	09-002-C	16,890	86,690	15,000	88,580	0	1,390.71
GILBERT, DAVID A. JR.	06-002	36,130	37,720	0	73,850	0	1,159.45
GILBERT, JAMES	06-012-D-09H	0	16,410	0	16,410	0	257.64
GILES, DAVID L.	01-022-A	15,790	58,700	0	74,490	0	1,169.49
GILES, JAMES A.	01-004-02-A	13,110	0	0	13,110	0	205.83
GILES, JAMES A.	01-004-02-B	19,160	123,290	15,000	127,450	0	2,000.97
GILES, LOUISE F.	01-023-G	20,000	116,440	15,000	121,440	0	1,906.61

2016 REAL ESTATE & PERSONAL PROPERTY TAX LIST

Owner	Map Lot	Land	Building	Exempt	RE Billable Value	PP Billable Value	Orig Tax
GLAYZE NAIL CARE STUDIOS	06-012-D-02H	0	0	0	0	2,130	33.44
GLIDDEN, ELWOOD	08-012-29	16,980	24,870	15,000	9,870	0	154.96
GLIDDEN, NANCY	05-002-04	19,160	119,450	0	136,430	0	2,141.95
GODIN, DION	05-002-05	19,160	17,880	15,000	22,040	0	346.03
GODIN, DION	07-001-10	19,160	101,340	0	120,500	0	1,891.85
GOLDSMITH, RONALD M	03-013-12	22,960	125,700	15,000	133,660	0	2,098.46
GONYA, SHERWOOD	03-046	19,140	115,440	15,000	119,580	0	1,877.41
GONYA, SHERWOOD	06-011	27,210	17,240	0	44,450	0	697.86
GOODROW, DENNIS A.	15-007	16,600	72,600	15,000	74,200	0	1,164.94
GOODWIN, BRADFORD C	01-017-A	20,580	91,080	0	111,660	0	1,753.06
GOODWIN, BRADFORD C	01-017-G	0	0	0	0	5,400	84.78
GOODWIN, IRENE V. (Heirs of)	01-017-F	15,730	69,230	15,000	69,960	0	1,098.37
GOODWIN, LEWIS A.	11-030	36,080	0	0	36,080	0	566.46
GOODWIN, LEWIS A.	06-012-D-11H	16,710	0	0	16,710	0	262.35
GOODY, JESSICA M.	12-027-B	14,570	78,330	0	92,900	0	1,458.53
GOOGINS, MIKE	05-024-08	0	14,520	14,520	0	0	0.00
GOOLEY, CHRISTOPHER J	14-004	19,590	146,290	15,000	150,880	0	2,368.82
GOULD, TRAVIS	05-035	16,910	0	0	16,910	0	265.49
GOULET, JOHN NELSON	05-034	18,150	116,360	15,000	119,510	0	1,876.31
GRABOFSKY, ROBERT J	05-020-02	30,490	87,450	0	117,940	0	1,851.66
GRABOFSKY, ROBERT J	04-009	50,680	133,370	21,000	163,050	0	2,559.88
GRAHAM, ADAM M.	01-035-A	22,810	183,250	15,000	191,060	0	2,999.64
GRANGER, PETER	05-020-06	29,810	0	0	29,810	0	468.02
GRANT B. L. & SON, LLC	05-020-04	14,970	0	0	14,970	0	235.03
GRANT B. L. & SON, LLC	05-020-05	8,970	0	0	8,970	0	140.83
GRANT B. L. & SON, LLC	05-020-07	8,900	0	0	8,900	0	139.73
GRANT B. L. & SON, LLC	05-020-04	14,890	0	0	14,890	0	233.77
GRANT B. L. & SON, LLC	05-020	24,270	0	0	24,270	0	381.04
GRANT B. L. & SON, LLC	05-020-01	8,780	0	0	8,780	0	137.85
GRANT B. L. & SON, LLC	04-042	15,550	0	0	15,550	0	244.14
GRANT B. L. & SON, LLC	05-020-13	16,280	0	0	16,280	0	255.60
GRANT B. L. & SON, LLC	05-020-11	3,660	0	0	3,660	0	57.46
GRANT B. L. & SON, LLC	05-020-12	3,690	0	0	3,690	0	57.93
GRANT B. L. & SON, LLC	05-020-09	3,740	0	0	3,740	0	58.72
GRANT B. L. & SON, LLC	05-020-09	8,500	0	0	8,500	0	133.45

2016 REAL ESTATE & PERSONAL PROPERTY TAX LIST

Owner	Map Lot	Land	Building	Exempt	RE Billable Value	PP Billable Value	Orig Tax
GRANT B. L. & SON, LLC	05-020-03	14,910	0	0	14,910	0	234.09
GRANT B. L. & SON, LLC	05-024-A	62,970	0	0	62,970	0	988.63
GRANT B. L. & SON, LLC	05-014	20,960	0	0	20,960	0	329.07
GRANT B. L. & SON, LLC	05-015	22,280	0	0	22,280	0	349.80
GRANT B. L. & SON, LLC	10-015	20,390	0	0	20,390	0	320.12
GRANT B. L. & SON, LLC	07-050	29,400	0	0	29,400	0	461.58
GRANT B. L. & SON, LLC	08-013-G-01	22,980	0	0	22,980	0	360.79
GRANT B. L. & SON, LLC	05-020-10	8,500	0	0	8,500	0	133.45
GRANT B. L. & SON, LLC	05-022-A	13,740	103,490	15,000	102,230	0	1,605.01
GRANT B. L. & SON, LLC	05-022	57,540	38,830	0	96,370	0	1,513.01
GRANT B. L. & SON, LLC	05-020-14	3,660	0	0	3,660	0	57.46
GRANT B. L. & SON, LLC	05-020-08	8,480	0	0	8,480	0	133.14
GRANT, BARBARA J		0	0	0	0	16,390	257.32
GRANT, CARL H.	03-006-A	16,620	77,160	0	93,780	0	1,472.35
GRANT, CARL H.	06-010-B	23,640	0	0	23,640	0	371.15
GRANT, CARL H.	06-010	18,070	176,750	15,000	179,820	0	2,823.17
GRANT, DONALD G. BLDG CONTR	03-051-03	11,350	0	0	11,350	0	178.20
GRANT, DONALD G. BLDG CONTR	03-051-B	20,230	129,200	0	149,430	0	2,346.05
GRANT, JASON D.	02-031-B	15,770	0	0	15,770	0	247.59
GRANT, JASON D.	05-022-B	17,360	118,370	15,000	120,730	0	1,895.46
GRANT, JASON D.	04-043	10,920	0	0	10,920	0	171.44
GRANT, TERRY A.	02-053-B	15,360	69,650	15,000	70,010	0	1,099.16
GRANT, TERRY D.		0	0	0	0	35,770	561.59
GRANT, TERRY D.	02-031-C	15,770	0	0	15,770	0	247.59
GRANT, TERRY D.	05-025-06	12,920	0	0	12,920	0	202.84
GRANT, TERRY D.	05-025-03	12,670	0	0	12,670	0	198.92
GRANT, TERRY D.	05-025-02	11,170	0	0	11,170	0	175.37
GRANT, TERRY D.	05-025-01	17,100	0	0	17,100	0	268.47
GRANT, TERRY D.	05-025	26,000	0	0	26,000	0	408.20
GRANT, TERRY D.	05-025-08	13,090	0	0	13,090	0	205.51
GRANT, TERRY D.	05-025-07	13,010	0	0	13,010	0	204.26
GRANT, TERRY E.	08-014-A	16,940	142,600	15,000	144,540	0	2,269.28
GRANT, VALERIE J.	02-031	64,700	0	0	64,700	0	1,015.79
GRANT-POULIN, WANDA M		0	0	0	0	3,640	57.15
GRASS, STANLEY	02-031-C-03H	0	18,280	15,000	3,280	0	51.50
GRASS JR, STANLEY W.	02-056-A-1	23,240	0	0	23,240	0	364.87

2016 REAL ESTATE & PERSONAL PROPERTY TAX LIST

Corinth

Page 23

Owner	Map Lot	Land	Building	Exempt	RE Billable Value	PP Billable Value	Orig Tax
GRASS, STANLEY	02-031-02H	0	0	0	0	7,500	117.75
GRASS, TEDDY	17-010	0	13,920	0	13,920	0	218.54
GRAY JR, WALLACE C.	03-006-B	14,080	84,650	0	98,730	0	1,550.06
GRAY, MARTHA L.	10-007	23,760	38,220	15,000	46,980	0	737.59
GRAY, NORMAN A.		15,340	0	0	15,340	0	240.84
GRAYHAWK LEASING LLC		0	0	0	0	41,060	644.64
GREATOREX, JOEL T.	12-008-A	15,860	63,050	15,000	63,910	0	1,003.39
GREENE, BRENDA		0	0	0	0	6,900	108.33
GREENE, BRENDA L.	03-014-05	18,930	85,910	15,000	89,840	0	1,410.49
GREGORY, AARON CHARLES	06-003-10-01	15,730	17,370	0	33,100	0	519.67
GREHOSKI, STEVEN	04-012	22,720	22,500	0	45,220	0	709.95
GRIFFIN, ANTHONY M.	02-009-B	20,370	85,830	0	106,200	0	1,667.34
GRIFFIN, SCOTT D.	05-034-C	18,510	216,220	0	234,730	0	3,685.26
GRINDLE, ERNEST W.	07-001-02	27,140	64,320	21,000	70,460	0	1,106.22
GRONDIN JR, FREDERICK L	01-042-B	15,740	42,200	21,000	36,940	0	579.96
GROSS, WILLIAM H.	08-030	31,570	28,530	0	60,100	0	943.57
GUAY, MARY	05-020-04H	0	28,790	15,000	13,790	0	216.50
GUNDERSON, ERIC	06-006	17,670	60,330	0	78,000	0	1,224.60
HACKETT, DOUGLAS H.	07-008-C	16,370	32,360	15,000	33,730	0	529.56
HADFIELD, RUSSELL L. & GAYLE	09-019-04	19,310	27,200	0	46,510	0	730.21
HADFIELD, RUSSELL L. & GAYLE	09-019-05	16,270	0	0	16,270	0	255.44
HADLEY, KAREN E.		0	0	0	0	8,150	127.95
HADLEY, KAREN E.	05-039	34,650	92,570	15,000	112,220	0	1,761.85
HAGGETT, JEAN M.	01-008-02H	0	28,860	0	28,860	0	453.10
HALL, BRENDA L.	09-006	43,220	93,580	15,000	121,800	0	1,912.26
HALL, JESSICA	04-014-01H	0	14,880	0	14,880	0	233.62
HALL, MICHAEL D.	01-010-04	26,400	124,320	15,000	135,720	0	2,130.80
HALL, THOMAS E.	08-008	28,880	121,870	0	150,750	0	2,366.77
HALLETT, EDWARD	06-012-D-27H	0	17,230	15,000	2,230	0	35.01
HALOULAKOS, KONSTANTINOS	07-006-B	20,930	1,430	0	22,360	0	351.05
HAMILTON, JAMIE	09-023-01H	0	7,870	7,870	0	0	0.00
HAMILTON, JOHN D. LIV TR	01-036-01	26,900	160,530	21,000	166,430	0	2,612.95
HAMILTON, KENNETH A	06-012-B-10	16,010	95,170	15,000	96,180	0	1,510.03
HAND, RALPH W.	09-025	12,540	0	0	12,540	0	196.88
HAND, RALPH W.	12-035	22,450	0	0	22,450	0	352.47

2016 REAL ESTATE & PERSONAL PROPERTY TAX LIST

Owner	Map Lot	Land	Building	Exempt	RE Billable Value	PP Billable Value	Orig Tax
HANEY, PATRICK	11-012-A	19,360	93,560	15,000	97,920	0	1,537.34
HANEY, WILLIAM T.	08-027	28,690	145,430	15,000	159,120	0	2,498.18
HANNEGAN, JOHN A.	12-013-A	12,530	0	0	12,530	0	196.72
HANSEN, DONALD E.	06-023-B	33,760	36,340	21,000	49,100	0	770.87
HANSEN, SUSAN V.	02-017-C	26,260	23,530	15,000	34,790	0	546.20
HARDING, ERVIN	06-034	11,330	0	0	11,330	0	177.88
HARLOW, DEAN F.	02-006	26,530	72,830	15,000	84,360	0	1,324.45
HARMON, STEVEN	01-004-02-E-1H 0	0	13,370	0	13,370	0	209.91
HARRIS, JOHN B.	07-009-C	15,730	43,380	0	59,110	0	928.03
HARRISON, GAIL R.	01-001	16,890	140,650	15,000	142,540	0	2,237.88
HARROD, BRUCE J.	05-008	12,390	53,240	15,000	50,630	0	794.89
HART, KRISTEN	06-012-D-15H	0	18,890	0	18,890	0	296.57
HARVEY, ALVIN	0	0	0	0	0	3,000	47.10
HARVEY, ALVIN C. LIV TR	17-008	20,570	36,910	0	57,480	0	902.44
HARVEY, ALVIN C. LIV TR	11-020-08	10,940	0	0	10,940	0	171.76
HARVEY, ALVIN C. LIV TR	11-020	21,960	94,240	0	116,200	0	1,824.34
HARVEY, ALVIN C. LIV TR	11-021-A	26,290	0	0	26,290	0	412.75
HARVEY, ALVIN C. LIV TR	05-054-C	20,960	0	0	20,960	0	329.07
HARVEY, ALVIN C. LIV TR	05-046	17,850	107,500	21,000	104,350	0	1,638.29
HARVEY, ALVIN C. LIV TR	11-020-06	10,910	0	0	10,910	0	171.29
HARVEY, DAVID A.	11-020-02	18,160	117,060	15,000	120,220	0	1,887.45
HARVEY, JAMY	02-044-02	20,090	103,490	0	123,580	0	1,940.21
HARVEY, KEITH A	0	0	0	0	0	29,500	463.15
HARVEY, KEITH A.	02-044-01	22,100	173,920	15,000	181,020	0	2,842.01
HARVEY, TERESA	02-036-C-01	19,940	215,680	0	235,620	0	3,699.23
HARVEY, WENDALL	14-014	17,910	62,470	0	80,380	750	11.77
HARVEY, WENDELL L.	08-001	38,340	226,750	15,000	250,090	0	1,261.97
HARVEY, WENDELL L.	14-023	11,370	20,450	0	31,820	0	3,926.41
HASEY, ROBIN J.	0	0	0	0	0	8,500	499.57
HASEY, ROBIN J. (Heirs of)	05-043-A	35,200	85,930	15,000	106,130	0	133.45
HASKINS, BRYANT	09-024-A	17,410	19,030	15,000	21,440	0	1,666.24
HATCH, ALAN	08-003-18H	0	14,420	14,420	0	0	336.61
HATHAWAY, WILLIAM A (Heirs of)	05-042-06	16,940	41,040	0	57,980	0	910.29
HATHAWAY, WILLIAM A (Heirs of)	05-052-E	1,010	0	0	1,010	0	15.86
HATHAWAY, WILLIAM A (Heirs of)	05-052-D	16,950	111,270	15,000	113,220	0	1,777.55

2016 REAL ESTATE & PERSONAL PROPERTY TAX LIST

Owner	Map Lot	Land	Building	Exempt	RE Billable Value	PP Billable Value	Orig Tax
HAYDEN, ALLEN R.	07-001-07	18,160	18,090	0	36,250	0	569.13
HAYDEN, ALLEN R.		0	0	0	0	3,000	47.10
HEAL, HERBERT JR.	05-020-05H	0	19,130	15,000	4,130	0	64.84
HEART & SOUL CUSTOM TATTOO		0	0	0	0	2,835	44.51
HEATH, JOHN S.	12-028-A	19,230	116,960	15,000	121,190	0	1,902.68
HEATH, JOHN S.	01-008-04H	0	22,080	0	22,080	0	346.66
HENDERSON, ELIZABETH JANE	12-013	12,820	0	0	12,820	0	201.27
HENRIKSEN, MARIANNE C	02-045	14,160	38,130	15,000	37,290	0	585.45
HERRING, STEPHEN C.	04-019-04A	16,020	62,230	15,000	63,250	0	993.02
HERSHEY, KEITH A.	12-015	35,010	0	0	35,010	0	549.66
HEWITT, MICHELE L.	06-002-07	16,010	37,210	15,000	38,220	0	600.05
HIATT, HUBERT RONALD	11-020-07	17,030	109,940	15,000	111,970	0	1,757.93
HICKS JR, GEORGE E.	04-017-A	23,850	93,470	15,000	102,320	0	1,606.42
HICKS, PAMELA J.	07-020-A	16,440	111,880	15,000	113,320	0	1,779.12
HICKS, TERRY	07-020-B	15,730	9,850	0	25,580	0	401.61
HICKS, TERRY		0	0	0	0	122,800	1,927.96
HICKS, TERRY D.	01-040-04H	0	10,820	0	10,820	0	169.87
HICKS, TERRY D.	07-023	33,740	133,410	0	167,150	0	2,624.25
HICKS, TERRY D.	07-008	22,030	0	0	22,030	0	345.87
HICKS, TERRY D.	07-022	13,610	0	0	13,610	0	213.68
HICKS, TERRY D.	07-024	65,420	72,320	15,000	122,740	0	1,927.02
HIGGINS, BETTY	05-042-12	18,590	13,440	15,000	17,030	0	267.37
HIGGINS, STELLA M. (Heirs of)	12-006	40,910	0	0	40,910	0	642.29
HILL II, NATHAN O.A.	12-033-A	15,730	102,820	15,000	103,550	0	1,625.74
HILL, ALLISON L.	01-041-A	15,960	83,620	15,000	84,580	0	1,327.91
HILL, NATHAN O.A.	08-034	14,080	0	0	14,080	0	221.06
HILL, NATHAN O.A.	09-009	17,160	0	0	17,160	0	269.41
HILL, NATHAN O.A.	09-008	9,870	0	0	9,870	0	154.96
HILL, NATHAN O.A.	09-003	73,830	167,890	21,000	220,720	0	3,465.30
HILL, NATHAN O.A.	12-033	13,230	0	0	13,230	0	207.71
HOBBS, TIMOTHY	08-028	34,430	3,570	0	38,000	0	596.60
HODGDON, DAVID	12-015-A	11,300	0	0	11,300	0	177.41
HODGDON, DAVID W.	12-016	21,530	108,660	0	130,190	0	2,043.98
HODGDON, DAVID W.	12-016-A	15,480	0	0	15,480	0	243.04
HODGDON, DAVID W.		0	0	0	0	6,800	106.76
HOFFMAN, SARAH	06-019-08H	0	21,440	0	21,440	0	336.61

2016 REAL ESTATE & PERSONAL PROPERTY TAX LIST

Owner	Map Lot	Land	Building	Exempt	RE Billable Value	PP Billable Value	Orig Tax
HOLLAND, LLOYD T.	04-044-01	35,410	39,310	21,000	53,720	0	843.40
HOLMES, JERAMIE T.	04-019-10	15,730	12,750	0	28,480	0	447.14
HOLST, BRIDGET	06-012-D-14H	0	11,500	11,500	0	0	0.00
HOLT, ROGER	01-008-05H	0	21,240	15,000	6,240	0	97.97
HOPPLE, SHELLY JO	02-055-03-A	16,170	13,320	15,000	14,490	0	227.49
HORSESHOE MILL TRUST	06-024-07	10,970	0	0	10,970	0	172.23
HORSESHOE MILL TRUST	06-024-02	10,270	0	0	10,270	0	161.24
HORSESHOE MILL TRUST	06-024-04	10,270	0	0	10,270	0	161.24
HORSESHOE MILL TRUST	06-024-03	10,270	0	0	10,270	0	161.24
HORSESHOE MILL TRUST	06-024-10	10,310	0	0	10,310	0	161.87
HOSPITAL ADMIN DISTRICT NO. 4	08-012-03	20,320	277,380	297,700	0	0	0.00
HUBER, HORST JR.	10-021	7,720	0	0	7,720	0	121.20
HUGHES NETWORK SYSTEMS LLC		0	0	0	0	500	7.85
HUGHES, ELNORA M.	05-038	38,580	27,390	15,000	50,970	0	800.23
HUGHES, RICHARD J.	04-019-17	15,730	75,380	0	91,110	0	1,430.43
HUNTLEY, KATRINA L.	07-041-A	15,880	98,310	0	114,190	0	1,792.78
HUNTLEY, KENNETH	07-041-C-H	16,090	10,200	0	26,290	0	412.75
HURD, STEPHEN H. & SANDRA L	T 15-034	17,850	108,600	15,000	111,450	0	1,749.77
HURST, QUINTON R.	11-033	30,570	115,670	21,000	125,240	0	1,966.27
III GENERATION CARPENTRY INC	06-024-01	16,760	0	0	16,760	0	263.13
INTERFACE SECURITY SYSTEM		0	0	0	0	2,300	36.11
IRELAND, RONALD L.		0	0	0	0	2,300	36.11
IRELAND, RONALD L.	01-004-01	30,340	106,840	15,000	122,180	0	1,918.23
JACKSON, JANETTE D.	15-043	10,130	74,470	0	84,600	0	1,328.22
JACKSON, JIMMY R.	01-004-02-C	19,160	106,440	0	125,600	0	1,971.92
JACOBS, STEWART G.	09-002-D	16,610	98,840	15,000	100,450	0	1,577.06
JANNELLI, GILBERT G.	03-020-A	22,170	0	0	22,170	0	348.07
JANNELLI, GILBERT G.	03-032	24,710	0	0	24,710	0	387.95
JARZABEK, KURT	03-010-A	19,040	64,680	0	83,720	0	1,314.40
JAY, THOMAS	01-040-10H	0	23,940	15,000	8,940	0	140.36
JCB HORSE SALES, LLC	12-024	15,770	0	0	15,770	0	247.59
JCB HORSE SALES, LLC	12-019	49,060	271,080	0	320,140	0	5,026.20
JCB HORSE SALES, LLC	12-025	27,910	0	0	27,910	0	438.19

2016 REAL ESTATE & PERSONAL PROPERTY TAX LIST

Owner	Map Lot	Land	Building	Exempt	RE Billable Value	PP Billable Value	Orig Tax
JELLISON, STEVEN	09-023-B-02H	0	15,560	15,000	560	0	8.79
JENKINS, DAVID	05-002-A1H	0	50,550	21,000	29,550	0	463.93
JENKINS, DAVID		0	0	0	0	1,300	20.41
JENKINS, DAVID L.	05-001-C	20,370	0	0	20,370	0	319.81
JENKINS, SERENA M.	05-002-A	23,650	21,170	0	44,820	0	703.67
JENSEN, ROBERT	06-018	41,760	20,680	21,000	41,440	0	650.61
JEROME, APRIL L.	03-016-B	16,530	29,500	15,000	31,030	0	487.17
JEROME, PAMELA J.	15-012-18H	0	19,550	15,000	4,550	0	71.43
JOHANNESSEN, WILMA	07-056	41,890	0	0	41,890	0	657.67
JOHANNESSEN, WILMA J	01-031	14,550	141,880	0	156,430	0	2,455.95
JOHANNESSEN, WILMA J	14-021	8,030	0	0	8,030	0	126.07
JOHNDRO, DAVID C.	11-012	35,660	68,450	15,000	89,110	0	1,399.03
JOHNSON, BRAD S.		0	0	0	0	2,500	39.25
JOHNSON, BRAD S.	06-025	26,680	14,190	0	40,870	0	641.66
JOHNSON, JUNE	06-019-01H	0	12,270	12,270	0	0	0.00
JONES, ADAM P.	08-022	20,570	85,850	15,000	91,420	0	1,435.29
JONES, AMY	08-003-41H	0	10,790	10,790	0	0	0.00
JONES, BARRY C.	06-012-B-01	22,270	93,940	15,000	101,210	0	1,589.00
JONES, FRED	09-022-D	16,890	110,880	15,000	112,770	0	1,770.49
JONES, JUDITH E.	12-029-01H	0	26,370	21,000	5,370	0	84.31
JONES, WILLIAM C.	09-019-01	16,270	0	0	16,270	0	255.44
JOY, HARRY S.	06-012-B-13	5,290	0	0	5,290	0	83.05
JOY, HARRY S.	06-012-B-08	16,090	55,060	15,000	56,150	0	881.56
JOY, HARRY S.	06-031	9,570	0	0	9,570	0	150.25
JULE, CHARLES A.	01-005	18,050	83,280	15,000	86,330	0	1,355.38
JUST AROUND THE CORNER		0	0	0	0	1,530	24.02
K & T HOUSING LLC	06-023-04	10,340	0	0	10,340	0	162.34
KEALHER, JEFFREY M.	16-017	17,300	75,420	15,000	77,720	0	1,220.20
KEEZER, MELISSA A.	05-041-B	16,940	64,670	15,000	66,610	0	1,045.78
KEEZER, ROLAND A.	07-008-B	15,900	69,150	21,000	64,050	0	1,005.58
KEITH, DAVID A.	01-040-08H	0	20,900	15,000	5,900	0	92.63
KELLEY, DANIEL B.	02-002-B	15,730	87,050	15,000	87,780	0	1,378.15
KELLEY, KEVIN W.	12-006-B	24,620	69,790	15,000	79,410	0	1,246.74
KELLEY, PATRICK	08-002-11	12,630	0	0	12,630	0	198.29
KELLEY, RONALD S.	08-012-04	17,460	109,060	15,000	111,520	0	1,750.86

2016 REAL ESTATE & PERSONAL PROPERTY TAX LIST

Owner	Map Lot	Land	Building	Exempt	RE Billable Value	PP Billable Value	Orig Tax
KELLIHER, ROBERT G.	02-041	25,070	20,790	15,000	30,860	0	484.50
KEMPERS, DAVID	06-012-D-16H	0	14,960	14,960	0	0	0.00
KENNEDY, DONNIE L.	06-003-10	19,120	95,770	15,000	99,890	0	1,568.27
KENNEDY, TIMOTHY	05-024-02-A	17,350	106,800	0	124,150	0	1,949.15
KENNESON, JAMES F.	08-012-07-D	17,450	142,980	15,000	145,430	0	2,283.25
KEPPEL JR, DONALD E.	06-005	38,300	40,970	15,000	64,270	0	1,009.04
KEPPEL, ERIC S.	08-002-03	18,320	89,750	15,000	93,070	0	1,461.20
KING SR, WAYNE A LIFE ESTATE	03-006-D	30,630	45,290	15,000	60,920	0	956.44
KING, CARIN M.	14-027-03	20,290	109,830	15,000	115,120	0	1,807.38
KING, CHARLES A.	08-002-06	17,220	86,890	21,000	83,110	0	1,304.83
KING, GREG	04-034-C	17,920	23,120	15,000	26,040	0	408.83
KING, STEPHEN G.	09-024-C	26,230	128,020	0	154,250	0	2,421.73
KING, SUSAN A.	07-018-A	15,730	16,110	15,000	16,840	0	264.39
KING, WAYNE		0	0	0	0	10,000	157.00
KINGSBURY, JOHN R.	05-042-01	18,270	135,030	15,000	138,300	0	2,171.31
KINNAMON, JAMES E.	07-040	17,240	38,580	15,000	40,820	0	640.87
KINNEY, KEITH R.	08-036	4,620	0	0	4,620	0	72.53
KINNEY, KEITH RALPH	08-035	10,830	7,330	0	18,160	0	285.11
KNAPP, SHEILA E.	06-012-B-05	9,940	0	0	9,940	0	156.06
KNEELAND, TYSON A.	05-041-A	18,150	77,840	15,000	80,990	0	1,271.54
KOLIBABEK, LOUIS J.A.	01-003-01	23,150	94,310	15,000	102,460	0	1,608.62
KOUSKY, DAVID G.	02-009-A	31,720	131,910	15,000	148,630	0	2,333.49
KROEMER, JENNIFER L.	09-015	31,460	53,480	15,000	69,940	0	1,098.06
KROEMER, LYNETTE	09-015-01H	0	23,220	15,000	8,220	0	129.05
LABBE, ANGELA M.	01-004-02-D	19,160	28,230	0	47,390	0	744.02
LABELLE, JAMES R.	11-025	18,320	74,930	15,000	78,250	0	1,228.52
LADD, GERALD A.	04-010	16,330	108,400	0	124,730	0	1,958.26
LADD, JEFFREY D.	07-009-B	16,620	107,710	15,000	109,330	0	1,716.48
LAFLAMME, RONALD G.	12-009-A	16,890	105,390	15,000	107,280	0	1,684.30
LAFORGE, ELIZABETH R	13-001-A	18,340	79,810	15,000	83,150	0	1,305.46
LAGASSE MERRITT, DEBORAH	03-006-E	15,820	0	0	15,820	0	248.37
LAKEVILLE SHORES, INC	08-002-10	12,220	0	0	12,220	0	191.85
LAKEVILLE SHORES, INC	08-002-09	11,700	0	0	11,700	0	183.69
LALIBERTE, RICHARD	02-040	23,100	63,790	15,000	71,890	0	1,128.67
LALLY, LYNNIE	02-038-07H	0	14,590	14,590	0	0	0.00

2016 REAL ESTATE & PERSONAL PROPERTY TAX LIST

Owner	Map Lot	Land	Building	Exempt	RE Billable Value	PP Billable Value	Orig Tax
LAMARCHE, RONALD A.	08-029-B	34,150	196,370	15,000	215,520	0	3,383.66
LAMBERT FAMILY TRUST	02-056-C	16,890	117,570	15,000	119,460	0	1,875.52
LAMBERT, FRANK L.	02-056	42,940	131,940	21,000	153,880	0	2,415.92
LAMBERT, FRANK L.		0	0	0	0	33,030	518.57
LAMBERT, WILBUR R.	02-056-B	27,620	0	0	27,620	0	433.63
LANCASTER, JEFFREY M	08-016	11,120	78,590	15,000	74,710	0	1,172.95
LANCASTER, MARCIA	04-019-13	9,400	0	0	9,400	0	147.58
LANCASTER, MICHAEL K	04-019-14	16,700	72,610	21,000	68,310	0	1,072.47
LANDES, CARRIE A.	06-010-D	20,490	137,790	0	158,280	0	2,485.00
LANDRY, CHRISTOPHER J	06-023-08	15,390	93,470	15,000	93,860	0	1,473.60
LANE, PAUL C.	05-043	33,390	0	0	33,390	0	524.22
LANE, RICHARD	09-031	11,020	0	0	11,020	0	173.01
LANGLAIS, AMANDA M.	01-017	16,020	98,930	15,000	99,950	0	1,569.22
LAPAN, JOHN M.	05-002-01	19,160	77,590	15,000	81,750	0	1,283.47
LAPREE, STACI	09-002	17,910	209,060	0	226,970	0	3,563.43
LARCOMBE, JEREMY J.	06-026	9,100	0	0	9,100	0	142.87
LARCOMBE, JEREMY J.	06-024-12	15,520	60,560	0	76,080	0	1,194.46
LAROCHELLE, DAVID A.	02-036-D	20,360	111,420	0	131,780	0	2,068.95
LARSON, AARON L	07-010-A	13,810	95,500	0	109,310	0	1,716.17
LASSELL, DAVID E.	09-028-C	16,310	23,790	15,000	25,100	0	394.07
LASSELL, DAVID E.	15-025	4,810	33,580	0	38,390	0	602.72
LASSELL, MATTHEW D.	15-002	12,710	100,200	15,000	97,910	0	1,537.19
LATOURETTE JR, RONALD E	02-018-01H	0	34,600	15,000	19,600	0	307.72
LATOURETTE, RONALD		0	0	0	0	0	0.00
LATOURETTE, RONALD E	02-018	52,580	69,250	15,000	106,830	0	1,677.23
LAVIN, CHRISTOPHER M	02-032	36,130	119,090	0	155,220	0	2,436.95
LAWLER, LORI	08-003-13H	0	11,000	11,000	0	0	0.00
LAWRENCE, MARVIN (Heirs of)	08-003-23H	0	27,760	15,000	12,760	0	200.33
LAWRENCE, WAYNE L.	02-029-D	15,730	51,070	0	66,800	0	1,048.76
LAWRENCE, WAYNE L.	02-031-A	24,870	136,640	15,000	146,510	0	2,300.21
LEASE CORP. OF AMERICA		0	0	0	0	15,550	244.14
LEAVITT, BILLIE JO	06-019-30H	0	11,500	11,500	0	0	0.00
LEAVITT, DEEDRA J.	02-002-C	16,890	74,280	15,000	76,170	0	1,195.87
LEBLANC, WILLIAM	06-019-28H	0	24,040	15,000	9,040	0	141.93
LEIGHTON, COREY	08-003-33H	0	25,200	0	25,200	0	395.64
LEMKE, JEFFREY	11-002-12	16,950	183,310	15,000	185,260	0	2,908.58

WARRANT FOR ANNUAL MEETING

COUNTY OF PENOBSCOT

STATE OF MAINE

To Carolyn D Chambers, a Resident in the Town of Corinth in the County of Penobscot:

GREETINGS:

In the name of the State of Maine you are hereby required to notify and warn the inhabitants of the Town of Corinth, in said County qualified by law to vote in Town affairs, to meet at the Town Office on Monday the 20th (twentieth) day of March A.D. 2017 at one o'clock (1:00) in the afternoon then and there to act on the following Articles to wit:

ARTICLE 1 To choose a **Moderator** to preside at said meeting

ARTICLE 2 To elect all necessary **Town Officers & Officials** by secret ballot according to Provisions of M.R.S.A. Title 30 Subsection 2061, the following:

One Selectperson, Assessor & Overseer of the Poor for a three year term

Two Directors of M.S.A.D. / RSU #64 for a three year term

One Cemetery Trustee for a three year term

For the election of such Officers and Officials, the polls will be opened at 1:15 P.M. on the 20th (twentieth) day of March, 2017 and will close at 8:00 P.M. on the same day. After the close of the polls, the meeting will recess until 7:00 P.M. on Tuesday, the 21st (twenty-first) day of March 2017 at the Central Community Elementary School cafeteria to act on the remaining Articles

ARTICLE 3 To see if the Town will vote to have the **Selectpersons appoint all other necessary officials**

ARTICLE 4 To see if the Town will **vote when Taxes are due and payable** and a date from which interest may be charged (Title 36 Chapter 105 Section 505, Subsection 2 & 4 of the Maine Revised Statutes Annotated)
(Selectpersons Recommend Taxes are due and payable when bills are mailed, interest at 7% commencing 30 days from date bill mailed)

ARTICLE 5 To see if the Town will vote to **set interest rate** to be paid by the Town on abated taxes at 3% for the fiscal year 2017

ARTICLE 6 To see what sum of money the Town will vote to raise and appropriate to pay **Tax Abatements & applicable Interest** granted during the fiscal year
(Recommendation to pay Tax Abatements and Interest from Overlay)

ARTICLE 7 To see if the Town will vote to authorize the Tax Collector or Treasurer to **accept prepayments of Taxes** not yet committed pursuant to 36 M.R.S.A. 506

ARTICLE 8 To see if the Town will vote to **carry the following balances** to the 2017 Budget:

Cemetery Lot Sales Reserve	\$ 2,829.35
Comprehensive Plan	\$ 3,120.22
Fire & Rescue Revenue Funds	\$ 13,589.70
Legal - Non-Conforming Property	\$ 1,979.00
Old Home Days	\$ 1,026.84
Abner F Morison Trust Rec. Playground	\$ 684.00
Abner F Morison Trust Road-side Clean-up	\$ 86.13
Rec Committee Revenue Funds	\$ 10,087.49
Abner F Morison Trust Funds	\$ 10,337.00
General Assistance	\$ 4,713.10
Animal Control	\$ 2,324.00
Jessie Smith Trust – Welcome Signs	\$ 1,500.00
Jessie Smith Trust – Walking Path	\$ 1,695.00

ARTICLE 9 To see what sum of money the Town will vote to raise and appropriate for **Administration**
(Selectpersons Recommend a total of \$244,905.00 from taxes)

ARTICLE 10 To see if the Town will vote to raise and appropriate for **Code Enforcement Officer Training, Planning Board Training & Board of Appeals Training**
(Budget committee Recommends \$500.00 from Undedicated Revenue)

ARTICLE 11 To see what sum of money the Town will vote to raise and appropriate for **Election Expenses**
(Budget Committee Recommends \$1,750.00 from Undedicated Revenue)

ARTICLE 12 To see what sum of money the Town will vote to raise and appropriate for the **Selectpersons, Assessors and Overseers of the Poor**
(Budget Committee Recommends \$15,350.00 from Undedicated Revenue)

ARTICLE 13 To see what sum of money the Town will vote to raise and appropriate for **Municipal Building Expenses**
(Budget Committee Recommends a total of \$11,950 from Cable TV)

ARTICLE 14 To see what sum of money the Town will vote to raise and appropriate to maintain the **Municipal Vehicle** (pick up)
(Budget Committee Recommends \$2,540.00 from Taxes)

ARTICLE 15 To see what sum of money the Town will vote to raise and appropriate for **Code Enforcement Services & 75% from LPI Permits**
(Budget Committee Recommends \$6,750.00 from Undedicated Revenue)

ARTICLE 16 To see what sum of money the Town will vote to raise and appropriate for **Municipal Grounds Maintenance**
(Budget Committee Recommends \$7,000.00 from Taxes)

ARTICLE 17 To see what sum of money the Town will vote to raise and appropriate for the **Corinth Fire & Rescue Service**
(Budget Committee Recommends \$160,680.00 from Taxes)

ARTICLE 18 To see what sum of money the Town will vote to raise and appropriate for the **Fire Building Expenses**
(Budget Committee Recommends \$16,250.00 from Surplus)

ARTICLE 19 To see what sum of money the Town will vote to raise and appropriate for **Street Lights**
(Budget Committee Recommends \$7,000.00 from Taxes)

ARTICLE 20 To see what sum of money the Town will vote to raise and appropriate for **Animal Control**
(Budget Committee Recommends \$6,700.00 from Undedicated Revenue)

ARTICLE 21 To see what sum of money the Town will vote to raise and appropriate as Corinth's share of operating the **Central Penobscot Solid Waste Facility** for 2017
(Selectpersons Recommend \$50,570.00 from Surplus)

ARTICLE 22 To see what sum of money the Town will vote to raise and appropriate for the **Municipal Health Officer**
(Budget Committee Recommends \$200.00 from Undedicated Revenue)

ARTICLE 23 To see what sum of money the Town will vote to raise and appropriate for the following **Social Services Agencies**

	Amounts Requested
Health & Counseling (Selectpersons Recommend \$300.00) (Budget Committee Recommends \$0.00)	\$ 1,210.00
Penquis (Selectpersons Recommend \$600.00) (Budget Committee Recommends \$0.00)	\$ 4,461.00
Eastern Area on Aging (Selectpersons Recommend \$500.00) (Budget Committee Recommends \$0.00)	\$ 13,001.00
Pine Tree Hospice (Selectpersons Recommend \$150.00) (Budget Committee Recommends \$0.00)	\$ 350.00
United Cerebral Palsy (Selectpersons Recommend \$300.00) (Budget Committee Recommends \$0.00)	\$ 500.00

LifeFlight Association \$ 720.00
(Selectpersons Recommend \$300.00)
(Budget Committee Recommends \$0.00)
(Selectpersons Recommend \$2,150.00; \$1,988.12 from Taxes & \$161.88 from Undedicated Revenue)
(Budget Committee Recommends \$0.00)

ARTICLE 24 To see what sum of money the Town will vote to raise and appropriate for maintaining **Town Roads in the Summer**
(Budget Committee Recommends \$71,300.00 from Excise)

ARTICLE 25 To see what sum of money the Town will vote to raise and appropriate for **Winter Roads**
(Budget Committee Recommends \$316,000.00 from Excise)

ARTICLE 26 To see if the Town will vote to accept \$41,260.00 from the State to be used in accordance with the terms of the **DOT Local Road Assistance Program**

ARTICLE 27 To see what sum of money the Town will vote to raise and appropriate for maintenance of the **Sand / Salt Building**
(Budget Committee Recommends \$1,100.00 from Cable TV)

ARTICLE 28 To see what sum of money the Town will vote to raise and appropriate for **Town Road Improvement** and to authorize the Selectpersons and Town Treasurer to expend the sum of \$90,000.00 from the Abner F Morison Trust Fund & \$10,000.00 from the Abner F Morison Trust Carry forward for **Town Road Improvement**
(Budget Committee Recommends \$ 250,000.00; \$100,000.00 from Surplus, \$90,000.00 from Abner F Morison Trust, \$32,700.00 from Excise, \$17,300.00 from Taxes & \$10,000.00 from the Abner F Morison Trust Carry Forward)

ARTICLE 29 To see what sum of money the Town will vote to raise and appropriate for **Discount and Interest**
(Budget Committee Recommends \$2,000.00 from Taxes)

ARTICLE 30 To see what sum of money the Town will vote to raise and appropriate for **Recreation**
(Budget Committee Recommends \$28,850.00 from Surplus)

ARTICLE 31 To see if the Town will vote to authorize the Selectpersons and Town Treasurer to expend the sum of \$77.00 from Abner F Morison Trust and \$337.00 from the Abner F Morison Trust Carry Forward, for the purpose of Informational, Educational and Expenses of the Town's **Road Side Clean-Up Program** to promote a No Tolerance for roadside littering or dumping of disposable items
(Budget Committee Recommends \$414.00; \$77.00 from the Abner F Morison Trust & \$337.00 from the Abner F Morison Trust Carry Forward)

- ARTICLE 32** To see what sum of money the Town will vote to raise and appropriate to procure for the **Atkins Memorial Library** Association for the free use of its books for the Inhabitants of the Town of Corinth as provided by Chapter 28 of the Me. Rev. Statutes Annotated, or act on anything relating there to
(Budget Committee Recommends \$7,000.00 from Jessie Smith Trust Fund)
- ARTICLE 33** To see what sum of money the Town will vote to raise and appropriate for the **Tree Care Program**
(Budget Committee Recommends \$1,000.00 from Jessie Smith Trust Fund)
- ARTICLE 34** To see what sum of money the Town will vote to raise and appropriate to the **reserve account** for the purchase of a **Town Pick-up Truck**
(Budget Committee Recommends \$4,000.00 from Taxes)
- ARTICLE 35** To see what sum of money the Town will vote to raise and appropriate to the a **reserve account** for the purchase of a **Town Fire Truck**
(Budget Committee Recommends \$10,000.00 from Taxes)
- ARTICLE 36** To see what sum of money the Town will vote to raise and appropriate to **Resurface the Tennis & Basketball Courts.**
(Budget Committee Recommends \$9,000.00 from Taxes)
- ARTICLE 37** To see if the Town will authorize the Selectpersons to apply, on behalf of the Town, for federal financing assistance under the provisions of the Land and Water Conservation Fund Act, Public Law 88-578 for the resurfacing of the Tennis & Basketball Courts; and further authorize the Selectpersons to enter into the Land and Water Conservation Fund Project Agreement with the State subsequent to federal approval of the project.
- ARTICLE 38** To see what sum of money the Town will vote to raise and appropriate to purchase **Two Park Benches** to be placed around the walking path
(Budget Committee Recommends \$1,800.00 from Russell Smith Trust Fund)
- ARTICLE 39** To see if the Town will vote to refund a bid for Tax Acquired property to Albert & Denise Clark
(Budget Committee Recommends \$31,050.00 from Surplus)
- ARTICLE 40** To see what sum of money the Town will vote to raise and appropriate to update the current **Welcome to Corinth** signs
(Budget Committee Recommends \$3,500.00 from Jessie Smith Trust Fund)
- ARTICLE 41** To see what sum of money the Town will vote to raise and appropriate to plant a permanent **Christmas Tree** at the southwest corner of Rte. 15 & the Exeter Road
(Budget Committee Recommends \$700.00 from Undedicated Revenue)

- ARTICLE 42** To see what sum of money the Town will vote to raise and appropriate to **replace the pump & water line** at the Town Office
(Budget Committee Recommends \$5,500.00 from Taxes)
- ARTICLE 43** To see what sum of money the Town will vote to raise and appropriate for the **Contingency Account**
(Budget Committee Recommends \$10,000.00 from Undedicated Revenue)
- ARTICLE 44** To see what sum of money the Town will vote to raise and appropriate for the **Corinth Products Building Maintenance**
(Budget Committee Recommends \$2,000.00 from Taxes)
- ARTICLE 45** To see what sum of money the Town will vote to raise and appropriate for **Mowing of the Cemeteries**
(Budget Committee Recommends \$17,700.00 from Jessie Smith Trust Fund)
- ARTICLE 46** To see what sum of money the Town will vote to raise and appropriate for the **Old Home Days Celebration** for the Town of Corinth
(Budget Committee Recommends \$3,000.00 from Taxes)
- ARTICLE 47** To see what sum of money the town will vote to raise and appropriate for building insurance & porch repairs at the **Corinth Historical Society Building**
(Budget Committee Recommends \$2,625.00; \$2,157.93 from Jessie Smith Trust, \$388.12 from Undedicated Revenue & \$78.95 from Russel Smith Trust)
- ARTICLE 48** To see if the Town will authorize the Selectpersons and Town Treasurer to expend the monies received from the State of Maine in 2017 for the Municipal / County Grant-In-Aid Snowmobile Program to the **Powerline Prowlers Snowmobile Club** for the purpose of maintenance on groomers & bridges and trimming brush on trails.
- ARTICLE 49** To see if the Town will authorize the Selectpersons and Town Treasurer to expend the monies received from the State registration of snowmobiles to the **Powerline Prowlers Snowmobile Club**
- ARTICLE 50** To see if the Town will vote to authorize the Selectpersons and Town Treasurer to expend the sum of \$100,414.00 from the **Abner F Morison Trust Fund** as approved in the previous articles as follows:

\$100,000.00 for Town Rd Imprvmnt \$414.00 Road-side clean-up

- ARTICLE 51** To see if the Town will vote to authorize the Selectpersons and Town Treasurer to expend the sum of \$31,357.93 from the **Jessie Smith Trust Fund** as approved in previous Articles as follows:
- \$17,700.00 for Cemeteries \$1,000.00 for Tree Care Program
\$7,000.00 for Atkins Library \$3,500.00 for Welcome Signs
\$2,157.93 for the Historical Society Building
- ARTICLE 52** To see if the Town will vote to authorize the Selectpersons and Town Treasurer to expend the sum of \$1,878.95 from the **Russell Smith Trust Fund** as approved in previous Articles as follows:
- \$1,800.00 for Park Benches \$78.95 for Historical Soc. Building
- ARTICLE 53** To see if the Town will vote to authorize the Board of Selectpersons to enter into **Contracts and Lease Agreements** as they deem advisable
- ARTICLE 54** To see if the Town will vote to expend any and all money received from State of Maine **General Assistance Reimbursement Program**
- ARTICLE 55** To see if the Town will authorize the Selectpersons, at their discretion, to **dispose or put out to bid** such items as they deem necessary
- ARTICLE 56** To see if the Town will vote to authorize the Board of Selectpersons to expend from Surplus, or from borrowing such amounts as may be required, to carry on the **Town affairs** from January 1, 2018 until the next Annual Town Meeting. (Note: the sums thus expended will be part of the 2018 Municipal Budget and replaced by Appropriations or Taxes at the Annual Town Meeting)
- ARTICLE 57** To see if the Town will vote to authorize the Selectpersons to expend such other sums as may be received from **Federal or State Grants** or programs or other sources during the fiscal year for municipal purposes, provided that such grants, programs or other sources do not require the expenditure of other funds not previously appropriated
- ARTICLE 58** To see if the Town will vote to authorize the Board of Selectpersons, on behalf of the Town, to sell and dispose of any **Real Estate acquired by the Town for non-payment of Taxes** thereon, including Real Estate conveyed to the Town, by sealed bid; except in situations when said Property is sold back to the previous owner; when said Property is sold back to the previous owner, the previous owner shall pay all Tax Liens, Current Taxes, Interest, all Insurance Premiums, fee for Quit-Claim Deed, Legal Fees and a Service

Charge to cover all other costs that may be incurred by the Town of Corinth:
And to execute Quit-Claim Deeds for such Property and ratify and confirm
any such Deeds, heretofore given by the Selectpersons, on behalf of the
Inhabitants of the Town, purporting to convey interest of the Town. Said
Property that is to be sold by sealed bid shall be published in a paper of
general circulation

ARTICLE 59 To see if the Town will, for the purpose of procuring a temporary loan or
loans, to and for the use of said Town in conducting its Municipal Year
of 2017 and in anticipation of and to be paid out of the Taxes of the
current Municipal Year 2017, authorize and direct the Town Treasurer,
subject to approval of the Selectpersons, to borrow from time to time
during the said Municipal Year, a sum of money to make, execute and
deliver the negotiable note or notes of the Town therefore payable with said
current Municipal Year, and upon such terms as shall be satisfactory to said
Treasurer and Selectpersons any debt or debts incurred hereunder to be
paid out of money raised by Taxation during the present Municipal Year

ARTICLE 60 Shall the ordinance titled "**Ordinance Prohibiting Retail Marijuana
Establishments & Retail Marijuana Social Clubs in the Municipality of
Corinth, Maine**" be enacted?

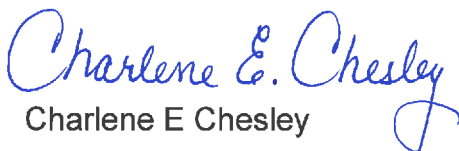
ARTICLE 61 To see if the Town will vote to have its **2018 Annual Town Meeting** in the
daytime and evening and state the hours
(Monday, March 19th & Tuesday March 20th of 2018)

You will give notice that the Registrar of Voters will be at the Town Office, in said Town, during
the office hours on March 17, 2017, the last business day before said meeting for the purpose of
correcting the List of Voters

Hereof, fail not, and have with you there, this Warrant with your doings thereon


R Stanley Bean


Terri Jane Casavant


Charlene E Chesley


Matthew Lassell


David Dunfee, Chairperson
Selectpersons of Corinth

2016 REAL ESTATE & PERSONAL PROPERTY TAX LIST

Owner	Map Lot	Land	Building	Exempt	RE Billable Value	PP Billable Value	Orig Tax
LENNON, GRANT O.	02-009-C	17,760	36,440	0	54,200	0	850.94
LENZ, ANN	15-012-26H	0	18,360	15,000	3,360	0	52.75
LESKEY, EDWARD M.	06-004-A	17,910	106,120	15,000	109,030	0	1,711.77
LEUTERIO, TIMOTHY M	12-028-D	16,890	124,270	0	141,160	0	2,216.21
LEWIS, DAVID	12-037	31,950	292,910	15,000	309,860	0	4,864.80
LEWIS, JOHN	08-012-28	17,160	99,700	15,000	101,860	0	1,599.20
LEWIS, JOHN	08-012-26	10,960	0	0	10,960	0	172.07
LIBBY, AARON	05-024-11	18,080	101,220	15,000	104,300	0	1,637.51
LIBBY, JANET	08-010	16,990	83,670	0	100,660	0	1,580.36
LIBBY, JANET O.	08-012-A-02	13,400	0	0	13,400	0	210.38
LIBBY, JUSTIN		0	0	0	0	60,000	942.00
LIBBY, JUSTIN A.	08-012-A-01	21,140	126,860	15,000	133,000	0	2,088.10
LIBBY, JUSTIN A.	08-012-A	27,600	0	0	27,600	0	433.32
LIBBY, JUSTIN A.	03-038	16,490	0	0	16,490	0	258.89
LIBBY, JUSTIN A.	08-010-B	27,060	0	0	27,060	0	424.84
LIBBY, JUSTIN A.	08-011	54,780	187,460	0	242,240	0	3,803.17
LIBBY, JUSTIN A.	08-010-C	24,280	0	0	24,280	0	381.20
LIBBY, MICHAEL E.	06-010-E	18,590	150,340	15,000	153,930	0	2,416.70
LIBBY, RONALD E. (Heirs of)	06-010-A	18,990	212,300	15,000	216,290	0	3,395.75
LILLEY, JONATHON	07-003-1H	0	33,510	15,000	18,510	0	290.61
LORD, DAWN	15-012-21H	0	13,060	13,060	0	0	0.00
LORD, JEREMY	01-042-A	15,730	6,390	15,000	7,120	0	111.78
LOROM, CHRISTY	08-003-21H	0	11,290	11,290	0	0	0.00
LOUGEE, THEORA	14-025-01H	0	22,100	21,000	1,100	0	17.27
LOUISA F. WADLEIGH LIV TR	16-019	10,850	37,360	21,000	27,210	0	427.20
LOVELL, KELLY (Heirs of)	06-004-D	17,180	60,930	0	78,110	0	1,226.33
LOVELL, SHARON D.	04-036-F	16,250	21,510	0	37,760	0	592.83
LOVELY, PHILIP J.	06-019-B	33,780	20,000	0	53,780	0	844.35
LOWDEN, BRUCE A.	09-029-C	16,530	39,240	15,000	40,770	0	640.09
LOWE, KEVIN E.	06-024-09	16,370	98,740	15,000	100,110	0	1,571.73
LOY, JOSHUA A.	17-007	16,130	53,190	15,000	54,320	0	852.82
LUCAS, ANDREW J.	07-015	17,470	98,190	15,000	100,660	0	1,580.36
LUCAS, ANTONE JR.	03-020	20,580	2,500	0	23,080	0	362.36
LUCAS, JON A.	01-023-K	12,110	24,510	0	36,620	0	574.93
LUGDON, JESSICA L.	02-029	19,440	77,970	15,000	82,410	0	1,293.84
LUND, DEVON	15-012-30H	0	7,610	7,610	0	0	0.00
LUNT, ERIC L.	07-013-D	18,030	78,890	15,000	81,920	0	1,286.14

2016 REAL ESTATE & PERSONAL PROPERTY TAX LIST

Owner	Map Lot	Land	Building	Exempt	RE Billable Value	PP Billable Value	Orig Tax
LUNT, LEROY I.	07-013-B	16,220	29,820	21,000	25,040	0	393.13
LYMAN, JAMES T.	02-035-04	15,730	91,280	15,000	92,010	0	1,444.56
MACARTHUR, DOUGLAS (Heits of)	15-012-20H	0	22,060	15,000	7,060	0	110.84
MACAULEY, JEFFREY S.	07-006	19,310	3,600	15,000	7,910	0	124.19
MACDONALD, RALPH	06-012-D-19H	0	16,140	15,000	1,140	0	17.90
MACHIAS SAVINGS BANK	10-014-A	20,250	49,860	0	70,110	0	1,100.73
MAGUIRE II, JAMES J.	08-029-A	15,900	60,540	15,000	61,440	0	964.61
MAGUIRE, JAMES		0	0	0	0	1,800	28.26
MAGUIRE, JAMES J. & BONNIE C	05-040	27,040	117,430	21,000	123,470	0	1,938.48
MAGUIRE, JAMES J. & BONNIE C	08-029	12,310	0	0	12,310	0	193.27
MAGUIRE, JEFFREY S.	05-032-A	18,510	29,280	15,000	32,790	0	514.80
MAHAR, MARILYN M. LIV TR	02-052-02	18,620	52,900	0	71,520	0	1,122.86
MAHAR, MARILYN M. LIV TR	02-052-03	18,030	139,390	15,000	142,420	0	2,235.99
MAHAR, MARILYN M. LIV TR	02-055-06-A	15,570	0	0	15,570	0	244.45
MAHAR, MARILYN M.	02-055-08	24,850	0	0	24,850	0	390.15
MAHAR, MARILYN M.	02-055-06	15,980	0	0	15,980	0	250.89
MAILMAN, DURAND L.	05-050-A	16,020	116,160	15,000	117,180	0	1,839.73
MAILMAN, JOYCE	05-050-02H	0	20,640	15,000	5,640	0	88.55
MAINE FIBER COMPANY INC		0	0	0	0	9,500	149.15
MAINE SAVINGS FCU	08-012-08	20,130	131,400	0	151,530	0	2,379.02
MAINE SAVINGS FCU	08-012-09	11,400	0	0	11,400	0	178.98
MAINE SAVINGS FCU		0	0	0	0	73,980	1,161.49
MALLOY, JOHN H.	05-029	32,340	70,130	15,000	87,470	0	1,373.28
MALLOY, JOHN H.	05-019-A	6,900	0	0	6,900	0	108.33
MANN, ISAAC D.	07-018-C	20,630	117,760	15,000	123,390	0	1,937.22
MARCONI, DAVID W.	01-001-A	15,730	85,270	0	101,000	0	1,585.70
MARCOUX, ANDREW R.	04-041-A	10,840	0	0	10,840	0	170.19
MARIANI, RICHARD A.	12-013-B	10,720	0	0	10,720	0	168.30
MARQUIS, ADAM E.	01-010-03	26,520	102,660	15,000	114,180	0	1,792.63
MARQUIS, ALAN		0	0	0	0	7,500	117.75
MARQUIS, ALAN E.	06-023-06	16,480	117,220	0	133,700	0	2,099.09
MARSH, DOROTHY		0	0	0	0	1,800	28.26
MARSH, DOROTHY	08-039	42,670	128,240	15,000	155,910	0	2,447.79
MARSH, ELMER GERRY	09-007	3,790	0	0	3,790	0	59.50
MARSH, ELMER GERRY	08-043	33,660	152,670	0	186,330	0	2,925.38
MARSH, ELMER GERRY	08-033	38,760	0	0	38,760	0	608.53

2016 REAL ESTATE & PERSONAL PROPERTY TAX LIST

Owner	Map Lot	Land	Building	Exempt	RE Billable Value	PP Billable Value	Orig Tax
MARSH, ELMER GERRY	09-010	36,820	0	0	36,820	0	578.07
MARSH, ELMER GERRY	08-042	16,980	21,730	15,000	23,710	0	372.25
MARSHALL, LOIS	06-012-D-22H	0	20,750	15,000	5,750	0	90.28
MARSHALL, ROGER D.	09-014-03	20,120	0	0	20,120	0	315.88
MARSHALL, ROGER D. (Heirs of)	09-014-05	13,200	0	0	13,200	0	207.24
MARSHALL, ROGER D. (Heirs of)	09-014-01	17,820	0	0	17,820	0	279.77
MARSHALL, ROGER D. (Heirs of)	09-014-02	26,170	63,200	0	89,370	0	1,403.11
MARTIN, ANNE M.	08-028-A	23,650	25,510	15,000	34,160	0	536.31
MARTIN, BENJAMIN M.	09-019-03	23,110	79,800	15,000	87,910	0	1,380.19
MARTIN, DIANNE		0	0	0	0	2,750	43.18
MARTIN, DIANNE	02-039-A	29,250	80,630	15,000	94,880	0	1,489.62
MARTIN, KEVIN	05-039-A	25,730	21,560	0	47,290	0	742.45
MARTIN, RUSSELL A.	02-012-B	16,890	88,850	21,000	84,740	0	1,330.42
MARTIN, SCOTT W.	10-002-B	21,870	112,500	0	134,370	0	2,109.61
MARTIN, SCOTT W.	02-033	43,750	0	0	43,750	0	686.87
MARTIN, SCOTT W. JR.		0	0	0	0	20,000	314.00
MARTIN, SCOTT WILLIAM	02-034	41,800	183,280	15,000	210,080	0	3,298.26
MARTIN SR, SCOTT WILLIAM		0	0	0	0	85,630	1,344.39
MASON, RONDA L.	06-002-04	16,210	69,690	0	85,900	0	1,348.63
MATARAZZO, JAMES W.	02-032-A	16,480	120,440	15,000	121,920	0	1,914.14
MAXIM, JOSHUA	07-032	18,780	20,860	15,000	24,640	0	386.85
MCARTHUR, KEITH	15-012-27H	0	12,210	12,210	0	0	0.00
MCCANNELL, KEVIN B.	03-041	3,260	0	0	3,260	0	51.18
MCCORRISON, MARIE E	05-002-B	21,530	66,710	15,000	73,240	0	1,149.87
MCCORRISON, VAL F.	09-035	15,730	67,840	15,000	68,570	0	1,076.55
MCCULLAGH, MICHAEL J	11-012-B	24,640	125,030	15,000	134,670	0	2,114.32
MCCULLOUGH, CLARENCE	02-003	9,540	0	0	9,540	0	149.78
MCCULLOUGH, DWYNAL (Heirs of)	01-011-B	29,420	74,270	21,000	82,690	0	1,298.23
MCCULLOUGH, ESTHER C TR	03-004	24,420	41,090	0	65,510	0	1,028.51
MCDONALD, CAROL	01-017-D-1	15,730	23,010	0	38,740	0	608.22
MCDUGALL, TINA	09-028-E	15,950	86,100	15,000	87,050	0	1,366.69
MCGUIRE-BEAN, THOMAS (Heirs of)	09-021	27,970	60,260	0	88,230	0	1,385.21
MCGURN, STANLEY	06-032	14,080	0	0	14,080	0	221.06
MCHALE, GEORGE	01-008-08H	0	20,200	20,200	0	0	0.00
MCHUGH, MICHAEL G.		0	0	0	0	32,000	502.40
MCHUGH, MICHAEL G.	09-012-06	10,120	0	0	10,120	0	158.88

2016 REAL ESTATE & PERSONAL PROPERTY TAX LIST

Owner	Map Lot	Land	Building	Exempt	RE Billable Value	PP Billable Value	Orig Tax
MCHUGH, MICHAEL G.	09-012-02	11,500	0	0	11,500	0	180.55
MCHUGH, MICHAEL G.	09-012-05	10,120	0	0	10,120	0	158.88
MCHUGH, MICHAEL G.	09-012-01	53,610	292,680	15,000	331,290	0	5,201.25
MCHUGH, MICHAEL G.	09-012-07	11,190	0	0	11,190	0	175.68
MCHUGH, MICHAEL G.	09-012-04	10,650	0	0	10,650	0	167.21
MCHUGH, MICHAEL G.	09-012-03	12,210	0	0	12,210	0	191.70
MCKAGUE, KAREN	08-003-28H	0	25,490	15,000	10,490	0	164.69
MCKAY, PETER J.	02-030-03	25,360	67,020	15,000	77,380	0	1,214.87
MCKAY, TIMOTHY L.	07-009-F	19,690	89,820	15,000	94,510	0	1,483.81
MCKENZIE, JAMES	01-027	19,630	4,250	0	23,880	0	374.92
MCLAUGHLIN, CAROL A	04-034-A	25,010	81,330	15,000	91,340	0	1,434.04
MCLAUGHLIN, ELEANOR J	04-037	12,510	70,270	21,000	61,780	0	969.95
MCLAUGHLIN, GARY A.	05-001-C-1	21,200	0	0	21,200	0	332.84
MCLAUGHLIN, GARY A.	05-001-B	30,850	114,100	15,000	129,950	0	2,040.22
MCLAUGHLIN, JEFFREY D	04-027-A	15,960	32,690	15,000	33,650	0	528.30
MCLAUGHLIN, JOEL W.	02-022	34,500	61,880	21,000	75,380	0	1,183.47
MCLAUGHLIN, JOEL W.	05-001	26,670	0	0	26,670	0	418.72
MCLAUGHLIN, STEPHEN J	09-028-B	17,300	13,400	15,000	15,700	0	246.49
MCMAMARA, MICHAEL	06-019-05H	0	10,450	0	10,450	0	164.07
MCMAMARA, MICHAEL	06-019	263,230	0	0	263,230	0	4,132.71
MCMAMARA, MICHAEL	06-019-03H	0	12,800	0	12,800	0	200.96
MCMAMARA, MIKE	06-019-07H	0	22,530	0	22,530	0	353.72
MEGGISON, CHARLOTTE LIV TR	10-002-D	25,370	147,980	15,000	158,350	0	2,486.09
MEGUIER, MARIE R.	09-036	26,750	103,140	15,000	114,890	0	1,803.77
MEGUIER, SHERWOOD & MARIE		0	0	0	0	2,000	31.40
MEISNER, JOSHUA	08-012-31	17,010	107,320	15,000	109,330	0	1,716.48
MERCHANT, DAVID	03-007-B	18,200	10,650	15,000	13,850	0	217.45
MERCHANT, ROBERT	02-054	13,460	0	0	13,460	0	211.32
MERCHANT, ROBERT A.	02-039	24,940	2,400	0	27,340	0	429.24
MERCHANT, SAMUEL A.	05-013-C	14,860	19,900	0	34,760	0	545.73
MERCHANT, SAMUEL A.	05-013-A	12,670	0	0	12,670	0	198.92
MERRILL, KEVIN	02-002	38,210	26,650	0	64,860	0	1,018.30
MERRILL, KEVIN	02-003-A	18,720	134,630	15,000	138,350	0	2,172.09
MERRILL, NEIL (Heirs of)	05-001-A	18,050	67,330	15,000	70,380	0	1,104.97
METHODIST CHURCH, UNITED	16-003	31,830	175,000	206,830	0	0	0.00
METHODIST CHURCH, UNITED	11-001	16,940	102,090	20,000	99,030	0	1,554.77

2016 REAL ESTATE & PERSONAL PROPERTY TAX LIST

Owner	Map Lot	Land	Building	Exempt	RE Billable Value	PP Billable Value	Orig Tax
MEYERS, WILLIAM T.	06-023-10	15,390	113,270	15,000	113,660	0	1,784.46
MICHAELS JR, DAVID A	05-033-B	17,690	99,090	15,000	101,780	0	1,597.95
MICHAUD, CHRISTOPHER	06-012-G	15,730	80,430	0	96,160	0	1,509.71
MICHAUD, DENNIS J.	01-017-E	15,740	97,800	15,000	98,540	0	1,547.08
MIDFIRST BANK	06-003-09	16,390	69,970	0	86,360	0	1,355.85
MILLER, JAMIE	02-042	19,770	117,690	15,000	122,460	0	1,922.62
MILLER, MARTIN C	02-008-C	16,660	33,860	15,000	35,520	0	557.66
MITCHELL II, KENNETH C	05-044	25,610	83,200	15,000	93,810	0	1,472.82
MITCHELL, CASSANDRA L	02-012-C	21,940	114,320	15,000	121,260	0	1,903.78
MITCHELL, JENNIFER L.	08-014-D	17,490	62,730	15,000	65,220	0	1,023.95
MITCHELL, KENNETH, DIANNE &	05-024-02	17,640	80,580	21,000	77,220	0	1,212.35
MITCHELL, KENNETH C	2-B	20,150	112,610	21,000	111,760	0	1,754.63
MITCHELL, NICHOLAS R.S.	06-002-D	16,740	32,780	0	49,520	0	777.46
MITCHELL, TYLER G.	04-034-B	17,330	135,070	0	152,400	0	2,392.68
MKH & COMPANY, LLC.	03-032-C	10,260	0	0	10,260	0	161.08
MOLLOY, WILLIAM P.	01-023-B-1	16,890	44,820	15,000	46,710	0	733.35
MONDELLO, PAUL R.	01-004-04	27,430	73,280	21,000	79,710	0	1,251.45
MONDELLO, PAUL R.	01-004-04-B	19,960	75,690	0	95,650	0	1,501.71
MONDELLO, PAUL R.	01-004-04-A	10,060	0	0	10,060	0	157.94
MOODY, DANA S.	02-036-B	26,190	173,040	0	199,230	0	3,127.91
MOODY, DANA S.	02-004-01	22,880	225,550	15,000	233,430	0	3,664.85
MOODY, JOHN	01-010-06 & 07	30,820	110,440	15,000	126,260	0	1,982.28
MOODY, JOHN	01-010-08	12,270	0	0	12,270	0	192.64
MOODY, JOHN	01-011-A	12,580	0	0	12,580	0	197.51
MOODY, JOHN	01-011	17,600	0	0	0	5,300	83.21
MOODY, JOHN	01-011	17,600	0	0	17,600	0	276.32
MOODY, MATHEW D.	02-004-01-A	17,380	248,250	0	265,630	0	4,170.39
MOODY, SUSAN M.	03-006	24,490	54,920	15,000	64,410	0	1,011.24
MOORE, ASHLEY	06-019-29H	0	10,290	10,290	0	0	0.00
MOORS, DANIEL E.	03-035	19,800	104,800	15,000	109,600	0	1,720.72
MORANG, DANIEL J. JR	03-019	32,200	54,120	21,000	65,320	0	1,025.52
MOREL, MICHAEL M.	07-020	13,050	49,560	0	62,610	0	982.98
MOREL, MICHAEL M.	07-020-02	16,190	0	0	16,190	0	254.18
MOREL, MICHAEL M.	07-020-03	15,870	0	0	15,870	0	249.16
MOREL, MICHAEL M.	07-018	13,290	0	0	13,290	0	208.65

2016 REAL ESTATE & PERSONAL PROPERTY TAX LIST

Corinth

Page 35

Owner	Map Lot	Land	Building	Exempt	RE Billable Value	PP Billable Value	Orig Tax
MORGAN, DON B. JR.	10-025	23,330	0	0	23,330	0	366.28
MORGISON, GARY D. REV TRUST	12-012-06	12,370	0	0	12,370	0	194.21
MORISSETTE, MELINDA M	03-010-A-02	25,740	158,290	15,000	169,030	0	2,653.77
MORRIS, JERRY E.	11-003-01	16,950	94,560	15,000	96,510	0	1,515.21
MOSSLER, WILLIAM A.	05-033	19,460	231,450	15,000	235,910	0	3,703.79
MOTT, RICHARD	01-008-09H	0	22,070	15,000	7,070	0	111.00
MOUNTAIN, THEODORE (Heirs of)	07-005-A	16,330	34,890	0	51,220	0	804.15
MOWREY, THOMAS J.	12-010	20,500	86,700	15,000	92,200	0	1,447.54
MOWREY, THOMAS J.	12-010-B	19,370	0	0	19,370	0	304.11
MRS. SNIPPY'S HAIR SALON		0	0	0	0	3,090	48.51
MULLDUNE, MARISSA	05-020-02H	0	14,770	14,770	0	0	0.00
MUNSON, NANCY S.	05-052-A	20,890	29,600	15,000	35,490	0	557.19
MUNSON, SHAWN		0	0	0	0	3,100	48.67
MURCH, FREDERICK A.	05-009	16,960	68,720	15,000	70,680	0	1,109.68
MURRAY, MATTHEW	06-019-31H	0	18,160	0	18,160	0	285.11
MUTH, WILLIAM J.	09-020	19,940	88,560	15,000	93,500	0	1,467.95
MUZAK LLC		0	0	0	0	450	7.07
NATIONSTAR MORTGAGE INC	07-043-01	16,070	192,370	0	208,440	0	3,272.51
NATIONSTAR MORTGAGE INC	07-043-03	6,410	0	0	6,410	0	100.64
NEAL, JESSE L.	01-011-B-01	16,810	113,390	15,000	115,200	0	1,808.64
NEAL, ROBERT	09-028-D	18,420	92,270	15,000	95,690	0	1,502.33
NELSON, JOHN W.	07-043-07	6,410	0	0	6,410	0	100.64
NELSON, JOHN W.	07-043-11	6,470	0	0	6,470	0	101.58
NELSON, JOHN W.	07-043-09	6,410	0	0	6,410	0	100.64
NELSON, JOHN W.	07-043-02	9,750	0	0	9,750	0	153.07
NELSON, JOHN W.	07-043-01A	1,310	0	0	1,310	0	20.57
NELSON, JOHN W.	07-043-04	6,410	0	0	6,410	0	100.64
NELSON, JOHN W.	07-043-05	6,410	0	0	6,410	0	100.64
NELSON, JOHN W.	07-043-08	6,410	0	0	6,410	0	100.64
NELSON, JOHN W.	07-043-10	6,410	0	0	6,410	0	100.64
NELSON, JOHN W.	07-043-06	6,410	0	0	6,410	0	100.64
NELSON, MARK C.	06-027	11,330	0	0	11,330	0	177.88
NEPTUNE, TRINA M.	17-002	11,730	99,450	0	111,180	0	1,745.53
NESBIT, JAYNE	06-019-12H	0	14,560	14,560	0	0	0.00
NEWCOMB, KEVEN L.	11-002-08	16,980	131,240	21,000	127,220	0	1,997.35

2016 REAL ESTATE & PERSONAL PROPERTY TAX LIST

Owner	Map Lot	Land	Building	Exempt	RE Billable Value	PP Billable Value	Orig Tax
NEWCOMB, ROBERT A.	05-003-B	21,530	86,010	15,000	92,540	0	1,452.88
NEWCOMBE, RANDY	07-008-D	19,210	56,500	15,000	60,710	0	953.15
NICHOLS, CHRISTOPHER J	07-009-D-1	14,300	137,580	15,000	136,880	0	2,149.02
NICHOLS, GREGORY J.	07-009-D-1	24,260	112,750	15,000	122,010	0	1,915.56
NICKERSON, KEVIN G.	04-011-05	22,280	36,300	15,000	43,580	0	684.21
NICKERSON, LEVI C.	01-011-C	22,560	125,940	15,000	133,500	0	2,095.95
NICKERSON, LLOYD A.	02-057	16,890	77,210	15,000	79,100	0	1,241.87
NICKERSON, MICHELE R	02-056-A	28,580	68,640	0	97,220	0	1,526.35
NIGHTINGALE, ROGER P	09-019-02	22,420	0	0	22,420	0	351.99
NILES, CARL	05-032-B	12,420	0	0	12,420	0	194.99
NILES, CARL	05-032-B	12,420	0	0	12,420	0	1,416.80
NILES, CARL	05-032-B-1	11,120	0	0	11,120	0	174.58
NILES, DERRICK D.	11-008-B	17,960	152,080	15,000	155,040	0	2,434.13
NILES, MARILYN	11-007	13,290	21,260	15,000	19,550	0	306.94
NILSEN, ANDREW C.	01-002	38,500	134,650	15,000	158,150	0	2,482.96
NILSSON, RICHARD P.	08-012-30	17,110	129,430	0	146,540	0	2,300.68
NORTHERN LEASING SYSTEMS INC		0	0	0	0	425	6.67
NORTHERN NEW ENGLAND TELEF	08-023-01H	0	22,600	0	22,600	0	354.82
NORTHERN NEW ENGLAND TELEF	15-003	12,840	109,850	0	122,690	0	1,926.23
NORTHERN NEW ENGLAND TELEF	01-041-D-1H	0	2,300	0	2,300	0	36.11
NORTHWOODS AGENCY LLC	08-003-36H	0	16,830	0	16,830	0	264.23
NORTHWOODS AGENCY LLC	08-003-26H	0	25,470	0	25,470	0	399.88
NORTHWOODS AGENCY LLC	08-003-19H	0	15,980	0	15,980	0	250.89
NORTHWOODS AGENCY LLC	08-003-31H	0	15,420	0	15,420	0	242.09
NORTHWOODS AGENCY LLC	08-003-16H	0	15,070	0	15,070	0	236.60
NORTHWOODS AGENCY LLC	08-003-29H	0	10,640	0	10,640	0	167.05
NORTHWOODS AGENCY LLC	08-003-11H	0	18,830	0	18,830	0	295.63
NORTHWOODS AGENCY LLC	08-003-07H	0	15,750	0	15,750	0	247.27
NORTHWOODS AGENCY LLC	08-003-22H	0	10,740	0	10,740	0	168.62
NORTHWOODS AGENCY LLC	08-003-42H	0	14,690	0	14,690	0	230.63
NORTHWOODS AGENCY LLC	08-003-05H	0	14,000	0	14,000	0	219.80
NORTHWOODS AGENCY LLC	08-003-12H	0	16,930	0	16,930	0	265.80
NORTHWOODS AGENCY LLC	08-003-30H	0	18,870	0	18,870	0	296.26
NORTHWOODS AGENCY LLC	08-003-37H	0	17,040	0	17,040	0	267.53
NORTHWOODS AGENCY LLC	08-003	562,130	0	0	562,130	0	8,825.44

2016 REAL ESTATE & PERSONAL PROPERTY TAX LIST

Owner	Map Lot	Land	Building	Exempt	RE Billable Value	PP Billable Value	Orig Tax
NUTTER, MICHAEL T.	07-014-C	18,540	145,600	15,000	149,140	0	2,341.50
O'BAR, CARLSON & ELAINE		0	0	0	0	11,870	186.36
O'BAR, CARLSON C.	15-018	12,810	58,770	0	71,580	0	1,123.81
O'BAR, CARLSON C.	07-012-B	16,070	111,400	15,000	112,470	0	1,765.78
O'BAR, DENNIS L.	07-010-B	22,690	84,170	15,000	91,860	0	1,442.20
ODOWD, TAMRA M.	09-019-07	20,050	8,500	0	28,550	0	448.23
OGILVIE III, WILLIAM W.	09-027	19,610	67,440	15,000	72,050	0	1,131.19
OKO, JASON		0	0	0	0	21,200	332.84
OLDERSHAW, ANGELA	11-022-02	11,370	82,330	15,000	78,700	0	1,235.59
OLIVER, NORMAN H.	03-045	16,550	109,660	15,000	111,210	0	1,746.00
OLSSON, MARK	12-005-A	17,600	97,000	15,000	99,600	0	1,563.72
OVERLOCK, EDDIE E.	05-009-B	24,410	0	0	24,410	0	383.24
OVERLOCK, LEWIS E.	05-009-C	16,890	610	0	17,500	0	274.75
OYSTER, LOWELL R.	02-044-19-A	18,620	55,690	15,000	59,310	0	931.17
OYSTER, LOWELL R.	02-051-A	22,300	18,390	0	40,690	0	638.83
OYSTER, LOWELL R.		0	0	0	0	500	7.85
OYSTER, LOWELL R.	02-052-01	10,760	0	0	10,760	0	168.93
PAGE SR, DONALD	04-033	15,730	100,530	15,000	101,260	0	1,589.78
PAGE, BRUCE E.	03-049-A	19,420	91,520	15,000	95,940	0	1,506.26
PAGE, JAMES L.	02-044-13-A	24,600	47,780	15,000	57,380	0	900.87
PAGE, KENNETH	07-010-C	17,230	50,850	15,000	53,080	0	833.36
PAGE, SHERRI A.	02-038-A	15,730	79,760	15,000	80,490	0	1,263.69
PAGE, TERESA L.	04-036-G	25,940	116,520	15,000	127,460	0	2,001.12
PAIGE, MICHELLE M.	07-014-D	18,490	91,510	15,000	95,000	0	1,491.50
PALMER, JOHN C.	07-020-03H	0	23,410	21,000	2,410	0	37.84
PALMER, ROSS	01-008-10H	0	70,540	15,000	55,540	0	871.98
PAQUIN, TERRI A.	12-012	20,590	0	0	20,590	0	323.26
PAQUIN, WILLIAM H	12-012-09	10,860	0	0	10,860	0	170.50
PAQUIN, WILLIAM H.	12-012-12	12,240	0	0	12,240	0	192.17
PAQUIN, WILLIAM H.	12-012-10	12,360	0	0	12,360	0	194.05
PAQUIN, WILLIAM H.	12-012-07	11,520	0	0	11,520	0	180.86
PAQUIN, WILLIAM H.	12-012-08	13,620	0	0	13,620	0	213.83
PAQUIN, WILLIAM H., & TERRI A	12-012-05	11,520	0	0	11,520	0	180.86
PARENT, GREGORY B.	14-011	14,170	123,690	15,000	122,860	0	1,928.90

2016 REAL ESTATE & PERSONAL PROPERTY TAX LIST

Owner	Map Lot	Land	Building	Exempt	RE Billable Value	PP Billable Value	Orig Tax
PARKS, DANIEL J.	08-012-16	18,270	124,960	15,000	128,230	0	2,013.21
PARTRIDGE, DAVID L. (Heirs of)	02-044-14-A	17,150	11,500	15,000	13,650	0	214.30
PARTRIDGE, JOHN C.	08-021	17,320	90,270	15,000	92,590	0	1,453.66
PASCHAL, KEITH	03-005	16,920	235,000	15,000	236,920	0	3,719.64
PASTORI, MARTIN J.	11-002-05	17,920	165,780	15,000	168,700	0	2,648.59
PATTERSON, EDWARD H	09-019-06	12,270	14,300	0	26,570	0	417.15
PATTERSON, NORMAN E	12-005	17,930	118,470	21,000	115,400	0	1,811.78
PAVLIK, JESSE N.	09-014-09-A	17,270	26,830	15,000	29,100	0	456.87
PEARSON, STEVEN	01-003-03	18,050	64,300	0	82,350	0	1,292.90
PEARY JR, DARRYL A.	02-035-03	15,730	93,980	15,000	94,710	0	1,486.95
PEDERSEN, DANA	02-030-06	29,510	20,530	0	50,040	0	785.63
PEDERSEN, GEORGE M.	02-030-07	25,830	106,340	15,000	117,170	0	1,839.57
PEDERSEN, GEORGE M.	02-030-08	37,990	0	0	37,990	0	596.44
PEDERSEN, GEORGE M.	0	0	0	0	0	12,500	196.25
PEDERSEN, ROBERT T.	02-030-02	20,820	0	0	20,820	0	326.87
PEDERSEN, ROBERT T.	02-030-01	20,830	154,990	15,000	160,820	0	2,524.87
PEDERSEN, ROBERT T.	02-030-05	14,520	0	0	14,520	0	227.96
PELKEY, ANGELA	08-012-01	23,880	76,530	0	100,410	0	1,576.44
PELLETIER, JOHN	09-026-B-02	17,690	70,430	0	88,120	0	1,383.48
PELLETIER, MAYNARD	05-040-C	26,460	103,260	0	129,720	0	2,036.60
PENNINGTON, STACY M	07-020-01	15,950	35,220	15,000	36,170	0	567.87
PENQUIS MENTAL	08-039-B	36,840	160,850	197,690	0	0	0.00
HEALTH ASSOCIATION							
PERKINS, DONALD A.	05-024-13	22,460	119,850	21,000	121,310	0	1,904.57
PERKINS, DONALD A.	05-024-14	2,200	0	0	2,200	0	34.54
PERKINS, TERRENCE R.	06-002-A	17,710	54,470	15,000	57,180	0	897.73
PERRAULT, PAUL (Heirs of)	08-003-20H	0	12,950	0	12,950	0	203.31
PERRY, ARNOLD	01-040-07H	0	28,980	21,000	7,980	0	125.29
PETROS, FREDERICK R.	03-007-D	16,640	21,690	21,000	17,330	0	272.08
PETROSKI, JAMES	06-039	23,270	27,680	0	50,950	0	799.92
PETTEGROW, DARREN J	06-014-C	17,180	102,780	15,000	104,960	0	1,647.87
PHELPS, JASON T.	09-014-11	20,600	64,250	0	84,850	0	1,332.15
PHILBRICK, CHESTER O	09-020-F	14,800	20,480	15,000	20,280	0	318.40
PHILBRICK, ERNEST H. (Heirs of)	07-044-07	9,560	0	0	9,560	0	150.09
PHILBRICK, ERNEST H. (Heirs of)	07-044-05	14,880	209,110	21,000	202,990	0	3,186.94

2016 REAL ESTATE & PERSONAL PROPERTY TAX LIST

Owner	Map Lot	Land	Building	Exempt	RE Billable Value	PP Billable Value	Orig Tax
PHILBRICK, JAY H.	12-012-B	16,910	176,280	15,000	178,190	0	2,797.58
PHILBRICK, JAY H.	12-012-01	13,790	0	0	13,790	0	216.50
PHILBRICK, VIRGINIA G	03-022-02H	0	31,740	15,000	16,740	0	262.82
PHILBRICK-COOPER, RAYMOND J	06-042	27,170	76,860	15,000	89,030	0	1,397.77
PHILP, SUZANNE		0	0	0	0	400	6.28
PHILPOT, GEORGEINE A	11-008-A	12,910	67,730	15,000	65,640	0	1,030.55
PHIPPEN, CHARLES A.	01-028-A	6,600	0	0	6,600	0	103.62
PHIPPEN, CHARLES A.	01-029-A	12,540	0	0	12,540	0	196.88
PINEO, LARRY	14-019	9,710	0	0	9,710	0	152.45
PINEO, LARRY (Heirs of)	14-006	13,290	91,970	15,000	90,260	0	1,417.08
PINEO, TROY L.	08-012-10	17,870	147,100	15,000	149,970	0	2,354.53
PINGREE, BRADLEY D.	05-024-01-B	16,000	26,130	15,000	27,130	0	425.94
PINKHAM, JANET	10-011-01H	0	41,330	0	41,330	0	648.88
PINKHAM, LINDA M.	06-003-02	15,730	83,740	15,000	84,470	0	1,326.18
PLATT, DENNIS & RENZULLO, JOE	06-013-02	19,870	0	0	19,870	0	311.96
PLOURDE, NATALIE E.	12-028-B	17,760	73,120	15,000	75,880	0	1,191.32
PLUMMER, PHILIP		0	0	0	0	1,940	30.46
PLUMMER, PHILIP D.	02-024	31,720	143,740	15,000	160,460	0	2,519.22
POLK, JENNIFER	15-012-17H	0	9,720	0	9,720	0	152.60
POLLARD SR, JOSEPH W.	12-007	15,270	0	0	15,270	0	239.74
POLLOCK, ADAM J.	07-044-09	17,400	150,040	15,000	152,440	0	2,393.31
POLYOT, MICHAEL E.	06-015-A	17,530	0	0	17,530	0	275.22
POLYOT, MICHAEL E.	12-039-A	17,660	0	0	17,660	0	277.26
POLYOT, MICHAEL E.	01-004-02-E	31,990	0	0	31,990	0	502.24
POLYOT, SHARON R.	12-039	17,280	0	0	17,280	0	271.30
POMELOW, BENJAMIN S	08-012-13	17,180	102,280	0	119,460	0	1,875.52
POMELOW, MICHAEL & CRYSTAL	15-012-07H	0	7,320	7,320	0	0	0.00
POMEROY, JOHN E.	01-018	56,400	124,660	0	181,060	0	2,842.64
POMEROY, JOHN E.		0	0	0	0	25,630	402.39
POMEROY, JOHN E.	01-019	7,600	0	0	7,600	0	119.32
POMEROY, JOHN E.	01-018-A	30,400	183,350	15,000	198,750	0	3,120.37
POMEROY, RONALD (Heirs of)	05-027	55,720	156,880	15,000	197,600	0	3,102.32
POOR, DOUGLAS (Heirs of)	15-016	11,490	124,460	15,000	120,950	0	1,898.91
PORTER, BARRY H.	01-014	43,780	2,210	0	45,990	0	722.04
PORTER, BRIAN L.	03-052-A	16,410	68,400	15,000	69,810	0	1,096.02
PORTMANN, DAVID H.	14-002	18,620	102,920	15,000	106,540	0	1,672.68

2016 REAL ESTATE & PERSONAL PROPERTY TAX LIST

Owner	Map Lot	Land	Building	Exempt	RE Billable Value	PP Billable Value	Orig Tax
PORTOFINO ASSOCIATES INC	16-029	14,370	145,830	0	160,200	0	2,515.14
POTVIN, LUCIEN R.	06-016	29,190	125,030	15,000	139,220	0	2,185.75
POULIN, GABRIEL	05-025-A	23,430	184,830	15,000	193,260	0	3,034.18
POUND, THOMAS E. (Heirs of)	05-054-B	23,600	0	0	23,600	0	370.52
POWERLINE PROWLERS INC	05-040-A	17,940	35,220	0	53,160	0	834.61
PRATT, MICHELLE	06-012-B-11	10,030	0	0	10,030	0	157.47
PRATT, MICHELLE	06-012-B-12	16,160	130,620	15,000	131,780	0	2,068.95
PRATT, MICHELLE	06-012-B-09-A	9,850	0	0	9,850	0	154.64
PRATT, MICHELLE	06-012-B	23,860	0	0	23,860	0	374.60
PRAY, ADRIAN	11-002-09	19,460	230,600	15,000	235,060	0	3,690.44
PRAY, ADRIAN	08-012-12	11,140	0	0	11,140	0	174.90
PREBLE, BRADLEY W.	05-024-04	18,860	77,880	15,000	81,740	0	1,283.32
PREBLE, DAVID	09-032-A	19,250	22,690	0	41,940	0	658.46
PREBLE, JOHANNAH	10-010-A	14,550	95,350	15,000	94,900	0	1,489.93
PREBLE, LYNETTE	04-036-B-01H	0	69,310	15,000	54,310	0	852.67
PREBLE, ROBERT	04-036-B	33,430	30,940	15,000	49,370	0	775.11
PREBLE, VALERIE A. (Heirs of)	04-036-A	18,860	95,910	0	114,770	0	1,801.89
PRESCOTT, KATHLEEN G	04-001	54,130	73,110	0	127,240	0	1,997.67
PRISCILLA A. ELLIS LIV TR	01-034-E	81,950	0	0	81,950	0	1,286.61
PRYGROCKI, PETER	09-023-A	26,730	127,520	15,000	139,250	0	2,186.23
PULLEN, CHRISTOPHER W	02-046-A	19,350	53,650	15,000	58,000	0	910.60
PULLEN, ERVIN L.	03-007-A	10,770	0	0	10,770	0	169.09
PULLEN, KEVIN S.	03-024	15,730	66,480	15,000	67,210	0	1,055.20
QUALEY, ELOISE	06-012-D-01H	0	9,650	9,650	0	0	0.00
QUALEY, WALTER	11-002-04	17,470	145,430	15,000	147,900	0	2,322.03
RACKLEY, CHARLES A.	04-030	25,510	104,730	15,000	115,240	0	1,809.27
RAMSAY, KIRK	09-014-A	25,410	0	0	25,410	0	398.94
RAMSEY, RAELEYN	06-015-A-1H	0	8,280	0	8,280	0	130.00
RANDALL, STEPHEN	02-037-02H	0	22,360	15,000	7,360	0	115.55
RANKIN, JEFFERSON A.	12-028-C	21,840	111,510	15,000	118,350	0	1,858.09
RANKIN, TRAVIS	02-037-01H	0	28,450	15,000	13,450	0	211.17
RAYMOND, EDDIE	03-022-01H	0	28,660	0	28,660	0	449.96
REED, ROBERT W.	08-013-F	16,940	180,520	15,000	182,460	0	2,864.62
REYNOLDS III, PHILIP M.	01-028	38,390	0	0	38,390	0	602.72

2016 REAL ESTATE & PERSONAL PROPERTY TAX LIST

Owner	Map Lot	Land	Building	Exempt	RE Billable Value	PP Billable Value	Orig Tax
RICE, ROBERT P	02-036-A	15,730	86,880	15,000	87,610	0	1,375.48
RICHARDS, GAYLE A. (Heirs of)	03-048	49,040	98,670	15,000	132,710	0	2,083.55
RICHARDS, JOAN A.	06-023-01	16,910	70,830	15,000	72,740	0	1,142.02
RIGGI, CHARLES M.	08-041	17,390	91,000	15,000	93,390	0	1,466.22
RILEY, RONALD J.	04-036-D	20,410	58,160	15,000	63,570	0	998.05
RING, ROBERT		0	0	0	0	1,000	15.70
RINGO, LLC	05-033-A	23,470	1,421,330	0	1,444,800	0	22,683.36
RINKS, ADAM M.	09-024	21,870	45,840	15,000	52,710	0	827.55
RINKS, GORDON C.	05-042-05	16,940	71,350	0	88,290	0	1,386.15
ROAD RUNNER HOLDCO LLC DBA		0	0	0	0	16,960	266.27
ROBERTS II, WILLIAM E	02-047-B	21,870	75,230	0	97,100	0	1,524.47
ROBERTS JR, FRED S.	12-032	32,620	0	0	32,620	0	512.13
ROBERTS JR, FRED S.		0	0	0	0	7,550	118.54
ROBERTS JR, FRED S.	12-031	19,480	42,660	15,000	47,140	0	740.10
ROBERTS, SARAH	08-003-35H	0	25,580	15,000	10,580	0	166.11
ROBINSON, BROCKE	12-039-H	0	16,620	15,000	1,620	0	25.43
ROBINSON, CLARENCE	03-034	26,050	0	0	26,050	0	408.98
ROBINSON, RALPH F.	06-015-B	16,900	78,670	15,000	80,570	0	1,264.95
ROCKWELL, FLOYD	17-010-A	12,100	9,870	0	21,970	0	344.93
ROCKWELL, FLOYD		0	0	0	0	11,000	172.70
ROCKWELL, FLOYD	17-001-01	16,520	17,160	15,000	18,680	0	293.28
ROCKWELL, FLOYD LESLIE	09-011	16,170	22,960	0	39,130	0	614.34
ROCKWELL, NORMAN & GLENDA	09-002-B	16,020	42,720	0	58,740	0	922.22
ROCKWELL, OTIS (Heirs of)	17-001	6,650	2,500	0	9,150	0	143.66
ROGERS, D. LYNN	01-044-B	11,420	0	0	11,420	0	179.29
ROLLAND, JOSHUA S.	03-023-A	16,640	34,720	15,000	36,360	0	570.85
ROLLINS, MICHAEL G.	08-032	27,330	140,960	15,000	153,290	0	2,406.65
ROWE JR, MONCENA R.	05-039-B	24,640	194,200	0	218,840	0	3,435.79
ROWE JR, MONCENA R.	15-033	16,940	97,490	0	114,430	0	1,796.55
ROWE JR, MONCENA R.		0	0	0	0	27,300	428.61
ROWE JR, MONCENA R.	11-020-09	17,070	173,400	15,000	175,470	0	2,754.88
ROWE, ASHLEY N. JR.	01-034	22,440	161,310	15,000	168,750	0	2,649.38
ROY, JORDYN	09-002-A-1H	0	14,200	0	14,200	0	222.94
ROY, MARK L.	12-036	16,890	70,580	15,000	72,470	0	1,137.78
RTA2, LLC	08-030-B	15,730	0	0	15,730	0	246.96
RUDZINSKI, ANDREW F	02-044-18-A	18,450	0	0	18,450	0	289.66

2016 REAL ESTATE & PERSONAL PROPERTY TAX LIST

Corinth

Page 42

Owner	Map Lot	Land	Building	Exempt	RE Billable Value	PP Billable Value	Orig Tax
RUDZINSKI, ANDREW F	02-044	15,070	0	0	15,070	0	236.60
RUDZINSKI, ANDREW F	02-051	29,880	67,500	15,000	82,380	0	1,293.37
RUDZINSKI, ANDREW F		0	0	0	0	500	7.85
RUMNEY, JOYCE	04-032-A	18,400	32,490	21,000	29,890	0	469.27
RUSHLOW, COREY S.	02-002-D	15,730	119,010	15,000	119,740	0	1,879.92
RYAN, DARRELL W.	01-024	18,310	89,120	15,000	92,430	0	1,451.15
RYDER, DENNIS C. JR	04-041-B	16,890	18,370	15,000	20,260	0	318.08
RYDER, DENNIS C. JR.	04-041-B-01	10,840	0	0	10,840	0	170.19
S.A.D. #64	08-010-A	0	0	0	0	0	0.00
S.A.D. #64	13-012-A	0	0	0	0	0	0.00
S.A.D. #64	13-010	11,850	61,600	0	73,450	0	1,153.17
S.A.D. #64	11-019-B	19,420	14,560,000	14,579,420	0	0	0.00
S.A.D. #64	13-009	100,000	1,467,230	1,567,230	0	0	0.00
SABINE, VICKY	16-031	13,710	83,400	15,000	82,110	0	1,289.13
SANDERS, DOYLE JR.	12-010-A	15,740	65,460	15,000	66,200	0	1,039.34
SANTERRE, BERNARD	08-039-A	25,010	92,880	15,000	102,890	0	1,615.37
SANTERRE, SCOTT		0	0	0	0	4,500	70.65
SARGENT, BEVERLY	02-036	27,600	75,630	15,000	88,230	0	1,385.21
SATHER, RICHARD M.	09-014-09	17,270	21,500	0	38,770	0	608.69
SAUNDERS, DEVIN	05-056-A-1H	0	16,800	15,000	1,800	0	28.26
SAUNDERS, J. SCOTT	05-056	24,240	0	0	24,240	0	380.57
SAUNDERS, J. SCOTT	05-058	15,730	108,650	15,000	109,380	0	1,717.27
SAUNDERS, J. SCOTT	05-056-B	10,280	0	0	10,280	0	161.40
SAUNDERS, J. SCOTT	05-056-A	10,210	0	0	10,210	0	160.30
SAUNDERS, MORGAN	05-056-C-1H	0	18,630	0	18,630	0	292.49
SAUNDERS, SCOTT	05-056-C	16,320	0	0	16,320	0	256.22
SAVAGE, PAULINE	05-055	21,050	101,000	15,000	107,050	0	1,680.69
SAWYER, ANGEL T.	07-003	29,250	12,580	0	41,830	0	656.73
SAWYER, JANET E	07-048	22,850	0	0	22,850	0	358.74
SAWYER, THOMAS L.	07-054	19,560	17,190	0	36,750	0	576.97
SAWYER, THOMAS L.	07-047	38,270	106,340	15,000	129,610	0	2,034.88
SAWYER, THOMAS L.	07-051	15,730	0	0	15,730	0	246.96
SCHALLER, JEFFREY R.	16-002	14,950	71,920	15,000	71,870	0	1,128.36
SCHOPPEE, CHRISTOPHER	05-059	16,890	65,810	15,000	67,700	0	1,062.89
SCHWARZE, JOHN D.	06-036	16,580	0	0	16,580	0	260.31
SCIENTIFIC GAMES INTERN. INC		0	0	0	0	2,500	39.25
SCOTT, CECIL	15-012-29H	0	6,830	0	6,830	0	107.23

2016 REAL ESTATE & PERSONAL PROPERTY TAX LIST

Corinth

Page 43

Owner	Map Lot	Land	Building	Exempt	RE Billable Value	PP Billable Value	Orig Tax
SCOTT, EUGENE C.	01-040-06H	0	30,740	15,000	15,740	0	247.12
SCOTT, TROY W.	06-003-03	15,730	62,440	15,000	63,170	0	991.77
SCOVIL, STEPHEN L.	03-011	15,520	0	0	15,520	0	243.66
SCRIBNER, CORY	06-019-09H	0	15,450	0	15,450	0	242.56
SCRIPTURE, LANCE R.	02-008-A	14,520	53,940	15,000	53,460	0	839.32
SCROGGINS, DON	06-012-D-24H	0	7,160	0	7,160	0	112.41
SCROGGINS, DON	06-012-D-17H	0	17,650	0	17,650	0	277.10
SCROGGINS, DON P.	06-012-D	318,900	1,000	0	319,900	0	5,022.43
SCROGGINS, DON PAUL	06-012-D-08H	0	23,570	0	23,570	0	370.05
SCROGGINS, DON & JESSICA	06-012-D-07H	0	3,500	0	3,500	0	54.95
SEARCY, ALLAN R.	07-032-01	18,780	14,920	15,000	18,700	0	293.59
SEIFERT, JEFFREY M.	06-014-B	15,290	86,560	15,000	86,850	0	1,363.54
SEVERANCE, WOODROW	08-003-08H	0	17,840	15,000	2,840	0	44.59
SHAFFER, GARY D.	11-020-05	16,940	96,710	15,000	98,650	0	1,548.80
SHALIGRAM, ABHJIT S	04-019-11	15,730	137,150	15,000	137,880	0	2,164.72
SHANK, TRISTAN	14-027-04	19,370	92,730	15,000	97,100	0	1,524.47
SHANNON Jr, WILLIAM J	01-004-03	19,060	0	0	19,060	0	299.24
SHAW, DALE M.	11-002-11	17,040	210,360	15,000	212,400	0	3,334.68
SHAW, MARK W.	11-020-01	16,940	116,960	15,000	118,900	0	1,866.73
SHAW, PAUL D.	07-010-D	16,390	65,390	15,000	66,780	0	1,048.45
SHEA, HERBERT J. (Heirs of)	12-021	51,600	0	0	51,600	0	810.12
SHELDON, TIMOTHY G	06-012-B-06	15,870	107,310	15,000	108,180	0	1,698.43
SHELDON, TIMOTHY G.	06-012-B-07	9,880	0	0	9,880	0	155.12
SHEPARD-CHISHOLM, WENDELL	11-017-A	19,800	93,620	0	113,420	0	1,780.69
SHOREY, JESSICA S.	07-055	17,650	121,900	15,000	124,550	0	1,955.44
SHOREY, TIMOTHY W.	11-013-A	20,480	105,420	15,000	110,900	0	1,741.13
SIMPSON, JOHN C.	07-013-C	15,730	42,920	0	58,650	0	920.81
SINCYR, JOHN L., & JOANNE L	11-006-A	21,770	0	0	21,770	0	341.79
SINES, CATHERINE	15-045	16,940	69,830	15,000	71,770	0	1,126.79
SIROIS, KENNETH A.	03-051-04	20,230	151,320	15,000	156,550	0	2,457.83
SKIDGELL, JOHN	03-033-A	20,900	0	0	20,900	0	328.13
SKOLFIELD, BRENT B. (Heirs of)	09-023	21,320	0	0	21,320	0	334.72
SLASOR, JEANNE L.	09-026	49,990	83,110	21,000	112,100	0	1,759.97
SLATE,SUE I.	06-030	14,230	0	0	14,230	0	223.41
SLATER, SHAWN	01-040-02H	0	20,060	15,000	5,060	0	79.44

2016 REAL ESTATE & PERSONAL PROPERTY TAX LIST

Owner	Map Lot	Land	Building	Exempt	RE Billable Value	PP Billable Value	Orig Tax
SMALL, ELIZABETH R.	05-024-03	18,770	92,030	15,000	95,800	0	1,504.06
SMALL, JAMES M.	05-024-A-01H	0	29,110	21,000	8,110	0	127.33
SMART, EDNA C.	02-029-C	19,560	108,980	21,000	107,540	0	1,688.38
SMEN, ANTHONY D.	05-052	18,240	27,370	15,000	30,610	0	480.58
SMITH SR, MICHAEL D.	05-017-04	16,940	68,100	15,000	70,040	0	1,099.63
SMITH, ADAM	06-019-34H	0	16,620	15,000	1,620	0	25.43
SMITH, CAMERON L.	02-037-03H	0	25,470	0	25,470	0	399.88
SMITH, DORIS L.	11-003	24,920	63,350	15,000	73,270	0	1,150.34
SMITH, DOROTHY	17-011	18,610	61,830	15,000	65,440	0	1,027.41
SMITH, DOUGLAS	06-010-C	20,970	237,630	15,000	243,600	0	3,824.52
SMITH, HOPE	09-029-D	10,280	0	0	10,280	0	161.40
SMITH, JEREMY	02-039-1H	0	11,080	0	11,080	0	173.96
SMITH, JOAN M.	06-023-A	26,170	61,340	15,000	72,510	0	1,138.41
SMITH, JULIE A.	08-012-05	17,270	124,340	0	141,610	0	2,223.28
SMITH, KENNETH	10-011-02H	0	19,080	15,000	4,080	0	64.06
SMITH, MIKE	0	0	0	0	0	2,000	31.40
SMITH, ROBIN	05-040-B	21,600	106,940	15,000	113,540	0	1,782.58
SMITH, ROGER C.	07-049	16,940	58,510	15,000	60,450	0	949.07
SMITH, ROGER L.	05-034-D	18,510	90,130	21,000	87,640	0	1,375.95
SMITH, SCOTT A.	11-032	18,130	64,050	15,000	67,180	0	1,054.73
SMUCKER FOODSERVICE INC		0	0	0	0	550	8.64
SNAP-ON CREDIT LLC		0	0	0	0	0	0.00
SODERMARK, JAMES H.	06-021	29,790	0	0	29,790	0	467.70
SODERMARK, PAULINE M	06-021-A	16,310	33,220	0	49,530	0	777.62
SODERMARK, PAULINE M	06-020-A	25,520	0	0	25,520	0	400.66
SODERMARK, PAULINE M	06-020	23,650	51,850	15,000	60,500	0	949.85
SOMERSET CAPITAL GROUP LTD		0	0	0	0	1,030	16.17
SOON PARTNERS, LLC	13-003	17,060	48,070	0	65,130	0	1,022.54
SOUL'S HARBOR, INC.	07-044-12	22,490	224,850	247,340	0	0	0.00
SOUTHER JR, RICHARD S	08-014-C	17,050	39,480	15,000	41,530	0	652.02
SOUVE, DEREK C.	06-033	15,470	0	0	15,470	0	242.88
SOUVE, DEREK C.	06-037	12,570	10,740	0	23,310	0	365.97
SPACK, DARIN W.	08-020-A	18,850	92,410	0	111,260	0	1,746.78
SPEED, BETTY J.	10-001-C	15,770	78,530	15,000	79,300	0	1,245.01
SPEED, GERALD	0	0	0	0	0	9,250	145.23
SPEED, GERALD L TRUSTEES LT	07-029	33,660	0	0	33,660	0	528.46

2016 REAL ESTATE & PERSONAL PROPERTY TAX LIST

Owner	Map Lot	Land	Building	Exempt	RE Billable Value	PP Billable Value	Orig Tax
SPEED, GERALD L TRUSTEES LT	10-010	14,970	0	0	14,970	0	235.03
SPEED, GERALD L TRUSTEES LT	10-012	29,800	0	0	29,800	0	467.86
SPEED, GERALD L TRUSTEES LT	07-007	24,350	0	0	24,350	0	382.29
SPEED, GERALD L TRUSTEES LT	10-011	122,660	122,640	15,000	230,300	0	3,615.71
SPEED, KEITH A. W.	10-001-A	9,940	0	0	9,940	0	156.06
SPEED, KEITH A. W.	10-001-B	9,720	0	0	9,720	0	152.60
SPEED, KENNETH I.	10-001	21,670	0	0	21,670	0	340.22
SPEED, PAUL A.	07-012-C	15,900	130,490	15,000	131,390	0	2,062.82
SPEED, RICHARD	10-010-C	16,070	133,180	15,000	134,250	0	2,107.73
SPEED, RICHARD	07-013-A	22,970	0	0	22,970	0	360.63
SPEED, SCOTT A.	10-009	16,010	83,100	15,000	84,110	0	1,320.53
SPEED, SPENCER L.	07-012	15,210	0	0	15,210	0	238.80
SPEED, SPENCER L.	07-017-A	27,060	0	0	27,060	0	424.84
SPEED, SPENCER L.	07-037	150	0	0	150	0	2.36
SPEED, SPENCER L.	07-039	14,520	0	0	14,520	0	227.96
SPEED, SPENCER L.	07-017	25,800	95,340	15,000	106,140	0	1,666.40
SPEED, TYLER	07-029-A	0	29,150	15,000	14,150	0	222.15
SPEED, VAUGHN E & CHRISTINE	10-001-F	9,680	0	0	9,680	0	151.98
SPEED, VAUGHN E & CHRISTINE	10-001-E	10,240	0	0	10,240	0	160.77
SPEED, VAUGHN E & CHRISTINE	10-006	46,030	0	0	46,030	0	722.67
SPEED, VAUGHN E.	07-016	11,130	0	0	11,130	0	174.74
SPEED, VERNON G.	10-009-A	16,320	50,800	0	67,120	0	1,053.78
SPEED, VERNON G.	10-010-B	17,060	169,150	15,000	171,210	0	2,688.00
SPEED, VERNON G.	07-035	17,210	59,680	0	76,890	0	1,207.17
SPEED, VERNON G.	10-011-03H	0	13,600	0	13,600	0	213.52
SPENCER, GRAYDON	08-003-38H	0	16,630	0	16,630	0	261.09
SPENCER, KIMBERLY	06-004-E	17,180	61,890	0	79,070	0	1,241.40
SPENCER, PAUL R. (Heirs of)	16-008	16,940	40,770	0	57,710	0	906.05
SPENCER, RICHARD	15-012-06H	0	24,770	0	24,770	0	388.89
SPENCER, SARAH C.	09-019-A	14,300	40,560	0	54,860	0	861.30
SPINNEY, EMILY R.	06-001-C	10,840	0	0	10,840	0	170.19
SPINNEY, ERNEST H.	06-001-A	16,170	80,830	15,000	82,000	0	1,287.40
SPINNEY, JACOB P.	03-049	33,330	47,520	15,000	65,850	0	1,033.84
SPINNEY, JEFFREY P.	06-001	58,430	0	0	58,430	0	917.35
SPINNEY, JEFFREY P.	06-001-B	17,920	147,470	15,000	150,390	0	2,361.12
SPINNEY, JULIA	06-003-11	24,030	123,690	15,000	132,720	0	2,083.70
SPINNEY, KIMOTHY L.	04-015	14,220	25,390	15,000	24,610	0	386.38

2016 REAL ESTATE & PERSONAL PROPERTY TAX LIST

Owner	Map Lot	Land	Building	Exempt	RE Billable Value	PP Billable Value	Orig Tax
SPINNEY, MARLENE	05-053-A	18,820	23,640	0	42,460	0	666.62
SPINNEY, NICOLE	06-012-D-05H	0	12,960	0	12,960	0	203.47
SPINNEY JR, WESLEY E.	02-056-A-2	29,290	48,170	0	77,460	0	1,216.12
SPRAGUE, SHARON	01-030	22,440	135,440	15,000	142,880	0	2,243.22
SPROUL, CALVERT	0	0	0	0	0	17,300	271.61
SPROUL, CALVERT B.	03-014-09	36,390	176,660	15,000	198,050	0	3,109.39
SQUIRES, ANDREW	15-012-11H	0	11,310	0	11,310	0	177.57
SQUIRES, BRENDA	15-012-13H	0	18,940	0	18,940	0	297.36
SQUIRES, BRIDGET	15-012-19H	0	17,270	15,000	2,270	0	35.64
ST ANDRE, RAYMOND	09-014-07	15,890	0	0	15,890	0	249.47
ST ANDRE, RAYMOND	09-014-06	12,540	0	0	12,540	0	196.88
ST PETER, GARY J.	08-002-08	17,460	87,600	15,000	90,060	0	1,413.94
ST. LAWRENCE, DARREL	06-019-10H	0	12,060	0	12,060	0	189.34
STANHOPE, WILLIAM M	07-042	17,240	51,260	15,000	53,500	0	839.95
STANLEY, JARED P.	12-012-11	14,320	147,310	15,000	146,630	0	2,302.09
STAPLES, BRIAN S.	03-008	22,820	224,440	15,000	232,260	0	3,646.48
STAPLES, MICHAEL E.	03-008-E	16,050	78,940	15,000	79,990	0	1,255.84
STAPLES, REBECCA	05-035-A	31,700	0	0	31,700	0	497.69
STARBUCK SR, RICKY A.	07-001-04	23,530	138,510	0	162,040	0	2,544.03
STEAMER, GARY R.	06-012-D-25H	0	9,310	9,310	0	0	0.00
STEARNS, KAREN SUE, TRUSTEE	16-014-A	15,860	170,110	0	185,970	0	2,919.73
STEFANIK JR, JOSEPH E	03-007	15,120	24,430	15,000	24,550	0	385.43
STEFANIK, RENEE D,	14-027-01	19,590	22,970	0	42,560	0	668.19
STEFANIK, RENEE D,	14-027-06	16,950	95,230	15,000	97,180	0	1,525.73
STEFANIK, RENEE D,	09-023-02	10,900	0	0	10,900	0	171.13
STEFANIK, RENEE D,	09-023-03	12,270	0	0	12,270	0	192.64
STEHLE, ALLEN T.	0	0	0	0	0	13,500	211.95
STEVENS, GARY L.	15-012-12H	0	15,510	15,000	510	0	8.01
STEVENS, JOYCE	03-008-B	15,610	27,570	0	43,180	0	677.93
STEVENS, JUSTIN R.	06-003-04	15,730	71,290	15,000	72,020	0	1,130.71
STEVENS, MICHELE D.	08-012-21	17,100	106,740	15,000	108,840	0	1,708.79
STEVENSON, CHRISTINA D	05-042-A	16,940	100,770	15,000	102,710	0	1,612.55
STEWART, RAYMOND	07-009-A-01H	0	41,350	21,000	20,350	0	319.49
STINSON, EVERSON B.	01-041	17,440	55,140	15,000	57,580	0	904.01
STINSON, SKYLAND A.	11-023	20,930	112,580	15,000	118,510	0	1,860.61

2016 REAL ESTATE & PERSONAL PROPERTY TAX LIST

Corinth

Page 47

Owner	Map Lot	Land	Building	Exempt	RE Billable Value	PP Billable Value	Orig Tax
STITHAM, JUDSON H.	16-014	16,060	77,490	0	93,550	0	1,468.74
STONYVALE, INC	10-004	17,520	0	0	17,520	0	275.06
STRAUB, STEVEN	11-002-13	16,960	108,200	0	125,160	0	1,965.01
STRECK, ALAN R.	07-001	33,250	18,540	0	51,790	0	813.10
STROUT JR, DONALD A	05-024-10	22,630	146,120	15,000	153,750	0	2,413.88
STROUT, BARBARA T.	17-005	11,730	72,550	21,000	63,280	0	993.50
STROUT, DONALD A. (Heirs of)	13-006	13,380	89,630	15,000	88,010	0	1,381.76
STROUT, GARY L.	07-001-05A	20,900	0	0	20,900	0	328.13
STROUT, GARY L.	07-001-05	28,270	140,560	0	168,830	0	2,650.63
STROUT, GARY L.	07-001-03	17,270	0	0	17,270	0	271.14
STROUT, JOSEPH K.		0	0	0	0	24,500	384.65
STROUT, JOSEPH K.	04-022	48,400	51,150	15,000	84,550	0	1,327.44
STROUT, JOSEPH K.	04-016	26,540	51,430	0	77,970	0	1,224.13
STROUT, JOSEPH K.	04-023	10,840	0	0	10,840	0	170.19
STROUT, JOSEPH K.	04-024	28,930	0	0	28,930	0	454.20
STROUT, TAMMY	15-012-22H	0	15,370	0	15,370	0	241.31
STUART, RICHARD J.	03-010-A-01	24,880	256,480	15,000	266,360	0	4,181.85
STUBBS, JAMES MICHAEL	01-006	34,360	33,420	0	67,780	0	1,064.15
STUBBS, THOMAS A.	01-007	22,960	89,450	15,000	97,410	0	1,529.34
STUDLEY, ALICIA A.	07-021-B	18,630	113,330	15,000	116,960	0	1,836.27
STYMIEST, CAROLYN L.	06-012	23,600	10,690	15,000	19,290	0	302.85
STYMIEST, RICKY L.	02-002-A	10,250	0	0	10,250	0	160.92
STYMIEST, ROBERT	01-046	18,200	29,470	15,000	32,670	0	512.92
STYMIEST, ROBERT	01-045	14,040	0	0	14,040	0	220.43
STYMIEST, TRAVIS T.	01-043-A	31,720	23,350	0	55,070	0	864.60
SUDSBURY, JULIE E.	08-002-05	17,170	75,870	15,000	78,040	0	1,225.23
SULLIVAN, LOUINE A.	14-025	32,330	81,610	0	113,940	0	1,788.86
SWETT, D.J.	06-012-D-13H	0	21,470	15,000	6,470	0	101.58
SWETT, LISA D.	08-012-06	19,990	124,590	15,000	129,580	0	2,034.41
T & P LUMBER, INC		0	0	0	0	25,500	400.35
T & P LUMBER, INC.	08-019	35,040	451,950	0	486,990	0	7,645.74
TAGGART, RONALD	09-002-E	16,060	84,420	15,000	85,480	0	1,342.04
TAPLEY, HEATHER	12-039-A-H	0	24,970	15,000	9,970	0	156.53
TAPLEY, RYAN W.	14-010	15,670	69,370	15,000	70,040	0	1,099.63
TATE JR, OSCAR G.	01-009	12,540	0	0	12,540	0	196.88
TATE JR, OSCAR G.	05-017-03	16,940	0	0	16,940	0	265.96

2016 REAL ESTATE & PERSONAL PROPERTY TAX LIST

Corinth

Page 48

Owner	Map Lot	Land	Building	Exempt	RE Billable Value	PP Billable Value	Orig Tax
TATE JR, OSCAR G.	05-017-02	16,950	0	0	16,950	0	266.11
TATE JR, OSCAR G.	05-053	21,420	1,000	0	22,420	0	351.99
TATE JR, OSCAR G.	05-019	23,260	0	0	23,260	0	365.18
TATE JR, OSCAR G.	06-004	48,580	0	0	48,580	0	762.71
TATE JR, OSCAR G.	05-017	25,530	0	0	25,530	0	400.82
TATE JR, OSCAR G.	02-053	56,790	1,600	0	58,390	0	916.72
TATE JR, OSCAR G.	05-017-01	16,980	8,500	0	25,480	0	400.04
TATE JR, OSCAR G.	06-033-A	15,480	0	0	15,480	0	243.04
TATE JR, OSCAR G.	08-038	20,450	0	0	20,450	0	321.07
TATE JR, OSCAR G.	06-008	14,170	38,640	0	52,810	0	829.12
TATE JR, OSCAR G. (Heirs of)	06-009	17,120	82,490	15,000	84,610	0	1,328.38
TATE JR, OSCAR G. (Heirs of)	02-053-C	15,680	11,490	0	27,170	0	426.57
TATE JR, OSCAR G. (Heirs of)	05-016	14,920	0	0	14,920	0	234.24
TATE JR, OSCAR G. (Heirs of)	05-051	38,240	55,100	0	93,340	0	1,465.44
TATE, ALBERT		0	0	0	0	31,500	494.55
TATE, ALBERT W.	12-018	42,840	106,700	15,000	134,540	0	2,112.28
TATE, ALBERT W.	12-026	35,540	42,490	0	78,030	0	1,225.07
TATE, ALBERT W.	09-013	22,610	3,000	0	25,610	0	402.08
TATE, BERNADINE		0	0	0	0	98,600	1,548.02
TATE, BERNARDINE J.	06-010-B-01	10,900	0	0	10,900	0	171.13
TATE, KENNETH A & BEVERLY A	12-011	19,870	0	0	19,870	0	311.96
TATE, KENNETH A & BEVERLY A	12-011-D	11,590	0	0	11,590	0	181.96
TATE, KENNETH A.	12-011-E	21,180	101,240	15,000	107,420	0	1,686.49
TATRO, ERIC	06-012-D-20H	0	9,800	0	9,800	0	153.86
TEEL, BRAD	02-046	13,300	0	0	13,300	0	208.81
THE COCA-COLA COMPANY		0	0	0	0	1,600	25.12
THE FAMILY FUN ENTRPR. LLC	05-035-B	32,560	0	0	32,560	0	511.19
THE NEON PIPE		0	0	0	0	3,750	58.87
THIBODEAU, CARTHIERINE	12-004	42,430	62,070	15,000	89,500	0	1,405.15
THIBODEAU, NIKKI J.	02-014-A	17,820	78,780	15,000	81,600	0	1,281.12
THIBODEAU, NIKKI J.	02-014	18,330	0	0	18,330	0	287.78
THOMAS, ALAN N.	03-002	24,720	59,460	0	84,180	0	1,321.63
THOMAS, ARTHUR & DOROTHY (†05-043-C	18,920	18,920	2,500	0	21,420	0	336.29
THOMAS, BODRAI	15-012-04H	0	12,530	12,530	0	0	0.00
THOMAS, CAROL JEAN	02-002-E	17,670	57,100	15,000	59,770	0	938.39
THOMAS, FRANK P.	10-003	16,900	133,810	15,000	135,710	0	2,130.65
THOMAS, FRANK P. TRUSTEE		0	0	0	0	4,200	65.94

2016 REAL ESTATE & PERSONAL PROPERTY TAX LIST

Owner	Map Lot	Land	Building	Exempt	RE Billable Value	PP Billable Value	Orig Tax
THOMAS, FRANK P. TRUSTEE	10-002	54,230	0	0	54,230	0	851.41
THOMAS, FRANK P. TRUSTEE	10-002-G	21,940	0	0	21,940	0	344.46
THOMAS, FRANKLIN C.	13-002	16,940	86,600	15,000	88,540	0	1,390.08
THOMAS, GEORGE A.	15-051	18,880	97,280	0	116,160	0	1,823.71
THOMAS, GINNA M.	10-002-F	6,630	0	0	6,630	0	104.09
THOMAS, GINNA M.	10-002-H	14,600	58,720	0	73,320	0	1,151.12
THOMAS, KATHLEEN	02-031-B-01H	0	26,010	0	26,010	0	408.36
THOMAS, PAUL		0	0	0	0	3,550	55.73
THOMAS, PAUL W.	10-002-E	34,860	0	0	34,860	0	547.30
THOMAS, PAUL W.	10-003-B	24,430	184,080	15,000	193,510	0	3,038.11
THOMAS, PAUL W.	10-003-C	75,590	135,070	0	210,660	0	3,307.36
THOMPSON III, DAVID	01-017-D-2	15,730	88,470	0	104,200	0	1,635.94
THOMPSON, ELAINE	05-013	25,110	0	0	25,110	0	394.23
THOMPSON, ELAINE	05-012	18,270	0	0	18,270	0	286.84
THOMPSON, ELAINE L.	05-013-B	15,440	10,000	0	25,440	0	399.41
THOMPSON, EUNICE LOV TR	03-028-00	4,800	0	0	4,800	0	75.36
THOMPSON, JEAN M.	01-017-D	18,870	102,350	21,000	100,220	0	1,573.45
THOMPSON, JESSICA LYNN	06-015	17,280	24,610	0	41,890	0	657.67
THOMPSON, RAYMOND E	15-049-B	22,980	159,230	0	182,210	0	2,860.70
THOMPSON, RAYMOND E	15-036	20,040	79,880	0	99,920	0	1,568.74
THOMPSON, RAYMOND E		0	0	0	0	28,270	443.84
THOMPSON, RAYMOND E	15-038	16,650	113,850	0	130,500	0	2,048.85
THOMPSON, RAYMOND E	15-041	6,210	0	0	6,210	0	97.50
THOMPSON, RAYMOND E	15-049	26,180	0	0	26,180	0	411.03
THOMPSON, RAYMOND E	15-037	14,490	113,910	0	128,400	0	2,015.88
THOMPSON, RAYMOND E	15-035	20,430	185,090	15,000	190,520	0	2,991.16
THOMPSON, RAYMOND E		0	0	0	0	30,460	478.22
THOMPSON, ROBERT R	14-027-02	20,230	26,860	15,000	32,090	0	503.81
THORNTON, SHANE L.	01-017-H	16,000	128,560	15,000	129,560	0	2,034.09
THUL, CHRISTOPHER M	06-003-07	15,930	62,530	15,000	63,460	0	996.32
THUL, MICHAEL R.	02-008-B	21,070	49,830	21,000	49,900	0	783.43
TIBBETTS, RONALD K.	02-054-A	21,700	130,480	15,000	137,180	0	2,153.73
TIDWELL, BILLY T.	05-029-01H	0	11,470	0	11,470	0	180.08
TILTON, G. BRUCE	15-029	17,400	84,180	15,000	86,580	0	1,359.31
TILTON, G. BRUCE	08-002-01	11,130	0	0	11,130	0	174.74

2016 REAL ESTATE & PERSONAL PROPERTY TAX LIST

Owner	Map Lot	Land	Building	Exempt	RE Billable Value	PP Billable Value	Orig Tax
TILTON, JEFFREY T.	12-029	22,250	0	0	22,250	0	349.33
TILTON, JEFFREY T.	12-029-A	16,170	0	0	16,170	0	253.87
TILTON, JEFFREY T.	12-030	31,600	165,190	15,000	181,790	0	2,854.10
TILTON, TAMMIE	01-040-A	26,220	24,590	15,000	35,810	0	562.22
TIME WARNER CABLE		0	0	0	0	480,200	7,539.14
TOMASIK, RANDOLPH R	12-008	25,010	60,740	21,000	64,750	0	1,016.58
TOMPKINS, ALLISON C.	03-007-C	15,940	38,060	0	54,000	0	847.80
TOMPKINS, ALLISON C.	03-007-E	16,460	76,620	15,000	78,080	0	1,225.86
TOMPKINS, LARRY ARTHUR	06-012-H	12,580	0	0	12,580	0	197.51
TOWLE, LAWRENCE	04-019-20	15,570	35,310	21,000	29,880	0	469.12
TOWN OF CORINTH	04-029-A	0	0	0	0	0	0.00
TOWN OF CORINTH	15-011	7,150	0	7,150	0	0	0.00
TOWN OF CORINTH	07-031-A	0	0	0	0	0	0.00
TOWN OF CORINTH	07-031-B	0	0	0	0	0	0.00
TOWN OF CORINTH	09-004	0	0	0	0	0	0.00
TOWN OF CORINTH	02-050	0	0	0	0	0	0.00
TOWN OF CORINTH	15-046	9,700	82,400	92,100	0	0	0.00
TOWN OF CORINTH	15-013	0	105,000	105,000	0	0	0.00
TOWN OF CORINTH	15-010	0	0	0	0	0	0.00
TOWN OF CORINTH	03-028-A	0	0	0	0	0	0.00
TOWN OF CORINTH	15-040	12,990	42,560	55,550	0	0	0.00
TOWN OF CORINTH	15-006	33,120	162,600	195,720	0	0	0.00
TOWN OF CORINTH	15-044	17,030	37,600	54,630	0	0	0.00
TOWN OF CORINTH	05-018	17,800	0	17,800	0	0	0.00
TOWN OF CORINTH	05-022-C	11,190	250,000	261,190	0	0	0.00
TOWNSEND JR, DANIEL G	07-010-C-01	15,040	78,590	0	93,630	0	1,469.99
TOWNSEND SR, GILBERT G	09-014-04	20,740	43,790	0	64,530	0	1,013.12
TOWNSEND SR, GILBERT G	09-013-D	18,890	115,950	15,000	119,840	0	1,881.49
TOWNSEND SR, GILBERT G	09-013-C	12,100	0	0	12,100	0	189.97
TOWNSEND, BRUCE		0	0	0	0	5,300	83.21
TOWNSEND, BRUCE H.	09-022	32,650	155,050	15,000	172,700	0	2,711.39
TOWNSEND, KIMBERLY L	07-012-A	16,310	117,590	15,000	118,900	0	1,866.73
TOWNSEND, NICHOLAS W	09-014-08	19,010	0	0	19,010	0	298.46
TOWNSEND, SHAUN T.	09-014-04-01	20,000	24,670	15,000	29,670	0	465.82
TOZIER, DAVID I.	03-009	9,010	0	0	9,010	0	141.46
TOZIER, DIANE M.	08-040	8,510	46,650	0	55,160	0	866.01
TOZIER, SHELDON	04-032-B	23,210	0	0	23,210	0	364.40

2016 REAL ESTATE & PERSONAL PROPERTY TAX LIST

Owner	Map Lot	Land	Building	Exempt	RE Billable Value	PP Billable Value	Orig Tax
TRACY, LINDA A.	01-010-05	15,490	50,600	15,000	51,090	0	802.11
TRAFTON, MICHAEL H.	08-014-B	20,450	105,970	15,000	111,420	0	1,749.29
TRAFTON, NATHALIE S.		0	0	0	0	500	7.85
TRAFTON, NATHALIE S. LIFE EST	08-014	40,150	72,520	15,000	97,670	0	1,533.42
TRAFTON, TODD	02-055-05	26,170	0	0	26,170	0	410.87
TRAFTON, TODD J.	11-039	24,850	0	0	24,850	0	390.15
TRAFTON, TODD J.	11-038	2,500	0	0	2,500	0	39.25
TRAFTON, TODD J.	11-040	16,970	114,910	15,000	116,880	0	1,835.02
TRAFTON, TODD J.	11-038-A	7,370	0	0	7,370	0	115.71
TRASK, DAVID A.	16-032	12,500	66,570	0	79,070	0	1,241.40
TRASK, DAVID A.	07-044-03	9,560	0	0	9,560	0	150.09
TRASK, DONNA B.	05-034-B	19,800	92,720	15,000	97,520	0	1,531.06
TRASK, GEORGE	03-026	17,590	4,750	0	22,340	0	350.74
TRASK, GEORGE C.	11-014	33,040	0	0	33,040	0	518.73
TRASK, GEORGE C.	03-055	22,540	0	0	22,540	0	353.88
TRASK, GEORGE C.	11-015	28,490	166,860	15,000	180,350	0	2,831.50
TRASK, GEORGE C.		0	0	0	0	9,500	149.15
TRASK, GEORGE C.	02-008-01	25,840	0	0	25,840	0	405.69
TRASK, GEORGE C.	07-013-E	16,030	0	0	16,030	0	251.67
TRASK, JOEL	03-052-B	19,400	40,500	15,000	44,900	0	704.93
TRASK, MICHELLE L.	05-024-15	19,320	140,770	15,000	145,090	0	2,277.91
TRASK, MICHELLE L.	05-024-14-A	2,210	0	0	2,210	0	34.70
TRASK, SUSAN D.	02-030-04	26,400	57,160	15,000	68,560	0	1,076.39
TRUE FARMS, INC.	05-030	24,440	0	0	24,440	0	383.71
TRUE FARMS, INC.	12-001	32,880	800	0	33,680	0	528.78
TRUNDY, ALYSSA J.	13-004	17,240	73,500	0	90,740	0	1,424.62
TSOULAS, GEORGE L., TRUSTEE	09-001	8,960	44,710	0	53,670	0	842.62
TULLER, JEDEDIAH JACK	02-012	19,150	43,530	0	62,680	0	984.08
TUNKS, KAREN L.	01-008-01	16,250	64,600	15,000	65,850	0	1,033.84
TURBIN, DAVID	15-026	26,090	149,130	0	175,220	0	2,750.95
TWENTY-NINE OHIO STREET REA	15-012	396,960	620	0	397,580	0	6,242.01
UNDERHILL, BRAD	07-008-A	16,670	106,950	15,000	108,620	0	1,705.33
US BANCORP EQUIP. FIN INC		0	0	0	0	4,600	72.22
VAFIADES, STEVEN V.	04-035-A	20,360	98,560	15,000	103,920	0	1,631.54
VALLEY, ANTHONY F.	10-019	13,420	0	0	13,420	0	210.69
VALLEY, ANTHONY F.	11-002	22,400	0	0	22,400	0	351.68

2016 REAL ESTATE & PERSONAL PROPERTY TAX LIST

Corinth

Page 52

Owner	Map Lot	Land	Building	Exempt	RE Billable Value	PP Billable Value	Orig Tax
VALLEY, ANTHONY F.	10-016	41,110	72,490	0	113,600	0	1,783.52
VALLEY, JEANNIE M.	10-016-A	15,340	0	0	15,340	0	240.84
VALLEY, JEANNIE M.	11-006-E	26,790	0	0	26,790	0	420.60
VALLEY, JEANNIE M.	10-020	12,300	0	0	12,300	0	193.11
VALLEY, JEANNIE M.	10-018	18,700	0	0	18,700	0	293.59
VAN BRUNT, ROBERT W	01-029	10,070	3,600	0	13,670	0	214.62
VIASAT COMMUNICATIONS INC		0	0	0	0	540	8.48
VIGUE, MARK & LANCASTER, MAF	10-014	26,210	8,250	0	34,460	0	541.02
VIGUE, MARK L.	07-034	39,020	51,940	15,000	75,960	0	1,192.57
VINSON, KEVIN J.	14-020	13,830	63,890	15,000	62,720	0	984.70
VOISINE, ROSANNE	05-012-A	8,940	0	0	8,940	0	140.36
VOISINE, ROSEANNE	05-012-01H	0	1,500	0	1,500	0	23.55
VOISINE, THERESA L. LIV TR	04-019-12	16,890	97,050	15,000	98,940	0	1,553.36
VOISINE, THERESA L. TRUST	04-019-12-A	10,200	0	0	10,200	0	160.14
WAGNER, JAMES B.	01-038	9,680	20,560	0	30,240	0	474.77
WAGNER, JAMES B.	01-039	9,500	0	0	9,500	0	149.15
WAIN, FRED L	06-012-D-21H	0	19,610	15,000	4,610	0	72.38
WAIN, RAYMOND	06-012-D-10H	0	15,770	15,000	770	0	12.09
WAITE, AMANDA M.	03-050	16,600	33,230	0	49,830	0	782.33
WAKEFIELD, PHYLLIS A	03-008-C	21,600	8,460	0	30,060	0	471.94
WAKEFIELD, PHYLLIS A	03-006-C	16,620	26,960	15,000	28,580	0	448.71
WALLACE, BARBARA J.	10-002-A	24,860	73,140	15,000	83,000	0	1,303.10
WALLACE, CHARLES W.	06-018-B	9,820	0	0	9,820	0	154.17
WALSH, EDWARD W.	04-041-C	10,840	500	0	11,340	0	178.04
WALTZ, DAVID C.	09-030	20,150	39,240	0	59,390	0	932.42
WARD, ARDENE G.	08-013-C	16,940	145,200	15,000	147,140	0	2,310.10
WARD, MATTHEW M.	04-019-07-A	14,670	176,800	0	191,470	0	3,006.08
WARD, SARAH L.	05-025-01H	0	29,980	0	29,980	0	470.69
WARD, WENDY LEE	06-012-D-04H	0	11,350	11,350	0	0	0.00
WASHBURN, MARK	03-015	31,020	70,390	15,000	86,410	0	1,356.64
WASKEWICZ, CATHERINE M	05-054	30,250	3,000	0	33,250	0	522.03
WATERS, ROBERT F.	02-038-06H	0	24,260	15,000	9,260	0	145.38
WATSON, ARTHUR G	05-042-03	16,940	86,730	15,000	88,670	0	1,392.12
WEBB, TRACY A.	05-052-F	18,030	0	0	18,030	0	283.07
WEBBER ENERGY GASOLINE	15-047	15,090	121,220	0	136,310	0	2,140.07

2016 REAL ESTATE & PERSONAL PROPERTY TAX LIST

Owner	Map Lot	Land	Building	Exempt	RE Billable Value	PP Billable Value	Orig Tax
WEEKS, CARLYLE R.	02-047-A	15,050	70,670	0	85,720	0	1,345.80
WEISLEDER, DENIS K.	07-028-A	41,940	49,750	0	91,690	0	1,439.53
WEISS, ROBERTA	01-023-F	26,710	0	0	26,710	0	419.35
WEISS, ROBERTA	01-023-L	6,740	0	0	6,740	0	105.82
WEISS, ROBERTA L.	01-023-J	12,000	0	0	12,000	0	188.40
WEISS, ROBERTA L.	01-021-A	18,290	0	0	18,290	0	287.15
WEISS, ROBERTA L.	01-023-H	13,120	0	0	13,120	0	205.98
WEISS, ROBERTA L.	01-021	32,070	67,050	0	99,120	0	1,556.18
WELCH, KATHY A.	06-002-01	10,130	0	0	10,130	0	159.04
WELCH, MERRITT E.	06-002-B	15,960	32,680	15,000	33,640	0	528.15
WENTWORTH, GLORIA A	04-019-02	15,730	104,970	15,000	105,700	0	1,659.49
WESTERN UNION FIN SERVICES		0	0	0	0	1,220	19.15
WESTON, ANDREW T.	03-053	17,980	105,920	15,000	108,900	0	1,709.73
WHALEN, CHARLENE L.	06-002-C	15,560	70,040	15,000	70,600	0	1,108.42
WHEELER, MARVIN	07-021-A	11,990	53,830	21,000	44,820	0	703.67
WHEELER, SELDEN G.	16-025	13,380	60,680	21,000	53,060	0	833.04
WHITE, DAVID L.	06-003-06	16,770	66,660	15,000	68,430	0	1,074.35
WHITE, JEAN E.	05-002-02	19,160	69,300	0	88,460	0	1,388.82
WHITE, RANDEL MILES	02-053-C-H	8,600	22,420	15,000	16,020	0	251.51
WHITELEY, GENEVA A.	16-016	16,750	105,590	0	122,340	0	1,920.74
WHITNEY, BLAINE T.	07-016-A	16,890	58,610	0	75,500	0	1,185.35
WHITNEY, BLAINE T.	01-025	61,310	192,670	15,000	238,980	0	3,751.99
WHITNEY, KATHLEEN	04-041-D-01H	0	7,970	0	7,970	0	125.13
WIGGIN, (KANE), ROBERTA	16-004	18,330	84,870	0	103,200	0	1,620.24
WILCOX, RONALD J.	06-033-B	700	0	0	700	0	10.99
WILCOX, RONALD J.	03-032-A	34,060	99,420	15,000	118,480	0	1,860.14
WILCOX, RONALD J.	03-020-B	19,180	0	0	19,180	0	301.13
WILKINS, GERALD L.	12-034	16,540	30,060	15,000	31,600	0	496.12
WILKINS, ROLAND T. II	05-024-01-A	10,330	0	0	10,330	0	162.18
WILKINS, ROLAND T. II	05-024-01	19,590	135,550	0	155,140	0	2,435.70
WILKINSON, ANDREW	07-043-20	6,740	0	0	6,740	0	105.82
WILKINSON, ANDREW	07-043-16	6,630	0	0	6,630	0	104.09
WILKINSON, ANDREW	07-043-21	6,380	0	0	6,380	0	100.17
WILKINSON, ANDREW	07-043-15	6,410	0	0	6,410	0	100.64
WILKINSON, ANDREW	07-043-14	9,750	0	0	9,750	0	153.07
WILKINSON, ANDREW	07-043-17	6,410	0	0	6,410	0	100.64
WILKINSON, ANDREW	07-043-18	6,690	0	0	6,690	0	105.03

2016 REAL ESTATE & PERSONAL PROPERTY TAX LIST

Owner	Map Lot	Land	Building	Exempt	RE Billable Value	PP Billable Value	Orig Tax
WILKINSON, ANDREW	07-043-19	6,440	0	0	6,440	0	101.11
WILLARD JR, BENJAMIN F		0	0	0	0	2,500	39.25
WILLARD, KAREN H.	03-047	24,320	102,430	15,000	111,750	0	1,754.48
WILLETT, DIANE L.	04-019-05	34,190	274,610	15,000	293,800	0	4,612.66
WILLETT, DIANE L.	04-019-06	16,990	300	0	17,290	0	271.45
WILLEY, MATTHEW R.	05-042-02	16,940	76,780	15,000	78,720	0	1,235.90
WILLIAMS, DIANE	08-003-40H	0	16,920	15,000	1,920	0	30.14
WILLIAMS, TODD A.	15-042	16,390	90,050	0	106,440	0	1,671.11
WILLIAMS, TRACY	15-012-25H	0	15,400	15,000	400	0	6.28
WILSON, BILL	08-003-34H	0	16,620	16,620	0	0	0.00
WILSON, BRENDEN M.	04-019-04	14,780	136,360	15,000	136,140	0	2,137.40
WILSON, GAIL F.	11-019	45,600	35,730	0	81,330	0	1,276.88
WILSON, JOAN M.	11-034	41,840	89,630	15,000	116,470	0	1,828.58
WILSON, MICHAEL J.	04-017-C	10,850	0	0	10,850	0	170.35
WILSON, NORMA	06-012-01H	0	7,000	7,000	0	0	0.00
WILSON, ROBERT R. LIV TR	09-002-A	48,510	123,770	15,000	157,280	0	2,469.30
WILSON, RUSSEL A.	04-038	25,310	78,270	0	103,580	0	1,626.21
WILSON, SCOTT A.	04-017-B	18,050	155,870	15,000	158,920	0	2,495.04
WILSON, SCOTT D.	08-017	11,120	49,220	15,000	45,340	0	711.84
WILSON, STERLING E (Heirs of)	04-018	10,380	0	0	10,380	0	162.97
WILSON, STERLING E (Heirs of)	16-005	17,570	76,220	21,000	72,790	0	1,142.80
WILSON, STERLING E (Heirs of)	04-017	64,920	0	0	64,920	0	1,019.24
WISEMAN, MARK	02-011-A	16,390	105,340	15,000	106,730	0	1,675.66
WISEMAN, ROBERT E.	02-011	14,820	0	0	14,820	0	232.67
WISEMAN, ROBERT E.	02-012-A	26,120	78,700	15,000	89,820	0	1,410.17
WRIGHT, JOHN	17-006	13,650	59,290	0	72,940	0	1,145.16
WRIGHT, JOHN T.	03-030	11,330	0	0	11,330	0	177.88
WRIGHT, JOHN W.	14-018	12,910	78,810	15,000	76,720	0	1,204.50
WRIGHT, MARK A.	15-001	27,900	62,950	15,000	75,850	0	1,190.84
WRIGHT, RODNEY		0	0	0	0	10,000	157.00
WRIGHT, RODNEY P.	09-033	17,670	108,860	15,000	111,530	0	1,751.02
YORK, STAR	05-036	18,390	127,870	15,000	131,260	0	2,060.78
YORK, SUSAN	05-038-01H	0	28,030	15,000	13,030	0	204.57
YOUNG, CHARLES	15-012-02H	0	12,420	12,420	0	0	0.00
YOUNG, JERRY		0	0	0	0	1,500	23.55

2016 REAL ESTATE & PERSONAL PROPERTY TAX LIST

Owner	Map Lot	Land	Building	Exempt	RE Billable Value	PP Billable Value	Orig Tax
YOUNG, JERRY L.	01-034-A	20,860	74,480	15,000	80,340	0	1,261.34
YOUNG, JERRY L.	01-034-D	13,520	6,730	0	20,250	0	317.92
YOUNG, ROSANNE S., TRUSTEE	01-033	12,540	0	0	12,540	0	196.88
YOUNT, HEATHER L.	11-031	19,910	83,090	0	103,000	0	1,617.10
ZEGARRA, RAUL G.	14-003	14,930	120,090	0	135,020	0	2,119.81
TOTALS		37,557,910	115,432,430	30,808,100	122,182,240	3,384,065	1,918,261.22

EXEMPTIONS: 15,000 - Homestead 6,000 - Veterans & Vet's Widows 21,000 - Homestead & Veterans
 Other exemption values may be less because property value is less than allowable amount

HOMESTEAD TAX EXEMPTION

Homestead Tax Exemption Applications are available at the Corinth Town Office for those who have not previously submitted an application in Corinth. An application only needs to be submitted one time and is applicable for as long as you live in that town.

VETERAN'S TAX EXEMPTION

Veteran's Tax Exemption Applications are available at the Corinth Town Office for those who meet the qualifications. To be eligible, the Veteran must be 100% service connected disabled or be 62 years old and have served in a federally recognized wartime period. A DD214 must be submitted at the time of application.
EXEMPTION APPLICATIONS MUST BE FILED BEFORE APRIL 1, 2017

Tax Year: 2016-1 To 2016-2, Show Current Interest

As of: 12/31/2016

Acct	Name ----	Year	Original Tax	Payment / Interest	Amount Due
2003 R	ADAMS, PHILIP	2016	326,09	7,94	334,03
599 R	AHEARN, DAVID J.	2016	364,71	8,88	373,59
**48 R	AKINS, WATIE J.	2016	647,31	-615,20	32,11
15 R	ALBERT, MICHAEL & SUSAN	2016	268,78	6,55	275,33
2060 R	ALBRIGHT, CARLA	2016	315,41	7,68	323,09
564 R	ALLARD, DENNIS	2016	298,93	7,28	306,21
1700 R	ALZERRECA, ROBIN K.	2016	147,11	3,58	150,69
1734 R	ANNETT, RUSSELL A.	2016	67,98	1,66	69,64
1163 R	ARCHER, JENNIFER	2016	315,41	7,68	323,09
97 R	ARNOLD, GARY D.	2016	1.014,85	-177,97	836,88
828 R	BEAL, ANNA M.	2016	75,36	1,84	77,20
84 R	BEAN, ALDEN L	2016	1.609,25	1503,49	105,02
95 R	BEAN, WENDELL M.	2016	1.244,85	30,32	1.275,17
102 R	BELL, MICHAEL	2016	145,70	3,55	149,25
103 R	BEMIS, LINDA L.	2016	343,67	-17,18	326,49
104 R	BENJAMIN, WALTER E.	2016	143,66	3,50	147,16
105 R	BENJAMIN, WALTER E.	2016	246,96	6,02	252,98
112 R	BERRY JR, CHARLES L.	2016	500,83	12,20	513,03
1728 R	BLACK, JOYCE	2016	131,57	3,20	134,77
149 R	BLETHEN, KEITH	2016	281,66	6,86	288,52
155 R	BOONE, CHERYL A.	2016	173,80	-71,89	101,91
*160 R	BOWMAN, BRUCE	2016	1.690,89	-465,67	1.225,32
161 R	BOWMAN, BRUCE	2016	484,50	11,80	496,30
1573 R	BOWMAN, CHAD B.	2016	3.364,67	81,95	3.446,62
1576 R	BOYNTON, SHERALD A.	2016	89,80	2,19	91,99
184 R	BROOKS, NANCY J.	2016	928,03	22,60	950,63
1869 R	BROWN, DAWN	2016	56,21	1,37	57,58
1164 R	BURGESS, SHAWN	2016	150,25	3,66	153,91
145 R	BURKE, SHAWN	2016	1.314,72	32,02	1.346,74
**209 R	BURTON MAINE IRREV. RE	2016	797,25	13,45	810,70
214 R	BUSWELL, RONELL	2016	1.856,21	45,21	1.901,42
1563 R	BUZZELL, DARLENE P	2016	156,37	3,81	160,18
1562 R	BUZZELL, DARLENE P.	2016	159,51	3,89	163,40
241 R	CAMPBELL, DONNA G.	2016	1.201,36	29,26	1.230,62
243 R	CAMPBELL, DONNA G.	2016	421,23	10,26	431,49
244 R	CAMPBELL, JOHN R.	2016	504,28	12,28	516,56
245 R	CAMPBELL, JOHN R.	2016	398,15	9,70	407,85
222 R	CAOUCETTE, DONALD	2016	569,13	13,70	582,83
1402 R	CARMICHAEL, JOSEPH B.	2016	1.422,89	34,66	1.457,55
260 R	CASAVANT, KEVIN P.	2016	2.136,30	51,02	2.188,33

Tax Year: 2016-1 To 2016-2, Show Current Interest

As of: 12/31/2016

Acct	Name ----	Year	Original Tax	Payment / Interest	Amount Due
	263 R CASSON, ROBERT W.	2016	189,97	4,63	194,60
	178 R CHANDLER, GARY SCOTT	2016	1.150,81	28,03	1.178,84
*	951 R CHAPMAN, DORIS A.	2016	1.856,37	-360,88	1.495,49
	2011 R CHASSE, SCOTT E.	2016	102,52	2,50	105,02
	292 R CHURA, MARK R.	2016	422,33	10,29	432,62
	1429 R CLARK, ALBERT	2016	537,10	13,08	550,18
	272 R CLARK, NATHAN D.	2016	365,03	8,89	373,92
	2002 R CLARK, NATHAN D.	2016	81,17	1,98	83,15
	198 R CLARK, NATHAN D. & TONIA M.	2016	343,04	8,36	351,40
	1048 R CLARK, NATHAN D. & TONIA M.	2016	1.753,22	42,70	1.795,92
	300 R CLARK, RAMONA	2016	1.346,59	32,80	1.379,39
	2067 R CLEMENT, BRIAN W.	2016	333,15	8,11	341,26
	1985 R COLLINS, DAVID A.	2016	647,31	15,77	663,08
	338 R CONWAY SR, RAYMOND R.	2016	3.229,96	78,67	3.308,63
**	340 R CONWAY, ROBERT F.	2016	846,07	-81,69	764,38
	1135 R COOPER, CYNTHIA	2016	2.390,80	58,23	2.449,03
	1584 R COWELL, KRIS	2016	315,41	7,68	323,09
	1565 R COWPERTHWAITTE, COREY S.	2016	666,31	16,23	682,54
	726 R COX, HELEN L.	2016	2.712,96	66,08	2.779,04
	581 R CR PROPERTIES 2015 LLC	2016	977,01	-913,25	63,76
	1174 R CR PROPERTIES 2015 LLC	2016	977,48	23,81	1.001,29
	1120 R CROSS, CHARLES F.	2016	764,12	-390,73	373,39
	366 R CROSSON, RONDA	2016	1.836,43	-1000,09	836,34
	1929 R CUNNINGHAM, LARRY	2016	31,40	0,76	32,16
	1077 R CUNNINGHAM, TAMMY	2016	131,88	3,21	135,09
	1748 R CURTIS, JEANETTE	2016	848,27	20,66	868,93
**	371 R CUSHMAN, DONALD A.	2016	689,86	-184,61	505,25
	381 R DAILY, LINDA LEE	2016	166,73	4,06	170,79
	1808 R DARLING, TRUDY	2016	389,36	-391,84	-2,48
	1910 R DARNER, CHRIS (HEIRS OF)	2016	171,60	4,18	175,78
**	873 R DAVIS, ELIZABETH A.	2016	790,49	19,25	809,74
	281 R DAY, LAYTON C.	2016	694,10	16,91	711,01
	974 R DAY, LAYTON C.	2016	508,52	-475,33	33,19
	405 R DEMERCHANT, LEO M. (HEIRS OF)	2016	1.199,17	29,21	1.228,38
	1221 R DENNING, ANDREW S.	2016	529,40	-396,37	133,03
	439 R DOWNING, JAMES G. JR.	2016	164,69	4,01	168,70
	1599 R DOWNING, LISA L.	2016	246,96	6,02	252,98
	440 R DOWNS, RODNEY L.	2016	992,71	24,18	1.016,89
*	1743 R DUMAS, RICHARD J. I	2016	511,98	12,47	524,45
	806 R DUNHAM RICH. & DEB. LIV.TR	2016	531,13	12,94	544,07
	487 R DUNHAM, ANDREW T.	2016	1.582,87	-381,79	1.201,08

Tax Year: 2016-1 To 2016-2, Show Current Interest

As of: 12/31/2016

Acct	Name ----	Year	Original Tax	Payment / Interest	Amount Due
251 R	EASTMAN, JEFFREY	2016	268,00	6,53	274,53
509 R	EASTMAN, JEFFREY	2016	2.410,26	58,70	2.468,96
845 R	EASTMAN, JEFFREY	2016	924,57	22,52	947,09
1574 R	EASTMAN, JEFFREY	2016	332,68	8,10	340,78
1611 R	EASTMAN, JEFFREY	2016	313,69	7,64	321,33
1965 R	EASTMAN, JEFFREY	2016	258,58	6,30	264,88
508 R	EASTMAN, JEFFREY D.	2016	253,40	6,17	259,57
510 R	EASTMAN, JEFFREY D.	2016	247,59	6,03	253,62
511 R	EASTMAN, JEFFREY D.	2016	247,59	6,03	253,62
512 R	EASTMAN, JEFFREY D.	2016	247,59	6,03	253,62
513 R	EASTMAN, JEFFREY D.	2016	247,59	6,03	253,62
515 R	EASTMAN, JEFFREY D.	2016	247,59	6,03	253,62
516 R	EASTMAN, JEFFREY D.	2016	252,46	6,15	258,61
517 R	EASTMAN, JEFFREY D.	2016	246,96	6,02	252,98
518 R	EASTMAN, JEFFREY D.	2016	247,59	6,03	253,62
519 R	EASTMAN, JEFFREY D.	2016	247,59	6,03	253,62
520 R	EASTMAN, JEFFREY D.	2016	247,59	6,03	253,62
521 R	EASTMAN, JEFFREY D.	2016	247,59	6,03	253,62
522 R	EASTMAN, JEFFREY D.	2016	248,22	6,05	254,27
523 R	EASTMAN, JEFFREY D.	2016	250,10	6,09	256,19
524 R	EASTMAN, JEFFREY D.	2016	247,59	6,03	253,62
526 R	EASTMAN, JEFFREY D.	2016	247,59	6,03	253,62
529 R	EASTMAN, JEFFREY D.	2016	247,59	6,03	253,62
536 R	EATON, PHILIP G.	2016	190,13	4,63	194,76
550 R	ELLIS, PRISCILLA A. TR	2016	309,76	7,54	317,30
554 R	ELLIS, STEVEN G.	2016	1.159,92	28,25	1.188,17
**60 R	EMERA MAINE	2016	56.363,00	1372,79	57.735,79
976 R	ERIKSSON, ALBERT	2016	1.839,88	44,81	1.884,69
1073 R	FISH, MONICA	2016	105,98	2,58	108,56
1889 R	FLETCHER, NANCY	2016	559,39	13,62	573,01
582 R	FRANCIS, SIMON W.	2016	667,09	16,25	683,34
25 R	FRENCH, DENISE FLORENCE	2016	579,80	14,12	593,92
1176 R	FRIEL, TERRENCE	2016	675,41	16,45	691,86
365 R	FRITZ, BREANNA A.	2016	482,30	-138,00	344,30
613 R	GAGE, HARRY L.	2016	1.068,70	26,03	1.094,73
282 R	GARRITY, THOMAS P.	2016	323,73	7,88	331,61
1876 R	GARY III, EARL	2016	306,62	7,47	314,09
594 R	GELETKA, MICHAEL C. (HEIRS OF)	2016	780,45	19,01	799,46
1476 R	GILBERT, DAVID A. JR.	2016	1.159,45	28,24	1.187,69
1759 R	GILBERT, JAMES	2016	257,64	6,28	263,92

Tax Year: 2016-1 To 2016-2, Show Current Interest

As of: 12/31/2016

Acct	Name ----	Year	Original Tax	Payment / Interest	Amount Due
1408	R GODIN, DION	2016	346,03	8,43	354,46
1409	R GODIN, DION	2016	1.891,85	46,08	1.937,93
	618 R GRANGER, PETER	2016	468,02	11,40	479,42
**1055	R GRANT, TERRY A.	2016	1.099,16	26,77	1.125,93
	643 R GRANT, TERRY E.	2016	2.269,28	-2133,84	135,44
	1902 R GRASS, TEDDY	2016	218,54	5,32	223,86
**218	R GREHOSKI, STEVEN	2016	709,95	17,29	727,24
	21 R GROSS, WILLIAM H.	2016	943,57	22,98	966,55
	1303 R HACKETT, DOUGLAS H.	2016	529,56	12,90	542,46
	1137 R HALL, JESSICA	2016	233,62	5,69	239,31
	666 R HALL, THOMAS E.	2016	2.366,77	28,19	2.394,96
**1184	R HANEY, PATRICK	2016	1.537,34	37,44	1.574,78
	680 R HARDING, ERVIN	2016	177,88	4,33	182,21
	2082 R HARMON, STEVEN	2016	209,91	5,11	215,02
	1110 R HART, KRISTEN	2016	296,57	7,22	303,79
	194 R HASKINS, BRYANT	2016	336,61	8,20	344,81
**1822	R HEAL, HERBERT JR.	2016	64,84	1,58	66,42
	711 R HEATH, JOHN S.	2016	346,66	8,44	355,10
	725 R HIGGINS, BETTY	2016	267,37	6,51	273,88
	755 R HILL, ALLISON L.	2016	1.327,91	-1196,86	131,05
	969 R HOBBS, TIMOTHY	2016	596,60	14,53	611,13
	1512 R HOFFMAN, SARAH	2016	336,61	8,20	344,81
	759 R HOLMES, JERAMIE T.	2016	447,14	10,89	458,03
	1735 R HOPPLE, SHELLY JO	2016	227,49	5,54	233,03
	*54 R HUGHES, ELNORA M.	2016	800,23	-184,92	615,31
	1821 R JELLISON, STEVEN	2016	8,79	0,21	9,00
	910 R JENKINS, DAVID L.	2016	319,81	7,79	327,60
**770	R JENKINS, SERENA M.	2016	703,67	-590,92	112,75
	1597 R JENSEN, ROBERT	2016	650,61	15,85	666,46
	1758 R JEROME, APRIL L.	2016	487,17	11,87	499,04
	773 R JEROME, PAMELA J.	2016	71,43	1,74	73,17
	775 R JOHNDRO, DAVID C.	2016	1.399,03	34,08	1.433,11
	570 R KELLEY, PATRICK	2016	198,29	4,83	203,12
	790 R KELLIHER, ROBERT G.	2016	484,50	11,80	496,30
	2030 R KROEMER, LYNETTE	2016	129,05	3,14	132,19
	1549 R LAGASSE MERRITT, DEBORAH	2016	248,37	2,75	251,12
	2069 R LAMBERT FAMILY TRUST	2016	1.875,52	45,68	1.921,20
	2055 R LILLEY, JONATHON	2016	290,61	7,08	297,69

Tax Year: 2016-1 To 2016-2, Show Current Interest

As of: 12/31/2016

Acct	Name ----	Year	Original Tax	Payment / Interest	Amount Due
**816	R LORD, JEREMY	2016	111,78	2,72	114,50
1065	R LOUISA F. WADLEIGH LIVING TRU	2016	427,20	10,41	437,61
1844	R LOVELL, KELLY (Heirs of)	2016	1.226,33	29,87	1.256,20
349	R LOVELL, SHARON D.	2016	592,83	14,44	607,27
1410	R LOY, JOSHUA A.	2016	852,82	20,77	873,59
854	R LUNT, LEROY I.	2016	393,13	9,58	402,71
1814	R MACARTHUR, DOUGLAS (Heirs of)	2016	110,84	2,70	113,54
**869	R MAILMAN, DURAND L.	2016	1.839,73	44,81	1.884,54
**883	R MARSHALL, LOIS	2016	90,28	2,20	92,48
891	R MARTIN, SCOTT W.	2016	686,87	16,73	703,60
892	R MARTIN, SCOTT WILLIAM	2016	3.298,26	80,33	3.378,59
205	R MAXIM, JOSHUA	2016	386,85	9,42	396,27
1624	R MCCULLOUGH, CLARENCE	2016	149,78	3,65	153,43
897	R MCCULLOUGH, ESTHER C. TRUSTE	2016	1.028,51	25,05	1.053,56
681	R MCGUIRE-BEAN, THOMAS E. (Heirs	2016	1.385,21	33,74	1.418,95
2000	R MCLAUGHLIN, GARY A.	2016	332,84	8,11	340,95
918	R MCLAUGHLIN, STEPHEN J.	2016	246,49	6,00	252,49
1270	R MCNAMARA, MICHAEL	2016	4.132,71	-1908,17	2.224,54
1729	R MCNAMARA, MICHAEL	2016	200,96	4,89	205,85
1812	R MCNAMARA, MICHAEL	2016	164,07	4,00	168,07
1678	R MCNAMARA, MIKE	2016	353,72	8,62	362,34
928	R MERCHANT, DAVID	2016	217,45	5,30	222,75
1954	R MKH & COMPANY, LLC.	2016	161,08	-160,45	0,63
**956	R MOLLOY, WILLIAM P.	2016	733,35	17,86	751,21
93	R MOUNTAIN, THEODORE E. (Heirs c	2016	804,15	19,59	823,74
1901	R MURRAY, MATTHEW	2016	285,11	6,94	292,05
*982	R MUTH, WILLIAM J.	2016	1.467,95	-876,46	591,49
**291	R NICHOLS, GREGORY J.	2016	1.915,56	46,66	1.962,22
1262	R NICKERSON, MICHELE R.	2016	1.526,35	37,18	1.563,53
999	R NORTHN NEW ENGLAND TELEP.	2016	1.926,23	46,92	1.973,15
206	R NORTHWOODS AGENCY LLC	2016	250,89	6,11	257,00
849	R NORTHWOODS AGENCY LLC	2016	168,62	4,11	172,73
1042	R NORTHWOODS AGENCY LLC	2016	264,23	6,44	270,67
1634	R NORTHWOODS AGENCY LLC	2016	242,09	5,90	247,99
1647	R NORTHWOODS AGENCY LLC	2016	236,60	5,76	242,36
1680	R NORTHWOODS AGENCY LLC	2016	167,05	4,07	171,12
1754	R NORTHWOODS AGENCY LLC	2016	295,63	7,20	302,83
1931	R NORTHWOODS AGENCY LLC	2016	219,80	5,35	225,15
1932	R NORTHWOODS AGENCY LLC	2016	247,27	6,02	253,29
1933	R NORTHWOODS AGENCY LLC	2016	265,80	7,22	272,27

Tax Year: 2016-1 To 2016-2, Show Current Interest

As of: 12/31/2016

Acct	Name ----	Year	Original Tax	Payment / Interest	Amount Due
1936 R	NORTHWOODS AGENCY LLC	2016	296,26	7,22	303,48
1938 R	NORTHWOODS AGENCY LLC	2016	267,53	6,52	274,05
1939 R	NORTHWOODS AGENCY LLC	2016	230,63	5,62	236,25
1942 R	NORTHWOODS AGENCY LLC	2016	399,88	9,74	409,62
1119 R	NORTHWOODS AGENCY LLC,	2016	8.825,44	214,95	9.040,39
19 R	ODOWD, TAMRA M.	2016	448,23	10,86	459,09
1011 R	OVERLOCK, EDDIE E.	2016	383,24	9,13	392,37
1891 R	OVERLOCK, LEWIS E.	2016	274,75	6,69	281,44
1017 R	PAGE, JAMES L.	2016	900,87	21,94	922,81
1733 R	PALMER, JOHN C.	2016	37,84	0,92	38,76
**30 R	PAQUIN, TERRI A.	2016	323,26	7,87	331,13
**1460 R	PAQUIN, WILLIAM H	2016	170,50	4,15	174,65
**182 R	PAQUIN, WILLIAM H.	2016	213,83	5,21	219,04
**856 R	PAQUIN, WILLIAM H.	2016	180,86	4,41	185,27
**1594 R	PAQUIN, WILLIAM H.	2016	192,17	4,68	196,85
**1694 R	PAQUIN, WILLIAM H.	2016	194,05	4,73	198,78
**1996 R	PAQUIN, WILLIAM H., PAQUIN, TE	2016	180,86	4,41	185,27
1026 R	PEDERSEN, GEORGE M.	2016	1.839,57	44,80	1.884,37
1027 R	PEDERSEN, GEORGE M.	2016	596,44	14,53	610,97
165 R	PELKEY, ANGELA	2016	1.576,44	38,40	1.614,84
2070 R	PENNINGTON, STACY M.	2016	567,87	13,83	581,70
766 R	PERREAULT, PAUL (Heirs of)	2016	203,31	4,95	208,26
902 R	PETROSKI, JAMES	2016	799,92	19,48	819,40
1800 R	PHILBRICK, CHESTER O.	2016	318,40	7,76	326,16
1997 R	PHILBRICK, JAY H.	2016	216,50	5,27	221,77
1469 R	POLK, JENNIFER	2016	152,60	3,72	156,32
1069 R	POMEROY, JOHN E.	2016	2.842,64	69,24	2.911,88
1070 R	POMEROY, JOHN E.	2016	119,32	2,91	122,23
609 R	PORTER, BRIAN L.	2016	1.096,02	997,23	98,79
617 R	POTVIN, LUCIEN R.	2016	2.185,75	53,24	2.238,99
1641 R	POUND, THOMAS E. (HEIRS OF)	2016	370,52	9,02	379,54
322 R	PRATT, MICHELLE	2016	374,60	9,12	383,72
328 R	PRATT, MICHELLE	2016	157,47	3,84	161,31
329 R	PRATT, MICHELLE	2016	2.068,95	55,07	2.124,02
*1860 R	PREBLE, LYNETTE	2016	852,67	29,54	823,13
1104 R	PREBLE, VALERIE A. (Heirs of)	2016	1.801,89	42,17	1.844,06
1868 R	PRISCILLA A. ELLIS LIV TR	2016	1.286,61	31,34	1.317,95
1747 R	RAMSAY, KIRK	2016	398,94	9,72	408,66
2063 R	RAMSEY, RAELEYNN	2016	130,00	3,17	133,17

Tax Year: 2016-1 To 2016-2, Show Current Interest
As of: 12/31/2016

Acct	Name ----	Year	Original Tax	Payment / Interest	Amount Due
1050	R RANKIN, TRAVIS	2016	211,17	5,14	216,31
1575	R RAYMOND, EDDIE	2016	449,96	10,96	460,92
383	R ROBERTS, SARAH	2016	166,11	-160,14	5,97
944	R RYDER, DENNIS C. JR	2016	318,08	7,75	325,83
1926	R RYDER, DENNIS C. JR.	2016	170,19	4,15	174,34
906	R SCOTT, CECIL	2016	107,23	2,61	109,84
**1673	R SCOTT, EUGENE C.	2016	247,12	6,02	253,14
739	R SCOVIL, STEPHEN L.	2016	243,66	5,93	249,59
1580	R SCRIBNER, CORY	2016	242,56	-120,32	122,24
1958	R SEARCY, ALLAN R.	2016	293,59	7,15	300,74
747	R SHAW, PAUL D.	2016	1.048,45	25,54	1.073,99
1192	R SHEA, HERBERT J. (Heirs of)	2016	810,12	19,73	829,85
1204	R SKIDGELL, JOHN	2016	328,13	7,99	336,12
1209	R SKOLFIELD, BRENT B. (HEIRS OF)	2016	334,72	8,15	342,87
1327	R SMITH SR, MICHAEL D.	2016	1.099,63	26,78	1.126,41
1731	R SMITH, ADAM	2016	25,43	0,62	26,05
2090	R SMITH, JEREMY	2016	173,96	4,24	178,20
1225	R SMITH, JOAN M.	2016	1.138,41	27,73	1.166,14
478	R SOON PARTNERS, LLC	2016	1.022,54	9,19	1.031,73
1197	R SPEED, SCOTT A.	2016	1.320,53	32,16	1.352,69
1944	R SPENCER, GRAYDON	2016	261,09	6,36	267,45
**1727	R SPENCER, RICHARD	2016	388,89	9,47	398,36
**1551	R SPINNEY, MARLENE	2016	666,62	-593,78	72,84
1513	R SPINNEY, WESLEY E. JR.	2016	1.216,12	29,62	1.245,74
1071	R SQUIRES, ANDREW	2016	177,57	4,32	181,89
34	R SQUIRES, BRENDA	2016	297,36	-69,36	228,00
1645	R ST. LAWRENCE, DARREL	2016	189,34	4,61	193,95
1994	R STAPLES, REBECCA	2016	497,69	12,12	509,81
1274	R STEFANIK JR, JOSEPH E.	2016	385,43	9,39	394,82
158	R STEVENS, JOYCE	2016	677,93	16,51	694,44
173	R STYMIEST, RICKY L.	2016	160,92	3,92	164,84
1254	R STYMIEST, TRAVIS T.	2016	864,60	21,06	885,66
654	R SULLIVAN, LOUINE A.	2016	1.788,86	43,57	1.832,43
2088	R TAPLEY, HEATHER	2016	156,53	3,81	160,34
1316	R TATE, ALBERT W.	2016	402,08	9,79	411,87
1318	R TATE, ALBERT W.	2016	2.112,28	51,45	2.163,73
1319	R TATE, ALBERT W.	2016	1.225,07	29,84	1.254,91
1801	R TATRO, ERIC	2016	153,86	3,75	157,61
1995	R THE FAMILY FUN ENTERPRISES, LI	2016	511,19	12,45	523,64

Tax Year: 2016-1 To 2016-2, Show Current Interest

As of: 12/31/2016

Acct	Name ----	Year	Original Tax	Payment / Interest	Amount Due
1345	R THOMAS, ARTHUR C (Heirs of)	2016	336,29	8,19	344,48
1585	R THOMPSON, DAVID III	2016	1.635,94	39,85	1.675,79
280	R THOMPSON, RAYMOND E.	2016	2.048,85	49,90	2.098,75
1360	R THOMPSON, RAYMOND E.	2016	2.991,16	72,85	3.064,01
1361	R THOMPSON, RAYMOND E.	2016	2.860,70	69,68	2.930,38
1362	R THOMPSON, RAYMOND E.	2016	1.568,74	38,21	1.606,95
1363	R THOMPSON, RAYMOND E.	2016	97,50	2,37	99,87
1364	R THOMPSON, RAYMOND E.	2016	411,03	10,01	421,04
1365	R THOMPSON, ROBERT R.	2016	503,81	12,27	516,08
1794	R TILTON, TAMMIE	2016	562,22	13,69	575,91
1892	R TOWNSEND, SHAUN T.	2016	465,82	11,35	477,17
1846	R TRASK, MICHELLE L.	2016	34,70	-32,44	2,26
1424	R TSOULAS, GEORGE L., TRUSTEE	2016	842,62	20,52	863,14
1425	R TUNKS, KAREN L.	2016	1.033,84	-983,50	50,34
*1426	R TURBIN, DAVID	2016	2.750,95	-1857,55	893,40
1470	R TWENTY-NINE OHIO STREET R T	2016	6.242,01	152,03	6.394,04
1434	R VAN BRUNT, ROBERT W.	2016	214,62	5,23	219,85
1542	R WAIN, FRED L	2016	72,38	1,76	74,14
1459	R WASKEWICZ, CATHERINE M.	2016	522,03	12,72	534,75
1347	R WEEKS, CARLYLE R.	2016	1.345,80	32,78	1.378,58
1558	R WELCH, KATHY A.	2016	159,04	3,87	162,91
1468	R WELCH, MERRITT E.	2016	528,15	12,86	541,01
776	R WRIGHT, JOHN	2016	1.145,16	27,89	1.173,05
797	R WRIGHT, JOHN W.	2016	1.204,50	29,34	1.233,84
**1642	R YORK, SUSAN	2016	204,57	4,98	209,55
1993	R YOUNG, JERRY L.	2016	317,92	7,74	325,66
262	R YOUNG, ROSANNE S., TRUSTEE	2016	196,88	4,80	201,68
Total for 309 Accounts:			282.103,07	20.536,96	261.566,11

Balances shown are as of 12/31/2016; Interest continues to accrue daily

*Payment received after 12/31/2016

**Paid in full after 12/31/2016

Tax Year: 2015-1 To 2015-2, Show Current Interest

As of: 12/31/2016

Acct	Name ----	Year	Original Tax	Payment / Interest	Amount Due
564	L ALLARD, DENNIS	2015	356.83	13.26	370.09
1700	L ALZERRECA, ROBIN K.	2015	320.05	11.59	331.64
1071	L AMARAL, BRIAN	2015	237.84	7.88	245.72
1163	L ARCHER, JENNIFER	2015	219.06	3.75	222.81
104	L BENJAMIN, WALTER E.	2015	281.56	-91.35	190.21
105	L BENJAMIN, WALTER E.	2015	305.88	10.95	316.83
1576	L BOYNTON, SHERALD A.	2015	228.75	7.46	236.21
1869	L BROWN, DAWN	2015	159.79	4.34	164.13
145	L BURKE, SHAWN	2015	1,352.80	58.31	1,411.11
214	L BUSWELL, RONELL	2015	1,729.78	72.94	1,802.72
241	L CAMPBELL, DONNA G.	2015	1,410.98	60.94	1,471.92
243	L CAMPBELL, DONNA G.	2015	476.75	18.68	495.43
2011	L CHASSE, SCOTT E.	2015	395.16	14.99	410.15
1429	L CLARK, ALBERT	2015	553.10	22.14	575.24
1565	L COWPERTHWAITTE, COREY S.	2015	794.01	33.03	827.04
726	L COX, HELEN L.	2015	2,800.71	123.81	2,924.52
1748	L CURTIS, JEANETTE	2015	972.42	41.10	1,013.52
1910	L DARNER, CHRIS (HEIRS OF)	2015	231.99	7.61	239.60
440	L DOWNS, RODNEY L.	2015	1,114.04	47.51	1,161.55
**1743	L DUMAS, RICHARD J. I	2015	308.04	-192.61	115.43
550	L ELLIS, PRISCILLA A. TRUSTEE	2015	367.45	13.74	381.19
554	L ELLIS, STEVEN G.	2015	1,199.17	51.36	1,250.53
1073	L FISH, MONICA	2015	167.65	-14.42	153.23
25	L FRENCH, DENISE FLORENCE	2015	863.12	36.16	899.28
1876	L GARY III, EARL	2015	441.34	16.17	457.51
1408	L GODIN, DION	2015	479.98	18.83	498.81
1409	L GODIN, DION	2015	1,918.66	-685.59	1,233.07
1902	L GRASS, TEDDY	2015	278.01	9.69	287.70
1303	L HACKETT, DOUGLAS H.	2015	659.93	26.97	686.90
194	L HASKINS, BRYANT	2015	470.75	18.41	489.16

Tax Year: 2015-1 To 2015-2, Show Current Interest

As of: 12/31/2016

Acct	Name ----	Year	Original Tax	Payment / Interest	Amount Due
1512	L HOFFMAN, SARAH	2015	293.27	-171.63	121.64
570	L KELLEY, PATRICK	2015	258.16	-50.62	207.54
1883	L LORD, DAWN	2015	110.84	-23.12	87.72
**816	L LORD, JEREMY	2015	404.24	15.40	419.64
1844	L LOVELL, KELLY (Heirs of)	2015	1,266.13	54.39	1,320.52
349	L LOVELL, SHARON D.	2015	583.30	-76.92	506.38
1410	L LOY, JOSHUA A.	2015	976.88	41.31	1,018.19
854	L LUNT, LEROY I.	2015	526.16	20.92	547.08
891	L MARTIN, SCOTT W.	2015	737.21	-172.72	564.49
892	L MARTIN, SCOTT WILLIAM	2015	3,374.58	-100.65	3,273.93
1624	L MCCULLOUGH, CLARENCE	2015	210.60	6.64	217.24
897	L MCCULLOUGH, ESTHER C. TRU:	2015	1,072.17	-866.62	205.55
681	L MCGUIRE-BEAN, THOMAS E.	2015	1,267.97	54.47	1,322.44
928	L MERCHANT, DAVID	2015	353.90	13.13	367.03
206	L NORTHWOODS AGENCY LLC	2015	309.73	11.13	320.86
849	L NORTHWOODS AGENCY LLC	2015	229.07	7.47	236.55
1042	L NORTHWOODS AGENCY LLC	2015	332.67	12.17	344.84
1634	L NORTHWOODS AGENCY LLC	2015	301.10	10.74	311.84
1647	L NORTHWOODS AGENCY LLC	2015	307.26	11.02	318.28
1680	L NORTHWOODS AGENCY LLC	2015	227.53	7.41	234.94
1754	L NORTHWOODS AGENCY LLC	2015	353.60	13.11	366.71
1931	L NORTHWOODS AGENCY LLC	2015	278.99	9.74	288.73
1932	L NORTHWOODS AGENCY LLC	2015	306.19	10.97	317.16
1933	L NORTHWOODS AGENCY LLC	2015	330.82	12.08	342.90
1936	L NORTHWOODS AGENCY LLC	2015	354.22	13.14	367.36
1938	L NORTHWOODS AGENCY LLC	2015	343.60	12.66	356.26
1939	L NORTHWOODS AGENCY LLC	2015	289.87	10.23	300.10
1942	L NORTHWOODS AGENCY LLC	2015	455.81	17.74	473.55
1119	L NORTHWOODS AGENCY LLC,	2015	8,716.90	391.43	9,108.33
1026	L PEDERSEN, GEORGE M.	2015	1,944.37	85.07	2,029.44
1027	L PEDERSEN, GEORGE M.	2015	648.54	26.45	674.99
766	L PERREAULT, PAUL (Heirs of)	2015	263.08	9.02	272.10

Tax Year: 2015-1 To 2015-2, Show Current Interest

As of: 12/31/2016

Acct	Name ----	Year	Original Tax	Payment / Interest	Amount Due
1868 L	PRISCILLA A. ELLIS LIVING TRU	2015	1,202.40	51.51	1,253.91
944 L	RYDER, DENNIS C. JR	2015	447.20	-289.70	157.50
1926 L	RYDER, DENNIS C. JR.	2015	230.61	7.55	238.16
747 L	SHAW, PAUL D.	2015	1,168.69	49.98	1,218.67
1209 L	SKOLFIELD, BRENT B. (HEIRS C	2015	469.97	15.69	485.66
1327 L	SMITH SR, MICHAEL D.	2015	1,218.87	52.25	1,271.12
2090 L	SMITH, JEREMY	2015	247.38	7.22	254.60
1225 L	SMITH, JOAN M.	2015	1,256.89	53.97	1,310.86
1645 L	ST. LAWRENCE, DARREL	2015	249.38	8.40	257.78
1994 L	STAPLES, REBECCA	2015	551.71	21.46	573.17
1274 L	STEFANIK JR, JOSEPH E.	2015	518.62	20.58	539.20
1254 L	STYMIEST, TRAVIS T.	2015	707.53	30.22	737.75
654 L	SULLIVAN, LOUINE A.	2015	1,817.68	37.20	1,854.88
1316 L	TATE, ALBERT W.	2015	457.97	17.83	475.80
1318 L	TATE, ALBERT W.	2015	2,211.75	97.17	2,308.92
1319 L	TATE, ALBERT W.	2015	1,264.90	54.34	1,319.24
1801 L	TATRO, ERIC	2015	214.60	6.82	221.42
1995 L	THE FAMILY FUN ENTERPRISES	2015	564.95	22.04	586.99
1365 L	THOMPSON, ROBERT R.	2015	634.68	25.83	660.51
1135 L	TURCOTTE, CYNTHIA	2015	2,300.99	-1926.47	374.52
1470 L	TWENTY-NINE OHIO ST RLTY T	2015	6,183.90	276.85	6,460.75
1434 L	VAN BRUNT, ROBERT W.	2015	274.17	-192.99	81.18
1476 L	WHALEN, MADELINE C. (HEIRS	2015	1,200.56	51.42	1,251.98
776 L	WRIGHT, JOHN	2015	1,186.55	50.79	1,237.34
797 L	WRIGHT, JOHN W.	2015	857.61	-527.33	330.28
262 L	YOUNG, ROSANNE S., TR.	2015	256.78	8.73	265.51
Total for 88 Accounts:			76,220.70	2,785.42	73,435.28

Balances shown are as of 12/31/2016; Interest continues to accrue daily
 Lien fees & costs are also due for each liened account

*Payment received after 12/31/2016

**Paid in full after 12/31/2016

2015 Liens will foreclose on approx. Oct 26, 2017

Tax Year: 2008-1 To 2016-2, Show Current Interest

As of: 02/07/2017

Acct	Name ----	Year	Original Tax	Payment / Interest	Amount Due
120 P	BURGESS JR, ERNEST E.	2008	429.40	357.99	787.39
120 P	BURGESS JR, ERNEST E.	2009	440.32	292.82	733.14
120 P	BURGESS JR, ERNEST E.	2010	429.40	192.04	621.44
120 P	BURGESS JR, ERNEST E.	2011	465.79	175.53	641.32
120 P	BURGESS JR, ERNEST E.	2012	476.71	148.56	625.27
120 P	BURGESS JR, ERNEST E.	2013	505.82	122.23	628.05
120 P	BURGESS JR, ERNEST E.	2014	105.85	18.17	124.02
120 P	BURGESS JR, ERNEST E.	2015	51.45	5.24	56.69
120 P	BURGESS JR, ERNEST E.	2016	54.95	1.74	56.69
15 P	CASAVANT, JULIEN J.	2016	1,083.30	34.28	1,117.58
215 P	CORINTH FLORIST	2013	18.77	4.54	23.31
218 P	CORRADO'S PHARMACY	2015	80.85	8.23	89.08
102 P	CRAIG'S AUTO SALES	2014	248.49	42.65	291.14
102 P	CRAIG'S AUTO SALES	2015	250.19	25.48	275.67
102 P	CRAIG'S AUTO SALES	2016	267.21	8.46	275.67
267 P	CSC SERVICEWORKS, INC.	2016	9.42	0.30	9.72
27 P	CUNNINGHAM, LARRY	2014	29.20	5.01	34.21
27 P	CUNNINGHAM, LARRY	2015	29.40	2.99	32.39
27 P	CUNNINGHAM, LARRY	2016	31.40	0.99	32.39
261 P	DAY, LAYTON	2016	259.05	8.20	267.25
30 P	DUNHAM, ANDREW	2016	78.50	2.48	80.98
243 P	DURAN, JARROD	2016	434.42	13.75	448.17
207 P	DURAN, STACEY	2015	44.10	4.49	48.59
207 P	DURAN, STACEY	2016	47.10	1.49	48.59
241 P	EDUCATION NETWORKS OF	2016	67.51	2.14	69.65
132 P	FAIR POINT COMMUNICATI	2016	643.23	20.35	663.58
124 P	FIRST DATA MERCHANT SVC	2016	6.75	0.21	6.96
163 P	GARLAND JR, DARYL & SHAI	2016	116.96	3.70	120.66
262 P	GREENE, BRENDA	2016	108.33	3.43	111.76
198 P	HADLEY, KAREN E.	2016	127.95	4.05	132.00
250 P	HEART & SOUL CUSTOM TA	2015	41.67	4.24	45.91
250 P	HEART & SOUL CUSTOM TA	2016	44.51	1.41	45.92

Tax Year: 2008-1 To 2016-2, Show Current Interest

As of: 02/07/2017

Acct	Name ----	Year	Original Tax	Payment / Interest	Amount Due
*263	P KING, WAYNE	2015	147.00	14.97	161.97
263	P KING, WAYNE	2016	157.00	4.97	161.97
169	P LAMBERT, FRANK L.	2010	389.75	174.31	564.06
169	P LAMBERT, FRANK L.	2011	422.78	159.32	582.10
169	P LAMBERT, FRANK L.	2012	432.69	134.85	567.54
169	P LAMBERT, FRANK L.	2013	459.12	110.94	570.06
169	P LAMBERT, FRANK L.	2014	482.24	82.77	565.01
169	P LAMBERT, FRANK L.	2015	485.54	49.45	534.99
169	P LAMBERT, FRANK L.	2016	518.57	16.41	534.98
240	P MARTIN, SCOTT W. JR.	2015	294.00	29.94	323.94
240	P MARTIN, SCOTT W. JR.	2016	314.00	9.94	323.94
*58	P MARTIN, SCOTT WILLIAM SI	2015	1,258.76	-30.22	1,228.54
58	P MARTIN, SCOTT WILLIAM SI	2016	1,344.39	42.54	1,386.93
229	P MUZAK LLC	2013	6.95	-6.79	0.16
229	P MUZAK LLC	2014	7.30	1.25	8.55
229	P MUZAK LLC	2015	6.62	0.67	7.29
229	P MUZAK LLC	2016	7.07	0.22	7.29
244	P OKO, JASON	2014	321.20	55.13	376.33
244	P OKO, JASON	2015	317.52	32.33	349.85
244	P OKO, JASON	2016	332.84	10.53	343.37
170	P PEDERSEN, GEORGE M.	2014	182.50	-14.76	167.74
170	P PEDERSEN, GEORGE M.	2015	183.75	18.71	202.46
170	P PEDERSEN, GEORGE M.	2016	196.25	6.21	202.46
118	P POMEROY, JOHN E.	2016	402.39	12.73	415.12
122	P RENT A CENTER	2014	124.68	21.40	146.08
71	P ROCKWELL, FLOYD	2016	172.70	5.46	178.16
257	P SANTERRE, SCOTT	2016	70.65	2.24	72.89
192	P SMITH, MIKE	2013	27.80	6.72	34.52
192	P SMITH, MIKE	2014	29.20	5.01	34.21
192	P SMITH, MIKE	2015	29.40	2.99	32.39
192	P SMITH, MIKE	2016	31.40	0.99	32.39

Tax Year: 2008-1 To 2016-2, Show Current Interest

As of: 02/07/2017

Acct	Name ----	Year	Original Tax	Payment / Interest	Amount Due
166	P TATE, ALBERT	2012	446.71	139.21	585.92
166	P TATE, ALBERT	2013	473.99	114.54	588.53
166	P TATE, ALBERT	2014	497.86	85.45	583.31
166	P TATE, ALBERT	2015	501.27	51.05	552.32
166	P TATE, ALBERT	2016	494.55	15.65	510.20
85	P THOMPSON, RAYMOND E.	2015	415.57	42.32	457.89
85	P THOMPSON, RAYMOND E.	2016	443.84	14.04	457.88
86	P THOMPSON, RAYMOND E.	2016	478.22	15.13	493.35
199	P WILLARD JR, BENJAMIN F.	2016	39.25	1.24	40.49
259	P YOUNG, JERRY	2016	23.55	0.75	24.30
Total for 73 Accounts:			<u>19,998.87</u>	<u>-2,957.80</u>	<u>22,956.67</u>

Balances shown are a of 12/31/2016

Interest continues to accrue dailey

***Payment received after 12/31/2016**

***Paid in full after 12/31/2016**

2016 SUPPLEMENTS		Tax Amount
Carl & Elaine Niles	Tree Growth Penalty	\$ 1,416.80
B.L. Grant & Son, LLC	Tree Growth Penalty	<u>2,130.60</u>
	Supplement Total -	\$ 3,547.40

2015 ABATEMENTS

Patricia Dearborn	Assessment adjustment	899.64
Eastman, Christopher	MH Assessed twice	410.57
Just Around the Corner	Business closed	22.49

2016 ABATEMENTS

Just Around the Corner	Business Closed	24.02
Mrs. Snippy's Hair Salon	Sold equipment in 2015	20.25
ViaSat Communications	Assessment adjustment	<u>7.61</u>
	Abatement Total -	\$ 1,384.58

2016 TAX COLLECTOR'S REPORT

Commitment	\$1,971,508.74
Supplements	<u>+ 3,547.40</u>
	1,975,056.14
Cash Collected	\$1,729,681.73
Abatements	- 1,384.58
Property Transferred to Tax Acquired	<u>- 2,125.62</u>
	\$1,726,171.53
Uncollected	\$ 248,884.61

FIRE DEPARTMENT EQUIPMENT

3 Fire Engines – Engine 1, 3 & 4	\$330,000.00
1 Brush Truck – Engine 6	77,000.00
1 Ladder Truck – Squad 5	190,000.00
1 Ambulance - Unit 209	20,000.00
All other equipment	314,313.00

TAX ACQUIRED PROPERTY

Hopple, Shelly Jo	1,653.88**
Smith, Adam & Annalee	447.84**
Clark, Albert & Denise	1,630.74
McGuire-Bean, Thomas	3,908.82
Perreault, Paul	721.29

- * Payments made by previous owner
- ** Property purchased back by previous owner
- *** Property purchased by sealed bid

**GENERAL GOVERNMENT
2016**

ADMINISTRATION

Appropriation:		
Taxes	235,605.00	
Expended:		\$ 224,134.27
Town Manager Salary	61,532.20	
Full-time Clerks Salary	56,865.87	
Part-time Clerk Salary	11,956.05	
Mileage	486.28	
Register of Deeds	4,649.31	
Supplies	2,421.36	
Office Phone	3,176.22	
Postage	3,602.55	
Dues & Membership	3,334.13	
Publications	196.66	
Public Services	2,609.97	
Advertising	337.50	
Conference & Training	1,477.06	
Office Equipment	12,823.41	
Printing	1,298.55	
Audit	5,250.00	
Legal Services	1,000.00	
Retirement Benefits	3,551.86	
Worker's Compensation	563.08	
Social Security	10,127.75	
Health Insurance	35,365.44	
Income Protection	1,674.84	
Cleaning Person	<u>1,434.18</u>	
	\$225,734.27	
Balance to Surplus	<u>9,870.73</u>	
	\$235,605.00	

ELECTION EXPENSES

Appropriation:		
Undedicated Revenue	2,100.00	
Expended:		\$ 1,481.10
Election Clerks	785.64	
Moderator	300.00	
Expenses	<u>395.46</u>	
	1,481.10	
Balance to Surplus	<u>618.90</u>	
	\$ 2,100.00	

SELECT PERSONS

Appropriation:		
Undedicated Revenue	15,350.00	
Expended:		\$ 14,985.24
R Stanley Bean	2,000.00	
Terri Jane Casavant	2,000.00	
Charlene E Chesley	2,000.00	
David A Dunfee	2,000.00	
David Lassell	2,000.00	
Worker's Compensation	242.38	
Social Security	765.00	
Public Officials Liability	<u>4,016.00</u>	
	\$ 15,023.38	
Balance to Surplus	<u>326.62</u>	
	\$ 15,350.00	

MUNICIPAL BUILDING ACCOUNT

Appropriation:		
Cable TV	11,650.00	
Expended:		\$ 7,150.97
Town Office Lights	1,464.37	
Town Office Heat Pump	687.60	
Maintenance & Supplies	1,777.50	
Fire & Comprehensive Insurance	<u>3,221.50</u>	
	\$ 7,150.97	
Balance to Surplus	<u>4,499.03</u>	
	\$ 11,650.00	

MUNICIPAL VEHICLE ACCOUNT

Appropriation:		
Undedicated Revenue	2,540.00	
Expended:		\$ 1,540.30
Gas, Repairs & Service	1,060.30	
Insurance	<u>480.00</u>	
	\$ 1,540.30	
Balance to Surplus	<u>999.70</u>	
	\$ 2,540.00	

CODE ENFORCEMENT OFFICER

Appropriation:		
Undedicated Revenue	6,610.00	
Expended:		
CEO Annual Pay	4,992.00	
Workman's Comp	173.11	
Social Security	<u>641.41</u>	
	\$ 5,806.52	
Balance to Surplus	<u>943.48</u>	
	\$ 6,750.00	

MUNICIPAL GROUNDS

Appropriation:		
Surplus	7,000.00	
Expended:		\$ 6,084.77
Kinney Landscaping	5,400.00	
Snow shoveling	155.00	
Paint & supplies	55.89	
Landscaping	121.67	
Garage Door & Dugout Gate repairs	261.75	
Supplies & Sign	<u>90.46</u>	
	\$ 6,084.77	
Balance to Surplus	<u>915.23</u>	
	\$ 7,000.00	

FIRE & RESCUE EXPENSE ACCOUNT

Appropriation:		
Taxes	153,040.00	
Expended:		\$148,171.71
Chief's Salary	50,362.00	
Chief's Mileage	1,200.00	
Chief's Retirement	1,510.86	
Health Insurance	5,085.60	
Income Protection	719.28	
Assist. Chiefs' Salaries	1,000.00	
Truck Maintenance	14,531.67	
Equipment & Maintenance	4,881.42	
Supplies	8,681.06	
Truck Fuels	2,835.18	
Volunteer Firemen's Payroll	30,758.81	
Worker's Compensation	6,540.55	
Social Security & Medicare	6,142.41	
Liability Insurance	6,318.50	
Vehicle Insurance	4,272.00	
Training	865.00	
Radio Maintenance	881.87	
EMS Council / State License	300.00	
Medical Direction	350.00	
Firemen's Physicals	<u>935.50</u>	
	\$ 148,171.71	
Balance to Surplus	<u>4,868.29</u>	
	\$ 153,040.00	

FIRE BUILDING ACCOUNT

Appropriation:		
Surplus	15,550.00	
Expended:		\$ 14,838.17
Plowing Yard	622.50	
Phone	801.67	
Oil Heat	3,042.81	
Maintenance	4,628.06	
Lights & Electric Heat	<u>2,598.92</u>	
	\$11,693.96	
Balance to Surplus	<u>3,856.04</u>	
	\$ 15,550.00	

FIRE & RESCUE REVENUES

F & R & Pool Rev Carried	8,372.20	
Rescue Van Carried	9,000.00	
D Strout Memorial Carried	1,030.00	
Hummer Sale Carried	17,550.00	
2016 Mayo Payroll/Soc Sec Reimb	3,189.75	
2016 Ambulance Rev from Mayo	1,950.00	
2016 Pool Water Revenue	5,217.50	
FD Health Insur. Reimbursement	160.23	
Penobscot County Grant - Radios	1,732.50	
2016 Misc. Revenues	62.59	
Corinth Fireman's Assoc. Donation	1,720.00	
Ladder Testing Reimbursements	6,120.00	
Vol. Fire Assist. Program Grant	1,590.00	
Federal Grant – New Turnout Gear	<u>63,096.00</u>	
	\$ 120,790.77	
Expended:		\$ 100,215.50
Brush Truck purchase	29,300.00	
Turn-out Gear purchase – Grant	63,063.00	
Unification Radios – Grant	1,732.50	
Ladder Testing	<u>6,120.00</u>	
	\$ 100,215.50	
F & R & Pool Water Rev carried	13,589.70	
Balance to Surplus	<u>6,985.57</u>	
	\$ 120,790.77	

FIRE STATION REPAIRS "FIX-IT"

Balance carried from 2015:	\$12,353.85	
Expended:		\$ 12,178.83
Parking Signs	43.50	
Ceiling Fan	312.73	
Electrical Work	423.23	
Material for Lockers	507.91	
Misc. Supplies	1,006.44	
New Flooring	5,180.00	

Parking Lot behind Station	<u>4,705.02</u>	
	\$ 12,178.83	
Balance to Surplus	<u>175.02</u>	
	\$ 12,353.85	

STREET LIGHTS

Appropriation:		
Surplus	\$ 6,800.00	
Expended:		\$ 6,629.29
Emera Maine	6,629.29	
Balance to Surplus	<u>170.71</u>	
	\$ 6,800.00	

ANIMAL CONTROL ACCOUNT

Appropriation:		
Undedicated Revenue	6,290.00	
Fees Collected – 2016	<u>2,324.00</u>	
	\$ 8,614.00	
Expended:		\$ 4,150.40
ACO – Payroll	1,587.50	
ACO - Mileage	1,207.35	
Social Security	121.44	
Workers Comp	34.11	
Foxcroft Vet Services	<u>1,200.00</u>	
	\$ 4,150.40	
Balance to Surplus	2,139.60	
Balance carried (fees)	<u>2,324.00</u>	
	\$ 8,614.00	

SOLID WASTE OPERATING ACCOUNT

Appropriation:		
Surplus	50,570.00	
Expended:		\$ 50,569.00
Central Penobscot Solid Waste	50,569.00	
Balance to Surplus	<u>1.00</u>	
	\$ 50,570.00	

HEALTH OFFICER

Appropriation:	
Cable TV	200.00
Expended:	
Health Officer – Carl Dow	200.00

SOCIAL SERVICES ACCOUNT

Appropriation:		
Undedicated Revenue	2,150.00	
Expended:		\$ 2,150.00
Health & Counseling Services	300.00	
United Cerebral Palsy	300.00	
LifeFlight Foundation	300.00	
Penquis Cap	600.00	
Eastern Area on Aging	225.00	
American Red Cross	275.00	
Pine Tree Hospice	<u>150.00</u>	
	\$2,150.00	

SUMMER ROAD ACCOUNT

Appropriation:		
Excise	\$ 70,300.00	
Expended:		\$ 70,300.00
Road Signs & Supplies	375.48	
Maine Water Works – Culverts	20,170.00	
Dan’s Tree Service	5,000.00	
Lane Construction – Prime Patch	6,367.13	
B L Grant & Son	28,915.18	
Jason Grant	1,762.50	
Taylor Grading	4,275.00	
Ricky Faloon – Roadside Mowing	2,277.00	
Road Calcium purchase	1,048.95	
Nathan Hill – Mowing Marsh Field	50.00	
Worker’s Compensation	<u>58.76</u>	
	\$ 70,300.00	

WINTER ROAD ACCOUNT

Appropriation:		
Excise	\$ 303,000.00	
Expended:		\$ 279,876.09
B L Grant & Son Plow Contract	204,699.93	
Deicer salt purchase	32,568.66	
B L Grant & Son Putting Up Sand	<u>42,607.50</u>	
	\$ 279,876.09	
Balance to Surplus	<u>12,431.34</u>	
	\$ 303,000.00	

LOCAL ROAD ASSISTANCE

Appropriation:		
Local Road Assistance	\$41,452.00	
Expended:		\$ 41,452.00
B & B Paving	41,452.00	

SAND - SALT BUILDING & LAND

Appropriation:		
Cable TV	\$ 1,100.00	
Expended:		\$ 660.09
Door Repair	26.35	
Emera	633.74	
Balance to Surplus	<u>439.91</u>	
	\$1,100.00	

TOWN ROAD IMPROVEMENT ACCOUNT

Appropriation:		
Morison Trust Fund	\$ 80,269.00	
Surplus	103,783.50	
Excise	17,300.00	
Taxes	<u>98,647.50</u>	
	\$300,000.00	
Expended:		\$ 300,000.00
B & B Paving	261,575.08	
B L Grant & Son	<u>38,424.92</u>	
	\$300,000.00	

DISCOUNT & INTEREST

Appropriation:		
Surplus	\$ 2,000.00	
Expended:		
Balance to Surplus	2,000.00	

RECREATION ACCOUNT

Appropriation:		
Surplus	25,536.50	
Surplus - Grounds & Infrastructure	<u>2,500.00</u>	
	\$26,470.00	
Expended:		\$ 22,163.95
Lights	695.70	
Supplies and Equipment	3,160.27	
Summer Rec Supplies	1,209.80	
Team Registration Fees	530.00	
Uniforms	1,000.00	
Umpire's Pay	750.00	
Social Security	875.16	
Summer Rec Salaries	6,140.01	
Rec Director Salary	4,000.00	
Bathroom Cleaning	500.00	
Concession worker	800.00	
Lining ball fields	800.00	
Summer Rec Transportation	1,386.00	
Workman's Compensation	<u>317.01</u>	
	22,163.95	
Balance to Surplus	<u>4,306.05</u>	
	26,470.00	
Donations	314.00	

Prior year Revenue	8,823.73
Prior year Revenue Spent	<1,479.21>
2016 Concession sales	<u>2,428.97</u>
Rec Revenue Balance carried	10,087.49

NEW TODDLER PLAYGROUND

Appropriation:		
Surplus	11,260.00	
Toddler Playground carried	<u>247.00</u>	
	\$ 11,507.00	
Expended:		\$ 11,123.99
Carson's Canyon Playset	11,123.99	
Balance to Surplus	<u>383.01</u>	
	\$ 11,507.00	

SENIOR CITIZEN RECREATION TRIP

Appropriation:		
J. Smith Trust Fund	89.94	
R. Smith Trust Fund	<u>1,910.06</u>	
	\$ 2,000.00	
Expended:		\$ 1,821.59
Cyr Bus Line	684.00	
Ice for bus trip	4.59	
Katahdin Cruise	<u>1,133.00</u>	
	\$ 1,821.59	
Balance to Surplus	<u>178.41</u>	
	2,000.00	

ROAD-SIDE CLEAN-UP

Appropriation:		
Morison Trust Fund	\$ 205.00	
Carried forward – Morison	<u>295.00</u>	
	500.00	
Expended:		\$ 413.87
New grill & cover	211.00	
Cook-out supplies	<u>202.87</u>	
	\$413.87	
Balance carried forward	<u>86.13</u>	
	500.00	

ATKINS MEMORIAL LIBRARY ACCOUNT

Appropriation:		
Jesse Smith Trust Fund	7,000.00	
Expended:		
Atkins Memorial Library	7,000.00	

TREE CARE ACCOUNT

Appropriation:		
Jesse Smith Trust Fund	\$ 1,000.00	
Expended:		\$ 1,000.00
Engstrom & Tumosa Tree Service	1,000.00	

MUNICIPAL RESERVE ACCOUNTS

New Municipal Building	\$ 80,000.00
Town Pick-up Truck	\$ 4,000.00
Town Fire Truck	\$ 10,000.00

CONTINGENCY ACCOUNT

Appropriation:		
Undedicated Revenue	5,000.00	
Expended:		\$ 2,410.84
Emera – Town Christmas Tree	22.76	
Rudman & Winchell	920.38	
Rick Faloon – bus hog landfill	373.00	
B L Grant & Son – ditching	<u>1,094.70</u>	
	\$ 2,410.84	
Balance to Surplus	<u>2,589.16</u>	
	\$ 5,000.00	

CORINTH PRODUCTS BUILDING

Appropriation:		
Surplus	2,500.00	
Expended:		\$ 1,253.52
Plowing	200.00	
Mowing	450.00	
Emera - Electricity	302.15	
Outside light replacement	236.25	
Security camera	49.83	
Misc	<u>15.29</u>	
	\$ 1,253.52	
Balance to Surplus	<u>1,246.48</u>	
	2,500.00	

CEMETERY MOWING ACCOUNT

Appropriation:		
J. Smith Trust Fund	16,500.00	
Transfer from E Twombly Trust	<u>825.00</u>	
	17,325.00	
Expended:		\$ 17,325.00
Al Griffin - Mowing Contract	4,295.00	
Cemetery Repairs	655.00	
Rick Faloon – Mowing Contract	<u>12,375.00</u>	
	17,325.00	

CEMETERY LOT SALES RESERVE ACCOUNT

Prior Years Revenue Carried	5,613.05	
2016 Lot Sales	<u>4,440.00</u>	
	\$10,053.05	
Expended:		\$ 7,223.70
Gazebo Repairs	2,500.00	
Entrance Rd Paving	2,600.00	
B L Grant & Son	237.77	
Crusher Dust	232.51	
Road Grading	112.50	
Trash cans @ cemetery	172.00	
New Row Markers	200.62	
American Flag & supplies	36.46	
Flowers	111.84	
13 Stones Repaired	520.00	
Sexton Stipend	<u>500.00</u>	
	\$7,223.70	
Balance carried	<u>2,829.35</u>	
	\$10,053.05	

OLD HOME DAY CELEBRATION

Appropriation:		
Jesse Smith Trust	\$ 3,000.00	
2015 Balance Carried	1,709.79	
Morison Balance carried	<u>1,130.14</u>	
	\$ 5,839.93	
Expended:		\$ 4,813.09
Train Rides	125.00	
Volunteers shirts	74.50	
Magician & Juggler	450.00	
Car Show Trophies	42.60	
OHD Sign Straps	20.99	
Entertainment Band	600.00	
Laser Tag & Inflatables	<u>3,500.00</u>	
	\$ 4,813.09	
Balance carried forward	<u>1,026.84</u>	
	\$ 5,839.93	

CORINTH HISTORICAL BUILDING

Appropriation:		
Jesse Smith Trust Fund	1,675.00	
Balance carried forward	<u>1,050.00</u>	
	\$2,725.00	
Expended:		\$ 2,725.00
Historical Society Insurance	1,675.00	
B. Washburn Electric	<u>1,050.00</u>	
	\$ 2,725.00	

MORISON – CLOSED LANDFILL

Appropriation:	
Balance carried forward	\$ 272.00
Expended:	
Rick Faloon – Bush hogging	272.00

SNOWMOBILE TRAILS ACCOUNT

Appropriations:	
State registrations	\$ 1,555.70
State Grant Money	<u>1,685.04</u> – to be paid
	\$ 3,240.74
Expended:	
Powerline Prowlers	\$ 1,555.70

PLUMBING PERMITS

Received:	
Permit Fees - 2016	\$ 5,490.00
Expended:	
DEP Charges	170.00
Department of Health & Welfare	1,327.50
Code Enforcement Officer	<u>3,992.50</u>
	\$ 5,490.00

MORISON VITAL RECORD BOOKS RESTORATION

Appropriation:	
Morison Trust Fund	\$ 3,600.00
Carried forward – Morison	<u>1,725.00</u>
	5,325.00
Expended:	
KoFile Technologies	\$ 5,325.00
1950-1971 Town Records	

MUNICIPAL PARK WALKING PATH

Appropriation:	
J Smith Trust Fund	\$ 5,500.00
Expended:	
Ground Work	1,080.00
Sebec Fencing	2,500.00
Kinney Landscaping	<u>225.00</u>
	3,805.00
Balance Carried	<u>1,695.00</u>
	\$ 5,500.00

COMPREHENSIVE PLAN

Appropriation:	
Carried forward from 2016	\$ 9,945.00
Expended:	
Legal Services	6,824.78
Balance carried	<u>3,120.22</u>
	\$ 9,945.00

**SPECIAL ASSESSMENTS
COUNTY TAX**

Assessment:		\$ 181,189.03
Expended:		
County Treasurer:		\$ 181,189.03

OVERLAY

Assessment:		\$ 38,601.39
Abatements	\$ 1,392.43	
Balance to Surplus:	\$ 37,208.96	

SCHOOL ASSESSMENT

Appropriation:		\$1,472,309.94
Expended:		
R.S.U. / M.S.A.D. #64:		\$1,472,309.94

MINISTERIAL & SCHOOL FUNDS

Amount of Fund Prior Year:	2,986.51	
Interest Earned:	<u>3.27</u>	
	\$2,989.78	
Amount of Fund:		\$ 2,989.78

AUTO EXCISE TAX

2016 Collections:	\$ 499,743.98	
Appropriations:	390,600.00	
Balance to Surplus:	<u>109,143.98</u>	
	\$ 499,743.98	

BOAT EXCISE

2016 Collections:	\$ 3,025.00	
Balance to Surplus:		\$ 3,025.00

UNDEDICATED REVENUE ACCOUNT

2016 Collections from:		
Miscellaneous Revenues	5,430.18	
Interest on Taxes & Lien Fees	23,165.79	
Town Clerk / IFW Agent Fees	5,632.50	
Motor Vehicle Fees	10,560.00	
General Fund Savings Interest	694.72	
Building Permits	<u>3,115.75</u>	
	\$ 48,598.94	
Appropriation: Undedicated Revenue	40,680.00	
Balance to Surplus	<u>7,918.94</u>	
	\$ 48,598.94	

TRUST FUNDS ACTIVITY

KIWANIS TRUST FUND

Balance as of 01/01/16	\$ 15,649.56	
Interest earned	242.12	
Penalties	<0.47>	
Scholarships Paid	<u><100.00></u>	
Balance as of 12/31/16		\$ 15,791.21

ABNER F. MORISON TRUST FUND ACCOUNT

Balance as of 01/01/2016	\$ 1,876,416.61	
Interest & Dividends	\$ 64,935.55	
Realized Gains & Losses	\$ <40,224.99>	
Unrealized Gains & Losses	97,467.43	
Management Fees	<u><14,930.46></u>	
Total Balance as of 12/31/2016		\$1,983,664.14

JESSIE SMITH TRUST FUND ACCOUNT

Balance as of 01/01/2016	\$ 1,083,925.52	
Withdrawals	<37,698.44>	
Interest & Dividends	\$ 35,200.13	
Realized Gains & Losses	\$ <38,711.66>	
Unrealized Gains & Losses	72,044.05	
Management Fees	<u><7,406.31></u>	
Total Balance as of 12/31/2016		\$1,107,353.29

GENEVA SMITH TRUST FUND ACCOUNT

Balance as of 01/01/2016	\$ 722,873.78	
Withdrawals	<23,659.14>	
Interest & Dividends	\$ 22,010.54	
Realized Gains & Losses	\$ <23,716.48>	
Unrealized Gains & Losses	43,106.64	
Management Fee	<u><5,014.45></u>	
Total Balance as of 12/31/2016		\$ 735,600.89

RUSSELL SMITH TRUST FUND ACCOUNT

Balance as of 01/01/2016	\$ 66,775.19	
Withdrawals	<1,910.06>	
Interest & Dividends	\$ 2,122.39	
Realized Gains & Losses	\$ 1,893.76	
Unrealized Gains & Losses	3,778.90	
Management Fees	<u><487.02></u>	
Total Balance as of 12/31/2016		\$ 72,173.16



Boston Post Cane

On January 18, 2017, the Boston Post Cane was handed down to its newest holder, Winifred Speed, with a presentation of a plaque given to her from the Town by Town Manager Travis Gould & Selectperson Charlene Chesley.

Mrs. Speed will be 97 on April 14th. Mrs. Speed was born & raised in Corinth and is a lifetime resident of Corinth. She & her late husband, Gerald, owned & operated the family dairy on the Garland Road. They raised three children, Spencer, Kathy (Cummings) & the late Vinal Speed.

Our previous cane holder, Olivia Aitkin, moved out of state to live with family.

