

Central Washington University  
**ScholarWorks@CWU**

---

All Faculty Scholarship for the College of the  
Sciences

College of the Sciences

---

8-24-2004

## Southern Cascadia episodic slow earthquakes

Walter Szeliga

Timothy I. Melbourne

M. Meghan Miller

V. Marcelo Santillan

Follow this and additional works at: <https://digitalcommons.cwu.edu/cotsfac>



Part of the [Geomorphology Commons](#), [Geophysics and Seismology Commons](#), and the [Tectonics and Structure Commons](#)

---

## Southern Cascadia episodic slow earthquakes

Walter Szeliga, Timothy I. Melbourne, M. Meghan Miller, and V. Marcelo Santillan

Department of Geological Sciences, Central Washington University, Ellensburg, Washington, USA

Received 6 April 2004; revised 19 July 2004; accepted 27 July 2004; published 24 August 2004.

[1] Continuous GPS and seismic data from northern California show that slow earthquakes periodically rupture the Gorda-North America plate interface within southern Cascadia. On average, these creep events have occurred every  $10.9 \pm 1.2$  months since at least 1998. Appearing as week-long GPS extensional transients that reverse secular forearc contraction, the data show a recurrence interval 22% shorter than slow events recognized to the north. Seismic tremor here accompanies the GPS reversals, correlated across as many as 5 northern California seismometers. Tremor occurs sporadically throughout the year, but increases in duration and intensity by a factor of about 10 simultaneous with the GPS reversals. Beneath west-central Oregon, three reversals are also apparent, but more stations are needed to confirm sporadic slip on the plate interface here. Together, these measurements suggest that slow earthquakes likely occur throughout the Cascadia subduction zone and add further evidence for the role of fault-fluid migration in controlling transient slow-slip events here. **INDEX TERMS:** 1206 Geodesy and Gravity: Crustal movements—interplate (8155); 1243 Geodesy and Gravity: Space geodetic surveys; 7230 Seismology: Seismicity and seismotectonics. **Citation:** Szeliga, W., T. I. Melbourne, M. M. Miller, and V. M. Santillan (2004), Southern Cascadia episodic slow earthquakes, *Geophys. Res. Lett.*, *31*, L16602, doi:10.1029/2004GL020824.

### 1. Introduction

[2] Slow faulting events recently recognized along convergent margins globally are now understood to constitute a fundamental mode of moment release that both trigger and are triggered by regular earthquakes [Dragert *et al.*, 2001; Heki *et al.*, 1997; Hirose *et al.*, 1999; Kawasaki *et al.*, 1995; Kostoglodov *et al.*, 2003; Larson *et al.*, 2004; Linde and Silver, 1989; Lowry *et al.*, 2001; Miller *et al.*, 2002; Obara, 2002; Ozawa *et al.*, 2002; Rogers and Dragert, 2003; Sagiya and Ozawa, 2002]. In the Pacific Northwest, continuous GPS has detected nine slow earthquakes occurring at  $13.9 \pm 0.9$  month intervals within the northern Cascadia plate interface [Dragert *et al.*, 2001; Miller *et al.*, 2002] accompanied by harmonic tremor largely absent when slow earthquakes are not occurring [Obara, 2002; Rogers and Dragert, 2003]. To date, no observations of Cascadia transients, also called slow earthquakes, silent earthquakes, or episodic tremor and slip events, have been made outside of the northern Puget basin, suggesting either that the unique bend in the Juan de Fuca plate here is somehow conducive to slow slip or that instrument density is insufficient outside this region for confident detection. Since slow earthquakes

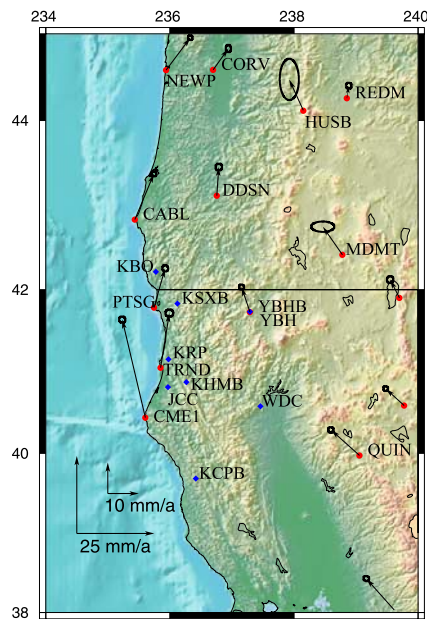
may modulate seismogenic rupture either by reducing the size of a future earthquake, delaying its recurrence, or acting as a trigger, along-strike variability in the existence of slow faulting yields important clues about partitioning, particularly seismogenic segmentation, of the Cascadia subduction zone. In this report we present continuous GPS and seismic data from northern California and Oregon that indicates periodic slow earthquakes occur throughout Cascadia, and with quite variable recurrence rates.

### 2. GPS Data

[3] Continuous GPS data from the Pacific Northwest Geodetic Array and the Bay Area Regional Deformation Array [Miller *et al.*, 2001; Murray *et al.*, 1998] were processed with the Gipsy-Oasis II software [Lichten and Border, 1987] (Figure 1). Precise point positioning and precise orbits and clocks were used to analyze the phase data with ambiguity resolution applied [Heflin *et al.*, 1992; Zumberge *et al.*, 1997]. Daily solutions for station positions and corresponding matrices of the covariance among the three position components were determined within the International Terrestrial Reference Frame (ITRF 2000) [Altamimi *et al.*, 2002] using daily frame data products provided by the International Geodynamics Service [Zumberge *et al.*, 1997]. A regional stabilization was subsequently applied to each daily position, using a reference set of 42 stations from the North America plate region; 23 of these are concentrated in the Pacific Northwest, the remainder are distributed on the stable plate interior or in other regional networks in western North America. Of the 42 stations, 33 have published positions and velocities in ITRF 2000. This stabilization transformation minimizes network-wide position discrepancies, or common-mode errors. Final time series were simultaneously detrended and corrected for known artifacts that include offsets due to hardware upgrades, earthquakes, and annual and semi-annual sinusoidal signals introduced by mismodeled tropospheric delays and other seasonal effects [Blewitt and Lavallée, 2002; Nikolaidis, 2002].

### 3. Seismic Tremor Data

[4] Continuous horizontal component 100-hz seismic data from Guralp 40T's and 20-hz seismic data from a combination of both STS-1's and STS-2's spanning four years from 2000 through 2003 were downloaded from the Northern California Seismic Network (Figure 1). Eight stations are available with minor outages that together span northernmost California, with average spacing of 136 km. Four stations lie within 150 km of the trench, two of which (YBH and WDC) are among the quietest of stations in northern California based on our examination of four years



**Figure 1.** Topographic/bathymetric map of Northern California. Red circles represent continuous GPS stations, blue diamonds represent seismic stations used in this study. Note the sparse distribution of continuous GPS stations in Northern California and Coastal Oregon. Vectors represent motion of each station relative to stable North America. Note the northwestward movement of station YBHB. This is due to a summation of east-west oriented compression from subduction, westerly compression from Basin and Range expansion, and northwesterly translation of the Sierra Nevada microplate. During slow earthquakes, fault fluid migration along the plate interface allows the upper plate (North America) to move west. This is demonstrated in Figure 3a where westerly resets are observed at station YBHB.

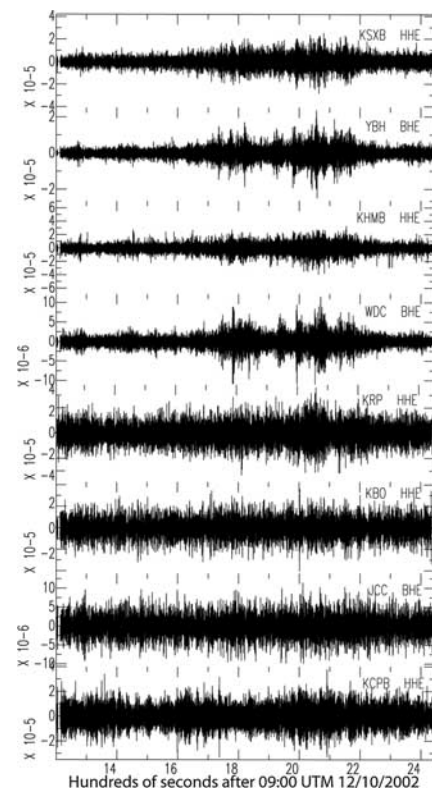
of continuous seismic data from all available stations. Four additional stations lie sufficiently west and south of where tremor is expected to be visible and can be used to assess background noise when picking tremor. Due to the distances between instruments, signals correlated across stations must have their genesis in deep-earth processes and cannot be attributed to anthropogenic, meteorologic or other local noise sources. Tremor signals are readily correlated by eye (Figure 2), and their spectra show predominant frequencies in the 1–5 Hz band, similar to that reported in Japan and northern Cascadia [Obara, 2002; Rogers and Dragert, 2003]. All seismic data in this study were band-passed between 1 and 5 Hz frequencies and gain-normalized to enhance tremor identification. The data record a multitude of signals that include local non-tectonic noise, teleseismic and local earthquakes; tremor signals are distinguished by waveform and coda correlation across adjacent stations. However, due to the emergent nature of the signal [Rogers and Dragert, 2003], and the lack of accurately identifiable phases, constraining event onset time with the precision required to determine source depth and location becomes highly assumption-dependent and was not performed in this study.

[5] Identification of tremor entailed plotting all gain-removed, horizontal seismic traces in spatial and temporal

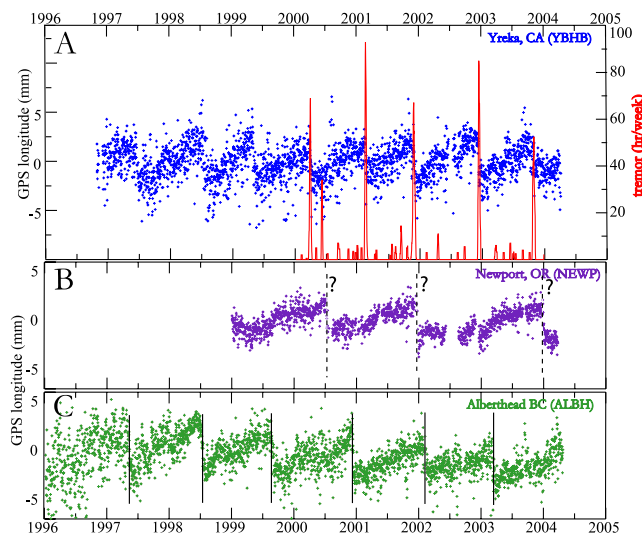
proximity, similar to historical drum recordings. Tremor was then identified as signals correlated both temporally and spatially across at least three stations. Periods during which no correlated tremor is evident have background seismic velocities typically less than 0.07 micrometers per second. We therefore summed the rate of visibly correlated tremor whose maximum velocities exceed 0.5 micrometers per second, or roughly 10-times background noise. Figure 2 shows a typical example, approximately 21 minutes of tremor recorded on 5 seismic stations. This window was taken from a much longer burst recorded on 12/10/2002, two days after the onset of transient westward movement of the GPS station YBHB that began on 12/08/2002. During the time of this GPS reversal, correlated tremor activity increased to approximately 90 hours per week.

#### 4. Northern California and Central Oregon Transients

[6] Purely from the standpoint of deformation, westerly resets at YBHB are expected for slow earthquakes along the deeper Gorda-North American plate interface. Surface deformation from such events results from a sum of contraction from shallow plate locking and extension from the slow faulting itself. Since secular deformation in



**Figure 2.** Approximately 20 minutes of tremor recorded on stations from the Northern California seismic network. Vertical axis is in cm/s and horizontal axis is in hundreds of seconds after 09:00 UTM on 12/10/2002. Note the overall waveform correlation between the top 5 seismic stations. The bottom 3 seismic stations are located on the coast and do not show evidence of tremor. Obvious digitization errors in the form of step functions were manually removed from station KHMB.



**Figure 3.** GPS eastings from Yreka, CA, Newport, OR and Alberthead, BC, and seismic tremor histogram from Yreka. a.) Blue points are daily GPS station positions in mm of the longitudinal component of station YBHB. Solid red line is a plot of the hours of tremor per week at seismic station YBH. Note the similarity of shape displayed by ALBH (Figure 3c) and YBHB. The correlation between GPS offsets and increased tremor activity indicates that slow faulting occurs beneath Northern California. b.) Purple points represent daily solutions of station position for the longitudinal component of GPS station NEWP from Newport, Oregon. Note the similarity of NEWP offsets (dashed black lines) to those at ALBH. The lack of seismic and continuous GPS stations near NEWP precludes the definitive identification of slow earthquakes here at the present time. c.) Green points represent daily position solutions of the longitudinal component of ALBH. Note the characteristic sawtooth reset shape of the timeseries due to slow faulting events. For correlation between increased tremor and GPS offsets at station ALBH, see *Rogers and Dragert* [2003]. Solid black lines denote times of known slow earthquakes at ALBH.

southern Cascadia is influenced by roughly east-northeast directed contraction, westerly oriented Basin and Range extension, and northwesterly translation due to Sierra Nevada block and Pacific plate entrainment, slow transient thrust faulting should appear as westerly jumps seen predominantly in the longitude, as is the case. Since it is thought that slow earthquakes result from fault fluid migration along the subduction interface, this lubrication acts to relieve the east-northeast directed contraction caused by subduction of the Gorda Plate, thus the resets seen at YBHB should be and are opposite to the direction of subduction. Figure 3a shows GPS residuals at station YBHB demonstrating periodic resets. For comparison, longitude resets from Alberthead, British Columbia (ALBH), the time series from which episodic slow Cascadia earthquakes were first identified, are shown in Figure 3c. Residuals from YBHB in northern California show similar characteristics as ALBH, particularly westerly jumps of up to 4 mm occurring at 1997.46, 1998.52, 1999.30, 2000.24, 2001.12, 2001.90, 2002.93 and 2003.81. The amplitudes are similar to those

at ALBH, but the “interseismic” interval is significantly shorter:  $10.9 \pm 1.2$  months as opposed to  $13.9 \pm 0.9$  month. By contrast, time series from nearby stations TRND, CME1, PTSG and MDMT (Figure 1) show no such resets, indicating the observed resets are not reference-frame artifacts.

[7] Transient slow faulting in northern Cascadia was recognized primarily from deformation reversals correlated across nearby continuous GPS stations, but the GPS instrument density in northern California is currently insufficient for any similar correlation. The nearest continuous GPS station to YBHB lies on the coast (PTSG) at a distance of 120 km; by comparison, there are seven stations within 60 km of each other in the northern Puget basin. Nonetheless, Figure 3a shows the longitude component of YBHB overlying a histogram of hours of correlated tremor from a nearby seismic station (YBH). The remarkable correlation between tremor rate and GPS deformation reversals is readily apparent and confirms that slow earthquakes occur beneath northern California. Although background tremor here is detected during many weeks of the year when no GPS reversals are evident, the rate of tremor increases by an order of magnitude during GPS reversals.

[8] Coastal Oregon also shows preliminary evidence of westerly resets at station NEWP, located in Newport, Oregon. These reversals have similar amplitudes to those at YBHB and northern Puget stations, but do not yet show periodic behavior. NEWP shows three resets in longitude, at 2000.52, 2001.98 and 2003.99. These offsets are not observed at the GPS station CORV located 60 km inland in Corvallis, Oregon. The absence of offsets at station CORV is consistent with relatively narrow, offshore locked and transition zones at this latitude, also suggested from vertical deformation rates [*Mitchell et al.*, 1994]. Thus, CORV may lie well east of the down-dip edge of the transition zone where slow earthquakes occur. At the present time, however, the dearth of GPS or seismic data close to NEWP precludes determination of spatially coherent events.

## 5. Discussion

[9] The northern California data demonstrate that slow Cascadia earthquakes are not confined to the structural bight in the Juan de Fuca plate beneath the northern Puget Basin, and argue that they occur throughout Cascadia and many other subduction zones. More importantly, these results follow *Obara* [2002] and *Rogers and Dragert* [2003] in linking seismic tremor and slow faulting to one underlying cause, most likely fault fluid transport [*Melbourne and Webb*, 2003]. Analysis of tremor alone for source processes that might constrain such transport is complex, since the lack of discernible phases prohibits discrimination between path and source contributions to tremor coda. For example, delta-function sources, propagated through complex crustal media, have been shown to cause harmonic volcano tremor originally attributed to resonance at the source [*Chouet et al.*, 1987; *Kedar et al.*, 1998; *Koyanagi et al.*, 1987]. Moreover, if Cascadia tremor does indeed result from a harmonic source at depth, a host of distinct driving mechanisms could produce source resonance and identical surface observations, again obfuscating the underlying physics [*Chouet et al.*, 1987; *Koyanagi et al.*, 1987].

If both tremor and slow slip are manifestations of hydraulic transport resonating and unclamping fault walls that sandwich pore fluids, an important next step will be to implement experiments that can constrain near-field (static), non-double couple components of moment release. These, in turn, will likely be of great use in constraining slow earthquake physics at a resolution higher than that afforded by either GPS or tremor.

[10] **Acknowledgments.** This research was supported by National Science Foundation Grant EAR-0208214, US Geological Survey NEHRP award 04HQGR0005, the National Aeronautics and Space Administration grant SENH-0000-0264, and Central Washington University. GPS data collection supported was by the National Science Foundation under Grants No. EAR-0318549 to UNAVCO, Inc., EAR-0002066 and EAR-9616540, to CWU; by the National Aeronautics and Space Administration NASA Contracts No. NAG5-13728 and NAG5-7672; and by the U.S. Geological Survey NEHRP Award 04HQAG0007 and Central Washington University. We thank Craig Scrivner (CWU) for discussion and help with software needed for automated downloading and viewing of NCSN seismic data in record section format. We thank the Pacific Northwest Geodetic Array, the Western Canadian Deformation Array operated by the Pacific Geoscience centre for the Geological Survey of Canada, the Scripps Institute of Oceanography, the Northern California Earthquake Data Center (NCEDC), the Northern California Seismic Network, U.S. Geological Survey, Menlo Park and the Berkeley Seismological Laboratory, University of California, Berkeley for GPS and seismic time series.

## References

- Altamimi, Z., P. Sillard, and C. Boucher (2002), ITRF2000: A new release of the International Terrestrial Reference Frame for earth science applications, *J. Geophys. Res.*, *107*(B10), 2214, doi:10.1029/2001JB000561.
- Blewitt, G., and D. Lavallée (2002), Effect of annual signals on geodetic velocity, *J. Geophys. Res.*, *107*(B7), 2145, doi:10.1029/2001JB000570.
- Chouet, B., R. Y. Koyanagi, and K. Aki (1987), Origin of volcanic tremor in Hawaii; part II, Theory and discussion, *U.S. Geol. Surv. Prof. Pap.*, *1350*, 1259–1280.
- Dragert, H., K. Wang, and T. S. James (2001), A silent slip event on the deeper Cascadia subduction interface, *Science*, *292*, 1525–1528.
- Heflin, M., et al. (1992), Global geodesy using GPS without fiducial sites, *Geophys. Res. Lett.*, *19*, 131–134.
- Heki, K., S.-I. Miyazaki, and H. Tsuji (1997), Silent fault slip following an interplate thrust earthquake at the Japan Trench, *Nature*, *386*(6625), 595–598.
- Hirose, H., K. Hirahara, F. Kimata et al. (1999), A slow thrust slip event following the two 1996 Hyuganada earthquakes beneath the Bungo Channel, southwest Japan, *Geophys. Res. Lett.*, *26*, 3237–3240.
- Kawasaki, I., Y. Asai, Y. Tamura et al. (1995), The 1992 Sanriku-Oki, Japan, ultra-slow earthquake, *J. Phys. Earth*, *43*(2), 105–116.
- Kedar, S., H. Kanamori, and B. Sturtevant (1998), Bubble collapse as the source of tremor at Old Faithful Geyser, *J. Geophys. Res.*, *103*, 24,283–24,299.
- Kostoglodov, V., S. K. Singh, A. Santiago et al. (2003), A large silent earthquake in the Guerrero seismic gap, Mexico, *Geophys. Res. Lett.*, *30*(15), 1807, doi:10.1029/2003GL017219.
- Koyanagi, R. Y., B. Chouet, and K. Aki (1987), Origin of volcanic tremor in Hawaii; part I, Data from the Hawaiian Volcano Observatory 1969–1985, *U.S. Geol. Surv. Prof. Pap.*, *1350*, 1221–1257.
- Larson, K. M., A. R. Lowry, V. Kostoglodov et al. (2004), Crustal deformation measurements in Guerrero, Mexico, *J. Geophys. Res.*, *109*, B04409, doi:10.1029/2003JB002843.
- Lichten, S. M., and J. S. Border (1987), Strategies for high-precision global positioning system orbit determination, *J. Geophys. Res.*, *92*, 12,751–12,762.
- Linde, A. T., and P. G. Silver (1989), Elevation changes and the great 1960 Chilean earthquake: Support for aseismic slip, *Geophys. Res. Lett.*, *16*, 1305–1308.
- Lowry, A. R., K. M. Larson, V. Kostoglodov, and R. Bilham (2001), Transient fault slip in Guerrero, southern Mexico, *Geophys. Res. Lett.*, *28*, 3753–3756.
- Melbourne, T., and F. H. Webb (2003), Slow, but not quite silent, *Science*, *300*, 1886–1887.
- Miller, M. M., D. J. Johnson, C. M. Rubin et al. (2001), GPS-determination of along-strike variation in Cascadia margin kinematics: Implications for relative plate motion, subduction zone coupling, and permanent deformation, *Tectonics*, *20*, 161–176.
- Miller, M. M., T. I. Melbourne, D. J. Johnson, and W. Q. Sumner (2002), Periodic slow earthquakes from the Cascadia subduction zone, *Science*, *295*, 2423.
- Mitchell, C. E., P. Vincent, R. J. I. Weldon, and M. A. Richards (1994), Present-day vertical deformation of the Cascadia margin, Pacific Northwest, United States, *J. Geophys. Res.*, *99*, 12,257–12,277.
- Murray, M., R. Burgmann, W. H. Prescott et al. (1998), The Bay Area Regional Deformation (BARD) permanent GPS network in northern California (abstract), *Eos Trans. AGU*, *79*(45), Fall Meet. Suppl., F206.
- Nikolaïdis, R. M. (2002), Observation of geodetic and seismic deformation with the Global Positioning System, Ph.D. thesis, Univ. of Calif., San Diego.
- Obara, K. (2002), Nonvolcanic deep tremor associated with subduction in southwest Japan, *Science*, *296*, 1679–1681.
- Ozawa, S., M. Murakami, M. Kaidzu et al. (2002), Detection and monitoring of ongoing aseismic slip in the Tokai region, central Japan, *Science*, *298*, 1009–1012.
- Rogers, G., and H. Dragert (2003), Episodic tremor and slip: The chatter of slow earthquakes, *Science*, *300*, 1942–1944.
- Sagiya, T., and S. Ozawa (2002), Anomalous transient deformation and silent earthquakes along the Nankai Trough subduction zones, *Seismol. Res. Lett.*, *73*(2), 234.
- Zumberge, J. F., M. B. Heflin, D. C. Jefferson et al. (1997), Precise point positioning for the efficient and robust analysis of GPS data from large networks, *J. Geophys. Res.*, *102*, 5005–5017.

T. I. Melbourne, M. M. Miller, V. M. Santillan, and W. Szeliga, Department of Geological Sciences, Central Washington University, 400 University Way, Ellensburg, WA 98926, USA. (walter@geology.cwu.edu)