

# Preliminary Estimate

Missouri Land in Public Ownership  
1974 - 1976

John Ballard



## Preface

Only through the cooperation of countless officials, business managers, agency personnel, school officials, University of Missouri field staff, and dozens of accommodating secretaries was the gathering of these data possible. To express mere thanks is grossly inadequate, but to list is impossible.

The encouragement and assistance of Missouri Association of Counties and the growing backlog of requests from those needing this information helped keep the project moving when achieving it appeared impossible.

Sincere thanks to all who assisted.

*John E. Ballard  
Extension Government Specialist  
October 1976*

# Preliminary Estimate

## Missouri Land in Public Ownership

1974 - 1976

### Introduction

It is impossible to determine the amount of land in public ownership in Missouri, though this information is often sought. The Missouri State Library cites public land questions among inquiries most frequently received and least frequently answered, since the information does not exist.

This publication is an attempt to assemble and correlate from literally hundreds of separate sources such data as can be found. Some, itemized below, were not attempted. Some of the data are approximations, these being all that are available. There may well be errors and omissions, and the reporting of these would be appreciated. The time-gap in figures (1974-1976) was retained since no official figures of later date were available.

### An Explanation

The following pages contain an incomplete inventory of public-owned lands, cross-listed on an agency and county basis. There are several reasons for publication of only partial figures:

*Ownership constantly changes.* While acquisitions for the public sector usually outnumber dispositions, both occur and at any given instant numerous transactions are in process.

*Full and complete data* in many instances does not exist, and no mechanism exists for discovery.

*Pressures for reform* of property tax increase the need for information regarding exempt parcels, even though less than complete.

*Complete data* can never be assembled without baseline data from which to begin.

*A reluctance to release information* exists among some public owners which publication in partial form may help to ease.

These figures are offered as a starting point, from which further information can be developed. Much

of the inquiry and record searching necessary to complete the gaps must be done at the local level.

Ultimately it may be possible to assemble complete inventory data, computerized for annual update. This would be of great benefit to local officials, state officials, governmental bureaus and agencies at all levels, planners, and the public in its many interest groupings. Means of accomplishing this further step are being explored.

### Omitted Public Holdings

Several categories of known public ownership were omitted in first-stage data gathering because of various complexities.

*Holdings of cities, towns and villages* are relatively accessible in a few places and completely unknown in others. Of the approximately 899 incorporated places in Missouri some are defunct, some are semi-inactive, some function quite informally, and some are extremely well-organized. Among their holdings are streets, parks, utility operations, municipal buildings, airports, cemeteries, hospitals, and numerous others. St. Louis City, for example, has 2,637.17 acres in parts.

*Special purpose districts* of some thirty-odd types exist in Missouri. Figures are not even available on total numbers of many types. Some own property. Some do not. New districts form frequently. Old districts may disappear, but seldom do so formally. Holdings of levee districts would be an example of this category.

*County holdings* have not been included. There is no standard right-of-way ownership width and total mileage figures for roads are of questionable accuracy. In addition many counties own considerable property including public sites, parks, airports, industrial parks, farms, hospitals, nursing homes, and many others.

*Rivers and streams*, which are public property, are not included.

## Other Tax-Exempt Acreages

Should the inventory ultimately be extended to encompass untaxable holdings not in public ownership, a number of categories with an extreme range of variance would need to be searched. Among these are:

*Church holdings.* Exemptions vary between jurisdictions from only sanctuaries used for worship services to total holdings including parsonages, parking lots, and even businesses.

*Hospitals (non-public).* An unsuccessful attempt was made in Jackson County some time ago to place hospital holdings on the tax rolls. These are extensive in some places.

*Schools (non-public).* This category would include a range from small private elementary to large universities with scattered holdings.

*Cemeteries.* In some portions of the state, numerous small cemeteries are scattered throughout the landscape; some visible and maintained, and others lost in antiquity but removed from tax rolls.

*Charitable groups.* The range is extreme in this category. Some jurisdictions exempt lodges, veterans groups, country clubs, community and business organizations, and innumerable others.

*Assigned lands.* This limited exemption mechanism has been used for many years for such programs as forest production and industrial development. In recent years it has become popular with preservation and conservation groups and with individual owners. The Missouri Department of Conservation has sizeable holdings assigned to it for management or preservation, some of which have been exempted from taxation and some of which have not. In addition, formal programs such as Forest Cropland cover large total acreages.

## Summary Comment

It is hoped these figures will be helpful to those interested in property and taxation, and will serve as a base for the compilation of better data. It is impossible to begin without a starting point. Hopefully this will serve such a function.

The General Services Administration, under terms of 1969 legislation, maintains computerized inventory records of federal holdings. The data include, in addition to acreage and location used here, cost figures, acquisition dates, building and structure inventories, and other information. The figures used here are as of January 1, 1975, with exceptions. The United States Forest Service data on GSA's inventory is not county-specific, and was taken from a USFS July 1, 1975 report. The Army

Corps of Engineers GSA data are not county-specific, and were received through individual inquiry from the six Corps Districts having Missouri jurisdiction in late 1975. Since numerous projects are in the acquisition phase, updating would be necessary for current figures.

Individual inquiry was made to state agencies listed in the Official Manual of the State of Missouri, and through the Governor's Office of Administration. The following listing shows the date of ownership reports by agency:

Parks	1975
Conservation	1974
Corrections	1976
Highway Patrol	1976
University of Missouri	1976
Hospitals and Clinics	1976
Higher Education Institutions	1976

The State Highway Department figures are estimates, calculated from data furnished by the Department. The ownership width given was 80 feet secondary, 90 feet primary, and 200 feet interstate. These estimates were applied to county mileage data in the 1975 Status of Missouri State Highways published by the Department. Not included in these estimates are additional land at interchanges and surplus acreage acquired but not included within rights-of-way. The latter category includes numerous tiny parcels on which the cost of sale would exceed the anticipated sale price. Acreage in maintenance lots was furnished by the Department in February, 1976. (Calculation formula for estimates is: mileage x 5280 x avg. width ÷ 43,560.)

Inquiry regarding land owned by school districts was made county by county through University of Missouri Extension Centers. A number of school districts could not or would not disclose acreage owned. Most of the figures furnished are estimates, since records do not exist, cannot be found, or are not readily available.

In many instances, schools occupy land set aside for school purposes when original surveys were made and patented. It is not unusual for abstracts never to have been drawn on such lands, since they have never been in other than school ownership.

Of the school land information gathered, unquestionably the most interesting concerns a section (640 acres) in the Ozarks. A discrepancy existed between the north boundary of Missouri as legally described by Congress in 1820; and the south boundary of Wisconsin, which became the south boundary of Iowa in 1838. Points at issue were a rapids in the Des Moines river and "the Indian boundary line," which were legally to correspond but on which there was no general agreement. A federally-ordered new survey to settle the dispute over the nine mile wide strip found four lines, any one of which could have been correct.

The two-state argument built, with the Missouri sheriff being arrested by the Iowa sheriff for attempting tax collection and a Missouri farmer fined for cutting three bee trees in the disputed strip. Ultimately the militia was called out on both sides in 1839. At the last instant prior to doing battle, an agreement to resolve matters through consultation was reached. Eventually an additional row of half-townships was added to Harrison County.

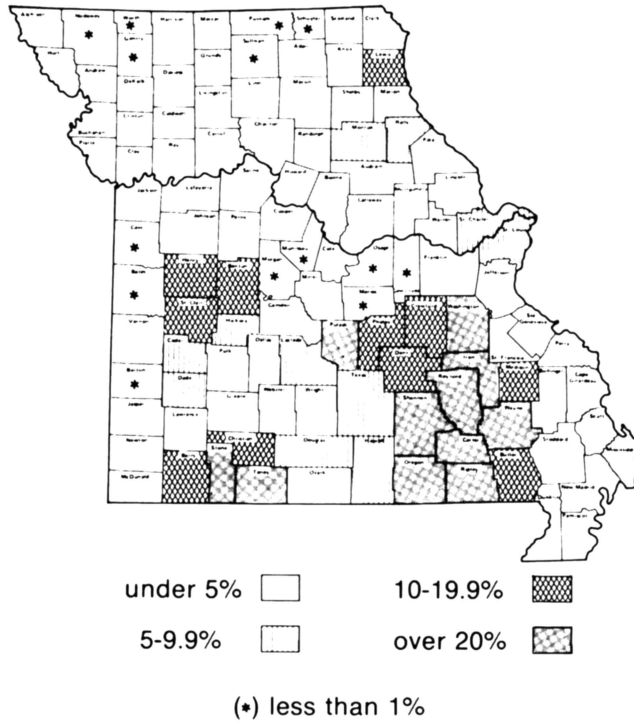
Since the added territory had no sixteenth sections to set aside for school purposes, an act of Congress in 1874 apportioned public domain land in the Ozarks to Harrison County. Two school districts joining Iowa, North Harrison R-3 (Eagleville) and Harrison County R-1 (Cainsville) own the 640 Laclede County acres, with the latter only a minor owner. Tentative plans are for sale of the land and its consequent entry on tax rolls.

## Recent Acquisitions

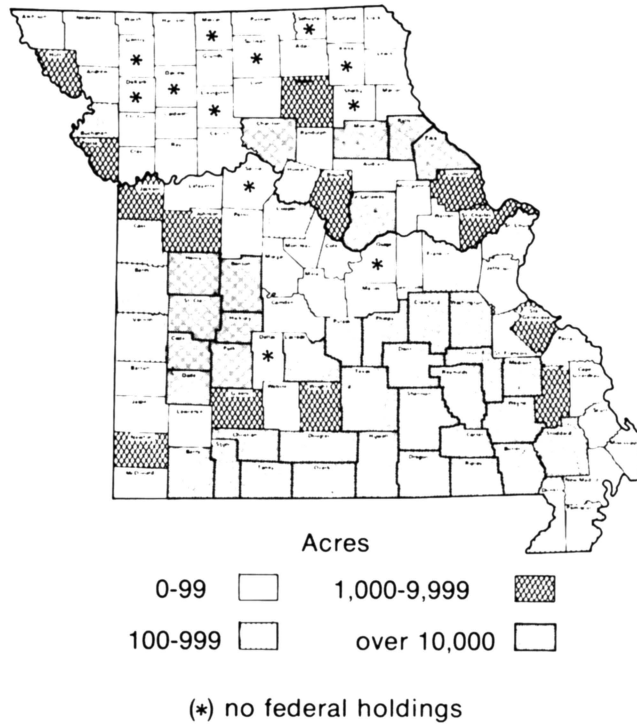
Some additions to public lands post-dating the official figures contained here have been announced publicly. This listing is a sampling, rather than comprehensive, and is excluded from totals.

<u>AGENCY</u>	<u>PROJECT OR COUNTY</u>	<u>ACREAGE (IF KNOWN)</u>
Corps of Engineers	Cannon Reservoir Meramec Reservoir Truman Reservoir Smithville Reservoir	
State Parks	St. Francois (St. Joe Lead) Pettis (Bothwell) Jefferson (Beckvue) Jefferson (Mastodon) Jackson (Little Blue Trace) Boone (Finger Lakes) St. Louis (Ranken-Reither)	8,000 110 125 429 1,385 160 1,077
Conservation Department	Callaway	5,147

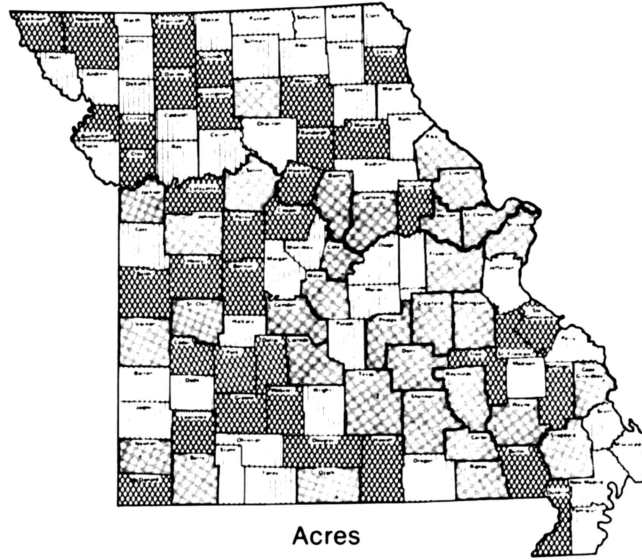
## Percent of Total Acreage in Public Ownership (Federal, State, School District only)



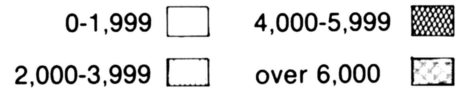
## Federal Lands



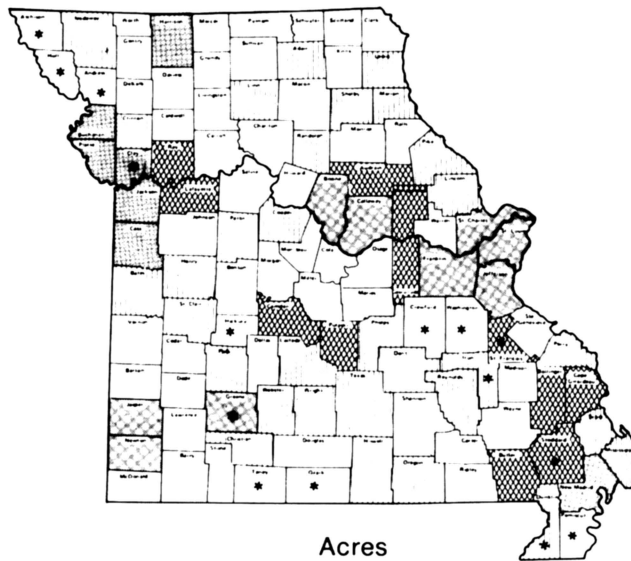
## State Lands



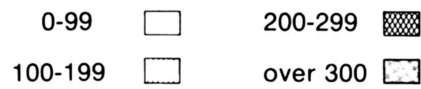
Acres



## School Lands



Acres



(\*) unreported district(s)

TABLE I: LAND IN FEDERAL OWNERSHIP BY AGENCY  
(Included in County Data)

Department of Agriculture	
Agricultural Research Service	10.1
Commodity Credit Corporation	3.2
Forest Service	1,448,199.
Soil Conservation Service	262.8
Unspecified	7.7
	<u>1,448,482.8</u>
Department of Commerce	19.6
Department of Health, Education and Welfare	
Food and Drug Administration	6.
National Science Foundation	1.
Social Security Administration	2.9
	<u>9.9</u>
Department of Interior	
Fish and Wildlife Service	43,258.6
Southwest Power Administration	106.2
National Park Service	61,143.49
Bureau of Mines	3.
Bureau of Land Management (public domain)	199.7
	<u>104,710.99</u>
Department of Justice	
Bureau of Prisons	1,376.9
Department of Defense	69,840.7
Department of Labor	
Job Corps	24.6
Department of Transportation	
Coast Guard	7.1
Federal Aviation Administration	2.4
	<u>9.5</u>
Army Corps of Engineers	522,823.92
Atomic Energy Commission	151.3
General Services Administration	178.4
Postal Service	108.6
Veterans Administration	578.5
Total Acres	<u>2,148,306.98</u>
Percent of State	4.9%



TABLE II: LAND IN STATE AND SCHOOL OWNERSHIP BY AGENCY  
(State area: 44,156,800 acres)

State Parks	78,806.110
Conservation Department (see note)	329,509.741
Highway Department	335,938.675
Highway Patrol	146.337
Department of Mental Health	5,109.440
Department of Corrections	4,744.000
Other Eelymosynary Institutions	806.000
Missouri National Guard	487.
Institutions of Higher Education	30,617.740
Capitol Complex	32.
Total Acres	<u>786,197.043</u>
Percent of State	1.8%

School Districts\*

Total Schools	25,873.170036
Percent of State	0.06%

\* Does not include four districts with holdings unknown and seventeen districts refusing to disclose holdings.

NOTE: The following sites were listed in the Department of Conservation Annual Report for 1973-1974, but do not appear in the official inventory dated June 24, used here. Acreage is not given.

<i>Site</i>	<i>County</i>
St. Thomas Ferry	Cole
Lammers Tract	Cooper
Fair Building	Greene
LaRussell Access	Jasper
Hazelgreen Access	Laclede
Deer Ridge Lake	Lewis
Upper Mississippi Wildlife Area	Lewis
McIntosh Tract	Linn
Tuscumbia Access	Miller
Big Oak Lake	Mississippi
Twin Borrow Pits	Pemiscot
Reynolds	Pemiscot
Bunn Tract	Pettis
Union Mill	Platte
Times Beach Access	St. Louis
Poole's Pond	Scotland

# County Data

## ADAIR (366,080 acres\*)

### ACRES

#### Federal

Federal Aviation Administration 0.9

#### State

State Parks 3,152.  
Conservation Department 1,012.24  
Highway Department primary 562.512  
  supplementary 2,075.798  
  maintenance 18.5  
Regional Diagnostic Clinic 10.  
Northeast Missouri State University 191.

#### School Districts

Total Acres 141.  
Percent of County 3,985.  
1.1%

## ANDREW (279,040 acres)

#### Federal

Commodity Credit Corporation 2.2  
U.S. Postal Service 2.7

#### State

Conservation Department 1,506.990  
Highway Department interstate 369.254  
  primary 409.066  
  supplementary 1,688.228  
  maintenance 12.5

#### School Districts (Cosby unreported)

Total Acres 94.5  
Percent of County 4,085.438  
1.5%

\* County acreage totals from area shown in Official Manual, State of Missouri

ATCHISON (351,360 acres)

ACRES

Federal

U.S. Postal Service

0.2

State

Conservation Department

1,500.99

Highway Department interstate

600.499

primary

294.096

supplementary

2,074.237

maintenance

3.

School Districts (Tarkio unreported)

13.

Total Acres

4,486.022

Percent of County

1.3%

AUDRAIN (442,880 acres)

Federal

U.S. Postal Service

0.5

State

Conservation Department

559.58

Highway Department primary

873.756

supplementary

2,296.153

maintenance

9.5

School Districts

231.

Total Acres

3,970.489

Percent of County

0.9%

BARRY (501,120 acres)

Federal

U.S. Forest Service

53,362.

Department of Commerce

9.3

Corps of Engineers

10,266.

U.S. Postal Service

0.4

State

State Parks

3,459.

Conservation Department

335.5

Highway Department primary

957.428

supplementary

2,505.986

maintenance

11.4

School Districts

41.

Total Acres

70,948.014

Percent of County

14.2%

<u>BARTON</u> (380,160 acres)	<u>ACRES</u>
<u>Federal</u>	
Department of Commerce	9.3
Department of Defense	6.0
U.S. Postal Service	0.8
<u>State</u>	
State Parks	.03
Conservation Department	85.
Highway Department primary	668.613
supplementary	1,922.401
maintenance	7.3
<u>School Districts</u>	<u>93.</u>
Total Acres	2,792.444
Percent of County	0.7%
 <u>BATES</u> (538,240 acres)	
<u>Federal</u>	
Department of Defense	43.
Corps of Engineers	230.25
U.S. Postal Service	0.7
<u>State</u>	
Conservation Department	298.6
Highway Department primary	675.005
supplementary	3,064.271
maintenance	22.9
<u>School Districts</u>	<u>109.5</u>
Total Acres	4,444.226
Percent of County	0.8%
 <u>BENTON</u> (470,400 acres)	
<u>Federal</u>	
Department of Defense	14.
Corps of Engineers	57,123.24
<u>State</u>	
Conservation Department	2,042.
Highway Department primary	1,005.482
supplementary	2,220.002
maintenance	9.3
University of Missouri	80.
<u>School Districts</u>	<u>82.5</u>
Total Acres	62,576.524
Percent of County	13.3%

BOLLINGER (397,440 acres)

ACRES

Federal

U.S. Forest Service 1,566.

State

Conservation Department 2,544.65  
Highway Department primary 888.887  
supplementary 1,937.189  
maintenance 8.0

School Districts

Total Acres 222.  
Percent of County 7,166.726  
1.8%

BOONE (438,400 acres)

Federal

U.S. Department of Agriculture 10.1  
U.S. Forest Service 2,784.  
Department of Defense 3.  
Fish and Wildlife Service 33.4  
General Services Administration 0.8  
U.S. Postal Service 0.3  
Veterans Administration 19.2

State

State Parks 2,696.  
Conservation Department 1,318.09  
Highway Department interstate 530.173  
primary 621.453  
supplementary 2,574.534  
maintenance 34.6  
Mid-Missouri Mental Health Center 1.  
University of Missouri-Columbia 1,247.13  
University of Missouri\* 7,104.61

School Districts

Total Acres 426.5  
Percent of County 19,404.89  
4.4%

\* Non-campus acreage, state-wide system

<u>BUCHANAN</u> (258,560 acres)	<u>ACRES</u>
<u>Federal</u>	
Department of Defense	59.
Corps of Engineers	201.4
U.S. Postal Service	2.1
<u>State</u>	
State Parks	35.
Conservation Department	384.39
Highway Department interstate	545.590
primary	579.421
supplementary	1,976.598
maintenance	21.6
State Highway Patrol	8.9
St. Joseph State Hospital	350.
Missouri Western State College	744.
<u>School</u> Districts	<u>320.43</u>
Total Acres	5,228.429
Percent of County	2.0%

<u>BUTLER</u> (457,600 acres)	
<u>Federal</u>	
U.S. Forest Service	48,360.
Southwest Power Administration	3.7
Veterans Administration	30.
<u>State</u>	
Conservation Department	979.01
Highway Department primary	881.022
supplementary	2,031.812
maintenance	8.1
State Highway Patrol	20.
Regional Diagnostic Center	11.
Three Rivers Junior College	70.
<u>School</u> Districts	<u>284.5</u>
Total Acres	52,679.144
Percent of County	11.5%

CALDWELL (275,200 acres)

ACRES

Federal

U.S. Postal Service

0.1

State

Conservation Department

1,024.

Highway Department interstate

1.358

primary

433.349

supplementary

1,514.700

maintenance

10.7

School Districts

77.

Total Acres

3,061.207

Percent of County

1.1%

CALLAWAY (534,400 acres)

Federal

U.S. Forest Service

10,320.

U.S. Postal Service

0.4

State

Conservation Department

491.1

Highway Department interstate

683.212

primary

480.891

supplementary

3,056.029

maintenance

35.

Renz Farm

960.

Missouri School for the Deaf

90.

Fulton State Hospital

1,328.

Lincoln University

153.

University of Missouri

705.

School Districts

307.28

Total Acres

18,609.912

Percent of County

3.5%

<u>CAMDEN (409,600 acres)</u>		<u>ACRES</u>
<u>Federal</u>		
U.S. Postal Service		0.3
<u>State</u>		
State Parks		8,263.
Conservation Department		275.7
Highway Department	primary	1,088.860
	supplementary	1,545.750
	maintenance	22.3
<u>School Districts</u>		<u>267.</u>
	Total Acres	11,462.91
	Percent of County	2.8%

<u>CAPE GIRARDEAU (367,360 acres)</u>		
<u>Federal</u>		
Corps of Engineers		6.1
General Services Administration		0.5
U.S. Postal Service		0.5
<u>State</u>		
State Parks		3,283.
Conservation Department		350.66
Highway Department	interstate	660.328
	primary	583.402
	supplementary	2,281.122
	maintenance	12.1
Southeast Missouri State University		225.
<u>School Districts</u>		<u>265.</u>
	Total Acres	7,667.712
	Percent of County	2.1%

<u>CARROLL (446,080 acres)</u>		
<u>Federal</u>		
U.S. Postal Service		0.4
<u>State</u>		
Conservation Department		248.
Highway Department	primary	707.612
	supplementary	2,181.447
	maintenance	20.8
<u>School Districts</u>		<u>94.</u>
	Total Acres	3,252.259
	Percent of County	0.7%



<u>CARTER</u> (323,840 acres)	<u>ACRES</u>
<u>Federal</u>	
Ozark National Scenic Rivers	11,416.29
U.S. Forest Service	88,475.
<u>State</u>	
Conservation Department	22,981.41
Highway Department primary	574.883
supplementary	1,207.926
maintenance	10.2
<u>School Districts</u>	31.
Total Acres	<u>124,696.448</u>
Percent of County	38.5%

<u>CASS</u> (446,720 acres)	
<u>Federal</u>	
Department of Defense	436.
U.S. Postal Service	0.7
<u>State</u>	
Highway Department primary	807.964
supplementary	2,469.312
maintenance	33.5
<u>School Districts</u>	372.
Total Acres	<u>4,119.476</u>
Percent of County	0.9%

<u>CEDAR</u> (317,440 acres)	
<u>Federal</u>	
Department of Defense	18.
Corps of Engineers	25,442.75
U.S. Postal Service	0.6
<u>State</u>	
State Parks	2,012.
Conservation Department	319.62
Highway Department primary	674.547
supplementary	1,642.022
maintenance	8.0
<u>School Districts</u>	55.
Total Acres	<u>30,172.539</u>
Percent of County	9.5%

<u>CHARITON</u> (482,560 acres)	<u>ACRES</u>
<u>Federal</u>	
Department of Defense	2.
U.S. Coast Guard	2.7
Fish and Wildlife Service	10,669.4
<u>State</u>	
Conservation Department	92.6
Highway Department primary	649.478
supplementary	2,522.073
maintenance	9.8
<u>School Districts</u>	
Total Acres	62.
Percent of County	<u>14,010.051</u>
	2.9%

<u>CHRISTIAN</u> (362,880 acres)	
<u>Federal</u>	
U.S. Forest Service	50,455.
Southwest Power Administration	2.5
<u>State</u>	
Highway Department primary	791.295
supplementary	1,763.700
maintenance	6.4
<u>School Districts</u>	
Total Acres	141.
Percent of County	<u>53,159.895</u>
	14.6%

<u>CLARK</u> (323,840 acres)	
<u>Federal</u>	
U.S. Department of Agriculture	7.7
<u>State</u>	
Conservation Department	428.34
Highway Department primary	442.818
supplementary	1,812.602
maintenance	15.7
<u>School Districts</u>	
Total Acres	84.
Percent of County	<u>2,791.16</u>
	0.9%

CLAY (263,680 acres)

ACRES

Federal

Job Corps	24.6
Corps of Engineers	4.1

State

State Parks	1,299.
Conservation Department	171.
Highway Department	831.937
interstate	763.488
primary	1,439.743
supplementary	13.5
maintenance	203.
Maple Woods Community College	204.
Metropolitan Junior College	
<u>School Districts</u> (Smithville, Kearney unknown)	911.11
Total Acres	5,865.478
Percent of County	2.2%

CLINTON (268,800 acres)

Federal

U.S. Postal Service	0.4
---------------------	-----

State

State Parks	421.
Conservation Department	1,026.
Highway Department	507.821
interstate	318.608
primary	1,742.124
supplementary	12.9
maintenance	
<u>School Districts</u>	103.6
Total Acres	4,132.453
Percent of County	1.5%

<u>COLE (245,760 acres)</u>	<u>ACRES</u>
<u>Federal</u>	
Department of Defense	6.
U.S. Postal Service	0.6
Veterans Administration Cemetery	2.
<u>State</u>	
Conservation Department	356.68
Highway Department    primary	542.646
supplementary	1,388.630
maintenance	26.1
State Penitentiary	38.
Missouri National Guard	15.4
Training Center	78.
Algoa Intermediate Reformatory	776.
Church Farm	2,408.
State Highway Patrol	46.79
Lincoln University	421.
Capitol Complex	44.5
<u>School Districts (portion in Calloway County)</u>	<u>210.2</u>
Total Acres	6,348.046
Percent of County	2.6%

<u>COOPER (362,240 acres)</u>	
<u>Federal</u>	
Department of Defense	10.
Corps of Engineers	212.3
<u>State</u>	
Conservation Department	924.14
Highway Department    interstate	679.649
primary	360.161
supplementary	2,161.180
maintenance	13.5
Training School for Boys	590.
<u>School Districts</u>	<u>110.</u>
Total Acres	5,060.93
Percent of County	1.4%

CRAWFORD (486,400 acres)

ACRES

Federal

U.S. Forest Service	49,109.
Department of Defense	9.
Corps of Engineers	19,669.
U.S. Postal Service	0.3

State

Conservation Department	9,998.96
Highway Department interstate	553.372
primary	780.408
supplementary	1,991.967
maintenance	18.4
University of Missouri	675.06

<u>School Districts</u> (Cuba unreported)	127.
Total Acres	<u>82,932.467</u>
Percent of County	17.1%

DADE (322,560 acres)

Federal

Corps of Engineers	27,197.51
--------------------	-----------

State

Highway Department primary	576.224
supplementary	1,757.785
maintenance	6.0

<u>School Districts</u>	50.
Total Acres	<u>29,587.519</u>
Percent of County	9.2%

DALLAS (343,680 acres)

No federal holdings

State

State Parks	818.
Conservation Department	1,902.81
Highway Department primary	780.561
supplementary	1,791.026
maintenance	14.7

<u>School Districts</u>	48.
Total Acres	<u>5,355.097</u>
Percent of County	1.6%

<u>DAVISS</u> (360,320 acres)		<u>ACRES</u>
No federal holdings		
<u>State</u>		
Conservation Department		943.56
Highway Department	interstate	394.005
	primary	407.626
	supplementary	2,360.706
	maintenance	14.1
<u>School Districts</u>		<u>87.</u>
	Total Acres	4,206.997
	Percent of County	1.2%

<u>DEKALB</u> (270,720 acres)		
No federal holdings		
<u>State</u>		
Conservation Department		1,861.56
Highway Department	interstate	73.381
	primary	688.609
	supplementary	1,348.077
	maintenance	23.8
<u>School Districts</u>		<u>71.5</u>
	Total Acres	4,066.927
	Percent of County	1.5%

<u>DENT</u> (483,840 acres)		
<u>Federal</u>		
Ozark National Scenic Rivers		2,571.14
U.S. Forest Service		67,723.
U.S. Postal Service		0.1
<u>State</u>		
State Parks		1,095.
Conservation Department		14,480.42
Highway Department	primary	869.447
	supplementary	1,987.643
	maintenance	11.3
University of Missouri		390.
<u>School Districts</u>		<u>171.3</u>
	Total Acres	89,299.35
	Percent of County	18.5%

DOUGLAS (517,760 acres)

ACRES

Federal

U.S. Forest Service

40,786.

State

Conservation Department

357.36

Highway Department    primary  
                                 supplementary  
                                 maintenance

882.374  
2,770.675  
11.1

School Districts

Total Acres  
Percent of County

54.  
44,861.509  
8.7%

DUNKLIN (347,520 acres)

Federal

Southwest Power Administration  
Corps of Engineers  
U.S. Postal Service

11.5  
205.  
0.4

State

Conservation Department  
Highway Department    primary  
                                 supplementary  
                                 maintenance

1,530.35  
1,179.699  
1,690.391  
8.0

School Districts (Cardwell, Malden unreported)

Total Acres  
Percent of County

138.  
4,763.34  
1.4%

FRANKLIN (597,760 acres)

Federal

Department of Defense  
Corps of Engineers  
U.S. Postal Service

5.  
400.  
0.7

State

State Parks  
Conservation Department  
Highway Department    interstate  
                                 primary  
                                 supplementary  
                                 maintenance  
East Central Junior College  
University of Missouri

7,101.  
202.  
830.385  
990.755  
3,378.590  
28.3  
114.  
11.6

School Districts

Total Acres  
Percent of County

602.5  
13,663.83  
2.3%

GASCONADE (332,160 acres)

ACRES

Federal

Southwest Power Administration Corps of Engineers	0.5 18.6
--	-------------

State

Conservation Department	33.23
Highway Department primary	766.303
supplementary	1,726.066
maintenance	10.5

School Districts

Total Acres	270.
Percent of County	<u>2,825.199</u> 0.9%

GENTRY (312,320 acres)

No federal holdings

State

Conservation Department	70.18
Highway Department primary	515.450
supplementary	1,884.311
maintenance	7.3

School Districts

Total Acres	22.
Percent of County	<u>2,509.241</u> 0.8%



GREENE (433,280 acres)

ACRES

Federal

Department of Defense	21.
Southwest Power Administration	28.
National Park Service	1,728.
Bureau of Prisons	317.
Social Security Administration	1.1
U.S. Postal Service	1.2
Veterans Administration	19.5

State

Conservation Department	7.5
Highway Department interstate	753.878
primary	936.712
supplementary	2,919.592
maintenance	42.2
Missouri National Guard	16.6
State Highway Patrol	12.407
Fordland Honor Camp	84.
Regional Diagnostic Clinic	11.25
Southwest Missouri State University	209.

<u>School</u> Districts (Republic unreported)	<u>921.223</u>
Total Acres	8,030.162
Percent of County	1.9%

GRUNDY (278,400 acres)

Federal

Commodity Credit Corporation	1.
U.S. Postal Service	0.9

State

State Parks	673.
Highway Department primary	510.301
supplementary	1,461.222
maintenance	2.6
Trenton Junior College	2.
University of Missouri	1,600.

<u>School</u> Districts	<u>33.</u>
Total Acres	4,284.023
Percent of County	1.5%

<u>HARRISON</u> (460,800 acres)	<u>ACRES</u>
<u>Federal</u>	
Department of Defense	3.
U.S. Postal Service	0.3
<u>State</u>	
Conservation Department	1,343.
Highway Department interstate	762.193
primary	301.568
supplementary	3,099.656
maintenance	18.3
<u>School Districts</u>	<u>794.76</u>
Total Acres	6,322.777
Percent of County	1.4%
<u>HENRY</u> (469,760 acres)	
<u>Federal</u>	
Department of Defense	32.
Southwest Power Administration	9.
Corps of Engineers	60,035.04
U.S. Postal Service	0.9
<u>State</u>	
Conservation Department	1,399.25
Highway Department primary	1,013.970
supplementary	2,221.049
maintenance	12.4
<u>School Districts</u>	<u>151.2</u>
Total Acres	64,874.809
Percent of County	13.8%
<u>HICKORY</u> (241,280 acres)	
<u>Federal</u>	
Corps of Engineers	20,635.33
<u>State</u>	
State Parks	743.
Conservation Department	1.7
Highway Department primary	496.250
supplementary	1,442.526
maintenance	6.0
<u>School Districts</u> (Cole Camp, Lincoln unreported)	<u>17.5</u>
Total Acres	23,342.306
Percent of County	9.7%

HOLT (293,120 acres)

ACRES

Federal

Fish and Wildlife Service 6,886.6  
Corps of Engineers 84.7

State

State Parks 110.  
Conservation Department 366.41  
Highway Department interstate 799.404  
supplementary 1,897.237  
maintenance 11.3

School Districts

Total Acres 25.  
Percent of County 10,180.651  
3.5%

HOWARD (302,080 acres)

Federal

Bureau of Land Management 160.  
Corps of Engineers 263.  
U.S. Postal Service 0.7

State

State Parks 17.  
Conservation Department 1,543.69  
Highway Department primary 440.593  
supplementary 1,938.682  
maintenance 13.6  
University of Missouri 312.22

School Districts

Total Acres 88.  
Percent of County 4,777.485  
1.6%

HOWELL (588,800 acres)

Federal

U.S. Forest Service 48,725.

State

Conservation Department 375.62  
Highway Department primary 1,103.587  
supplementary 2,987.617  
maintenance 24.4  
State Highway Patrol 6.9

School Districts

Total Acres 177.  
Percent of County 53,400.124  
9.1%

IRON (354,560 acres)

ACRES

Federal

U.S. Forest Service 97,930.

State

State Parks 127.  
Conservation Department 3,790.05  
Highway Department primary 1,044.439  
supplementary 1,017.332  
maintenance 6.6

School Districts (Bellevue unreported)

Total Acres 114.  
Percent of County 104,029.421  
29.3%

JACKSON (385,920 acres)

Federal

Department of Defense 3,913.  
Corps of Engineers 3,786.  
Atomic Energy Commission 92.  
U.S. Postal Service 25.3  
Veterans Administration 48.  
Truman Library and Museum 13.3

State

Conservation Department 2,156.38  
Highway Department interstate 1,385.648  
primary 779.863  
supplementary 1,467.757  
maintenance 38.2  
State Highway Patrol 5.74  
Regional Developmental Disabilities Center 2.09  
Mental Health Center 1.1  
Longview Community College 146.  
Metropolitan Junior College 177.  
Penn Valley Junior College 25.  
University of Missouri-Kansas City 152.06

School Districts

Total Acres 2,303.406036  
Percent of County 16,517.844036  
4.3%

JASPER (410,880 acres)

ACRES

Federal

Department of Defense	6.
Southwest Power Administration	10.
General Services Administration	0.4
U.S. Postal Service	1.2
Social Security Administration	1.8

State

Conservation Department	7.
Highway Department interstate	529.930
primary	844.597
supplementary	2,218.955
maintenance	26.8
State Highway Patrol	5.7
Regional Diagnostic Center	10.
Missouri Southern State College	300.

School Districts

Total Acres	430.5
Percent of County	4,392.822
	1.1%

JEFFERSON (427,520 acres)

Federal

U.S. Postal Service	2.4
Bureau of Land Management	21.45

State

State Parks	1.02
Conservation Department	10.81
Highway Department interstate	673.806
primary	533.177
supplementary	2,477.787
maintenance	30.0
Jefferson Junior College	165.

School Districts

Total Acres	941.13
Percent of County	4,856.58
	1.1%

<u>JOHNSON</u> (528,640 acres)	<u>ACRES</u>
<u>Federal</u>	
Department of Defense	3,543.
U.S. Postal Service	0.2
<u>State</u>	
State Parks	3,511.
Conservation Department	1,626.8
Highway Department primary	916.640
supplementary	2,877.701
maintenance	35.5
Central Missouri State University	940.
<u>School Districts</u>	
Total Acres	54.
Percent of County	<u>13,414.841</u>
	2.5%

<u>KNOX</u> (327,680 acres)	
No federal holdings	
<u>State</u>	
Conservation Department	748.
Highway Department primary	581.646
supplementary	1,758.774
maintenance	11.9
University of Missouri	700.
<u>School Districts</u>	
Total Acres	60.
Percent of County	<u>3,860.32</u>
	1.2%

<u>LACLEDE</u> (492,800 acres)	<u>ACRES</u>
<u>Federal</u>	
U.S. Forest Service	28,220.
U.S. Postal Service	0.3
<u>State</u>	
State Parks	403.
Conservation Department	1,786.8
Highway Department interstate	526.560
primary	1,123.845
supplementary	2,303.435
maintenance	15.9
<u>School Districts</u> (Competition unreported)	
Total Acres	187.
Percent of County	<u>34,566.84</u>
	7.0%

LAFAYETTE (404,480 acres)

ACRES

Federal

Department of Defense	32.
Corps of Engineers	14.2
U.S. Postal Service	0.3

State

State Parks	198.	
Highway Department	interstate primary supplementary maintenance	809.998 605.491 2,333.738 20.9
State School-Hospital	270.	

School Districts

Total Acres	247.	4,531.627
Percent of County		1.1%

LAWRENCE (396,160 acres)

Federal

U.S. Postal Service	1.
---------------------	----

State

Conservation Department	118.89	
Highway Department	interstate primary supplementary maintenance	663.407 561.192 2,314.296 18.3
University of Missouri	893.	

School Districts

Total Acres	50.	4,620.085
Percent of County		1.2%

LEWIS (325,120 acres)

Federal

U.S. Postal Service	0.4
---------------------	-----

State

State Parks	257.	
Conservation Department	43,095.	
Highway Department	primary supplementary maintenance	482.756 1,878.949 14.5

School Districts

Total Acres	124.1	45,852.705
Percent of County		14.1%

<u>LINCOLN</u> (400,000 acres)	<u>ACRES</u>
<u>Federal</u>	
Soil Conservation Service	262.8
Corps of Engineers	2,855.
<u>State</u>	
State Parks	5,916.
Conservation Department	2,158.19
Highway Department primary	787.172
supplementary	2,252.041
maintenance	14.0
<u>School Districts</u>	
	<u>158.</u>
Total Acres	14,403.203
Percent of County	3.6%

<u>LINN</u> (398,080 acres)	
<u>Federal</u>	
U.S. Postal Service	0.3
<u>State</u>	
State Parks	1,837.77
Conservation Department	3,011.08
Highway Department primary	558.704
supplementary	2,342.049
maintenance	9.9
<u>School Districts</u>	
	<u>141.</u>
Total Acres	7,900.803
Percent of County	2.0%

<u>LIVINGSTON</u> (339,200 acres)	
No federal holdings	
<u>State</u>	
Conservation Department	2,440.1
Highway Department primary	531.716
supplementary	1,516.388
maintenance	6.6
Training School for Girls	69.
University of Missouri	320.
<u>School Districts</u>	
	<u>71.</u>
Total Acres	4,954.804
Percent of County	1.5%



McDONALD (345,600 acres)

ACRES

Federal

U.S. Postal Service	0.3
Southwest Power Administration	1.7

State

Conservation Department	2,150.14
Highway Department primary	244.951
supplementary	2,295.920
maintenance	11.3

School Districts

Total Acres	83.
Percent of County	<u>4,787.311</u>
	1.4%

MACON (510,720 acres)

Federal

Corps of Engineers	5,377.24
General Services Administration	0.4
U.S. Postal Service	0.4

State

Conservation Department	2,291.42
Highway Department primary	666.344
supplementary	2,951.233
maintenance	25.8
State Highway Patrol	7.

School Districts

Total Acres	95.6
Percent of County	<u>11,415.437</u>
	2.2%

MADISON (317,440 acres)

Federal

U.S. Forest Service	45,854.
U.S. Postal Service	0.5

State

Highway Department primary	537.214
supplementary	1,335.316
maintenance	8.8

School Districts

Total Acres	96.5
Percent of County	<u>47,832.33</u>
	15.1%

<u>MARIES</u> (336,000 acres)	<u>ACRES</u>
<u>Federal</u>	
National Science Foundation	0.6
<u>State</u>	
Conservation Department	306.39
Highway Department primary	841.095
supplementary	1,470.366
maintenance	11.3
<u>School Districts</u>	40.
Total Acres	<u>2,669.751</u>
Percent of County	0.8%
 <u>MARION</u> (280,320 acres)	
<u>Federal</u>	
Department of Defense	0.6
General Services Administration	1.6
U.S. Postal Service	1.3
<u>State</u>	
Conservation Department	295.6
Highway Department primary	710.132
supplementary	1,541.270
maintenance	14.5
Regional Diagnostic Center	7.5
<u>School Districts</u>	169.55
Total Acres	<u>2,742.052</u>
Percent of County	1.0%
 <u>MERCER</u> (291,200 acres)	
No federal holdings	
<u>State</u>	
Conservation Department	754.15
Highway Department primary	532.054
supplementary	1,712.248
maintenance	19.5
<u>School Districts</u>	30.
Total Acres	<u>3,047.952</u>
Percent of County	1.0%

<u>MILLER</u> (384,000 acres)	<u>ACRES</u>
<u>Federal</u>	
U.S. Postal Service	0.4
<u>State</u>	
State Parks	8,264.
Conservation Department	98.39
Highway Department primary	961.617
supplementary	1,723.370
maintenance	17.5
<u>School Districts</u>	<u>194.07</u>
Total Acres	11,259.347
Percent of County	2.9%

<u>MISSISSIPPI</u> (265, 600 acres)	
<u>Federal</u>	
U.S. Postal Service	0.3
<u>State</u>	
State Parks	1,067.
Conservation Department	173.88
Highway Department interstate	260.771
primary	267.347
supplementary	1,937.121
maintenance	11.2
<u>School Districts</u>	<u>108.</u>
Total Acres	3,825.619
Percent of County	1.4%

<u>MONITEAU</u> (268,160 acres)	
<u>Federal</u>	
Department of Defense	7.
<u>State</u>	
Conservation Department	32.
Highway Department primary	324.652
supplementary	1,626.546
maintenance	13.7
Correctional Center for Women	165.
<u>School Districts</u>	<u>81.5</u>
Total Acres	2,250.398
Percent of County	0.8%

<u>MONROE</u> (428,160 acres)	<u>ACRES</u>
<u>Federal</u>	
Department of Defense	1.
Corps of Engineers	36,945.
U.S. Postal Service	0.8
<u>State</u>	
State Parks	1,192.13
Conservation Department	191.
Highway Department primary	686.176
supplementary	2,419.227
maintenance	5.6
<u>School Districts</u>	
Total Acres	65.
Percent of County	<u>41,505.933</u>
	9.7%
 <u>MONTGOMERY</u> (341,760 acres)	
<u>Federal</u>	
U.S. Postal Service	1.1
<u>State</u>	
State Parks	251.
Conservation Department	1,659.2
Highway Department interstate	517.445
primary	363.684
supplementary	1,964.350
maintenance	11.7
University of Missouri	80.
<u>School Districts</u>	
Total Acres	202.
Percent of County	<u>5,050.479</u>
	1.5%
 <u>MORGAN</u> (378,880 acres)	
<u>Federal</u>	
Department of Defense	16.
<u>State</u>	
Conservation Department	517.38
Highway Department primary	731.154
supplementary	2,039.686
maintenance	14.7
<u>School Districts</u>	
Total Acres	63.
Percent of County	<u>3,381.92</u>
	0.9%

NEW MADRID (434,560 acres)

ACRES

Federal

Department of Defense	2.
Southwest Power Administration	6.

State

State Parks	14.
Conservation Department	8.19
Highway Department interstate	824.349
primary	409.186
supplementary	2,693.332
maintenance	11.1
State Highway Patrol	4.

School Districts

Total Acres	<u>337.8</u>
Percent of County	4,309.957
	1.0%

NEWTON (402,560 acres)

Federal

Department of Defense	3,399.
Southwest Power Administration	10.9
National Park Service	210.
Fish and Wildlife Service	261.2
U.S. Postal Service	0.6

State

Conservation Department	2,217.78
Highway Department interstate	258.711
primary	988.290
supplementary	1,963.836
maintenance	11.0
Crowder College	600.

School Districts

Total Acres	<u>654.</u>
Percent of County	10,575.317
	2.6%

<u>NODAWAY</u> (561,280 acres)	<u>ACRES</u>
<u>Federal</u>	
U.S. Postal Service	0.1
<u>State</u>	
Conservation Department	326.7
Highway Department primary	735.768
supplementary	3,270.740
maintenance	20.3
Northwest Missouri State University	572.
<u>School</u> Districts	<u>127.411</u>
Total Acres	5,053.019
Percent of County	0.9%

<u>OREGON</u> (501,760 acres)	
<u>Federal</u>	
U.S. Forest Service	97,023.
<u>State</u>	
Conservation Department	8.
Highway Department primary	940.389
supplementary	1,853.562
maintenance	9.8
<u>School</u> Districts	<u>107.</u>
Total Acres	99,941.751
Percent of County	20.0%

<u>OSAGE</u> (389,120 acres)	
No federal holdings	
<u>State</u>	
Conservation Department	50.84
Highway Department primary	480.727
supplementary	2,180.593
maintenance	4.7
<u>School</u> Districts	<u>155.97</u>
Total Acres	2,872.83
Percent of County	0.7%

<u>OZARK</u> (468,480 acres)	<u>ACRES</u>
<u>Federal</u>	
U.S. Forest Service	38,527.
Corps of Engineers	19,531.6
<u>State</u>	
Conservation Department	6,819.64
Highway Department	primary 741.856
	supplementary 2,189.292
	maintenance 12.7
<u>School Districts</u>	172
Total Acres	67,994.088
Percent of County	14.5
<u>PEMISCOT</u> (315,520 acres)	
<u>Federal</u>	
Department of Defense	579.
U.S. Postal Service	0.4
<u>State</u>	
Conservation Department	223.74
Highway Department	interstate 925.002
	primary 296.070
	supplementary 1,855.608
	maintenance 12.7
University of Missouri	666.
<u>School Districts</u> (Caruthersville, Cooter, Steele, Wardell not reported)	<u>40.</u>
Total Acres	4,598.52
Percent of County	1.5%
<u>PERRY</u> (301,440 acres)	
<u>Federal</u>	
Bureau of Land Management	0.7
U.S. Postal Service	0.7
<u>State</u>	
Conservation Department	350.02
Highway Department	interstate 498.949
	primary 268.710
	supplementary 1,885.999
	maintenance 12.4
<u>School Districts</u>	<u>128.</u>
Total Acres	3,145.478
Percent of County	1.0%

<u>PETTIS (434,560 acres)</u>	<u>ACRES</u>
<u>Federal</u>	
Department of Defense	43.
General Services Administration	0.3
<u>State</u>	
State Parks	72.
Conservation Department	1,485.
Highway Department	728.132
primary	2,609.967
supplementary	13.9
maintenance	128.83
State Fair Community College	
<u>School Districts</u>	<u>134.4</u>
Total Acres	5,215.529
Percent of County	1.2%

<u>PHELPS (433,280 acres)</u>	
<u>Federal</u>	
U.S. Forest Service	59,984.
Department of Defense	3.
Bureau of Mines	3.
U.S. Postal Service	1.2
<u>State</u>	
Conservation Department	2,468.65
Highway Department	652.667
interstate	704.689
primary	2,056.356
supplementary	7.9
maintenance	13.2
State Highway Patrol	5.
Regional Diagnostic Center	52.
State-Federal Soldiers Home	437.53
University of Missouri*	547.56
University of Missouri-Rolla	
<u>School Districts</u>	<u>166.5</u>
Total Acres	67,103.252
Percent of County	15.5%

\* Non-campus acreage, state-wide system



PIKE (435,840 acres)

ACRES

Federal

Fish and Wildlife Service	3,735.5
Corps of Engineers	6,357.
National Science Foundation	0.4
U.S. Postal Service	1.

State

Conservation Department	6,806.64
Highway Department primary	1,020.002
supplementary	2,222.969
maintenance	14.0

School Districts

Total Acres	149.95
Percent of County	<u>20,307.461</u>
	4.7%

PLATTE (273,280 acres)

Federal

Department of Defense	2.
Justice Department	1,059.9

State

Conservation Department	43.58
Highway Department interstate	770.265
primary	263.660
supplementary	1,817.829
maintenance	16.6

School Districts

Total Acres	341.
Percent of County	<u>4,314.834</u>
	1.6%

POLK (407,680 acres)

Federal

Corps of Engineers	10,539.89
--------------------	-----------

State

Conservation Department	1,444.24
Highway Department primary	629.515
supplementary	2,595.751
maintenance	10.5
University of Missouri	271.

School Districts

Total Acres	175.31
Percent of County	<u>15,666.206</u>
	3.8%

<u>PULASKI (352,640 acres)</u>		<u>ACRES</u>
<u>Federal</u>		
U.S. Forest Service		42,480.
Department of Defense		54,883.
<u>State</u>		
Conservation Department		269.1
Highway Department	interstate	113.428
	primary	840.975
	supplementary	1,394.836
	maintenance	15.5
University of Missouri		40.
<u>School Districts</u>		<u>222.5</u>
	Total Acres	100,259.339
	Percent of County	28.4%

<u>PUTNAM (331,520 acres)</u>		
<u>Federal</u>		
U.S. Postal Service		0.2
<u>State</u>		
Highway Department	primary	578.221
	supplementary	1,922.149
	maintenance	13.3
<u>School Districts</u>		<u>92.</u>
	Total Acres	2,605.87
	Percent of County	0.8%

<u>RALLS (305,920 acres)</u>		
<u>Federal</u>		
Corps of Engineers		14,394.
<u>State</u>		
Conservation Department		726.47
Highway Department	primary	590.679
	supplementary	1,809.140
	maintenance	5.0
<u>School Districts</u>		<u>84.4</u>
	Total Acres	17,609.689
	Percent of County	5.8%

<u>RANDOLPH</u> (302,720 acres)	<u>ACRES</u>
<u>Federal</u>	
U.S. Postal Service	0.8
<u>State</u>	
Conservation Department	2,085.85
Highway Department primary	549.181
supplementary	1,808.015
maintenance	10.4
Training Center for Men	235.
Moberly Junior College	32.
<u>School Districts</u>	<u>156.25</u>
Total Acres	4,877.496
Percent of County	1.6%

<u>RAY</u> (366,720 acres)	
<u>Federal</u>	
U.S. Postal Service	0.4
<u>State</u>	
Conservation Department	49.85
Highway Department primary	563.079
supplementary	2,026.867
maintenance	12.3
<u>School Districts</u>	<u>260.</u>
Total Acres	2,912.496
Percent of County	0.8%

<u>REYNOLDS</u> (522,880 acres)	
<u>Federal</u>	
U.S. Forest Service	89,158.
Corps of Engineers	17,774.
<u>State</u>	
State Parks	2,386.
Conservation Department	36,920.9
Highway Department primary	990.319
supplementary	1,580.514
maintenance	3.2
<u>School Districts</u>	<u>126.</u>
Total Acres	148,938.933
Percent of County	28.5%

<u>RIPLEY</u> (408,960 acres)	<u>ACRES</u>
<u>Federal</u>	
U.S. Forest Service	94,323.
Southwest Power Administration	8.5
<u>State</u>	
Conservation Department	5,740.32
Highway Department primary	622.948
supplementary	1,696.093
maintenance	6.2
<u>School Districts</u>	60.3
Total Acres	<u>102,457.361</u>
Percent of County	25.1%

<u>ST. CHARLES</u> (352,640 acres)	
<u>Federal</u>	
Department of Commerce	1.
Department of Defense	1,848.
Corps of Engineers	6,278.5
Atomic Energy Commission	59.3
U.S. Postal Service	0.3
<u>State</u>	
State Parks	48.66
Conservation Department	7,165.951
Highway Department interstate	648.570
primary	388.960
supplementary	1,971.449
maintenance	22.6
University of Missouri	7,944.
<u>School Districts</u>	765.7
Total Acres	<u>27,142.99</u>
Percent of County	7.7%

<u>ST. CLAIR</u> (446,080 acres)	<u>ACRES</u>
<u>Federal</u>	
Department of Defense Corps of Engineers	17. 41,013.
<u>State</u>	
Conservation Department	5,573.52
Highway Department    primary	889.564
supplementary	2,271.280
maintenance	12.6
<u>School Districts</u>	107.5
Total Acres	<u>49,884.464</u>
Percent of County	11.2%

<u>ST. FRANCOIS</u> (292,480 acres)	
<u>Federal</u>	
U.S. Forest Service	893.
General Services Administration	0.1
U.S. Postal Service	0.8
<u>State</u>	
State Parks	2,402.
Conservation Department	222.3
Highway Department    primary	624.377
supplementary	1,443.874
maintenance	12.4
Farmington State Hospital	806.
Mineral Area Junior College	225.
<u>School Districts</u> (Flat River, Leadwood unreported)	241.1
Total Acres	<u>6,870.951</u>
Percent of County	2.3%

STE. GENEVIEVE (319,360 acres)

ACRES

Federal

Bureau of Land Management	17.55
U.S. Forest Service	9,869.
U.S. Postal Service	0.5

State

State Parks	2,256.5
Conservation Department	80.
Highway Department interstate	610.171
primary	243.358
supplementary	1,599.220
maintenance	11.0

School Districts

Total Acres	67.
Percent of County	<u>14,844.299</u> 4.6%

ST. LOUIS (319,360 acres)

Federal

Department of Defense	78.
Federal Aviation Administration	1.5
General Services Administration	85.
Veterans Administration	137.8

State

State Parks	3,521.
Conservation Department	3,239.22
Missouri National Guard	135.
Highway Department* interstate	2,624.027
primary	458.963
supplementary	2,245.098
maintenance	43.3
State Highway Patrol	15.7
State School and Hospital	527.
Junior College District (City-County)	97.5
Meramec College	78.
Florissant Valley College	110.8
University of Missouri-St. Louis	135.88

School Districts

Total Acres	3,934.28
Percent of County	<u>17,468.068</u> 5.4%

ST. LOUIS CITY (39,040 acres)

ACRES

Federal

Department of Defense	178.1
U.S. Coast Guard	4.4
Food and Drug Administration	6.
National Park Service	85.4
Corps of Engineers	18.3
General Services Administration	88.9
U.S. Postal Service	45.2
Veterans Administration	322.

State

Highway Department* maintenance	21.4
State Hospital Complex	53.
Malcolm Bliss Mental Health Center	4.5
School for the Blind	5.
Junior College District (City-County)	40.4
Harris Teachers College	9.5

School Districts

	413.
Total Acres	<u>1,295.1</u>
Percent of County	3.3%

SALINE (484,480 acres)

No federal holdings

State

State Parks	935.
Conservation Department	1,974.68
Highway Department interstate	585.687
primary	732.812
supplementary	2,426.383
maintenance	35.4
State School and Hospital	497.
University of Missouri	42.06

School Districts

	81.
Total Acres	<u>7,310.022</u>
Percent of County	1.5%

\* Highway Department inventory shows all road mileage as St. Louis County

<u>SCHUYLER</u> (195,840 acres)	<u>ACRES</u>
No federal holdings	
<u>State</u>	
Highway Department	405.477
primary	1,307.320
supplementary	9.3
maintenance	
<u>School Districts</u>	<u>26.</u>
Total Acres	1,748.097
Percent of County	0.9%
 <u>SCOTLAND</u> (282,240 acres)	
<u>Federal</u>	
U.S. Postal Service	0.3
<u>State</u>	
Conservation Department	60.
Highway Department	488.603
primary	1,465.895
supplementary	11.5
maintenance	
<u>School Districts</u>	<u>58.</u>
Total Acres	2,084.298
Percent of County	0.7%
 <u>SCOTT</u> (269,440 acres)	
<u>Federal</u>	
Southwest Power Administration	5.6
<u>State</u>	
Conservation Department	183.9
Highway Department	679.503
interstate	7.549
primary	2,047.085
supplementary	16.1
maintenance	12.
Regional Diagnostic Center	
<u>School Districts</u>	<u>164</u>
Total Acres	3,115.737
Percent of County	1.2%



SHANNON (639,360 acres)

ACRES

Federal

Ozark National Scenic Rivers  
U.S. Forest Service

44,368.03  
83,336.

State

Conservation Department  
Highway Department    primary  
                                 supplementary  
                                 maintenance

60,719.82  
770.994  
1,981.475  
13.5

School Districts

Total Acres  
Percent of County

60.  
191,249.819  
29.9%

SHELBY (320,640 acres)

No federal holdings

State

Conservation Department  
Highway Department    primary  
                                 supplementary  
                                 maintenance

1,359.98  
523.458  
1,759.850  
10.4

School Districts

Total Acres  
Percent of County

145.  
3,798.688  
1.2%

STODDARD (526,720 acres)

Federal

Fish and Wildlife Service  
Southwest Power Administration  
U.S. Postal Service

11,949.83  
6.9  
0.4

State

Conservation Department  
Highway Department    primary  
                                 supplementary  
                                 maintenance

2,670.67  
722.863  
3,232.931  
15.4

School Districts (Bloomfield unreported)

Total Acres  
Percent of County

200.  
18,798.99  
3.6%

<u>STONE</u> (287,360 acres)	<u>ACRES</u>
<u>Federal</u>	
U.S. Forest Service	16,270.
Corps of Engineers	39,250.
<u>State</u>	
Conservation Department	176.55
Highway Department primary	704.972
supplementary	1,702.968
maintenance	9.2
University of Missouri	80.
<u>School</u> Districts	99.
Total Acres	<u>58,292.69</u>
Percent of County	20.3%
 <u>SULLIVAN</u> (418,560 acres)	
No federal holdings	
<u>State</u>	
Conservation Department	87.
Highway Department primary	575.319
supplementary	2,741.739
maintenance	16.5
<u>School</u> Districts	26.
Total Acres	<u>3,446.558</u>
Percent of County	0.8%
 <u>TANEY</u> (393,600 acres)	
<u>Federal</u>	
U.S. Forest Service	63,504.
Southwest Power Administration	1.4
Corps of Engineers	26,609.
U.S. Postal Service	0.6
<u>State</u>	
State Parks	552.
Conservation Department	413.53
Highway Department primary	735.059
supplementary	1,942.707
maintenance	14.5
<u>School</u> Districts (Bradleyville unreported)	92.
Total Acres	<u>93,864.796</u>
Percent of County	23.8%

<u>TEXAS</u> (757,120 acres)	<u>ACRES</u>
<u>Federal</u>	
Ozark National Senic Rivers	751.33
U.S. Forest Service	46,426.
<u>State</u>	
Conservation Department	1,490.99
Highway Department primary	1,639.274
supplementary	3,436.927
maintenance	25.1
<u>School Districts</u>	
Total Acres	193.4
Percent of County	53,963.021
	7.1%

<u>VERNON</u> (536,320 acres)	
<u>Federal</u>	
Department of Defense	623.
Corps of Engineers	0.51
<u>State</u>	
Conservation Department	4,824.57
Highway Department primary	671.711
supplementary	2,745.715
maintenance	19.9
Missouri National Guard	320.
State School and Hospital	1,193.
<u>School Districts</u>	
Total Acres	85.
Percent of County	10,483.406
	2.0%

<u>WARREN</u> (272,640 acres)	
<u>Federal</u>	
U.S. Postal Service	0.7
<u>State</u>	
Conservation Department	4,460.08
Highway Department interstate	418.296
primary	336.935
supplementary	1,447.258
maintenance	7.9
<u>School Districts</u>	
Total Acres	64.
Percent of County	6,735.169
	2.5%

WASHINGTON (486,400 acres)

ACRES

Federal

U.S. Forest Service	81,023.
Corps of Engineers	24,860.
U.S. Postal Service	0.5

State

State Parks	1,415.
Conservation Department	3,440.81
Highway Department primary	846.866
supplementary	1,971.061
maintenance	15.

<u>School</u> Districts (Ebo, Shirley, Mineral Pt. unreported)	66.72
Total Acres	<u>113,638.957</u>
Percent of County	23.4%

WAYNE (490,240 acres)

Federal

U.S. Forest Service	84,635.
Corps of Engineers	45,226.36

State

State Parks	7,002.
Conservation Department	15,077.45
Highway Department primary	887.022
supplementary	2,156.322
maintenance	13.5

<u>School</u> Districts	66.
Total Acres	<u>155,063.654</u>
Percent of County	31.6%

<u>WEBSTER</u> (377,600 acres)	<u>ACRES</u>
<u>Federal</u>	
General Services Administration	0.4
<u>State</u>	
Conservation Department	1,086.76
Highway Department interstate	502.488
primary	261.107
supplementary	2,466.320
maintenance	10.8
<u>School Districts</u>	133.
Total Acres	<u>4,440.875</u>
Percent of County	1.2%
 <u>WORTH</u> (170,880 acres)	
<u>Federal</u>	
U.S. Postal Service	0.2
<u>State</u>	
Conservation Department	58.61
Highway Department primary	139.908
supplementary	1,223.403
maintenance	7.9
<u>School Districts</u>	43.5
Total Acres	<u>1,473.521</u>
Percent of County	0.8%
 <u>WRIGHT</u> (437,760 acres)	
<u>Federal</u>	
U.S. Forest Service	7,079.
U.S. Postal Service	0.3
<u>State</u>	
Conservation Department	5.3
Highway Department primary	643.206
supplementary	2,800.697
maintenance	15.4
<u>School Districts</u>	115.72
Total Acres	<u>10,659.623</u>
Percent of County	2.4%

## COUNTIES BY PERCENTAGE

### Federal, State and School Lands

Carter	38.5%	Polk	3.8%	Harrison	1.4%
Wayne	33.6	Lincoln	3.6	McDonald	1.4
Shannon	29.9	Stoddard	3.6	Mississippi	1.4
Iron	29.3	Callaway	3.5	Atchison	1.3
Reynolds	28.5	Holt	3.5	Daviess	1.2
Pulaski	28.4	St. Louis City	3.3	Knox	1.2
Ripley	25.1	Chariton	2.9	Lawrence	1.2
Taney	23.8	Miller	2.9	Pettis	1.2
Washington	23.4	Camden	2.8	Scott	1.2
Stone	20.3	Cole	2.6	Shelby	1.2
Oregon	20.0	Newton	2.6	Webster	1.2
Dent	18.5	Johnson	2.5	Adair	1.1
Crawford	17.1	Warren	2.5	Caldwell	1.1
Phelps	15.5	Wright	2.4	Jasper	1.1
Madison	15.1	Franklin	2.3	Jefferson	1.1
Christian	14.6	St. Francois	2.3	Lafayette	1.1
Barry	14.2	Clay	2.2	Marion	1.0
Lewis	14.1	Macon	2.2	Mercer	1.0
Henry	13.8	Cape Girardeau	2.1	New Madrid	1.0
Benton	13.3	Buchanan	2.0	Perry	1.0
Ozark	12.3	Linn	2.0	Audrain	0.9
Butler	11.5	Vernon	2.0	Cass	0.9
St. Clair	11.2	Greene	1.9	Clark	0.9
Hickory	9.7	Bollinger	1.8	Gasconade	0.9
Monroe	9.7	Dallas	1.6	Morgan	0.9
Cedar	9.5	Howard	1.6	Nodaway	0.9
Dade	9.2	Platte	1.6	Schuyler	0.9
Howell	9.1	Randolph	1.6	Bates	0.8
Douglas	8.7	Andrew	1.5	Gentry	0.8
St. Charles	7.7	Clinton	1.5	Maries	0.8
Texas	7.1	DeKalb	1.5	Moniteau	0.8
Laclede	7.0	Grundy	1.5	Putnam	0.8
Ralls	5.8	Livingston	1.5	Ray	0.8
St. Louis	5.4	Montgomery	1.5	Sullivan	0.8
Pike	4.7	Pemiscot	1.5	Worth	0.8
Ste. Genevieve	4.6	Saline	1.5	Barton	0.7
Boone	4.4	Cooper	1.4	Carroll	0.7
Jackson	4.3	Dunklin	1.4	Osage	0.7
				Scotland	0.7



# Contents

**1** Introduction

**1** An Explanation

**1** Omitted Public Holdings

**2** Other Tax-Exempt Acreages

**2** Summary Comment

**3** Recent Acquisitions

**4** Maps of Land in Public Ownership

4 Total Acreage  
4 Federal Lands  
5 State Lands  
5 School Lands

**7** County Data



University Libraries  
University of Missouri

## Digitization Information Page

Local identifier UED

### Source information

Format Book  
Content type Text with images  
Source ID Gift copy in Digital Services  
Notes

### Capture information

Date captured August 2020  
Scanner manufacturer Fujitsu  
Scanner model fi-7460  
Scanning system software ScandAll Pro v. 2.1.5 Premium  
Optical resolution 600 dpi  
Color settings 24 color covers; 8 bit gray the rest  
File types tiff  
Notes

### Derivatives - Access copy

Compression Tiff: LZW compression  
Editing software Adobe Photoshop CC  
Resolution 600 dpi  
Color 24 color covers; 8 bit gray the rest  
File types pdf created from tiff  
Notes Images cropped, straightened, brightened  
Canvas size: 8.5" x 11"