EGU2020-7667

The Holocene volcanism of El Hierro, Canary Islands

A. Rodriguez-Gonzalez[1], M. Aulinas[2], F. J. Perez-Torrado[1], C. Criado Hernández[3], M. C. Cabrera[1], and J. L. Fernandez-Turiel[4]

[1]Instituto de Estudios Ambientales y Recursos Naturales (i–UNAT), Universidad de Las Palmas de Gran Canaria (ULPGC), Las Palmas de Gran Canaria, Spain (alejandro.rodriguezgonzalez@ulpgc.es)
[2]Departament de Mineralogia, Petrologia i Geologia Aplicada, Facultat de Ciències de la Terra, Universitat de Barcelona, Barcelona, Spain
[3]Departamento de Geografía e Historia, Universidad de La Laguna, Santa Cruz de Tenerife, Spain
[4]Institute of Earth Sciences Jaume Almera, ICTJA, CSIC, Barcelona, Spain

Introduction

The Project LAJIAL combines methodologies of geological mapping, geomorphology, GIS, chronostratigraphy, paleomagnetism, petrology and geochemistry to solve the Holocene eruptive recurrence rate in El Hierro, and to constrain the rift model of intraplate ocean volcanic islands.

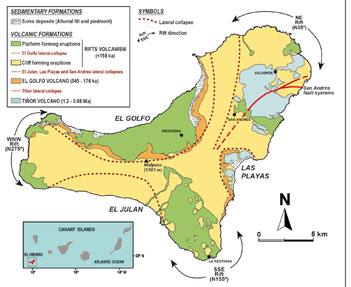

Simplified geological map of El Hierro island (modified from Carracedo et al., 2001)

Background

An eruption is treated as recent in El Hierro if their lava flows arrive to coastal platforms, which are considered after the last glacial maximum (~20 ka BP) (Rodriguez-Gonzalez et al., 2011). In addition, there are some apparently recent volcanic edifices far from the coast. More than thirty subaerial eruptions are studied as recent and are the aim of the Project LAJIAL.

Lava flow of recent eruption (<20 ka BP) arriving to a coastal platform

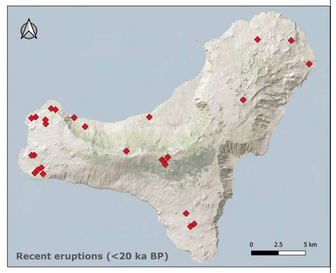

Field work

By using GeoPads in the field, tablets equipped with FieldMove software, it was possible to integrate mapping, note taking, and visualization applications.

Sampling was performed for dating (^{14}C, ^{40}Ar–^{39}Ar and paleomagnetism), petrology and geochemistry during fieldwork in all potentially Holocene eruptions.

Results

Geological mapping

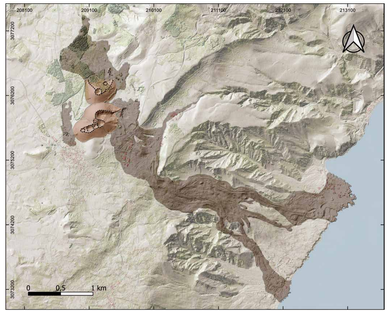

Detailed mapping of studied eruptions was carried out identifying its main volcanic units (cone, lava flow and pyroclastic fall deposits). This example corresponds to the eruption of Montaña Chamuscada.

Geochronology

Montaña Chamuscada is the youngest dated subaerial eruption (2.5 ka, Carracedo et al., 2001).

Eruption modelling

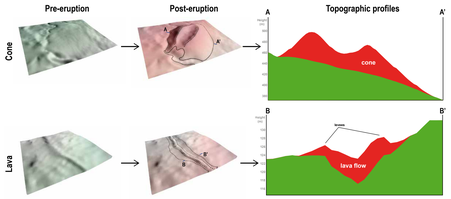

Field work-based geomorphological reconstruction of Montaña Aguarijo eruption

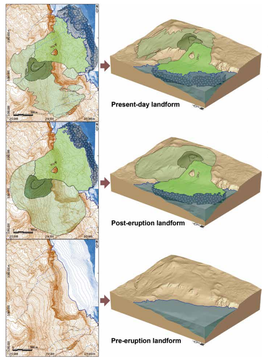

Geomorphological reconstruction allows to obtain relief information on the stages of pre-eruption (before the eruption modifies the landscape) and post-eruption (just at the end of the eruption, therefore, without being affected by erosion).

Mineral chemistry



Forsterite (Fo) in olivine 74-84 % Fo, 0.07-0.31 % NiO



Clinopyroxene normal zoning

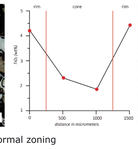





Clinopyroxene complex zoning

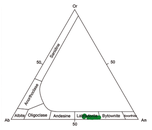

Plagioclase

Porhyritic lavas with clinopyroxene and olivine, and minor plagioclase phenocrysts in a plagioclase-rich groundmass. Some of them are ankaramitic lavas with clinopyroxene and olivine crystals up to 5 mm. Clinopyroxenes show complex growth history (cores with disequilibrium textures mantled by rims with oscillatory zoning).

Whole-rock chemistry

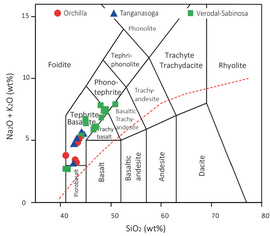

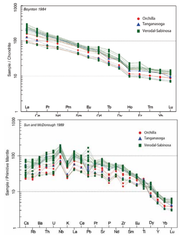

Lava flows compositions follow an alkaline trend in the Total Alkali Silica (TAS) diagram of Le Bas et al. (1986), REE and multi-element diagrams show typical ocean island basalt (OIB) patterns.

Eruptive rate (preliminary)

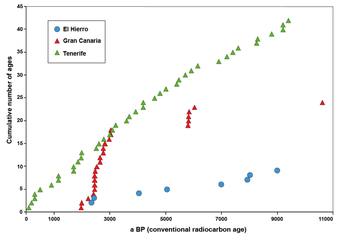

Temporal distribution of Tenerife, Gran Canaria and El Hierro eruptions during the last 11 ka (Tenerife data from Carracedo et al., 2007; Gran Canaria data from Rodriguez-Gonzalez et al., 2009; El Hierro data from Guillou et al., 1996; Perez-Torrado et al., 2011, 2012; Rodriguez-Gonzalez et al., 2011; Becerril et al., 2016).

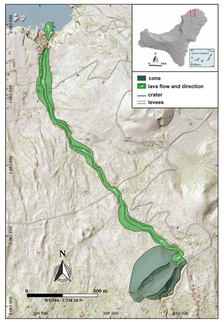

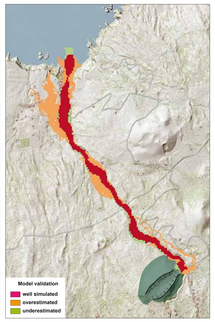

Lava flow simulation of Montaña Aguarijo eruption Q-LavHA code probabilistic method L_{max}

Conclusions

- The Holocene subaerial volcanism of El Hierro generates fields of monogenetic volcanoes linked to the three rift systems of the island. Its eruptive mechanisms are typically Strombolian although there are also phreato-Strombolian events.
- A detailed and individualized cartography of all the subaerial Holocene eruptions of the island will be available for the first time.
- Major, trace elements and Sr and Nd isotope ratios evidence the compositional variation of the Holocene magmas and are consistent with an ocean island basalt (OIB) pattern.
- Major and trace elements trends as well as normal zoning in clinopyroxenes evidence fractional crystallization. Clinopyroxene cores with spongy cellular / sieve textures indicate other magmatic processes, such as magma mixing/mingling or assimilation.
- Geomorphological reconstructions, morphometric modelling and lava flows simulation of Holocene eruptions allow constraining the characteristics of future volcanic hazards in El Hierro.

References

Becerril L. et al. (2016). Geochronological constraints on the evolution of El Hierro (Canary Islands) Journal of African Earth Sciences 113, 88-94.
Carracedo J. C. et al. (2001). Geology and Volcanology of the Western Canaries: La Palma and El Hierro. Estudios Geológicos 57, 171-295.
Carracedo J. C. et al. (2007). Eruptive and structural history of Teide Volcano and Rift Zones of Tenerife, Canary Islands. Geol. Soc. Am. Bull., 119(9-10): 1027-1051.
Guillou H. et al. (1996). K-Ar ages and magnetic stratigraphy of a hotspot-induced, fast grown oceanic island: El Hierro, Canary Islands. J. Volcanol. Geoth. Res., 73: 141-155.
Le Bas M. J. et al. (1986). Journal of Petrology 27, 745-750.
Pérez Torrado F. J. et al. (2011). Edades C-14 del Rift ONO de El Hierro (Islas Canarias). In: El Cuaternario en España y Áreas Afines, Avances en 2011 (Eds. Turu V., Constante A.), 101-104.
Pérez-Torrado F. J. et al. (2012). La erupción submarina de La Restinga en la isla de El Hierro, Canarias: Octubre 2011–Marzo 2012. Estudios Geológicos, 68: 5-27.
Rodríguez-Gonzalez A. et al. (2009). The Holocene volcanic history of Gran Canaria island: implications for volcanic hazards. Journal of Quaternary Science, 24(7): 697-709.
Rodríguez González A. et al. (2011). Modelización morfológica y morfométrica de erupciones volcánicas recientes generando plataformas costeras: caso estudio del volcán de Montaña del Tesoro (El Hierro, Islas Canarias). En: El Cuaternario en España y Áreas Afines, Avances en 2011 (Eds. Turu V., Constante A.), pp. 105-108.

Acknowledgements

Financial support was provided by the LAJIAL Project (ref. PGC2018-101027-B-I00, MCIU/AEI/FEDER, EU). This study is being carried out in the framework of the Research Consolidated Groups GEOVOL (Canary Islands Government, ULPGC) and GEOPAM (Generalitat de Catalunya, 2017 SGR 1494).

How to cite: Rodriguez-Gonzalez A., Aulinas M., Perez-Torrado F. J., Criado Hernández C., Cabrera M. C., Fernandez-Turiel J. L., 2020. The Holocene volcanism of El Hierro, Canary Islands. EGU General Assembly 2020, 4-8 May, Vienna, Austria. EGU2020-7667. https://doi.org/10.5194/egusphere-egu2020-7667.