



Calhoun: The NPS Institutional Archive
DSpace Repository

Faculty and Researchers

Faculty and Researchers' Publications

1980-09-19

Atmospheric Optical Propagation Comparisons during MAGAT-80

Fairall, C.W.

The BDM Corporation

Fairall, C. W. Atmospheric Optical Propagation Comparisons during MAGAT-80. No. BDM/M-010-80. BDM CORP MONTEREY CA, 1980.
<http://hdl.handle.net/10945/62139>

This publication is a work of the U.S. Government as defined in Title 17, United States Code, Section 101. Copyright protection is not available for this work in the United States.

Downloaded from NPS Archive: Calhoun



Calhoun is the Naval Postgraduate School's public access digital repository for research materials and institutional publications created by the NPS community. Calhoun is named for Professor of Mathematics Guy K. Calhoun, NPS's first appointed -- and published -- scholarly author.

Dudley Knox Library / Naval Postgraduate School
411 Dyer Road / 1 University Circle
Monterey, California USA 93943

<http://www.nps.edu/library>



12

P. O. Box 2019
2600 Garden Rd.
Monterey, California 93940
Phone (408) 649-3880

19 September 1980

BDM/M-010-80

Prepared by: C. W. Fairall
Naval Postgraduate School
Monterey, California 93940

DTIC
SELECTED
MAY 12 1981
S C

ATMOSPHERIC OPTICAL PROPAGATION
COMPARISONS DURING MAGAT-80

DISTRIBUTION STATEMENT A

Approved for public release;
Distribution Unlimited

UNCLASSIFIED

SECURITY CLASSIFICATION OF THIS PAGE (When Data Entered)

REPORT DOCUMENTATION PAGE		READ INSTRUCTIONS BEFORE COMPLETING FORM
1. REPORT NUMBER 14 BDM/M-010-80 ✓	2. GOVT ACCESSION NO. AD-A098	3. RECIPIENT'S CATALOG NUMBER 998
4. TITLE (and Subtitle) ATMOSPHERIC OPTICAL PROPAGATION COMPARISONS DURING MAGAT-80	5. TYPE OF REPORT & PERIOD COVERED 9 Technical 1980 <i>HEFT.</i>	6. PERFORMING ORG. REPORT NUMBER BDM/M-010-80
7. AUTHOR(s) 10 C.W./Fairall Naval Postgraduate School Monterey, CA 93940	8. CONTRACT OR GRANT NUMBER(s) N00014-78-204 ✓	9. PROGRAM ELEMENT, PROJECT, TASK AREA & WORK UNIT NUMBERS 086422
9. PERFORMING ORGANIZATION NAME AND ADDRESS The BDM Corporation P.O. Box 2019- 2600 Garden Road Monterey, CA 93940	10. CONTROLLING OFFICE NAME AND ADDRESS Dean of Research Naval Postgraduate School Monterey, CA 93940	11. REPORT DATE 19 September 1980
11. CONTROLLING OFFICE NAME AND ADDRESS Dean of Research Naval Postgraduate School Monterey, CA 93940	12. NUMBER OF PAGES 12 143	13. SECURITY CLASS. (of this report) UNCLASSIFIED
14. MONITORING AGENCY NAME & ADDRESS (if different from Controlling Office) Mr. Robin Simpson, ONR Representative Stanford University, Room 165 Durond Aeronautics Building Stanford, California 94305	15. DECLASSIFICATION/DOWNGRADING SCHEDULE	
16. DISTRIBUTION STATEMENT (of this Report) See Page 143		
<div style="border: 1px solid black; padding: 5px; width: fit-content; margin: auto;"> <p>DISTRIBUTION STATEMENT A</p> <p>Approved for public release Distribution is unlimited</p> </div>		
17. DISTRIBUTION STATEMENT (of the abstract entered in Block 20, if different from Report)		
18. SUPPLEMENTARY NOTES		
19. KEY WORDS (Continue on reverse side if necessary and identify by block number)		
20. ABSTRACT (Continue on reverse side if necessary and identify by block number) There are three atmospheric processes responsible for the degradation of the transmission of optical images and electro-optical energy: aerosol extinction, molecular absorption and turbulent distortion (scintillation and beam wander). As a part of the Monterey Aerosol Generation and Transport experiment (MAGAT-80), light transmission characteristics (refractive-index structure function parameter, C_N^2 , and total extinction coefficient, σ) were measured optically on a 13.3 km path across Monterey Bay. C_N^2 and		

DD FORM 1473
1 JAN 73
(Page 1)

EDITION OF 1 NOV 66 IS OBSOLETE
S/N 0102-014-4401

SECURITY CLASSIFICATION OF THIS PAGE (When Data Entered)

410263

Abstract Cont.

can also be calculated from micrometeorological data (aerosol spectra, turbulence and mean meteorological parameters). This report is a compilation of the preliminary analysis of path-averaged (aircraft) and midpoint (ship) micrometeorological data, including calculations of the relevant optical parameters for comparison with the optical measurements.

THE BDM CORPORATION

FOREWORD

This report was prepared under Work Order No. 086412 of Contract No. N00014-78-204 in support of the U.S. Naval Postgraduate School research project sponsored by the Naval Air Systems Command (AIR 370), the Naval Material Command (EO/MET), and the Naval Environment Prediction Research Facility (NEPRF). The work was done in close cooperation with Dr. Ralph Markson and Jan Sedlacek of Airborne Research Associates.

Accession For		
NTIS GFA&I	<input checked="" type="checkbox"/>	
DTIC TAB	<input type="checkbox"/>	
Unannounced		
Justification		<i>Per FH</i>
<i>182 on file</i>		
By		
Distribution/		
Availability Codes		
	Avail and/or	
Dist	Special	
<i>A</i>		

THE BDM CORPORATION

TABLE OF CONTENTS

	<u>Page</u>
FOREWORD	ii
TABLE OF CONTENTS	iii
LIST OF FIGURES	v
LIST OF TABLES	vi
ABSTRACT	vii
A. INTRODUCTION	1
B. BACKGROUND	2
1. Optical Parameters	2
2. Turbulence Scaling Parameters	3
3. Bulk Parameterization	4
C. INSTRUMENTATION	5
1. Aerosol	5
2. Aircraft Meteorology	5
D. ANALYSIS	5
1. Aerosol	5
2. Micrometeorology	9
3. Optical Data	9
E. RESULTS	11
1. Aircraft C_N^2 Evaluation	11
2. Aircraft Extinction Comparison	11
3. Ship Extinction Comparison	11
APPENDIXES	
A. Aircraft bulk meteorology and turbulence data on optical path in Monterey Bay.	26
B. Summary of aircraft optical measurements in Monterey Bay.	28

THE BDM CORPORATION

TABLE OF CONTENTS (Continued)

	<u>Page</u>
C. Complete printout of aircraft data on optical path in Monterey Bay.	29
BIBLIOGRAPHY	142
INITIAL DISTRIBUTION LIST	143

LIST OF FIGURES

<u>Figure</u>		<u>Page</u>
1	Ratio of ship to aircraft aerosol extinction coefficients. The horizontal lines represent the factors used to correct the aircraft values to agree with the ship.	8
2	Location of 13.3 km optical path in Monterey Bay. The square indicates the R/V ACANIA operating area for optical comparisons.	10
3	Comparison of aircraft turbulence C_N^2 values (X) and optically measured C_N^2 values (●) with C_N^2 calculated using the bulk method. The dark solid line indicates factor of two limits.	13
4	Comparison of optically measured extinction coefficient and aerosol extinction coefficient from aircraft optical path data.	14
5a	Time series plot of aerosol extinction coefficient from optical measurements (lines) and aerosol size spectra (X and O).	15
5b	Same as 5a.	16
5c	Same as 5a.	17
5d	Same as 5a.	18
5e	Same as 5a.	19
5f	Same as 5a.	20
5g	Same as 5a.	21
6a	Comparison of aerosol extinction coefficient from optical and ship aerosol size spectral measurements at $\lambda = 0.63\mu$.	22
6b	Same as 6a for $\lambda = 0.84\mu$.	23
6c	Same as 6a for $\lambda = 0.03\mu$.	24
6d	Same as 6a for $\lambda = 1.06\mu$.	25

THE BDM CORPORATION

LIST OF TABLES

<u>Table</u>		<u>Page</u>
I	Aircraft Micrometeorological Data	6
II	Ratio of Ship to Aircraft Extinction Coefficient Values	7
III	Aircraft Optical Path Bulk Data and Scaling Parameters	12

ABSTRACT

There are three atmospheric processes responsible for the degradation of the transmission of optical images and electro-optical energy: aerosol extinction, molecular absorption and turbulent distortion (scintillation and beam wander). As a part of the Monterey Aerosol Generation and Transport experiment (MAGAT-80), light transmission characteristics (refractive-index structure function parameter, C_N^2 , and total extinction coefficient, α) were measured optically on a 13.3 km path across Monterey Bay. C_N^2 and α can also be calculated from micrometeorological data (aerosol spectra, turbulence and mean meteorological parameters). This report is a compilation of the preliminary analysis of path-averaged (aircraft) and midpoint (ship) micrometeorological data, including calculations of the relevant optical parameters for comparison with the optical measurements.

THE BDM CORPORATION

A. INTRODUCTION

Light propagating through the atmosphere is not only scattered and absorbed by aerosols and molecules, but the wavefronts are deflected and distorted by turbulence. The evaluation and application of optical, electro-optical, and laser systems requires reliable data and a tested physical model of these atmospheric effects.

Dr. Christopher W. Fairall and Donald E. Spiel of BDM/Monterey recently participated in a large-scale field experiment designed to improve and verify certain overwater models of these atmospheric processes for the U.S. Navy. The experiment, Monterey Aerosol Generation and Atmospheric Turbulence (MAGAT), was the brainchild of Professors Kenneth L. Davidson and Gordon E. Schacher of the Environmental Physics Group at the Naval Postgraduate School (NPS) in Monterey, California. Other government installations involved in the planning of the experiment were the Naval Ocean Systems Center and the Naval Environmental Prediction Research Facility. The Electro-Optics/Meteorology (EO/MET) Program, the High Energy Laser (HEL) Program, and the Naval Air Systems Command provided funding for the project. MAGAT was held from April 28 to May 9, 1980, in the vicinity of Monterey Bay.

The first phase of the experiment dealt with the compatibility of optical and micrometeorological propagation theory. In cooperation with the NPS Physics Department, Laser and Optical Propagation Group, direct measurements of optical extinction and scintillation across Monterey Bay were compared with both marine surface layer model predictions and aerosol and turbulence data obtained at the midpoint of the optical path from the Research Vessel R/V ACANIA. In addition, path averages of aerosols and turbulence were obtained by flying an instrumented aircraft the entire length of the 13.3 kilometer optical path at altitudes varying from 3.5 to 20 meters above the sea surface. The aircraft measurements were made in cooperation with Airborne Research Associates of Boston, Massachusetts. This report is a preliminary analysis of the aircraft and ship measurements for the first phase.

THE BDM CORPORATION

The second phase of the experiment involved an ambitious attempt to extend dynamic models of the evolving marine atmospheric boundary layer to include aerosol and turbulence profiles. This phase of the experiment, conducted in a region 30 to 50 nautical miles off the coast of Monterey, required periodic monitoring of aerosol and micrometeorological variables from the surface of 5 kilometers. These duties were shared by the aircraft and the R/V ACANIA (which utilized various remote sensing techniques). The analysis of the second phase of the aircraft measurements will be covered in a separate report.

B. BACKGROUND

1. Optical Parameters

The two atmospheric optical properties of primary interest are total extinction and refractive-index structure function parameter, C_N^2 . The extinction has several components: molecular scattering and absorption ($\beta = \beta_s + \beta_a$) and aerosol scattering and absorption ($\alpha = \alpha_s + \alpha_a$). Thus, the extinction parameterizes the loss of light energy as it is scattered out of the beam or absorbed by the molecular and particulate constituents of the atmosphere. The distortion and tilt of image wave fronts by atmospheric turbulence is parameterized by C_N^2 .

We can write C_N^2 as a function of temperature (C_T^2) and water vapor (C_Q^2) turbulence structure function parameters

$$C_N^2 = (79 \times 10^{-6} P/T^2)^2 (C_T^2 + 0.113 C_{TQ} + 3.2 \times 10^{-3} C_Q^2) \quad (1)$$

where P is the pressure in mb, T the absolute temperature and C_{TQ} the temperature-humidity cospectral structure function parameter. C_N^2 can be obtained in three ways: 1) optical measurement, 2) measurement of C_T^2 , C_{TQ} and C_Q^2 , and 3) calculation of C_T^2 , C_{TQ} and C_Q^2 from bulk meteorological data (water temperature, air temperature, humidity and wind speed).

THE BDM CORPORATION

The total extinction ($\alpha + \beta$) can be measured optically by determining the reduction in beam intensity over some suitable optical path. The separate components can be calculated from micrometeorological data. The molecular extinction can be obtained from the LOWTRAN model developed by the Air Force Geophysics Laboratory (Selby et. al, 1978). The aerosol extinction can be calculated from the aerosol spectral density, $N(r)$,

$$\alpha = \int_0^{\infty} 2 \pi r^2 E(n, \lambda) N(r) dr \quad (2)$$

where r is the particle radius, $E(n, \lambda)$ the total scattering efficiency at wavelength, λ , and refractive-index, n .

2. Turbulence Scaling Parameters

Since the details of surface layer scaling are covered in previous reports (Fairall, 1980a and Fairall, 1980b) this discussion will be limited to a few basic definitions. Near the surface, the height above the surface, Z , can be normalized by the Monin-Obukhov stability length, L . We can then represent the micrometeorological properties in terms of scaling parameters and dimensionless functions of $\xi = Z/L$,

$$C_T^2 = T_*^2 Z^{-2/3} f(\xi) \quad (3a)$$

$$C_Q^2 = Q_*^2 Z^{-2/3} Af(\xi) \quad (3b)$$

$$C_{TQ} = r_{TQ} T_* Q_* Z^{-2/3} A^{1/2} f(\xi) \quad (3c)$$

where T_* and Q_* are the temperature and humidity scaling parameters, $f(\xi)$ is a dimensionless function (Wyngaard et. al., 1971), r_{TQ} is the temperature-humidity correlation parameter (about 0.8) and A is a constant (about 0.6).

The rate of dissipation of turbulent kinetic energy, ϵ , can be similarly represented

THE BDM CORPORATION

$$\epsilon = \frac{u_*^3}{Kz} g(\xi) \quad (4)$$

where u_* is the friction velocity and K is Von Karman's constant (0.35). The scaling length is given by

$$L = \frac{T}{gK} \frac{u_*^2}{(\tau_* + 0.61 TQ_*/\rho)} \quad (5)$$

where g is the acceleration of gravity and ρ is the density of air.

Note that the scaling parameters are related to the surface fluxes of momentum (τ = Reynolds stress), temperature (Q_o) and water vapor (M_o)

$$\tau = \rho u_*^2 \quad (6a)$$

$$Q_o = -u_* T_* \quad (6b)$$

$$M_o = -u_* Q_* \quad (6c)$$

3. Bulk Parameterization

Although the scaling parameters can be determined from either direct flux measurements or from measurements of C_T^2 , C_Q^2 and ϵ , the difficulty of these measurements has led to the development of a method that utilizes bulk meteorological quantities (wind speed, u , temperature, T , and water vapor density, Q). In this case, the scaling parameter for X ($X = u, T, Q$) is obtained from the difference in X from the sea surface (X_s) to some reference height (usually 10m) in the atmosphere.

$$X_* = c_x^{1/2} (X_{10} - X_s) \quad (7)$$

where c_x is the drag coefficient for X (typically, $c_x = 1.3 \times 10^{-3}$ over the ocean). Further details on the bulk method can be found in Fairall (1980b).

THE BDM CORPORATION

C. INSTRUMENTATION

1. Aerosol

The aerosol spectra were measured with optical particle counters made by Particle Measurement Systems (PMS) of Boulder, Colorado. The R/V ACANIA used the standard NPS system consisting of two probes - the classical scattering (CASAS) and the active scattering (ASAS) - controlled by a DAS-32 with computer interfacing. This system measures aerosols in 90 size channels from 0.09μ to 14.0μ radius. The aircraft aerosol data were obtained using a PMS model ASSAP on loan from NOSC. This system has 60 size channels from 0.28μ to 14.0μ radius.

2. Aircraft Meteorology

The aircraft micrometeorological parameters are logged on a computer controlled (HP 9835) twenty channel data acquisition system. Each parameter is sampled every 2.5 seconds with a two-scan average stored every 5 seconds. The data is stored on magnetic tape cassette with a four hour capacity. A brief description of the micrometeorological data is given in Table I. Further details on aircraft instrumentation can be found in Fairall (1979).

D. ANALYSIS

1. Aerosol

The aerosol analysis techniques for the ship and aircraft are basically the same. The $N(r)$ spectrum is calculated for half-hour averages on the ship and path averages for the aircraft (about 2 minutes). The spectrum is fit in $\text{LOG}(N(r))$, $\text{LOG}(r)$ space with a seventh order polynomial for $0.09\mu < r < 7\mu$ with a linear fit for $r > 7\mu$. The extinction

THE BDM CORPORATION

TABLE I. Aircraft Meteorological Data

<u>Channel</u>	<u>Data</u>	<u>Symbol</u>	<u>Sensor</u>
1	Pressure	P	National Semiconductor
2	Temperature	T	Platinum resistor
3	Temperature	T	Vortex (NRL)
4	Dew Point	T_d	Cooled mirror
5	Sea Surface T	T_s	PRT-5 (IR)
6	Electric Field	E	Radioactive probe
7	-		
8	Refractivity	N	Microwave cavity (NAC)
9	Water Vapor Density	Q	Lyman- α , mean (NRL)
10	Air Speed	U	Hot wire, mean
11	Dissipation	ϵ	Hot wire, fluctuation
12	N structure funct.	C_N^2	Microwave, fluctuation
13	T structure funct.	C_T^2	Microthermal, fluctuation
14	Q structure funct.	C_Q^2	Lyman- α , fluctuation
15	-		
16	-		
17	-		
18	-		
19	Electrical Conduc- tivity	λ	Flat plate
20	-		

THE BDM CORPORATION

is calculated using these fits for $0.03\mu < r < 30\mu$ on the ship and for $0.1\mu < r < 15\mu$ for the aircraft. This calculation is discussed in depth in Schacher et. al. (1980).

The method was developed for the ship system and adapted for use with the aircraft. Because of the greater statistical scatter in the $N(r)$ spectrum from the aircraft probe, the polynomial fit is subject to occasional "instabilities". Should this occur, the polynomial fit will bear no resemblance to the $N(r)$ data. Another symptom of this instability is the occurrence of large polynomial coefficients. Due to the preliminary nature of this report, the data have been left unedited. The reader is cautioned to use common sense when attempting to use these results.

The aircraft and ship aerosol extinctions were compared in a series of flybys. Since the ship system is newer, has a wider range, better sensitivity and is better understood, we decided to correct the aircraft extinctions to agree with the ship. The correction factors are given in Table II.

TABLE II. Ratio of Ship to Aircraft
Extinction Coefficient Values

Wavelength, μ	Before 5/4/80	After 5/3/80
0.63	3.8	1.8
0.84	5.2	2.0
1.06	7.1	2.5

These factors are based only on the open ocean comparisons. The Monterey Bay comparisons were not included so that the ship and aircraft optical comparisons could be considered independent. The complete set of correction factors is shown in Fig. 1.

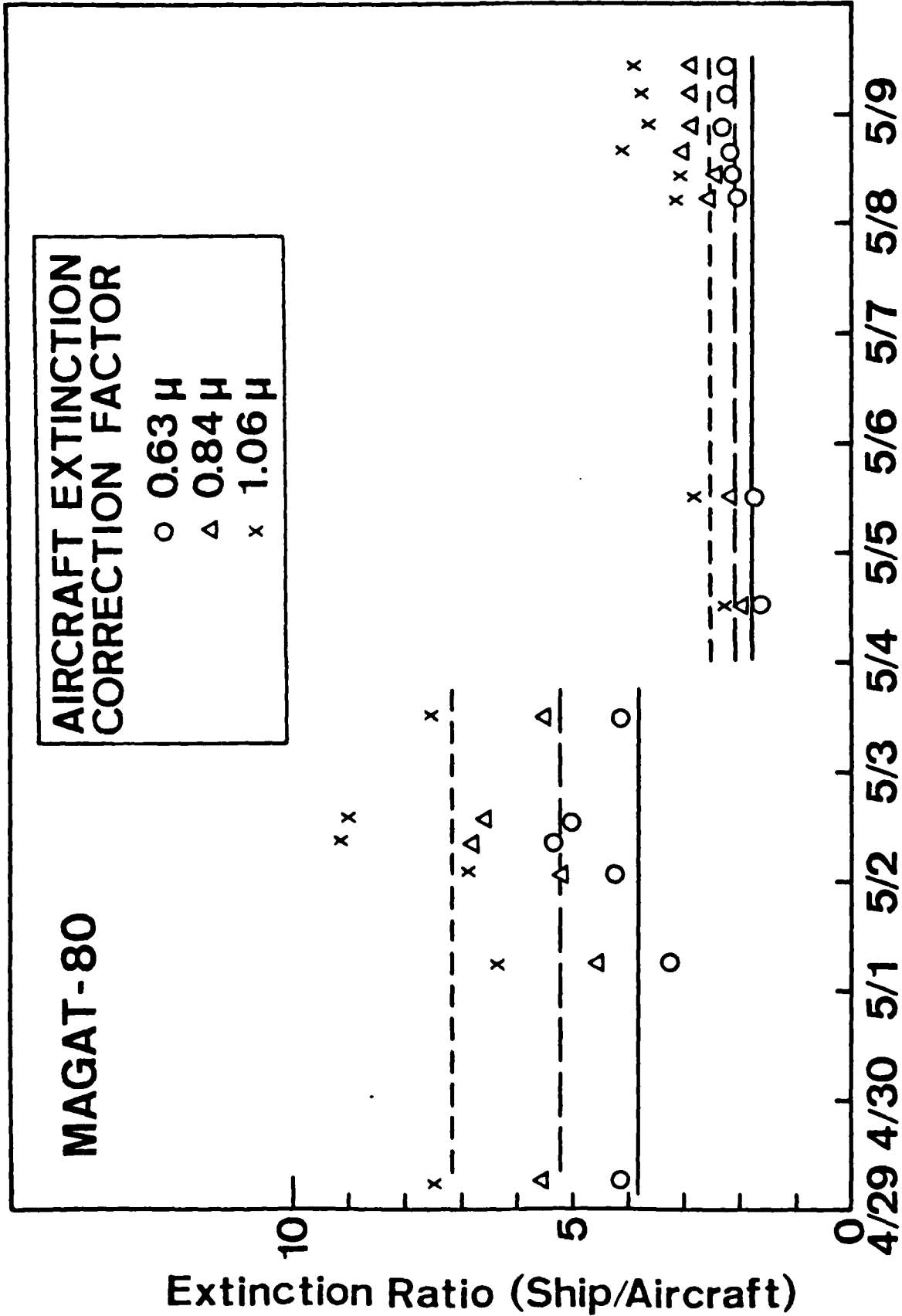


Figure 1. Ratio of ship to aircraft aerosol extinction coefficients. The horizontal lines represent the factors used to correct the aircraft values to agree with the ship.

2. Micrometeorology

The methods and equations used to obtain the basic parameters given in Table I have been described in Fairall (1979). Once these meteorological parameters are in hand, one can calculate the scaling parameters (Section B2) using either turbulence or bulk quantities. Since we did not have mean wind speed available for the aircraft, we did bulk calculations using a hybrid method where the dissipation rate, ϵ , is used to obtain u^* (Eq. 4).

3. Optical Data

The optical extinction coefficients, as obtained from the optics group, represent total extinction due to aerosols and air molecules. The molecular components were calculated using LOWTRAN IIIB and subtracted from the total to leave only the aerosol extinction. The LOWTRAN values used are given below

Wavelength, μ	0.63	0.84	1.03	1.06
Molecular β , km^{-1}	0.01	0.04	0.00	0.00

A description of the optical measurements is given by Crittenden et. al. (1980).

E. RESULTS

The measurements were made in Monterey Bay along a 13.3 km path from Pt. Pinos to Marina (Figure 2). The R/V ACANIA was located in the region indicated by the square. The aircraft made constant altitude passes along the optical path. Later in the experiment, several passes at different altitudes were made and, in some cases, passes were made perpendicular to the path. The optical comparison was done on turbulence (C_N^2) and extinction (α). The optical and ship C_N^2 comparison has already been reported (Davidson et. al., 1980) so it will not be discussed here.

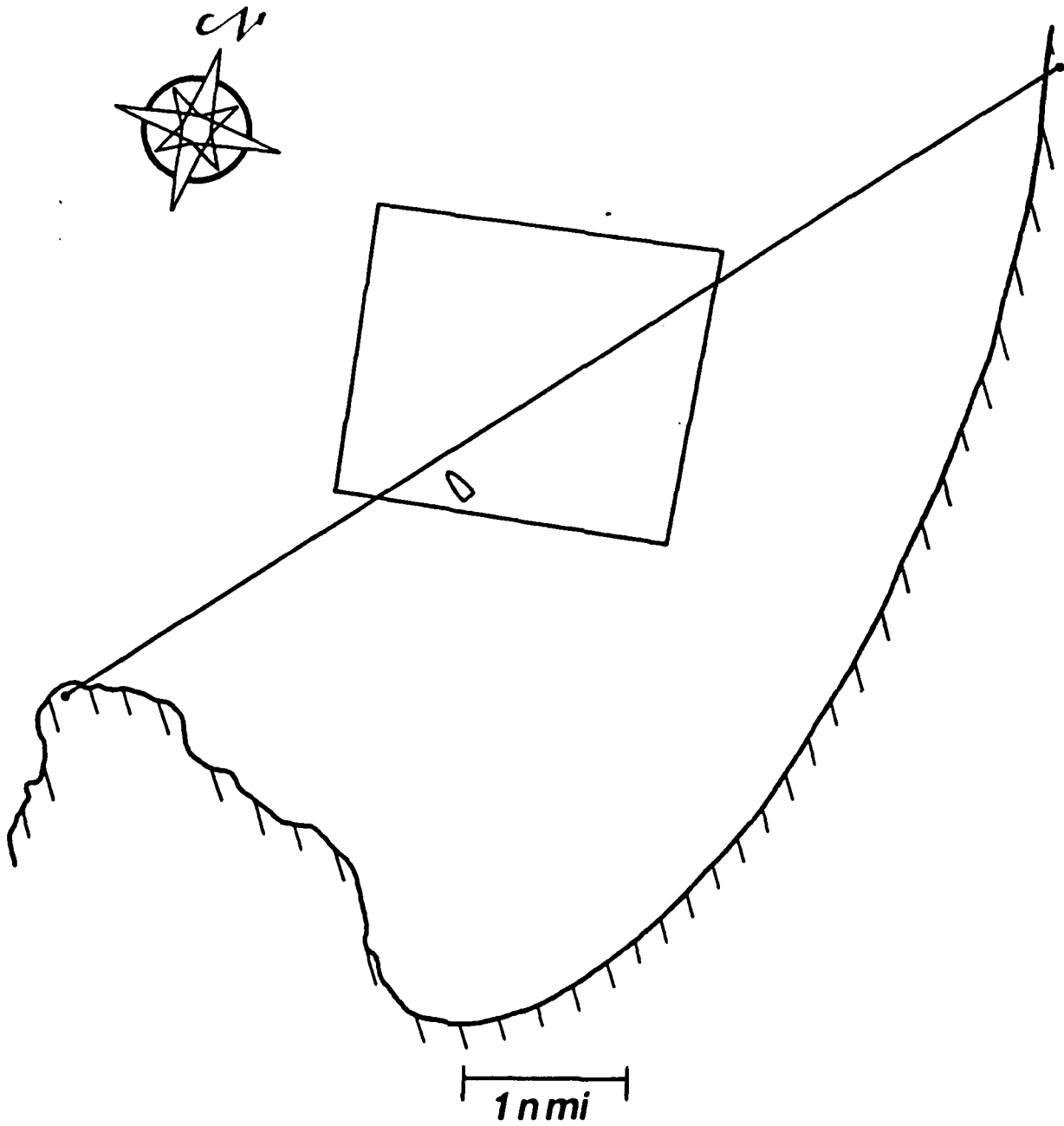


Figure 2. Location of 13.3 km optical path in Monterey Bay. The square indicates the R/V ACANIA operating area for optical comparisons.

THE BDM CORPORATION

1. Aircraft C_N^2 Evaluation

The basic aircraft optical path micrometeorological measurements and bulk calculations of scaling parameters are given in Table III. A more detailed printout is given in Appendix A. The bulk scaling predictions of C_N^2 (Eq. 3 and Fig. 1) are compared with the turbulence measurements in Fig. 3. These results are similar to those obtained from the ship measurements (Davidson et. al., 1980).

2. Aircraft Extinction Comparison

A summary of the aircraft optical path extinctions is given in Appendix B. A detailed printout is given in Appendix C including graphs of aerosol size spectra. In Fig. 4 the aircraft aerosol comparison with the optical measurements is shown. Out of nineteen comparison runs (three wavelengths each) only two disagree by more than a factor of two. For the aircraft aerosol data, the average ratio of extinction for aerosols versus optics is $1.0 \pm 50\%$, -40% .

3. Ship Extinction Comparison

The ship aerosol measurements were made at anchor along the optical path or underway within the square indicated in Fig. 2. Selected time series plots of extinction coefficient are given in Fig. 5a - 5g. Direct comparisons of size spectral and optical extinction values are given in Fig. 6a - 6d.

TABLE III. Aircraft optical path bulk data and scaling parameters

DATE	#	TIME	ALT	T	TS	q	qS	Z/L	UX	TX	qX	L
04/29/80	1	173155	40	12.4	14.9	7.5	10.6	-2.65E-01	.231	-.098	-.117	-38
04/30/80	2	142010	40	12.1	14.1	7.7	10.1	-8.22E-02	.356	-.073	-.086	-122
05/01/80	3	170855	40	13.7	12.9	8.2	9.2	3.32E-01	.088	.026	-.031	30
05/02/80	4	112320	40	11.9	14.0	7.7	9.9	-1.03E+00	.107	-.084	-.089	-10
05/02/80	5	140520	40	12.3	13.1	7.7	9.3	-9.26E-02	.226	-.030	-.060	-108
05/02/80	6	172112	40	12.2	13.4	7.6	9.6	-2.00E-01	.188	-.047	-.073	-50
05/02/80	7	190324	40	12.2	13.0	7.7	9.3	-1.07E-01	.212	-.030	-.060	-93
05/03/80	8	101320	40	11.3	14.3	7.4	10.1	-1.71E+00	.100	-.123	-.115	-6
05/03/80	9	164510	40	13.0	13.6	7.7	9.7	-6.49E-02	.254	-.023	-.073	-154
05/03/80	10	192825	40	12.6	13.2	7.6	9.4	-6.61E-02	.248	-.023	-.066	-151
05/04/80	11	94432	40	11.7	14.7	7.5	10.4	-1.32E+00	.114	-.122	-.119	-8
05/05/80	12	100018	40	12.5	14.8	7.8	10.4	-8.04E-01	.128	-.091	-.107	-12
05/05/80	13	165536	40	13.8	13.5	8.5	9.6	1.61E-03	.528	.010	-.038	6194
05/06/80	14	91440	40	12.9	13.6	7.3	9.7	-4.89E-02	.322	-.028	-.085	-205
05/06/80	15	120213	40	12.8	13.2	7.4	9.4	-1.66E-02	.419	-.013	-.071	-601
05/06/80	16	164810	40	13.0	13.6	7.1	9.7	-2.29E-02	.453	-.023	-.094	-437
05/07/80	17	123620	40	12.4	14.0	7.5	9.9	-1.41E-01	.255	-.061	-.090	-71
05/07/80	18	175450	30	12.1	14.2	7.6	10.1	-1.72E-01	.256	-.078	-.094	-58
05/08/80	22	180800	30	12.7	14.2	7.5	10.0	-5.16E-02	.404	-.055	-.092	-194
05/08/80	23	190132	30	12.7	13.9	7.5	9.8	-4.43E-02	.394	-.043	-.084	-226
05/09/80	24	100900	30	13.8	14.8	8.2	10.5	-7.51E-02	.287	-.038	-.085	-133
05/09/80	25	114750	30	14.3	14.4	8.2	10.2	-1.93E-02	.302	-.004	-.070	-518

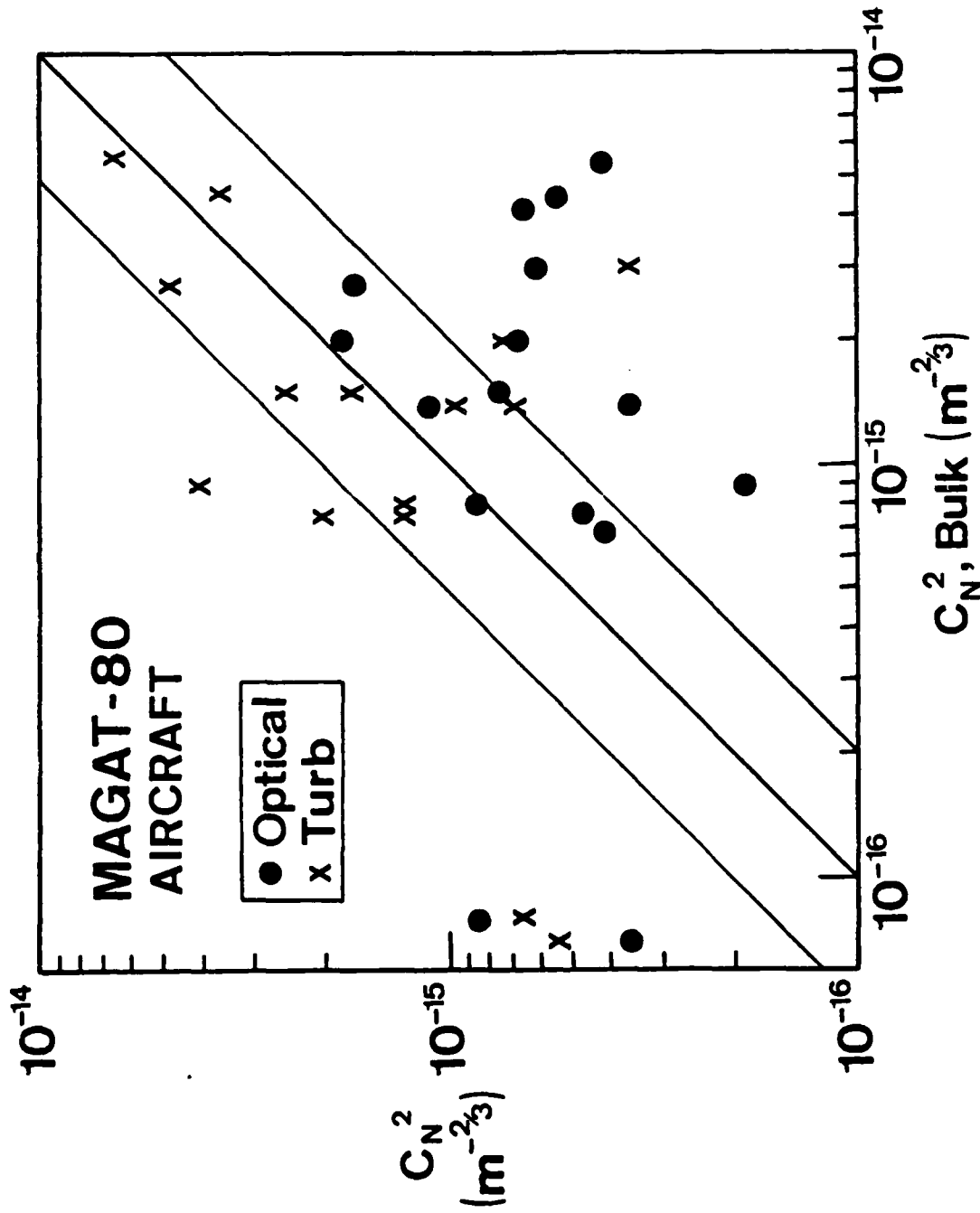


Figure 3. Comparison of aircraft turbulence C_N^2 values (x) and optically measured C_N^2 values (●) with C_N^2 calculated using the bulk method. The dark solid line indicates perfect agreement and the lighter lines indicate factor of two limits.

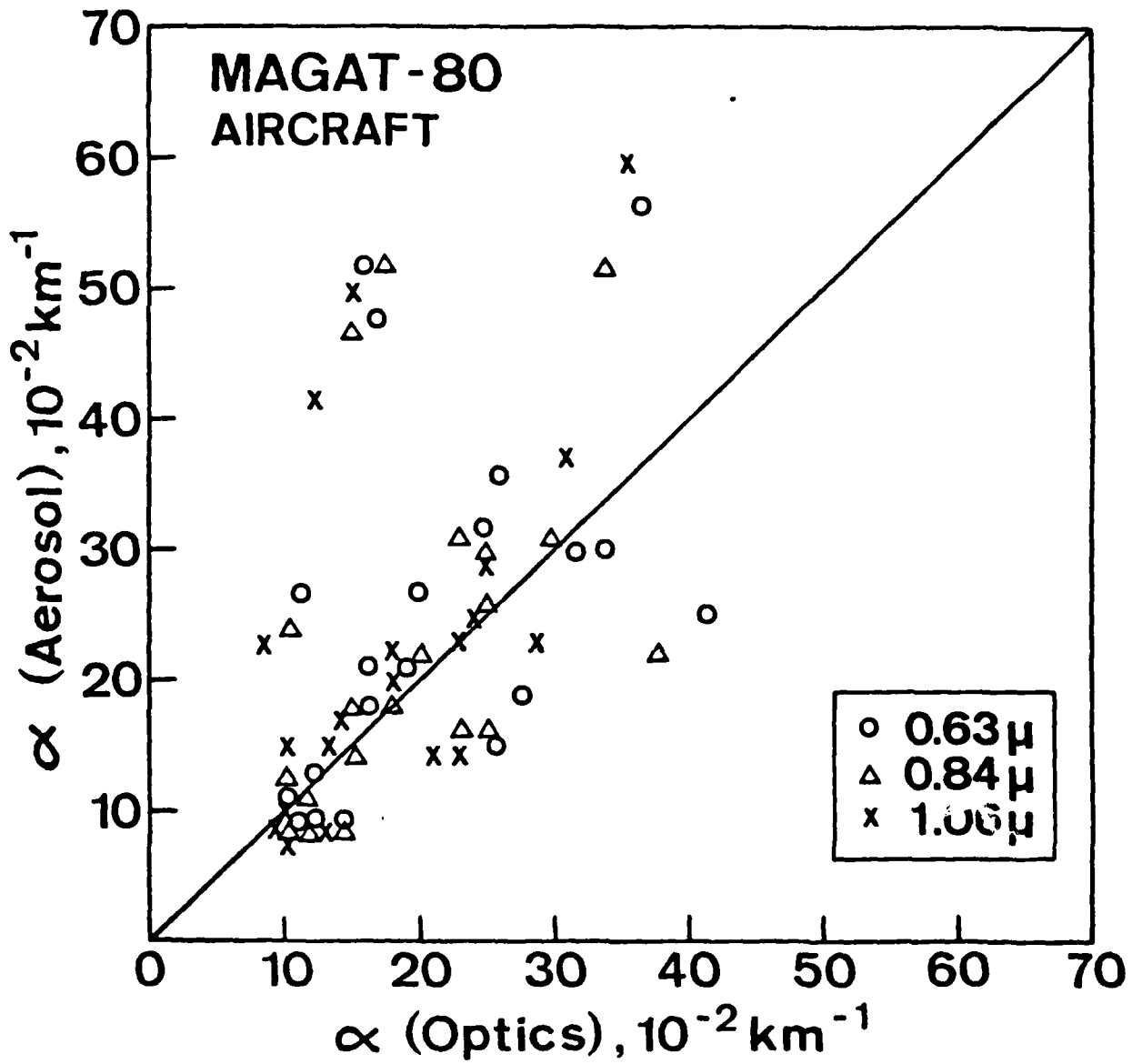


Figure 4. Comparison of optically measured extinction coefficient and aerosol extinction coefficient from aircraft optical path data.

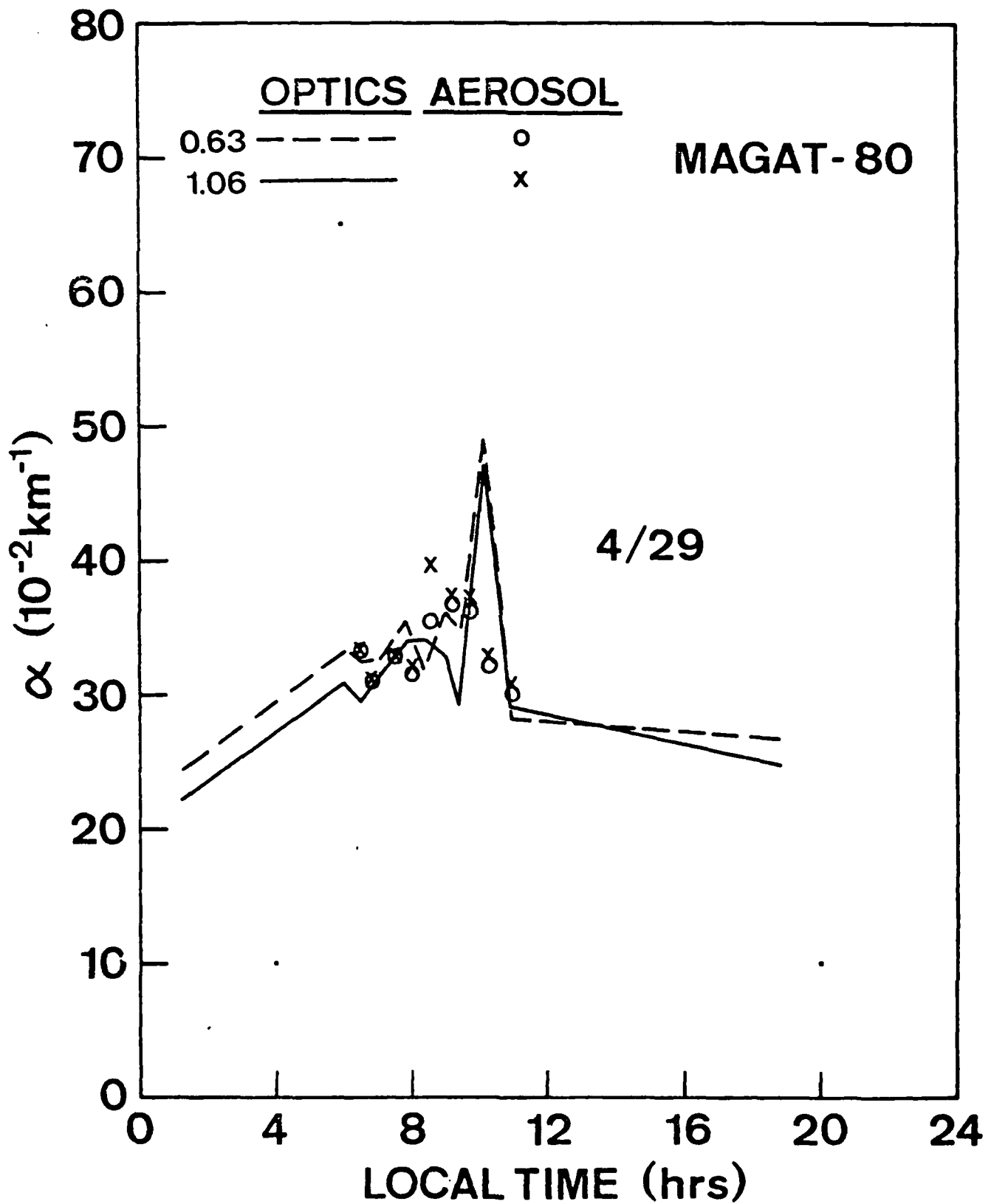


Figure 5a. Time series plot of aerosol extinctions coefficient from optical measurements (lines) and aerosol size spectra (X and O).

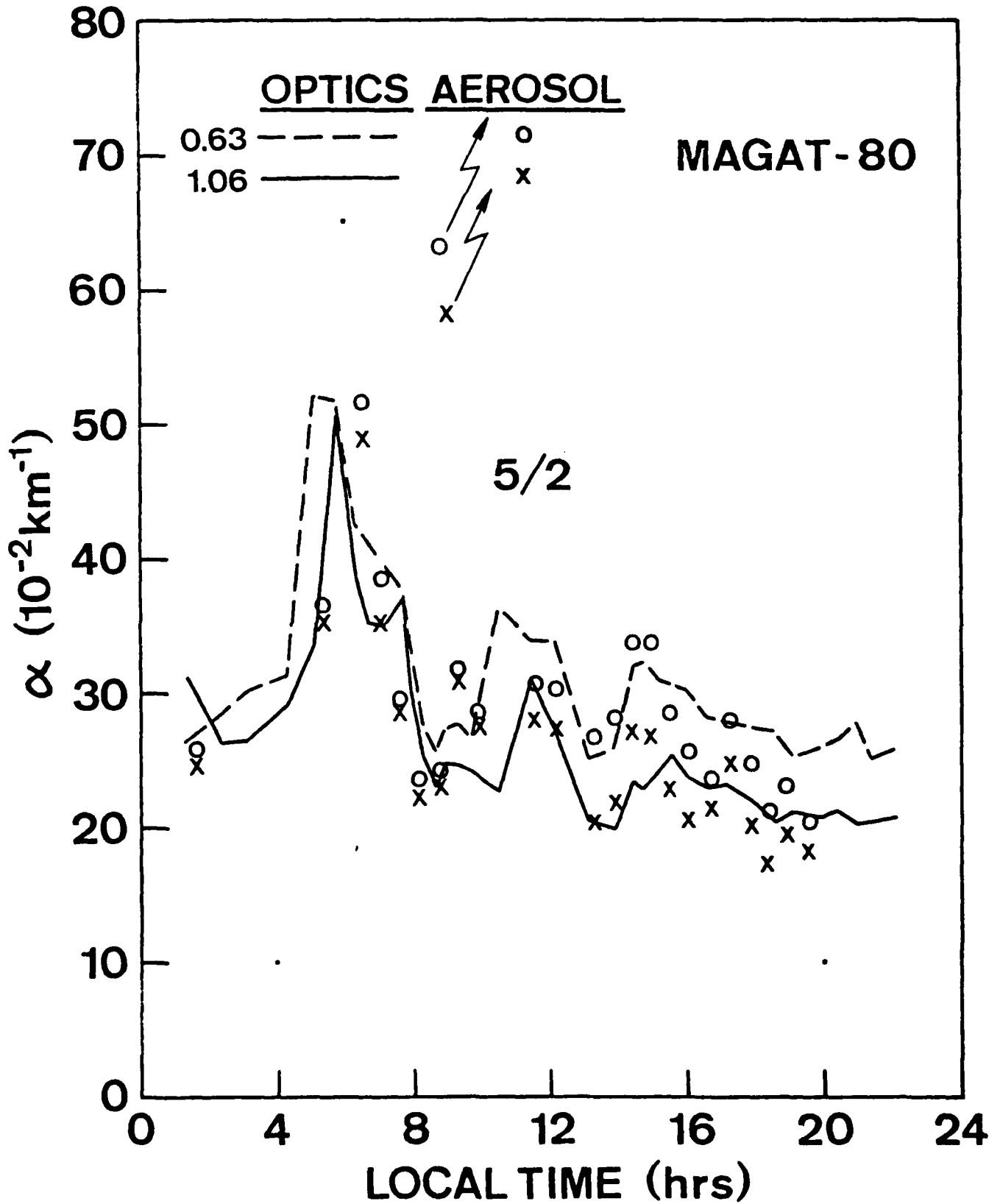


Figure 5b. Time series plot of aerosol extinctions coefficient from optical measurements (lines) and aerosol size spectra (X and O). 16

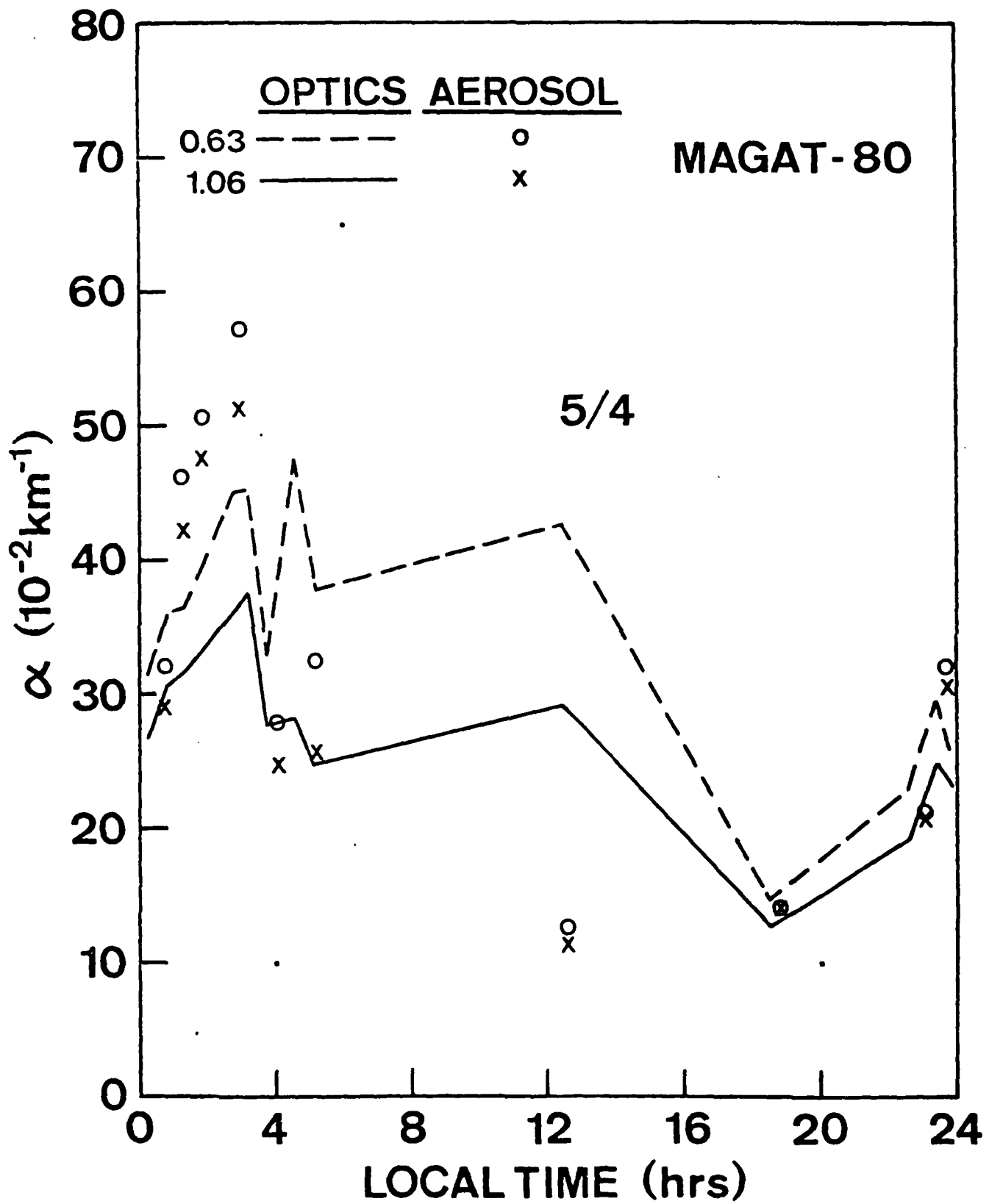


Figure 5c. Time series plot of aerosol extinctions coefficient from optical measurements (lines) and aerosol size spectra (X and O). 17

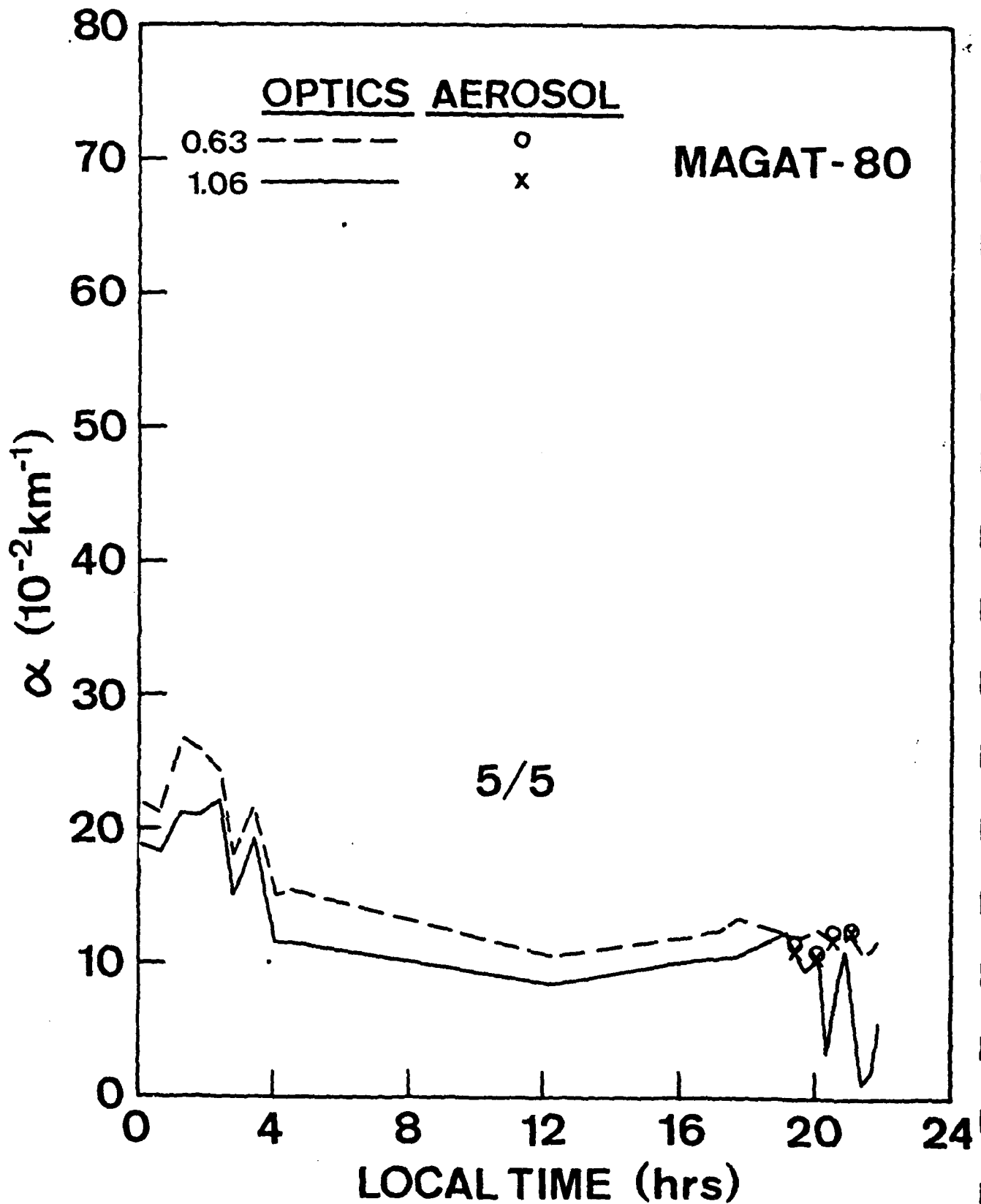


Figure 5d. Time series plot of aerosol extinctions coefficient from optical measurements (lines) and aerosol size spectra (x and o).

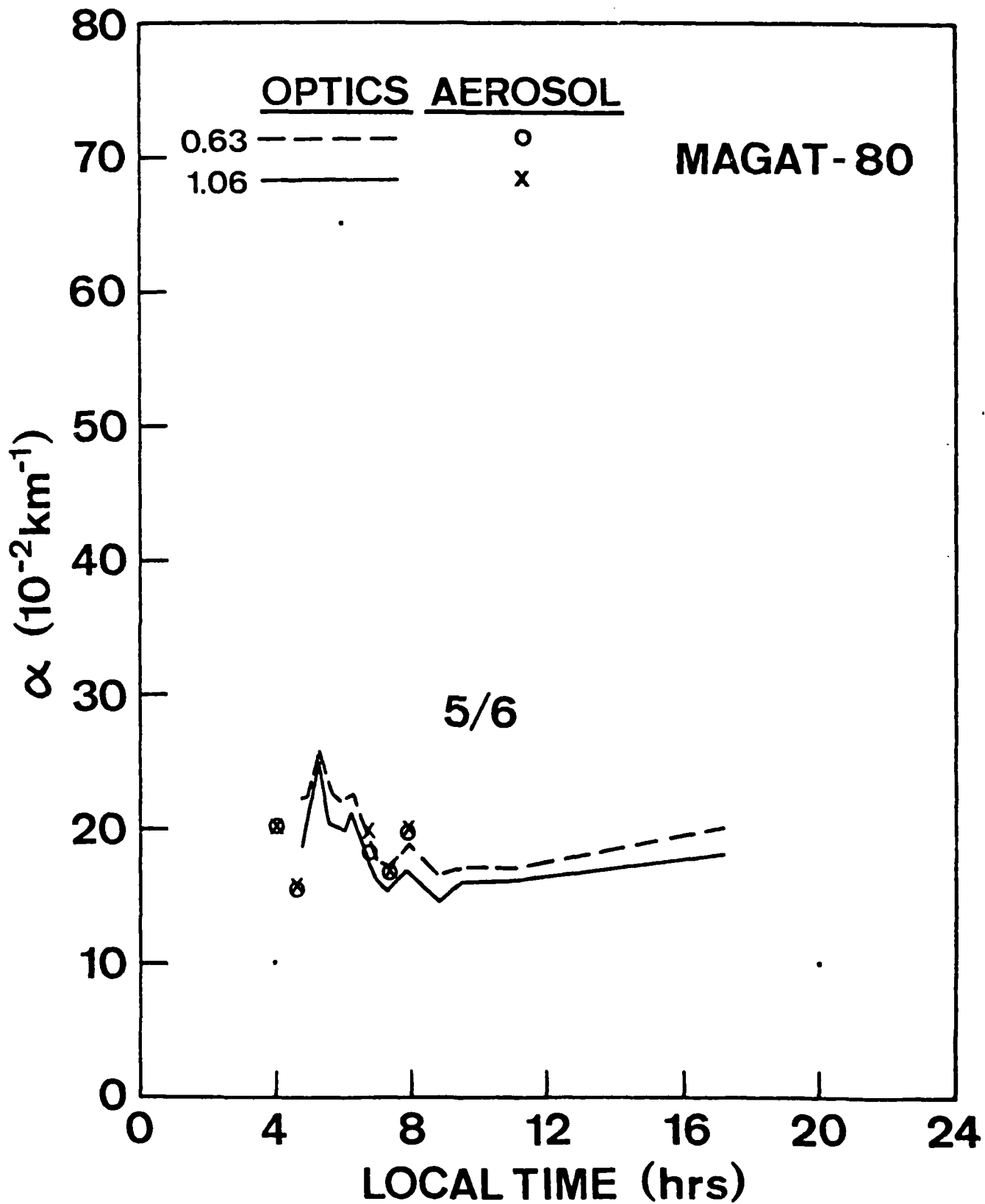


Figure 5e. Time series plot of aerosol extinctions coefficient from optical measurements (lines) and aerosol size spectra (X and O).

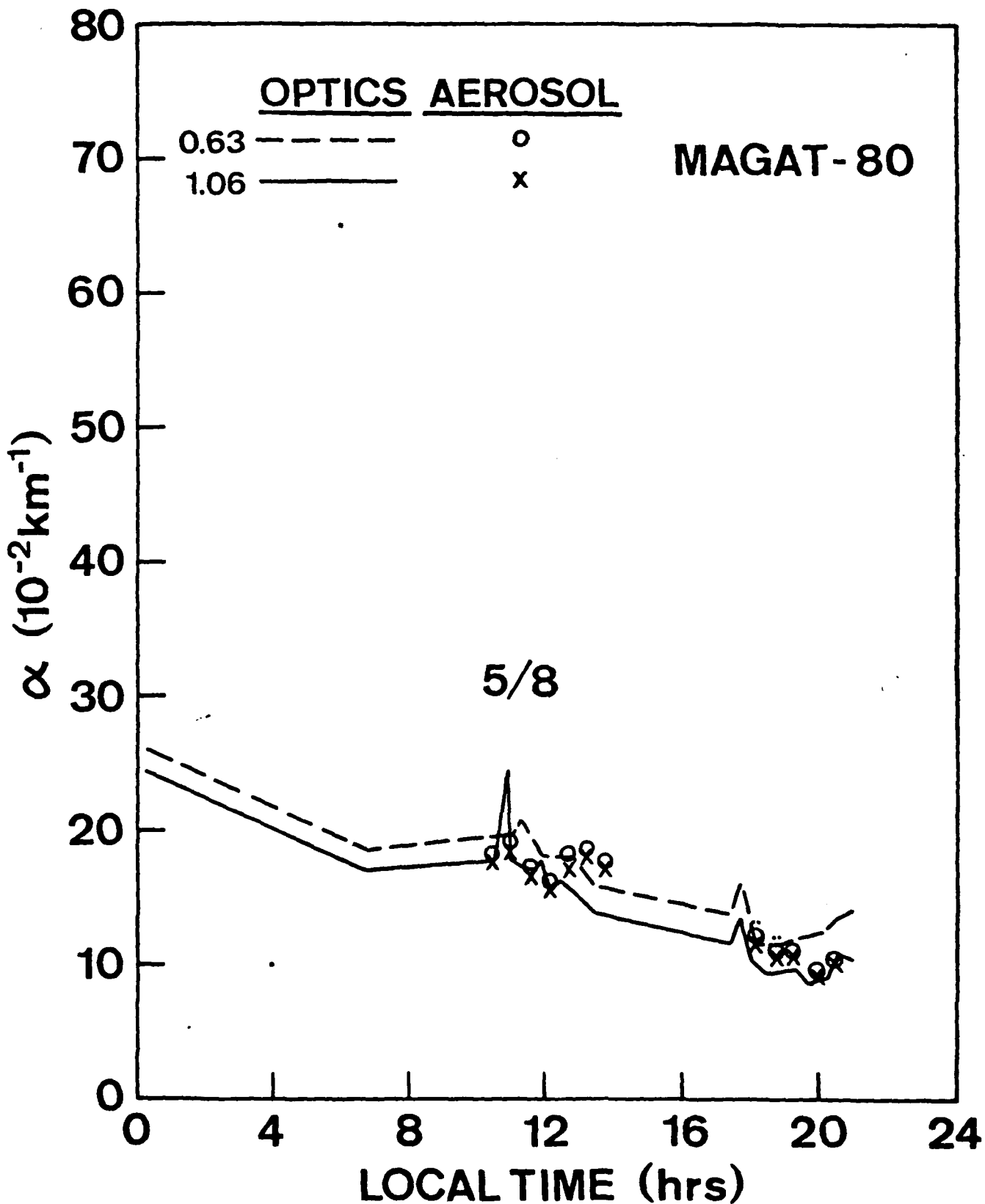


Figure 5f. Time series plot of aerosol extinctions coefficient from optical measurements (lines) and aerosol size spectra (X and O).

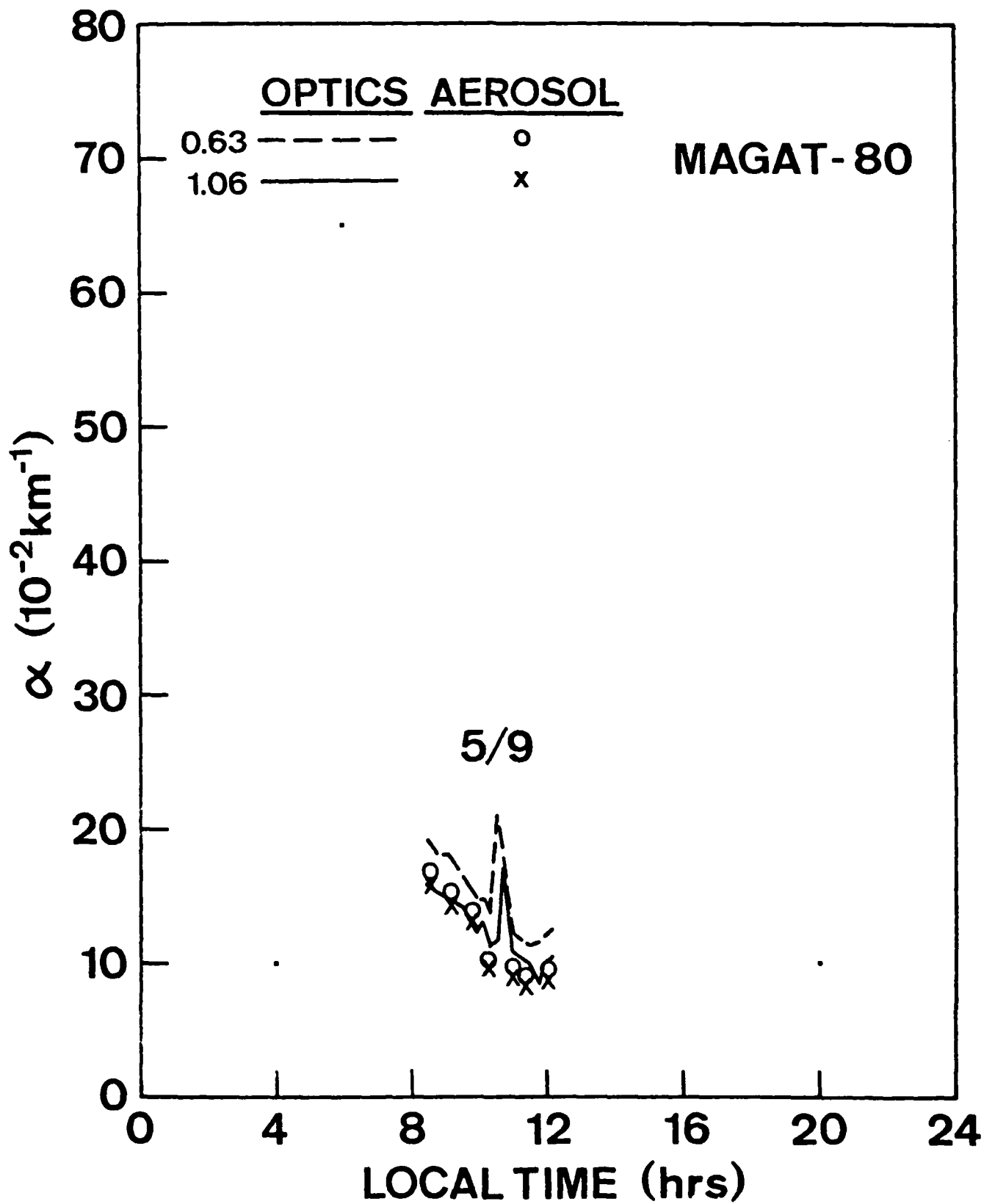


Figure 5g. Time series plot of aerosol extinctions coefficient from optical measurements (lines) and aerosol size spectra (X and O). 21

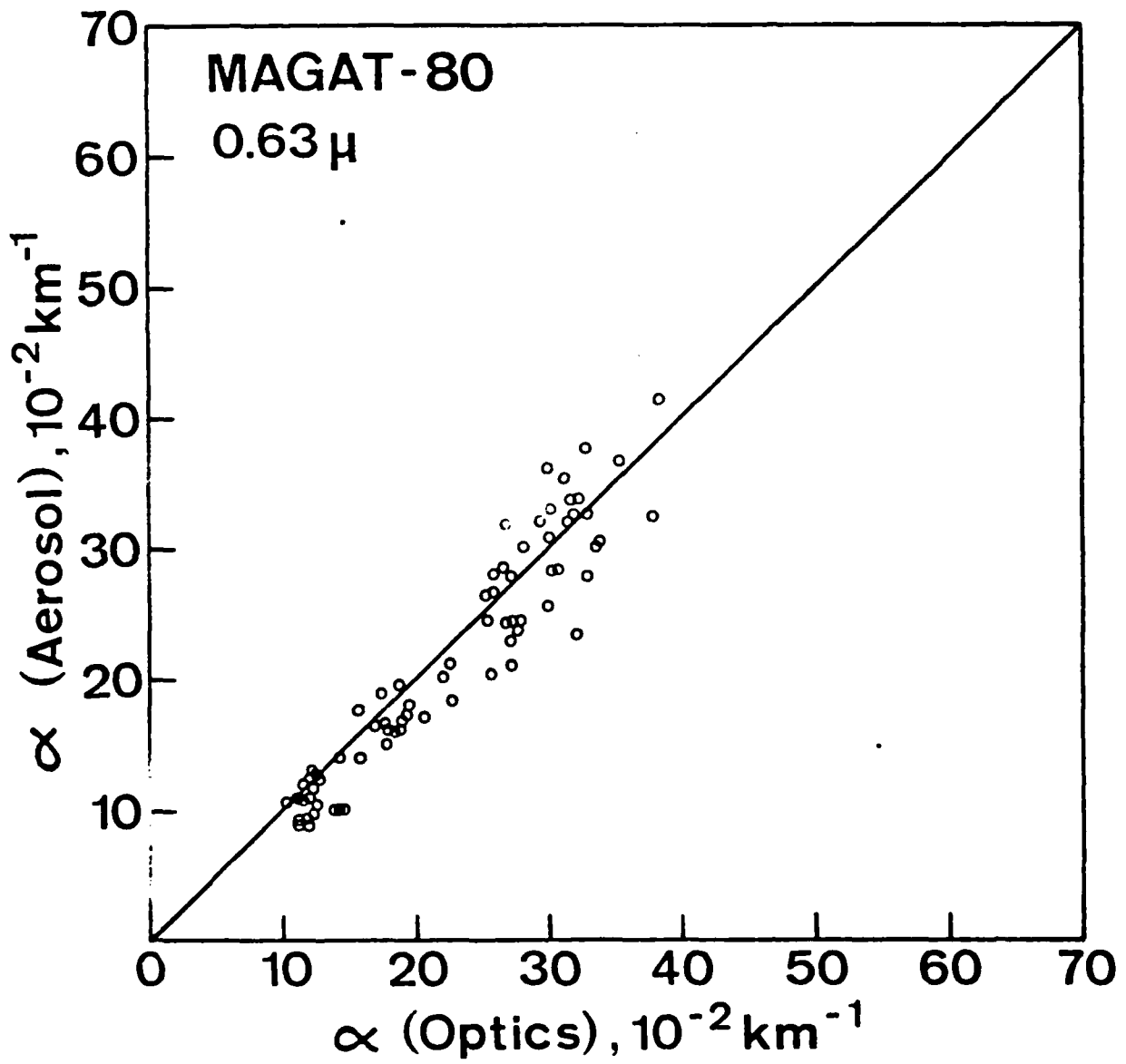


Figure 6a. Comparison of aerosol extinction coefficient from optical and aerosol size spectra measurements at $\lambda = 0.63 \mu$.

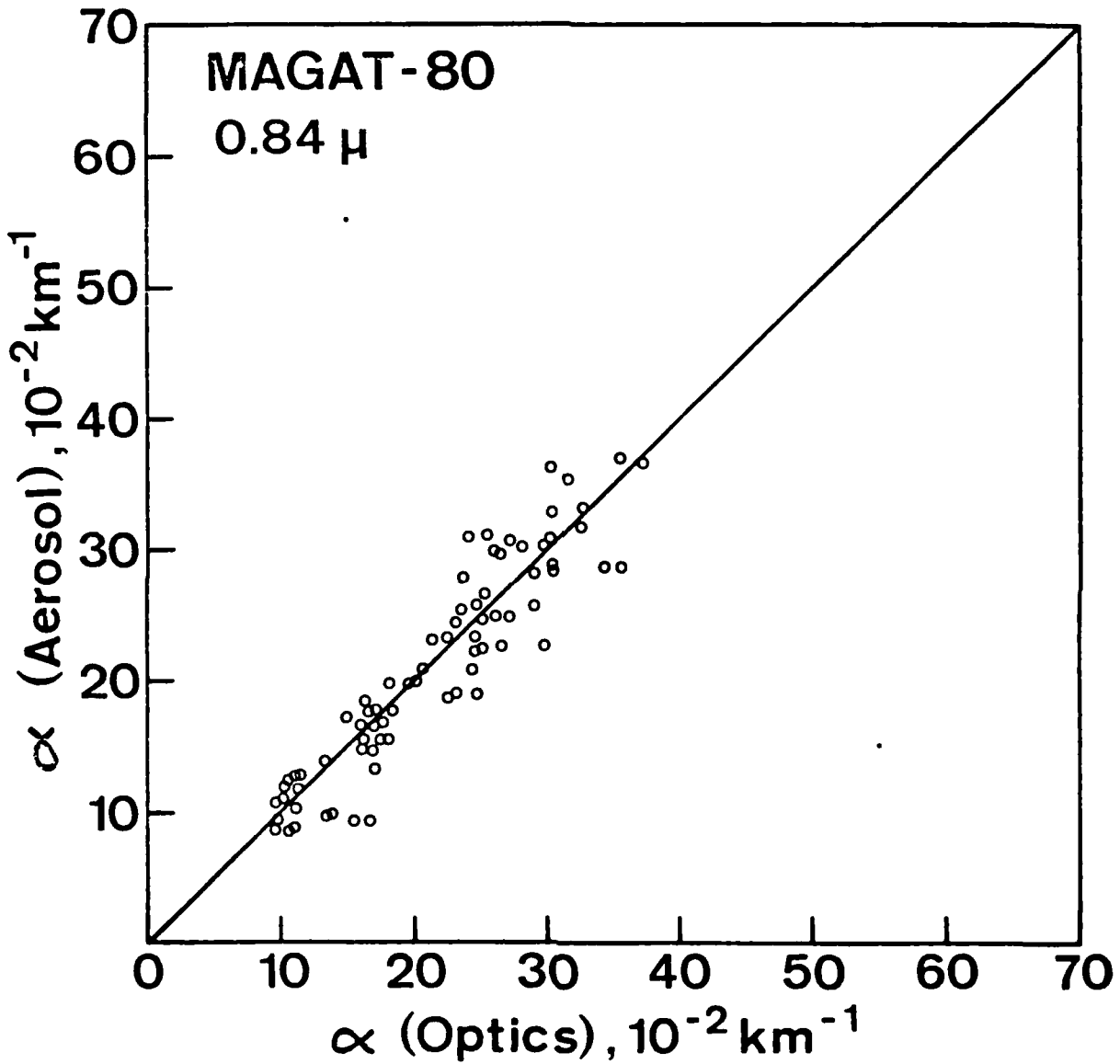


Figure 6b. Comparison of aerosol extinction coefficient from optical and aerosol size spectra measurements at $\lambda = 0.84 \mu$.

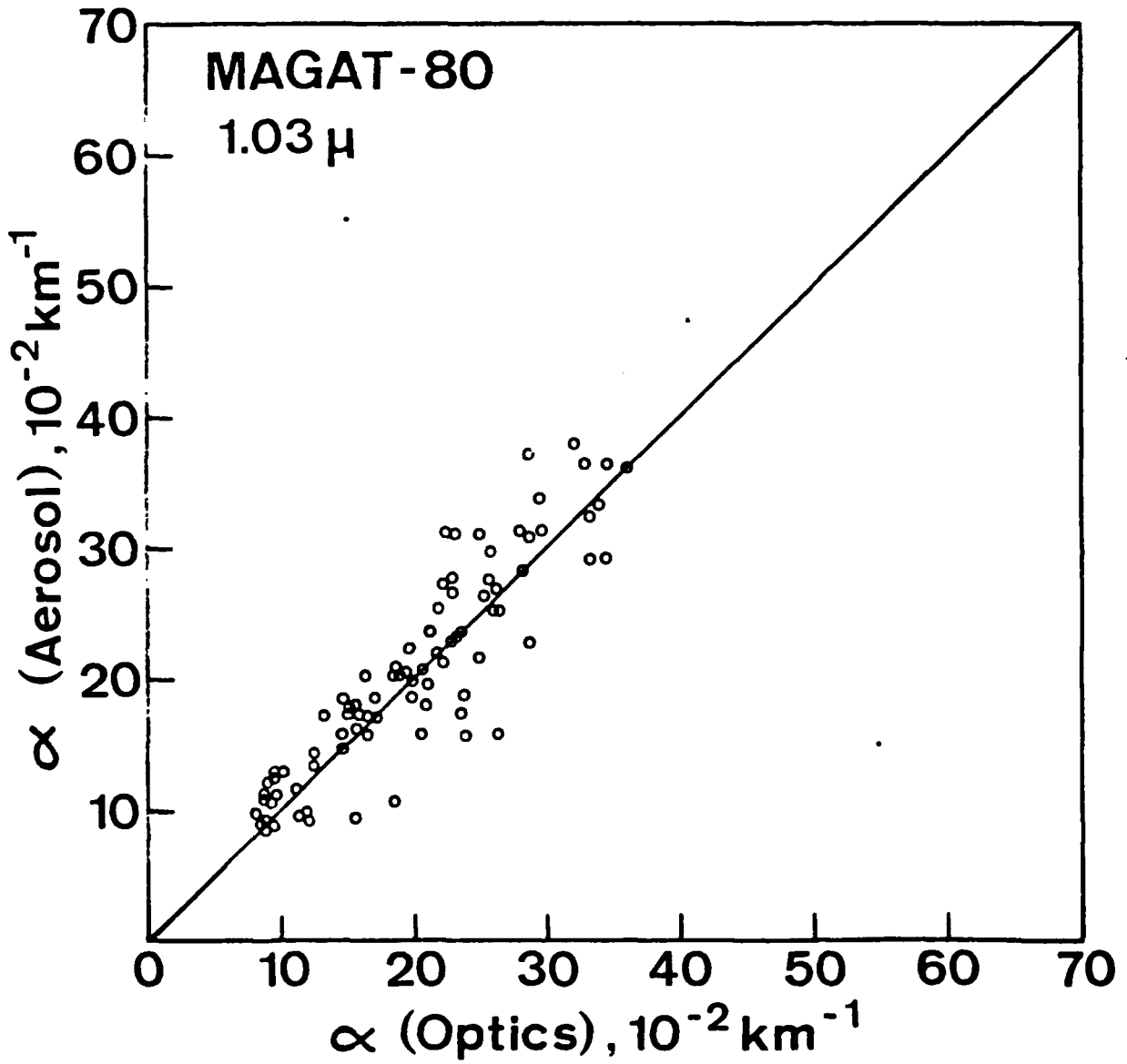


Figure 6c. Comparison of aerosol extinction coefficient from optical and aerosol size spectra measurements at $\lambda = 1.03 \mu$.

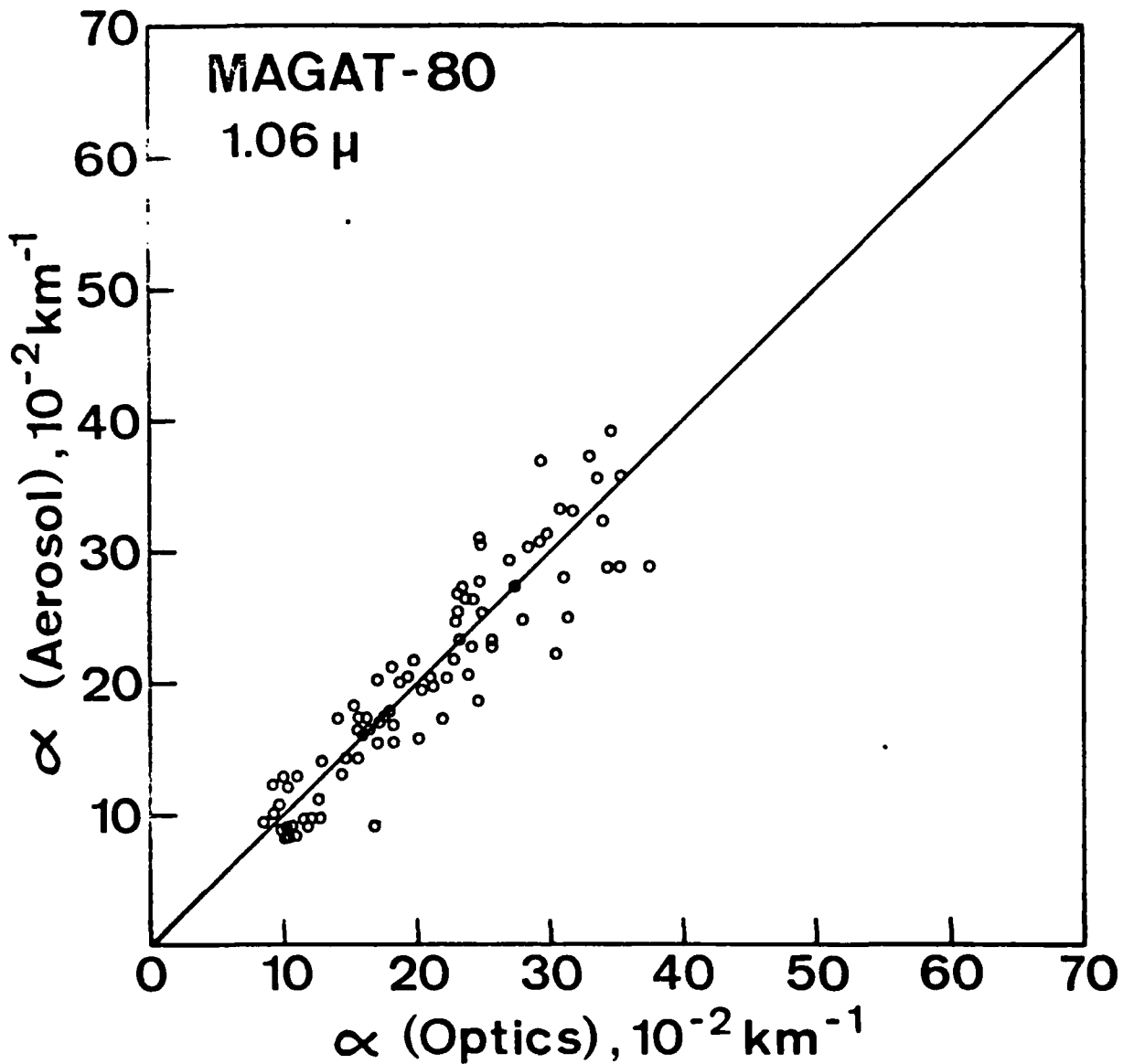


Figure 6d. Comparison of aerosol extinction coefficient from optical and aerosol size spectra measurements at $\lambda = 1.06 \mu$.

THE BDM CORPORATION

APPENDIX A

Aircraft bulk meteorology and turbulence data
on optical path in Monterey Bay

#	TIME	ALT	PRES	T_ROS	T_SIR	T_DCM	q	EPS	CT2	CG2	EYT
1	172155	40	1017.4	12.24	14.93	9.76	7.51	3.79E-03	6.79E-03	7.36E-03	1.59E-01
2	142010	40	1015.4	12.02	14.13	10.18	7.74	1.21E-02	3.70E-03	2.76E-03	1.81E-01
3	170855	40	1022.1	12.59	12.86	11.10	8.18	1.76E-11	9.58E-04	1.61E-03	1.96E-02
4	112220	40	1024.8	13.70	13.96	10.19	7.67	5.35E-04	1.69E-03	7.74E-03	1.02E-01
5	140920	40	1023.4	12.19	13.12	10.08	7.73	3.17E-02	1.29E-03	6.17E-03	1.22E-01
6	172112	40	1022.4	12.92	12.45	10.04	7.64	1.97E-03	2.51E-03	3.43E-03	6.17E-02
7	190324	10	1023.4	12.10	13.03	10.19	7.59	2.60E-03	1.34E-03	1.90E-03	5.56E-02
8	101320	40	1022.4	11.20	14.26	9.53	7.35	5.25E-04	8.61E-04	4.98E-01	7.45E-02
9	164510	40	1021.3	12.91	13.25	10.20	7.71	4.29E-03	1.18E-03	3.44E-03	3.01E-01
10	192825	40	1022.4	12.46	13.21	10.01	7.60	3.99E-03	3.43E-03	2.16E-02	1.56E-01
11	94432	40	1021.4	11.58	14.65	9.74	7.47	6.93E-04	5.89E-04	6.83E-02	1.69E-01
12	100018	40	1022.7	12.36	14.77	10.34	7.77	8.29E-04	1.33E-06	3.59E-03	1.64E-01
13	165219	10	1023.0	13.80	13.42	11.77	8.55	1.06E-01	1.81E-03	1.11E-01	1.02E-01
13	165536	40	1022.2	12.64	13.40	11.72	8.53	3.61E-02	6.42E-04	1.10E-02	8.27E-02
14	91440	40	1022.8	12.76	12.65	9.52	7.35	8.62E-03	4.15E-03	1.10E-02	1.40E-01
15	120213	40	1022.9	12.71	13.20	9.73	7.45	1.80E-02	1.95E-03	3.13E-03	1.44E-01
16	164810	40	1022.6	12.85	13.62	8.98	7.08	2.30E-02	3.04E-03	4.60E-03	1.57E-01
16	165540	40	1022.8	12.78	12.67	8.95	7.07	4.71E-02	2.16E-03	4.36E-03	1.73E-01
17	123620	40	1020.2	12.24	14.00	9.86	7.54	4.67E-03	4.98E-03	4.01E-03	2.40E-01
18	175110	10	1019.7	12.20	14.26	9.95	7.59	7.46E-03	6.30E-03	7.23E-03	2.15E-01
18	175450	30	1019.0	12.00	14.17	9.89	7.56	5.61E-03	3.66E-03	3.62E-03	2.10E-01
18	175945	60	1018.2	11.92	14.02	9.84	7.54	3.70E-03	1.92E-03	3.46E-03	2.09E-01
19	104320	10	1023.3	-1.67	16.80	9.32	7.24	4.36E-03	5.87E-04	1.44E-02	1.28E-01
19	104719	30	1023.1	-1.67	15.79	9.16	7.17	2.45E-03	3.62E-04	9.35E-03	1.23E-01
19	105252	60	1022.5	-1.66	15.62	9.03	7.11	1.61E-03	2.18E-04	6.86E-03	1.39E-01
19	110035	50	1023.1	-1.68	14.60	9.10	7.14	3.41E-03	1.67E-04	6.66E-03	1.23E-01
20	125943	10	1024.6	-1.58	15.05	9.43	7.29	8.11E-03	4.02E-04	9.69E-03	1.51E-01
20	130518	30	1023.9	-1.59	14.71	9.35	7.26	4.24E-03	2.41E-04	3.67E-03	1.11E-01
20	130930	60	1022.8	-1.60	14.90	9.22	7.20	2.97E-03	2.15E-04	3.02E-03	1.14E-01
20	131413	100	1021.7	-1.61	13.50	9.04	7.12	5.62E-03	1.67E-04	2.87E-03	1.18E-01
22	180408	10	1022.4	12.50	13.71	10.14	7.67	3.14E-02	6.62E-04	2.20E-01	8.01E-02
22	180600	30	1021.5	12.58	14.18	9.88	7.54	2.16E-02	5.55E-04	1.50E-02	7.36E-02
22	181345	60	1021.1	12.43	13.63	9.87	7.54	1.20E-02	3.43E-04	1.11E-02	7.23E-02
22	181940	60	1021.2	12.39	12.93	9.98	7.59	2.77E-02	6.30E-04	2.51E-02	6.91E-02
23	185750	10	1022.4	12.65	14.03	10.03	7.61	4.05E-02	8.03E-04	9.81E-01	6.54E-02
23	190132	30	1021.5	12.57	13.85	9.84	7.52	1.79E-02	4.21E-04	1.42E-01	6.41E-02
23	190540	60	1020.4	12.26	13.74	9.74	7.48	1.21E-02	2.47E-04	9.69E-02	6.30E-01
24	180325	10	1021.4	13.78	15.22	11.14	8.21	4.78E-11	2.14E-03	3.19E-02	6.40E-02
24	180900	30	1021.0	13.70	14.82	11.05	8.16	4.49E-11	8.40E-04	2.45E-02	6.77E-02
24	181428	60	1019.8	13.55	14.29	10.83	8.05	4.27E-11	6.57E-04	1.76E-02	6.42E-02
24	182455	100	1018.5	12.83	13.12	11.23	8.34	4.05E-11	6.86E-04	3.15E-02	1.92E-01
25	114405	10	1021.3	14.13	14.45	11.26	8.28	1.43E-02	5.61E-04	2.11E-02	5.18E-02
25	114750	30	1020.8	14.19	14.38	11.20	8.25	7.75E-03	5.35E-04	1.61E-02	6.39E-02
25	115400	60	1019.7	14.07	14.15	11.14	8.23	5.22E-03	3.18E-04	1.45E-02	6.26E-02

ALT, Altitude (ft)
PRES, Pressure (mb)
T_ROS, Temperature (cent)

THE BDM CORPORATION

I_SIR, Sea surface temperature (cent)
T_DEW, Dew point (cent)
q, Water vapor mixing ratio (g/kg)
EPS, Turbulence dissipation ratio (m^2/sec^3)
CT2, Temperature structure function ($K^2/m^{2/3}$)
CQ2, Water vapor structure function ($mb^2/m^{2/3}$)
EXT, Aerosol extinction, $\lambda = 0.49\mu, (km^{-1})$

THE BDM CORPORATION

APPENDIX B

Summary of aircraft optical measurements in Monterey Bay

DATE	#	TIME	ALT	PRES	T_ROS	T_DEW	CN2t	CN2	E(.63)	E(.84)	E(1.06)
04/24/80	1	173155	40	1017.9	12.24	9.76	6.6E-15	6.7E-15	1.3E-01	9.7E-02	7.2E-02
04/30/80	2	142910	40	1015.4	12.02	10.18	3.6E-15	3.6E-15	1.5E-01	1.1E-01	8.5E-02
05/01/80	3	170855	40	1022.1	13.59	11.10	9.5E-16	9.5E-16	1.4E-02	9.1E-03	6.2E-03
05/02/80	4	112320	40	1024.6	11.78	10.19	1.7E-15	1.7E-15	8.3E-02	6.1E-02	4.7E-02
05/02/80	5	140529	40	1023.4	12.19	10.28	1.3E-15	1.3E-15	7.5E-02	4.4E-02	2.9E-02
05/02/80	6	172112	40	1022.4	12.08	10.08	2.5E-15	2.5E-15	4.9E-02	3.3E-02	2.4E-02
05/02/80	7	190324	40	1023.4	12.10	10.19	1.3E-15	1.3E-15	4.4E-02	3.1E-02	2.2E-02
05/03/80	8	101320	40	1022.4	11.20	9.53	8.5E-16	1.9E-15	5.9E-02	4.2E-02	3.0E-02
05/03/80	9	164510	40	1021.3	12.91	10.20	1.2E-15	1.2E-15	2.2E-01	1.5E-01	1.1E-01
05/03/80	10	192825	40	1022.4	12.46	10.01	3.4E-15	3.4E-15	1.3E-01	9.7E-02	7.3E-02
05/04/80	11	94432	40	1021.4	11.58	9.74	5.8E-16	7.2E-16	1.4E-01	1.1E-01	8.7E-02
05/05/80	12	109118	40	1022.7	12.33	10.34	1.3E-15	8.6E-16	1.6E-01	1.2E-01	9.4E-02
05/05/80	13	165219	10	1023.8	13.90	11.77	1.8E-15	2.0E-15	9.1E-02	7.3E-02	5.9E-02
05/05/80	13	165536	40	1021.2	13.64	11.72	6.3E-16	6.6E-16	7.2E-02	5.6E-02	4.4E-02
05/06/80	14	91440	40	1022.8	12.76	9.52	4.1E-15	4.1E-15	1.2E-01	8.9E-02	6.8E-02
05/06/80	15	120213	40	1022.9	12.71	9.73	1.9E-15	1.9E-15	1.2E-01	9.5E-02	7.5E-02
05/06/80	16	164910	40	1022.6	12.36	8.98	3.0E-15	3.0E-15	1.3E-01	1.0E-01	8.1E-02
05/06/80	16	165540	40	1022.8	12.78	8.95	2.1E-15	2.1E-15	1.5E-01	1.1E-01	9.2E-02
05/07/80	17	123620	40	1020.2	12.24	9.86	4.9E-15	4.9E-15	2.0E-01	1.5E-01	1.2E-01
05/07/80	18	175110	10	1019.7	12.20	9.95	6.2E-15	6.2E-15	1.8E-01	1.4E-01	1.1E-01
05/07/80	18	175450	30	1019.4	12.00	9.89	3.6E-15	3.6E-15	1.8E-01	1.3E-01	9.8E-02
05/07/80	18	175945	60	1018.2	11.92	9.84	1.9E-15	1.9E-15	1.8E-01	1.3E-01	1.0E-01
05/08/80	19	104320	10	1023.3	-67	9.32	5.8E-16	6.1E-16	1.1E-01	7.9E-02	6.2E-02
05/08/80	19	104719	30	1023.1	-67	9.16	3.6E-16	3.6E-16	1.0E-01	7.5E-02	5.8E-02
05/08/80	19	105252	60	1022.5	-68	9.03	2.2E-16	2.3E-16	1.2E-01	9.4E-02	7.8E-02
05/08/80	19	110035	50	1023.1	-68	9.10	1.7E-16	1.8E-16	9.6E-02	6.4E-02	4.5E-02
05/09/80	20	125943	10	1024.6	-58	9.43	4.0E-16	4.2E-16	1.3E-01	9.1E-02	6.7E-02
05/09/80	20	130519	30	1023.9	-59	9.35	2.4E-16	2.5E-16	9.4E-02	6.9E-02	5.3E-02
05/09/80	20	130930	60	1022.8	-60	9.22	2.1E-16	2.2E-16	9.7E-02	7.3E-02	5.7E-02
05/09/80	20	131913	100	1021.7	-61	9.04	1.8E-16	1.9E-16	9.9E-02	7.3E-02	5.6E-02
05/09/80	22	180408	10	1022.4	12.50	10.14	6.5E-15	1.1E-15	6.9E-02	5.3E-02	4.2E-02
05/09/80	22	193800	30	1021.5	12.58	9.88	5.5E-16	5.6E-16	6.2E-02	4.7E-02	3.7E-02
05/09/80	22	181345	60	1021.1	12.43	9.87	3.4E-16	3.6E-16	6.1E-02	4.7E-02	3.7E-02
05/09/80	22	181940	60	1021.2	12.39	9.98	6.2E-16	6.7E-16	5.9E-02	4.4E-02	3.4E-02
05/09/80	23	185750	10	1022.4	12.65	10.03	7.9E-16	2.8E-15	5.4E-02	3.9E-02	3.0E-02
05/09/80	23	190132	30	1021.5	12.57	9.84	4.2E-16	7.0E-16	5.4E-02	3.9E-02	3.0E-02
05/09/80	23	190640	60	1020.4	12.36	9.74	2.4E-16	4.4E-16	5.3E-02	3.9E-02	3.0E-02
05/09/80	24	100325	10	1021.4	13.78	11.14	2.1E-15	2.2E-15	5.2E-02	3.9E-02	3.0E-02
05/09/80	24	100900	30	1020.3	13.70	11.05	3.3E-16	8.3E-16	5.5E-02	4.1E-02	3.1E-02
05/09/80	24	101638	60	1019.9	13.85	10.83	6.5E-16	6.9E-16	5.2E-02	3.8E-02	2.9E-02
05/09/80	24	102455	100	1018.5	12.83	11.33	8.7E-16	9.3E-16	1.3E-01	1.1E-01	9.7E-02
05/09/80	25	114405	10	1021.3	14.13	11.26	5.5E-15	6.1E-16	4.6E-02	3.2E-02	2.4E-02
05/09/80	25	114750	30	1020.8	14.19	11.20	5.3E-15	5.6E-16	5.1E-02	3.5E-02	2.5E-02
05/09/80	25	115400	60	1019.7	14.07	11.14	3.1E-16	3.4E-16	5.0E-02	3.5E-02	2.5E-02

ALT, Altitude (ft)
 PRES, Pressure (mb)
 T_ROS, Temperature (cent)
 T_DEW, Dew point (cent)
 CN2t, C_N^2 component of C_N^2 ($m^{-2/3}$)
 CN2, Turbulence value of C_N^2 ($m^{-2/3}$)
 E(.63), Aerosol extinction (Km^{-1}) at $\lambda = 0.63\mu$
 E(.84), Aerosol extinction (Km^{-1}) at $\lambda = 0.84\mu$
 E(1.06), Aerosol extinction (Km^{-1}) at $\lambda = 1.06\mu$

THE BDM CORPORATION

APPENDIX C

Complete printout of aircraft data on optical path in Monterey.

Each optical set has three parts: the micrometeorological data, the aerosol spectral plots, and the aerosol data printouts. The data format is as follows:

1. Micrometeorological Data

ALT, Altitude (ft)
PRES, Pressure (mb)
T_ROS, Temperature (cent)
T_SIR, Sea surface temperature (cent)
T_DEW, Dew point (cent)
q, Water vapor mixing ratio (g/Kg)
EPS, Turbulence dissipation rate (m^2/sec^3)
CT2, Temperature structure function ($K^2/m^{2/3}$)
CQ2, Water vapor structure function ($mb^2/m^{2/3}$)
EXT, Aerosol extinction (Km^{-1}) at $\lambda = 0.49\mu$

2. Graphs of aerosol spectra density ($N(r) = dN/dr$) as LGT ($N(r)$) VS LGT (r). The solid line is the combination polynomial and linear fit in log-log space.

3. Aerosol data printouts. The first columns of data are paired values of radii (r in μ) and corresponding spectral density ($N(r)$ in $\#/ \mu/cm^3$). These are followed by the extrapolation points at $LGT(r) = -0.5$ and $+1.5$. The next set of numbers are the gamma function fit parameters* γ , β and N . N is approximately the total volume of the aerosols from $LGT(r) = -0.5$ to 1.2 in $(\mu/cm)^3$. The polynomial coefficients and the coefficients and the aerosol extinctions at nine wavelengths complete the page. There is one line of micrometeorological data, one graph and one page of printout for each pass down the optical path.

$$* \frac{4}{3} \pi r^3 N(r) = \frac{N}{\Gamma(\gamma) \beta^\gamma} r^{(\gamma-1)} \exp(-r/\beta)$$

THE BDM CORPORATION

04/29/80 OPTICAL PROFILE# 1

#	TIME	ALT	PRES	T_RDS	T_SIR	T_DEW	q	EPS	CT2	C02	EXT
1	12.115	40	1017.9	12.24	14.93	9.76	7.51	3.79E-03	6.78E-03	7.36E-03	1.59E-01

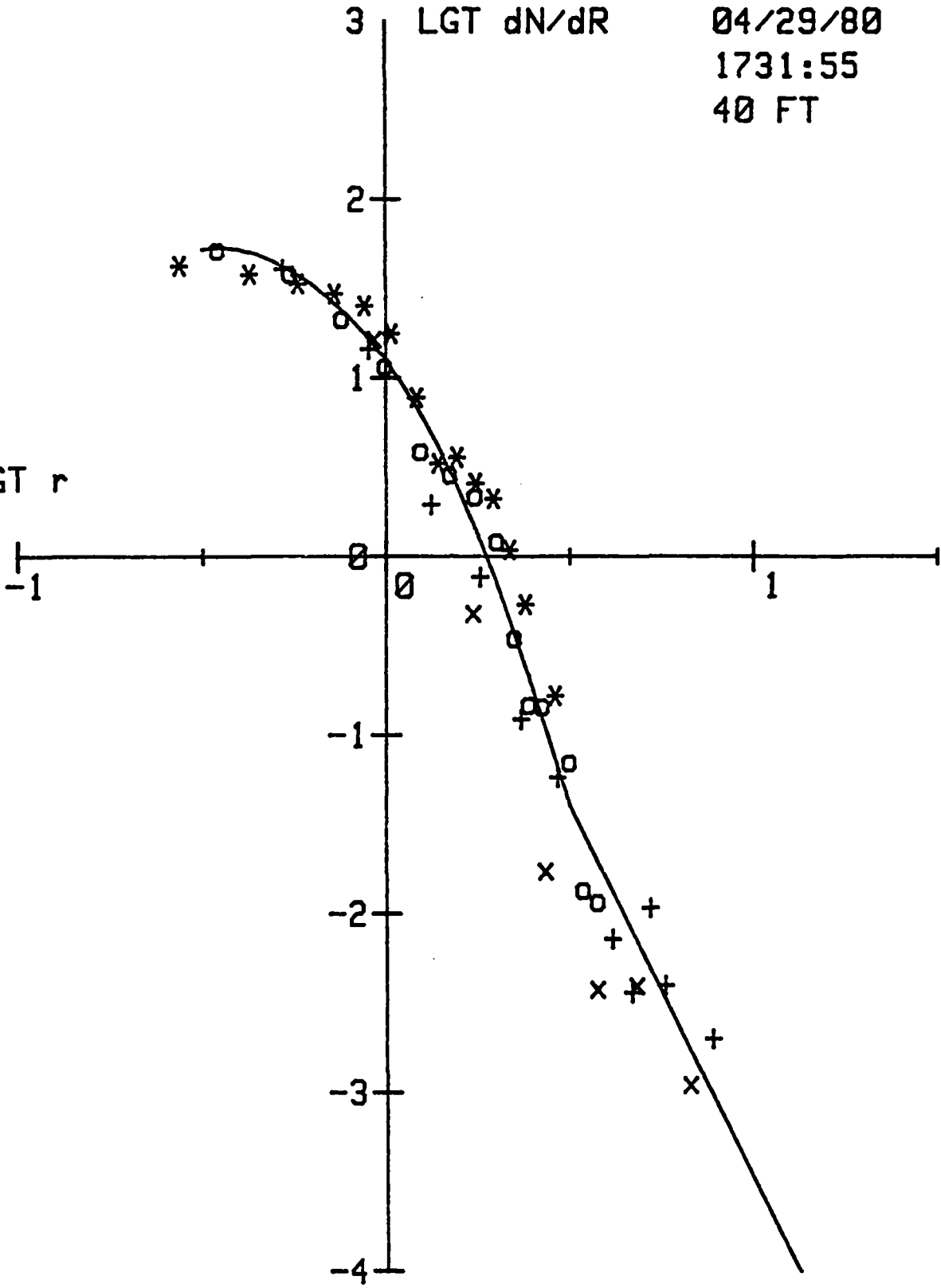
LGT dN/dR

04/29/80

1731:55

40 FT

LGT r



THE BDM CORPORATION

File 19 TO 21 04/29/80 1731:55 TO 1734:1 ALTITUDE= 40 FT

.28	4.22E+01	.35	5.39E+01	.53	4.05E+01	.94	1.72E+01
.43	3.78E+01	.55	3.98E+01	.90	1.44E+01	1.74	5.02E-01
.58	3.36E+01	.76	2.22E+01	1.33	1.94E+00	2.73	1.82E-02
.73	2.95E+01	1.00	1.20E+01	1.80	7.62E-01	3.79	3.94E-03
.88	2.52E+01	1.25	4.02E+00	2.33	1.22E-01	4.84	4.13E-03
1.04	1.76E+01	1.50	2.98E+00	2.93	5.78E-02	5.83	0.00E+00
1.21	7.71E+00	1.75	2.25E+00	3.55	1.81E-02	6.76	1.15E-03
1.39	3.30E+00	2.00	1.26E+00	4.13	7.19E-03	7.69	0.00E+00
1.56	3.57E+00	2.24	3.62E-01	4.68	3.59E-03	8.63	0.00E+00
1.75	2.56E+00	2.45	1.54E-01	5.23	1.08E-02	9.56	0.00E+00
1.95	2.10E+00	2.66	1.51E-01	5.75	3.95E-03	10.49	0.00E+00
2.16	1.08E+00	2.90	9.74E-02	6.25	0.00E+00	11.44	0.00E+00
2.39	5.37E-01	3.16	7.32E-02	6.75	0.00E+00	12.36	0.00E+00
2.63	1.61E-01	3.45	1.41E-02	7.25	0.00E+00	13.28	0.00E+00
2.88	1.65E-01	3.78	1.21E-02	7.75	1.98E-03	14.23	0.00E+00

-.50 2.04
1.50 -5.55

GAMMA ZERO= 3.30
BETA = .48
N ZERO= 8.59E+01

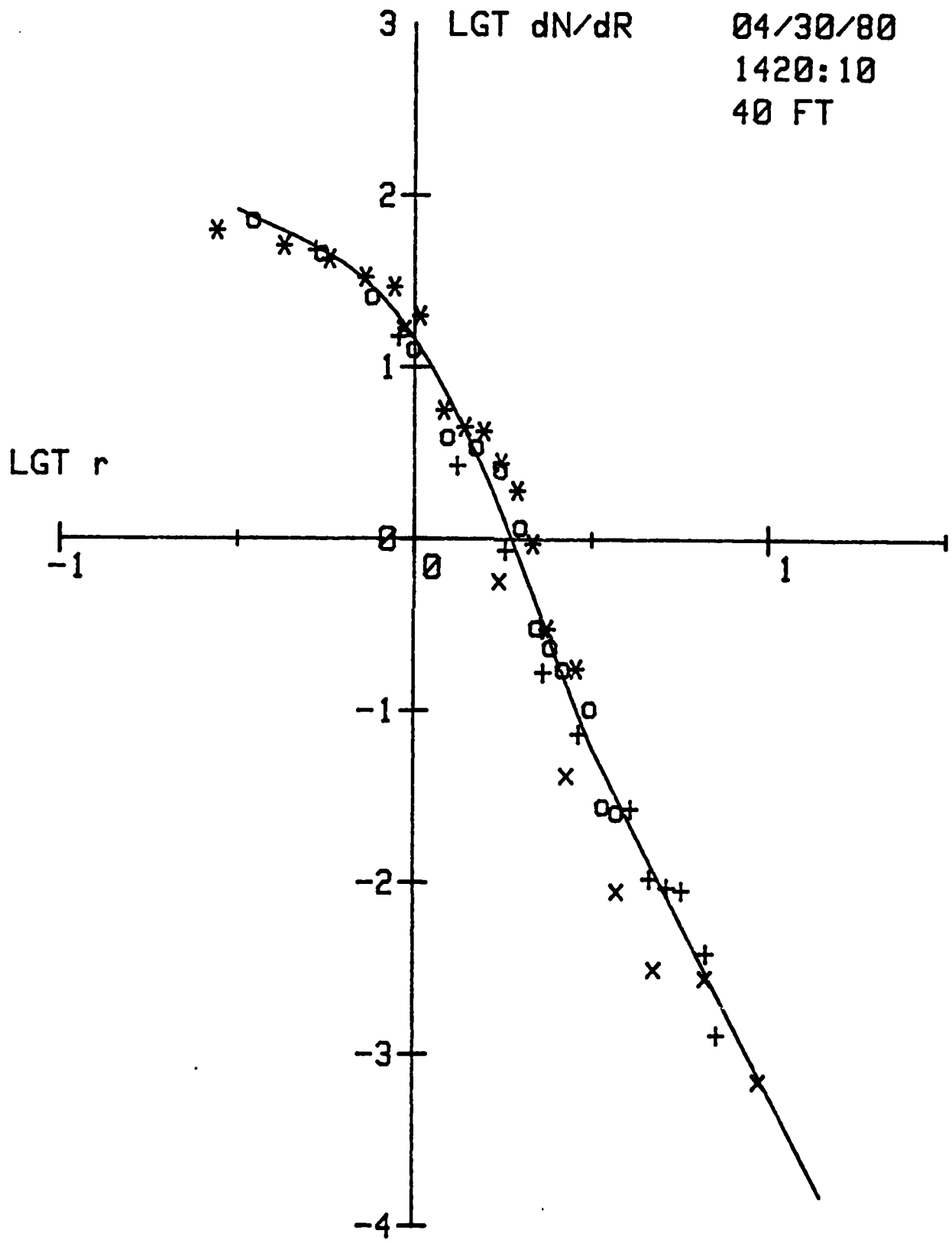
Polynomial of order 7
-4.7818200E+00
1.7662900E+00
9.0878600E+00
6.0296800E-01
-3.3418700E+00
-4.0081800E+00
-2.7685100E+00
1.1001300E+00

Wavlen	Extin(Km^-1)
.488	1.49E-01
.530	1.43E-01
.633	1.27E-01
.840	9.34E-02
1.060	7.05E-02
1.060	6.72E-02
1.600	3.39E-02
3.750	9.80E-02
10.590	2.90E-03

THE BDM CORPORATION

04/30/80 OPTICAL PROFILE# 2

#	TIME	ALT	PRES	T_ROS	T_SIR	T_DEW	q	EPS	CT2	CQ2	EXT
2	142010	40	1015.4	12.02	14.13	10.18	7.74	1.21E-02	3.70E-03	2.76E-03	1.81E-01



THE BDM CORPORATION

File 17 TO 20 04/30/80 1420:10 TO 1423:30 ALTITUDE= 40 FT

.28	6.23E+01	.35	7.46E+01	.53	4.77E+01	.94	1.76E+01
.43	5.07E+01	.55	4.79E+01	.90	1.50E+01	1.74	6.00E-01
.58	4.25E+01	.76	2.68E+01	1.33	2.66E+00	2.73	4.43E-02
.73	3.33E+01	1.00	1.33E+01	1.80	8.59E-01	3.79	9.40E-03
.88	2.92E+01	1.25	4.09E+00	2.33	1.68E-01	4.84	3.29E-03
1.04	1.98E+01	1.50	3.56E+00	2.93	7.34E-02	5.83	0.00E+01
1.21	5.60E+00	1.75	2.63E+00	3.55	3.87E-02	6.76	2.91E-03
1.39	4.47E+00	2.00	1.22E+00	4.13	2.70E-02	7.69	0.00E+01
1.56	4.21E+00	2.24	3.21E-01	4.68	1.05E-02	8.63	0.00E+00
1.75	2.76E+00	2.45	2.46E-01	5.23	9.38E-03	9.56	7.29E-04
1.95	1.92E+00	2.66	1.83E-01	5.75	9.03E-03	10.49	0.00E+00
2.16	9.42E-01	2.90	1.02E-01	6.25	0.00E+00	11.44	0.00E+00
2.39	2.99E-01	3.16	1.08E-01	6.75	3.87E-03	12.36	0.00E+00
2.63	2.10E-01	3.45	2.92E-02	7.25	1.29E-03	13.28	0.00E+00
2.88	1.75E-01	3.78	2.70E-02	7.75	0.00E+00	14.23	0.00E+00

--.50 2.20
1.50 -5.22

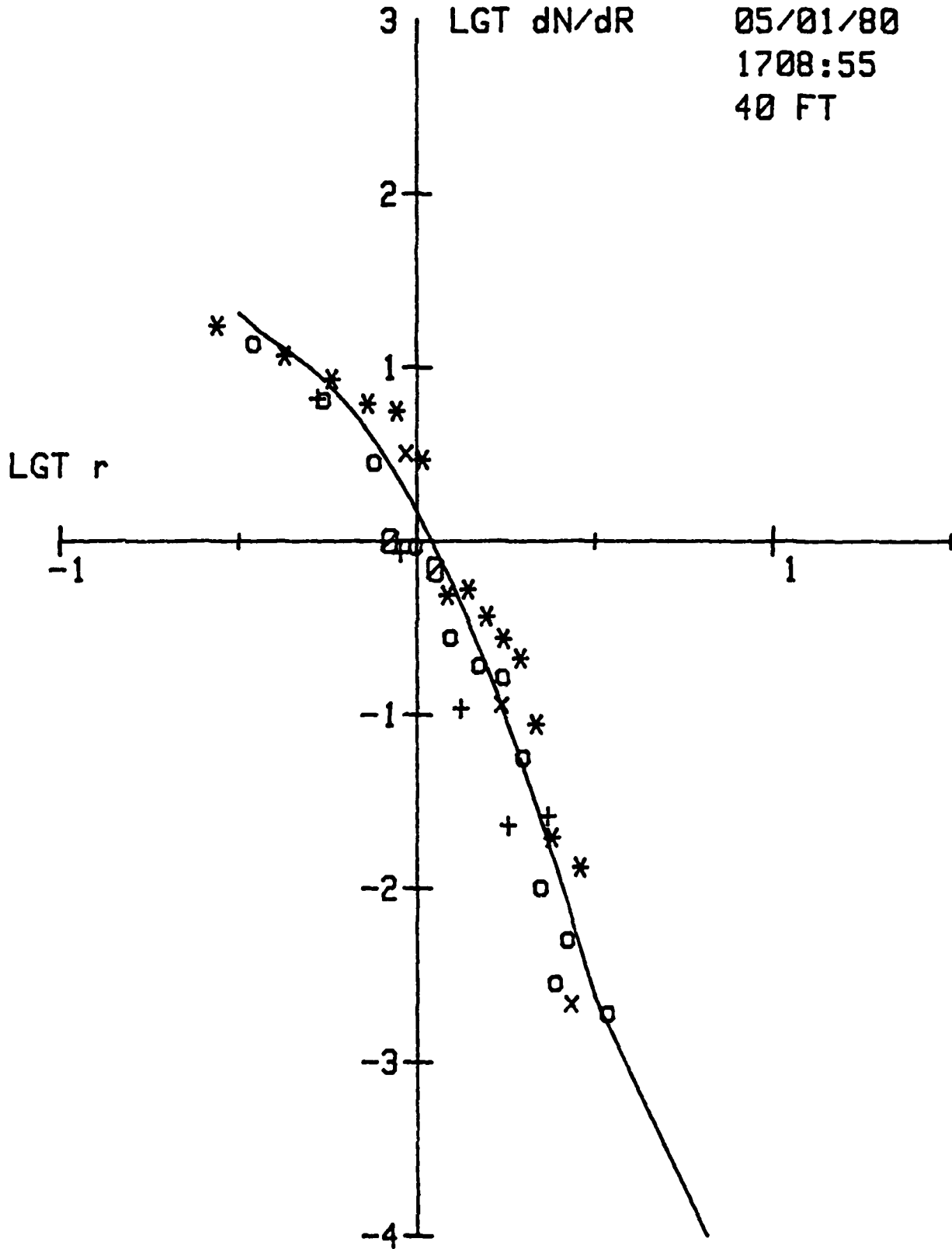
GAMMA ZERO= 2.57
BETA = .68
N ZERO= 1.03E+02

Polynomial of order 7
2.2106200E+00
-5.5311900E+00
-2.8173900E-01
7.4708300E+00
-2.5697000E-01
-4.7486700E+00
-3.0678400E+00
1.1632700E+00

Wavlen	Extn(Km^-1)
.488	1.72E-01
.530	1.64E-01
.633	1.45E-01
.840	1.08E-01
1.030	8.32E-02
1.060	7.95E-02
1.600	4.39E-02
3.750	1.57E-02
10.590	4.48E-03

THE BDM CORPORATION

#	TIME	ALT	PRES	T_ROS	T_SIR	T_DEW	q	EPS	CT2	CQ2	EXT
3	170055	40	1022.1	13.59	12.86	11.10	8.18	1.76E-11	9.58E-04	1.61E-03	1.96E-02



THE BDM CORPORATION

File 4 TO 8 05/01/30 1708:55 TO 1712:47 ALTITUDE= 40 FT

.28	1.73E+01	.35	1.43E+01	.53	6.59E+00	.94	3.36E+00
.43	1.16E+01	.55	6.78E+00	.90	8.55E-01	1.74	1.21E-01
.58	8.52E+00	.76	2.97E+00	1.33	1.09E-01	2.73	2.26E-02
.73	6.16E+00	1.00	9.75E-01	1.80	2.31E-02	3.79	0.00E+00
.88	5.57E+00	1.25	2.92E-01	2.33	2.60E-02	4.84	0.00E+00
1.04	2.93E+00	1.50	2.02E-01	2.93	0.00E+00	5.83	0.00E+00
1.21	4.90E-01	1.75	1.73E-01	3.55	9.15E-04	6.76	0.00E+00
1.39	5.27E-01	2.00	5.93E-02	4.13	0.00E+00	7.69	0.00E+00
1.56	3.67E-01	2.24	1.05E-02	4.68	0.00E+00	8.63	0.00E+00
1.75	2.75E-01	2.45	2.97E-03	5.23	0.00E+00	9.56	0.00E+00
1.95	2.11E-01	2.66	5.27E-03	5.75	0.00E+00	10.49	0.00E+00
2.16	8.79E-02	2.90	2.37E-03	6.25	0.00E+00	11.44	0.00E+00
2.39	1.95E-02	3.16	0.00E+00	6.75	0.00E+00	12.36	0.00E+00
2.63	2.20E-03	3.45	1.98E-03	7.25	0.00E+00	13.28	0.00E+00
2.88	1.32E-02	3.78	0.00E+00	7.75	0.00E+00	14.23	0.00E+00

-.50 1.65
1.50 -6.78

GAMMA ZERO= 4.96
BETA = .24
N ZERO= 9.14E+00

Polynomial of order 7

-3.6152700E+00
7.2645700E+00
-2.7256900E+00
-5.3349000E-01
6.3057500E-01
-3.6323500E+00
-3.8737700E+00
1.6737500E-01

Wavlen	Extin(Km^-1)
.488	1.64E-02
.520	1.53E-02
.635	1.25E-02
.840	8.44E-03
1.030	5.96E-03
1.060	5.63E-03
1.500	2.49E-03
3.750	5.64E-04
10.390	2.19E-04

THE BDM CORPORATION

05/02/80 OPTICAL PROFILE# 4

R	TIME	ALI	PRES	T_ROS	T_SIR	T_DEW	q	EPS	CT2	C02	EXT
4	112320	40	1024.8	11.78	13.96	10.19	7.67	5.35E-04	1.69E-03	7.74E-03	1.02E-01

THE BDM CORPORATION

File 13 TO 16 05/02/80 1123:27 TO 1127:11 ALTITUDE= 40 FT

.28	5.50E+01	.35	6.64E+01	.53	3.11E+01	.94	1.02E+01
.43	4.40E+01	.55	3.25E+01	.90	7.26E+00	1.74	3.79E-01
.58	3.20E+01	.76	1.51E+01	1.33	1.28E+00	2.73	3.75E-02
.73	2.18E+01	1.00	6.65E+00	1.80	3.08E-01	3.79	9.02E-03
.88	1.80E+01	1.25	2.11E+00	2.33	9.71E-02	4.84	3.34E-03
1.04	9.82E+00	1.50	1.79E+00	2.93	3.10E-02	5.83	1.80E-03
1.21	2.43E+00	1.75	1.12E+00	3.55	1.78E-02	6.76	6.17E-04
1.39	2.66E+00	2.00	4.68E-01	4.13	1.08E-02	7.69	0.00E+01
1.56	2.28E+00	2.24	1.22E-01	4.68	2.16E-03	8.63	0.00E+00
1.75	1.43E+00	2.45	2.25E-01	5.23	1.08E-03	9.56	0.00E+00
1.95	1.00E+00	2.66	1.24E-01	5.75	2.37E-03	10.49	0.00E+00
2.16	3.78E-01	2.90	7.53E-02	6.25	1.19E-03	11.44	0.00E+00
2.39	1.37E-01	3.16	3.11E-02	6.75	0.00E+00	12.36	0.00E+00
2.63	1.46E-01	3.45	2.47E-02	7.25	0.00E+00	13.28	0.00E+01
2.88	1.28E-01	3.78	1.96E-02	7.75	0.00E+00	14.23	0.00E+00

- .50 2.14
1.50 -5.83

GAMMA ZERO= 2.90
BETA = .54
N ZERO= 5.21E+01

Polynomial of order 7

-7.4709200E-01
-1.9321700E+00
4.4703200E+00
1.3782600E+00
-1.7418000E+00
-2.6937200E+00
-3.2314300E+00
8.5070200E-01

Wavlen	Extin(Km^-1)
.488	9.08E-02
.530	9.65E-02
.633	7.56E-02
.840	5.61E-02
1.030	4.33E-02
1.060	4.14E-02
1.600	2.24E-02
3.750	7.19E-03
10.590	1.99E-03

THE BDM CORPORATION

05/02/80 OPTICAL PROFILE# 5

TIME	ALT	PRES	T_ROS	T_SIR	T_DEW	q	EPS	CT2	CG2	EXT	
5	140520	40	1023.4	12.19	13.12	10.28	7.73	3.13E-03	1.29E-03	6.17E-03	1.22E-01

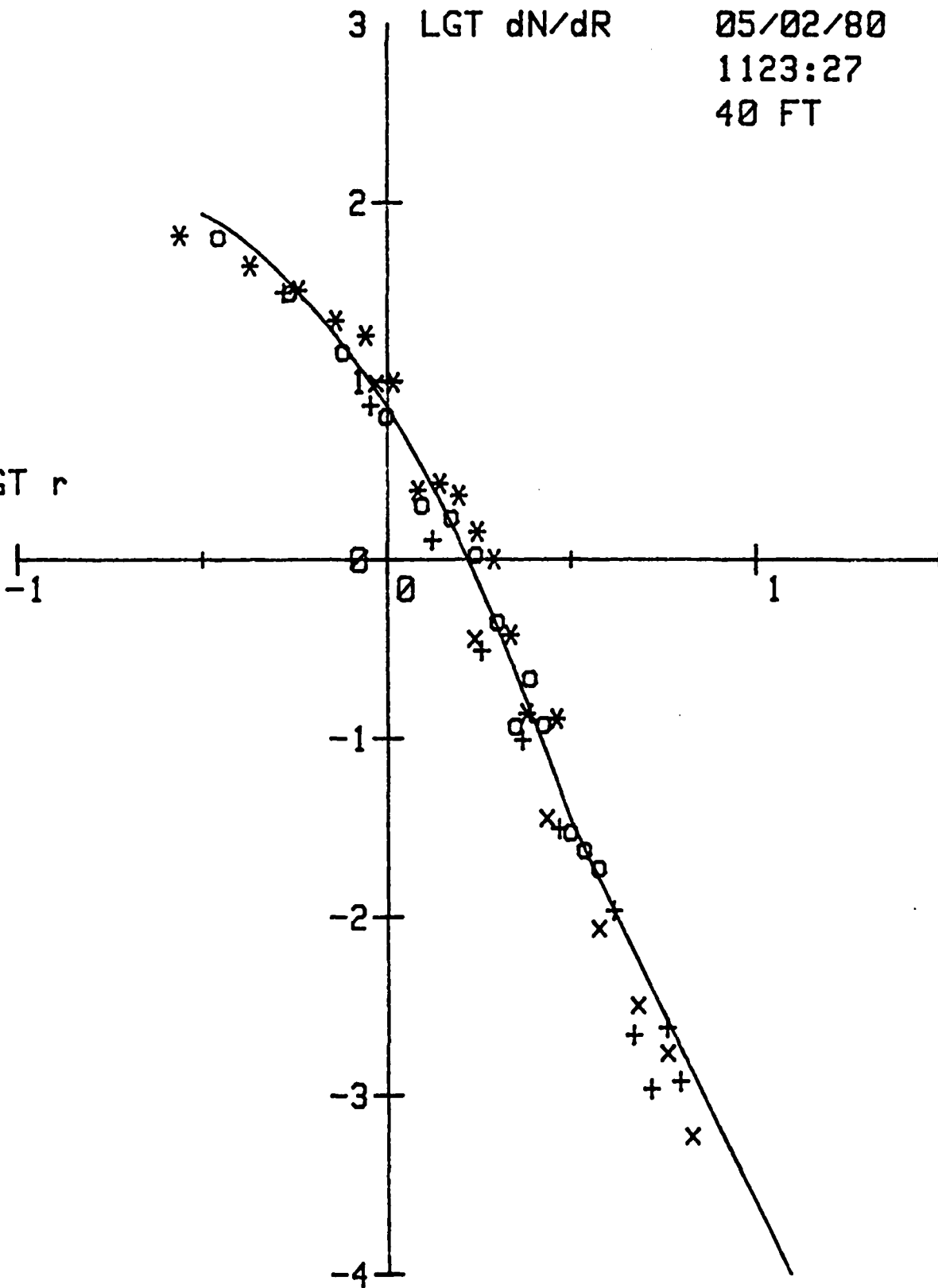
3 LGT dN/dR

05/02/80

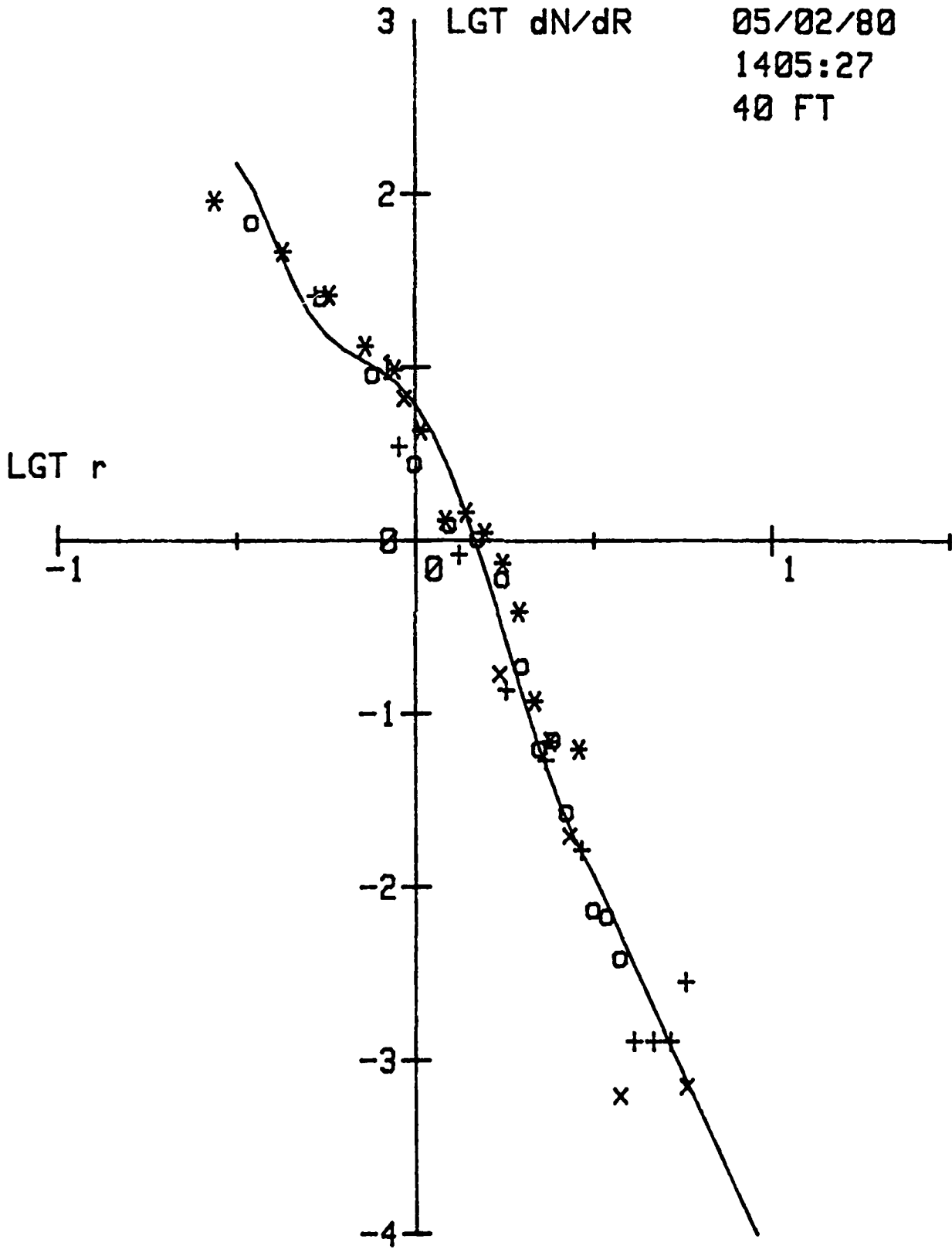
1123:27

40 FT

LGT r



THE BDM CORPORATION



THE BDM CORPORATION

File:175 T0178 05/02/80 1405:27 TO 1408:31 ALTITUDE= 40 FT

.28	9.21E+01	.35	7.19E+01	.53	2.57E+01	.94	6.94E+00
.43	4.65E+01	.55	2.63E+01	.90	3.47E+00	1.74	1.78E-01
.58	2.60E+01	.76	9.44E+00	1.33	8.27E-01	2.73	2.08E-02
.73	1.32E+01	1.00	2.90E+00	1.80	1.37E-01	3.79	6.57E-04
.88	9.65E+00	1.25	1.29E+00	2.33	5.39E-02	4.84	0.00E+00
1.04	4.30E+00	1.50	1.06E+00	2.93	1.63E-02	5.83	7.43E-04
1.21	1.30E+00	1.75	6.27E-01	3.55	2.35E-03	6.76	0.00E+00
1.39	1.45E+00	2.00	1.98E-01	4.13	1.28E-03	7.69	0.00E+00
1.56	1.10E+00	2.24	6.59E-02	4.68	1.28E-03	8.63	0.00E+00
1.75	7.38E-01	2.45	7.41E-02	5.23	1.28E-03	9.56	0.00E+00
1.95	3.89E-01	2.66	2.82E-02	5.75	2.82E-03	10.49	0.00E+00
2.16	1.19E-01	2.90	2.54E-02	6.25	0.00E+00	11.44	0.00E+00
2.39	6.92E-02	3.16	7.70E-03	6.75	0.00E+00	12.36	0.00E+00
2.63	5.63E-02	3.45	7.06E-03	7.25	0.00E+00	13.28	0.00E+00
2.88	6.23E-02	3.78	4.03E-03	7.75	0.00E+00	14.23	0.00E+00

-.50 2.17
1.50 -6.45

GAMMA ZERO= 2.92
BETA = .46
N ZERO= 2.88E+01

Polynomial of order 7

5.1007500E+01
-1.0136000E+02
7.2417400E+00
5.7158100E+01
-9.8602900E+00
-1.0607400E+01
-2.8915500E+00
7.8495600E-01

Wavlen	Extn(Km^-1)
.489	5.70E-02
.530	5.36E-02
.633	4.44E-02
.840	2.98E-02
1.030	2.12E-02
1.060	2.00E-02
1.600	9.13E-03
2.750	2.25E-03
10.590	7.82E-04

THE BDM CORPORATION

05/02/80 OPTICAL PROFILE# 6

TIME	ALT	PRES	T_R0S	T_SIR	T_DEW	q	EPS	CT2	CO2	EXT	
6	172112	40	1022.4	12.08	13.45	10.08	7.64	1.97E-03	2.51E-03	3.48E-03	6.17E-02

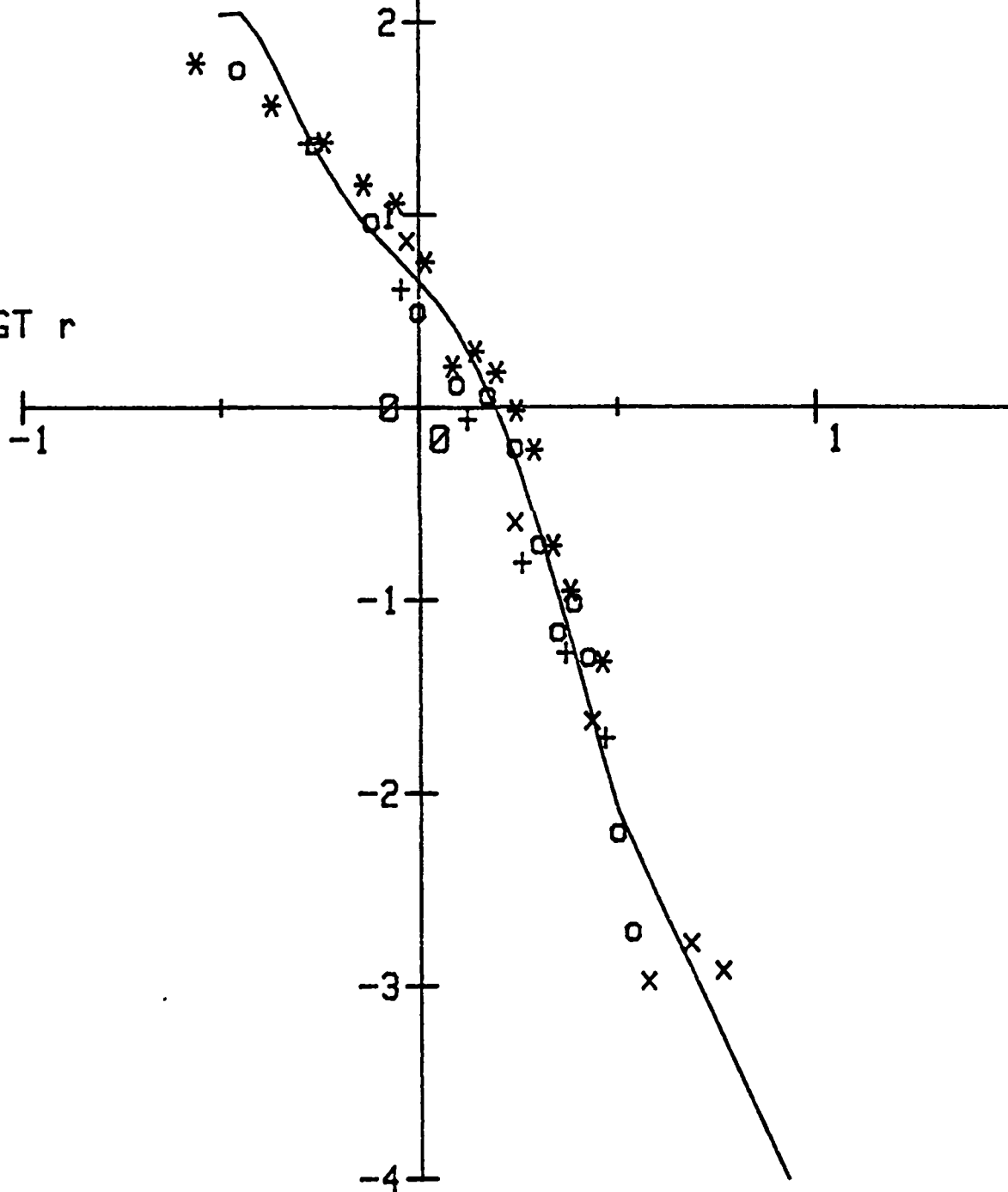
LGT dN/dR

05/02/80

1721:13

40 FT

LGT r



THE BDM CORPORATION

File 13 TO 17 05/02/80 1721:13 TO 1724:57 ALTITUDE= 40 FT

.28	6.12E+01	.35	5.92E+01	.53	2.34E+01	.94	7.69E+00
.43	3.68E+01	.55	2.41E+01	.90	4.08E+00	1.74	2.65E-01
.58	2.37E+01	.76	9.57E+00	1.33	8.63E-01	2.73	2.49E-02
.73	1.43E+01	1.00	3.25E+00	1.80	1.54E-01	3.79	1.10E-03
.88	1.14E+01	1.25	1.37E+00	2.33	5.28E-02	4.84	1.74E-03
1.04	5.66E+00	1.50	1.20E+00	2.93	1.92E-02	5.83	1.25E-03
1.21	1.63E+00	1.75	6.38E-01	3.55	5.93E-03	6.76	0.00E+00
1.39	1.95E+00	2.00	2.02E-01	4.13	0.00E+00	7.69	0.00E+00
1.56	1.51E+00	2.24	7.12E-02	4.68	0.00E+00	8.63	0.00E+00
1.75	9.52E-01	2.45	1.01E-01	5.23	0.00E+00	9.56	0.00E+00
1.95	5.96E-01	2.66	5.27E-02	5.75	0.00E+00	10.49	0.00E+00
2.16	1.90E-01	2.90	3.32E-02	6.25	0.00E+00	11.44	0.00E+00
2.39	1.11E-01	3.16	6.47E-03	6.75	0.00E+00	12.36	0.00E+00
2.63	7.12E-02	3.45	1.98E-03	7.25	0.00E+00	13.28	0.00E+00
2.88	4.74E-02	3.78	0.00E+00	7.75	0.00E+00	14.23	0.00E+00

-.50 2.08
1.50 -6.31

GAMMA ZERO= 3.57
BETA = .38
N ZERO= 3.06E+01

Polynomial of order 7

7.5758000E+00
-3.7243400E+01
4.0262700E+01
1.0991100E+01
-1.8029400E+01
-3.1645900E+00
-2.2700100E+00
6.5346900E-01

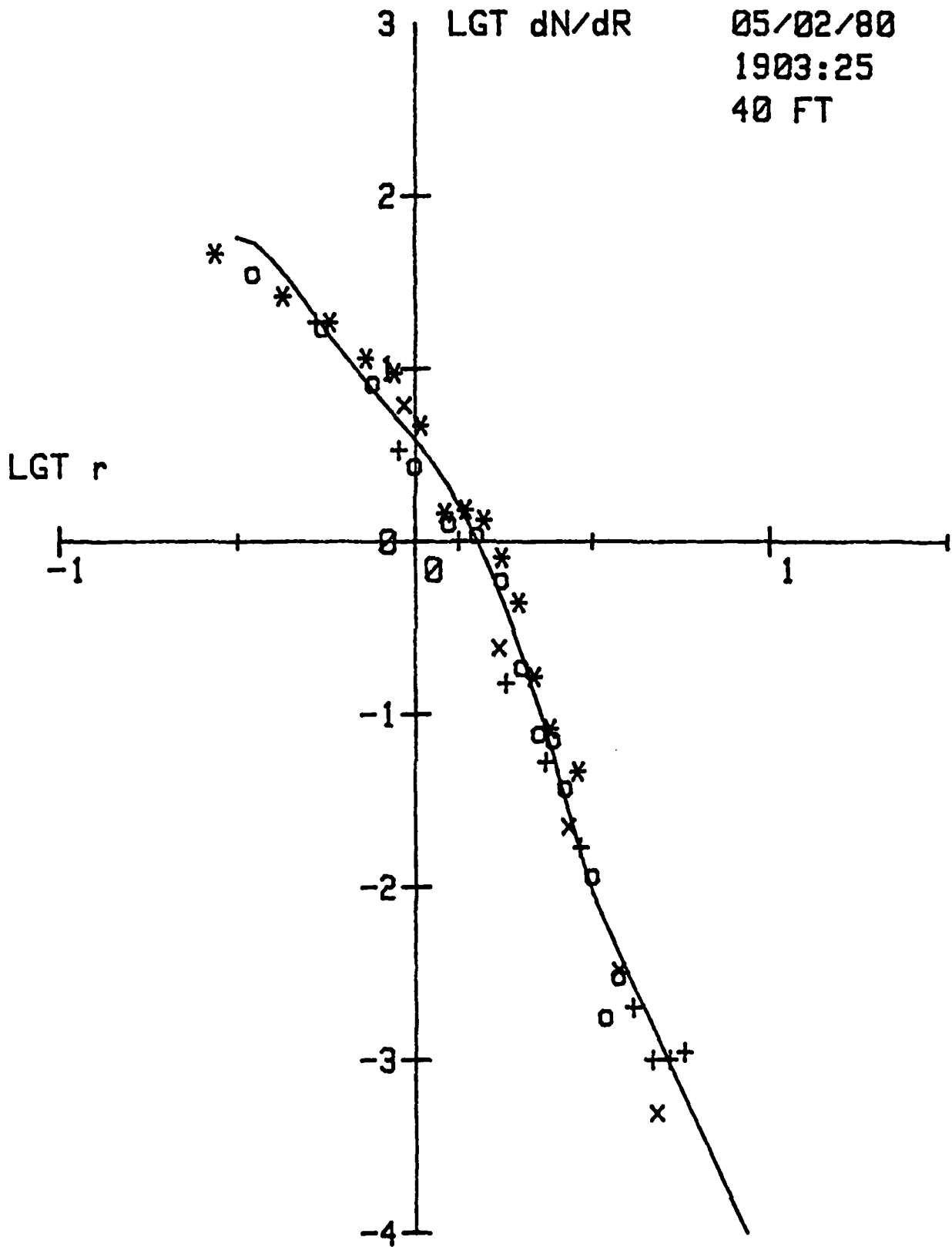
Wavlen	Extin(Km^-1)
.488	5.65E-02
.530	5.37E-02
.633	4.63E-02
.840	3.24E-02
1.030	2.33E-02
1.060	2.21E-02
1.600	9.71E-03
3.750	1.98E-03
10.590	7.49E-04

THE BDM CORPORATION

05/02/80 OPTICAL PROFILE# 7

I	TIME	ALT	PRES	T_RDS	T_SIR	T_DEW	q	EPS	CT2	CQ2	EXT
7	190324	40	1023.4	12.10	13.03	10.19	7.69	2.60E-03	1.34E-03	1.90E-03	5.56E-02

THE BDM CORPORATION



THE BDM CORPORATION

File 115 T0119 05/02/80 1903:25 TO 1907:29 ALTITUDE= 40 FT

.28	4.62E+01	.35	3.68E+01	.53	1.85E+01	.94	6.49E+00
.43	2.62E+01	.55	1.79E+01	.90	3.37E+00	1.74	2.56E-01
.58	1.84E+01	.76	8.53E+00	1.33	1.00E+00	2.73	2.37E-02
.73	1.14E+01	1.00	2.85E+00	1.80	1.52E-01	3.79	3.45E-03
.88	9.43E+00	1.25	1.33E+00	2.33	5.29E-02	4.84	5.17E-04
1.04	4.67E+00	1.50	1.14E+00	2.93	1.69E-02	5.83	0.00E+00
1.21	1.46E+00	1.75	6.24E-01	3.55	2.75E-03	6.76	0.00E+00
1.39	1.52E+00	2.00	1.96E-01	4.13	2.00E-03	7.69	0.00E+00
1.56	1.33E+00	2.24	8.05E-02	4.68	9.99E-04	8.63	0.00E+00
1.75	8.08E-01	2.45	7.41E-02	5.23	9.99E-04	9.56	0.00E+00
1.95	4.45E-01	2.66	3.91E-02	5.75	1.10E-03	10.49	0.00E+00
2.16	1.65E-01	2.90	3.51E-02	6.25	0.00E+00	11.44	0.00E+00
2.39	8.24E-02	3.16	1.20E-02	6.75	0.00E+00	12.36	0.00E+00
2.63	5.30E-02	3.45	1.83E-03	7.25	0.00E+00	13.28	0.00E+00
2.88	4.66E-02	3.78	3.14E-03	7.75	0.00E+00	14.23	0.00E+00

- .50 1.95
1.50 -6.45

GAMMA ZERO= 3.70
BETA = .38
N ZERO= 2.65E+01

Polynomial of order 7

-5.5839900E+00
-4.7612500E+00
2.5160900E+01
-2.0807900E-01
-1.0847400E+01
-2.5654000E+00
-2.5776400E+00
5.8744100E-01

Wavlen	Extin(Km^-1)
.488	4.83E-02
.530	4.62E-02
.633	4.03E-02
.840	2.89E-02
1.030	2.12E-02
1.060	2.01E-02
1.600	9.25E-03
3.750	2.04E-03
10.590	5.87E-04

THE BDM CORPORATION

05/03/80 OPTICAL PROFILE# 8

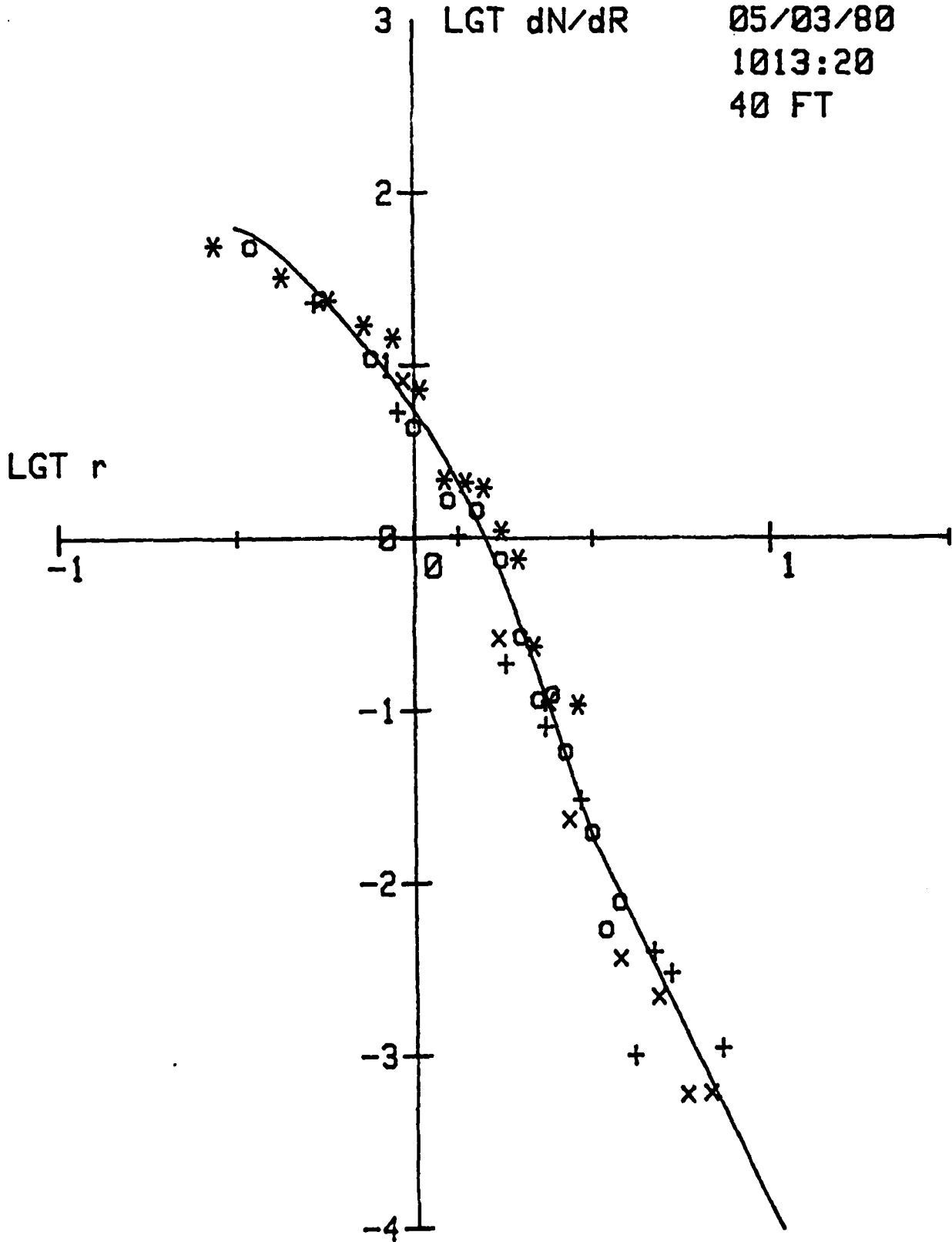
#	TIME	ALI	PRES	T_RDS	T_SIR	T_DEW	q	EPS	CT2	CQ2	EXT
8	101520	40	1022.4	11.20	14.26	9.53	7.35	5.25E-04	8.61E-04	4.98E-01	7.45E-02

LGT dN/dR

05/03/80

1013:20

40 FT



THE BDM CORPORATION

File 25 TO 29 05/03/80 1013:20 TO 1017:16 ALTITUDE= 40 FT

.28	4.96E+01	.35	5.09E+01	.53	2.32E+01	.94	8.61E+00
.43	3.25E+01	.55	2.56E+01	.90	5.33E+00	1.74	2.78E-01
.58	2.37E+01	.76	1.15E+01	1.33	1.03E+00	2.73	2.49E-02
.73	1.70E+01	1.00	4.60E+00	1.80	1.88E-01	3.79	3.86E-03
.88	1.43E+01	1.25	1.73E+00	2.33	8.09E-02	4.84	2.31E-03
1.04	7.20E+00	1.50	1.51E+00	2.93	3.04E-02	5.83	6.24E-04
1.21	2.15E+00	1.75	7.92E-01	3.55	1.46E-02	6.76	6.41E-04
1.39	2.08E+00	2.00	2.83E-01	4.13	9.99E-04	7.69	0.00E+00
1.56	1.94E+00	2.24	1.22E-01	4.68	3.99E-03	8.63	0.00E+00
1.75	1.10E+00	2.45	1.31E-01	5.23	3.00E-03	9.56	0.00E+00
1.95	7.57E-01	2.66	6.08E-02	5.75	0.00E+00	10.49	0.00E+00
2.16	2.35E-01	2.90	5.02E-02	6.25	0.00E+00	11.44	0.00E+00
2.39	1.13E-01	3.16	2.07E-02	6.75	0.00E+00	12.36	0.00E+00
2.63	1.25E-01	3.45	5.70E-03	7.25	1.10E-03	13.28	0.00E+00
2.88	1.08E-01	3.78	8.15E-03	7.75	0.00E+00	14.23	0.00E+00

- .50 2.02
1.50 -6.03

GAMMA ZERO= 2.96
BETA = .52
N ZERO= 3.96E+01

Polynomial of order 7

-3.8080500E+00
-1.0483000E-01
1.1903600E+01
7.1942700E-02
-4.8045800E+00
-2.8446100E+00
-3.0181200E+00
7.4181900E-01

Wavlen	Extin(Km^-1)
.488	6.81E-02
.530	6.49E-02
.633	5.65E-02
.840	4.10E-02
1.100	3.08E-02
1.060	2.93E-02
1.600	1.47E-02
3.750	4.08E-03
10.590	1.23E-03

THE BDM CORPORATION

05/03/80 OPTICAL PROFILE# 9

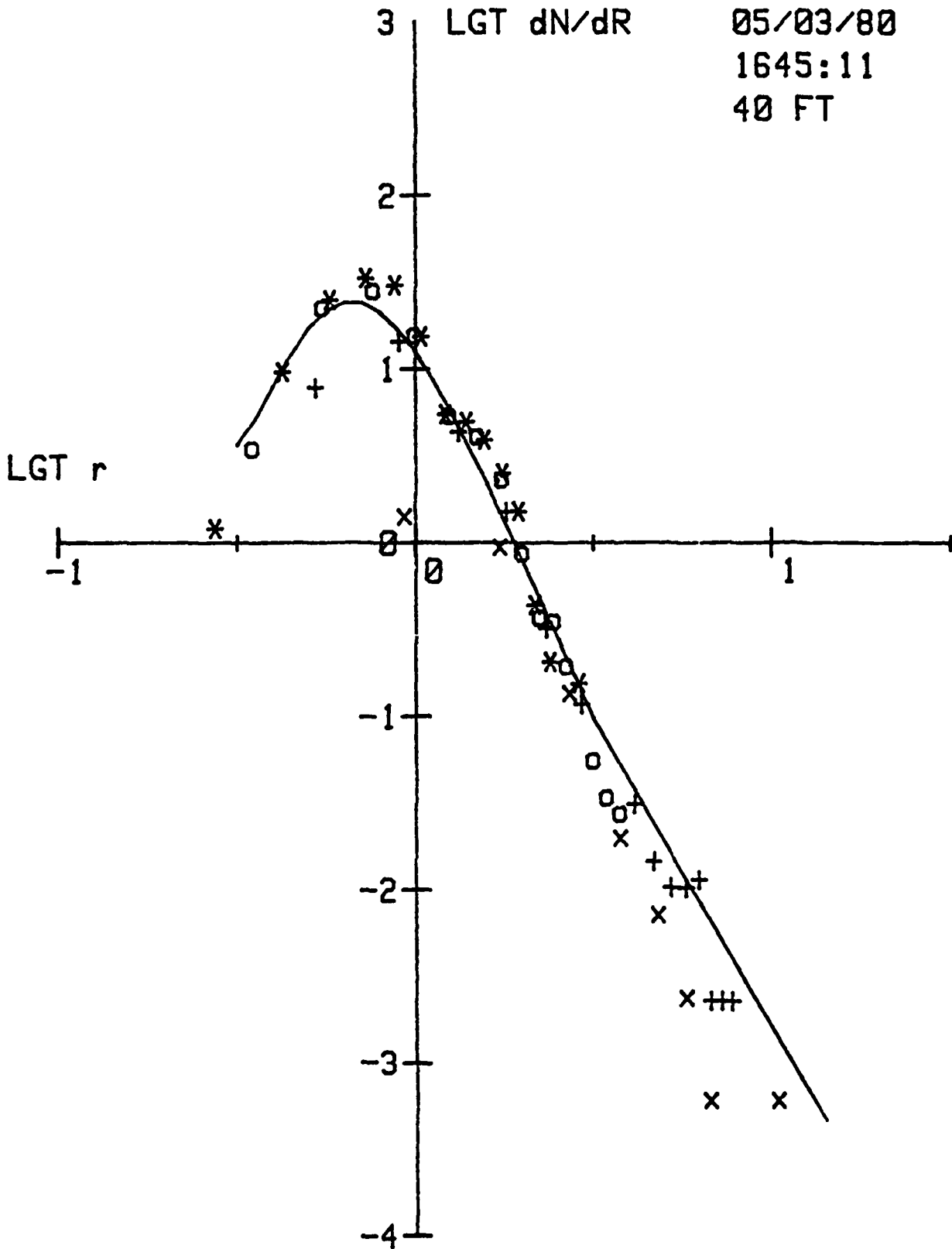
I	TIME	ALT	PRES	T_ROS	T_SIR	T_DEW	q	EPS	CT2	CQ2	EXT
9	164510	40	1021.3	12.91	13.65	10.20	7.71	4.29E-03	1.18E-03	3.44E-03	3.01E-01

3 LGT dN/dR

05/03/80

1645:11

40 FT



E BDM CORPORATION

File 9 TO 13 05/03/80 1645:11 TO 1649:1 ALTITUDE= 40 FT

.28	1.20E+00	.35	3.62E+00	.53	7.79E+00	.94	1.48E+00
.43	9.57E+00	.55	2.36E+01	.90	1.43E+01	1.74	9.89E-01
.58	2.50E+01	.76	2.95E+01	1.33	4.34E+00	2.73	1.42E-01
.73	3.33E+01	1.00	1.64E+01	1.80	1.50E+00	3.79	2.10E-02
.88	3.04E+01	1.25	5.64E+00	2.33	3.20E-01	4.84	7.52E-03
1.04	1.53E+01	1.50	4.27E+00	2.93	1.17E-01	5.83	2.50E-03
1.21	5.48E+00	1.75	2.40E+00	3.55	4.66E-02	6.76	6.41E-04
1.39	4.95E+00	2.00	9.09E-01	4.13	3.11E-02	7.69	0.00E+00
1.56	3.88E+00	2.24	3.88E-01	4.68	1.45E-02	8.63	0.00E+00
1.75	2.49E+00	2.45	3.68E-01	5.23	1.04E-02	9.56	0.00E+00
1.95	1.51E+00	2.66	2.03E-01	5.75	1.03E-02	10.49	6.41E-04
2.16	4.37E-01	2.90	1.04E-01	6.25	1.14E-02	11.44	0.00E+00
2.39	2.05E-01	3.16	5.82E-02	6.75	2.28E-03	12.36	0.00E+00
2.63	2.17E-01	3.45	3.56E-02	7.25	2.28E-03	13.28	0.00E+00
2.88	1.54E-01	3.78	2.88E-02	7.75	2.28E-03	14.23	0.00E+00

- .50 1.37
1.50 -4.72

GAMMA ZERO= 2.64
BETA = .79
N ZERO= 1.02E+02

Polynomial of order 7

-8.4962100E+00
2.3207200E+01
-1.5273300E+01
-3.9549200E+00
9.9918400E+00
-5.7516500E+00
-2.9876800E+00
1.0967400E+00

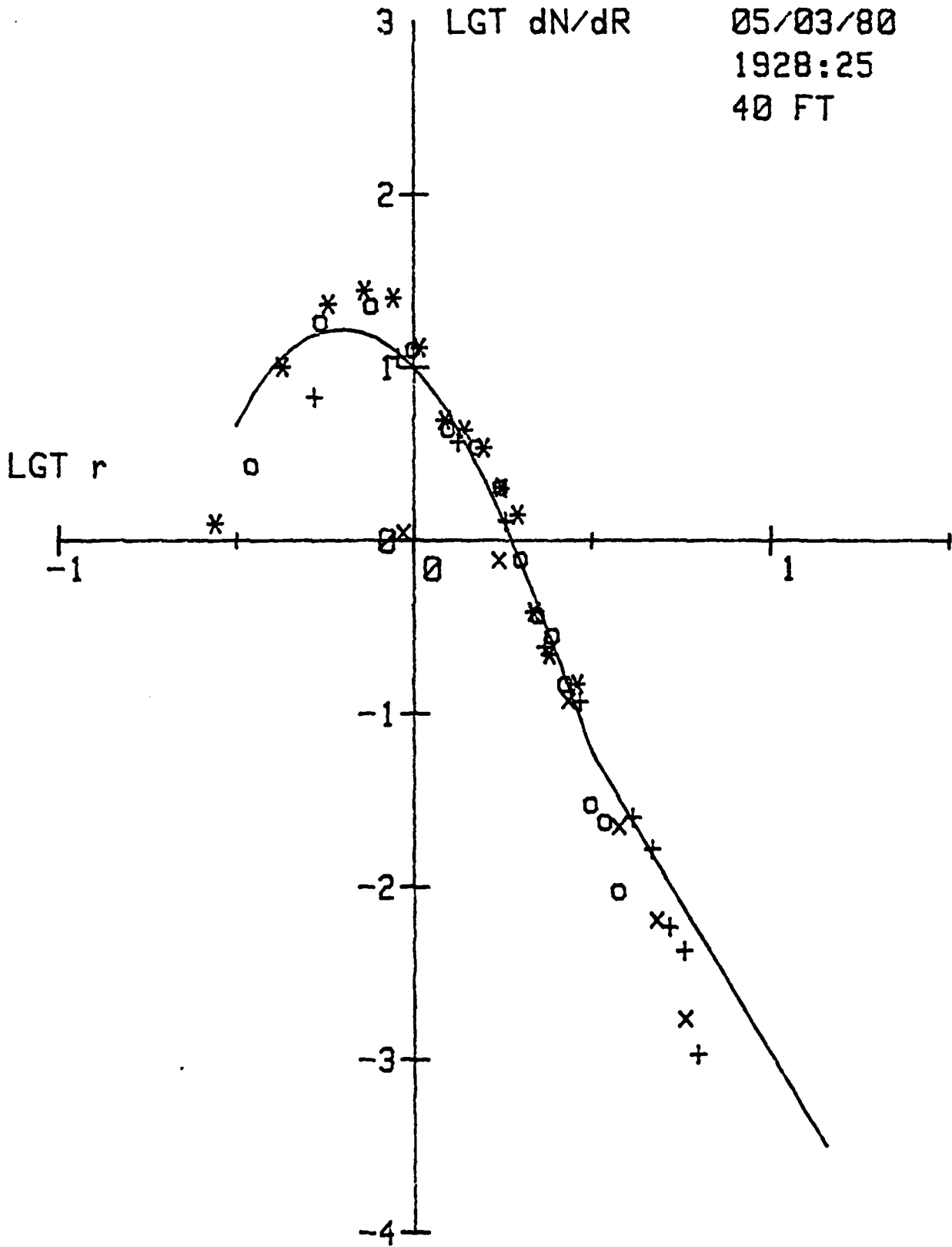
Wavlen	Extin(Km^-1)
.488	1.65E-01
.530	1.60E-01
.633	1.43E-01
.840	1.19E-01
1.030	1.00E-01
1.060	9.66E-02
1.600	6.53E-02
3.750	3.42E-02
10.590	1.04E-02

THE BDM CORPORATION

05/03/80 OPTICAL PROFILE# 10

#	TIME	GLY	PRES	T ROS	T SUR	T DEW	q	EPS	CT2	C02	EXT
10	192925	40	1022.4	12.46	13.21	10.01	7.60	3.99E-03	3.43E-03	2.16E-03	1.56E-01

THE BDM CORPORATION



THE BDM CORPORATION

File173 T0177 05/03/80 1928:25 TO 1932:27 ALTITUDE= 40 FT

.28	1.25E+00	.35	2.82E+00	.53	6.70E+00	.94	1.17E+00
.43	1.00E+01	.55	1.90E+01	.90	1.14E+01	1.74	8.10E-01
.58	2.32E+01	.76	2.37E+01	1.33	3.68E+00	2.73	1.25E-01
.73	2.79E+01	1.00	1.32E+01	1.80	1.29E+00	3.79	2.33E-02
.88	2.53E+01	1.25	4.62E+00	2.33	2.41E-01	4.84	6.68E-03
1.04	1.30E+01	1.50	3.64E+00	2.93	1.17E-01	5.83	1.80E-03
1.21	4.95E+00	1.75	2.13E+00	3.55	3.97E-02	6.76	0.00E+00
1.39	4.34E+00	2.00	8.14E-01	4.13	2.50E-02	7.69	0.00E+00
1.56	3.42E+00	2.24	3.85E-01	4.68	1.64E-02	8.63	0.00E+00
1.75	2.01E+00	2.45	2.94E-01	5.23	5.78E-03	9.56	0.00E+00
1.95	1.41E+00	2.66	1.55E-01	5.75	4.24E-03	10.49	0.00E+00
2.16	3.84E-01	2.90	1.14E-01	6.25	1.06E-03	11.44	0.00E+00
2.39	2.18E-01	3.16	3.11E-02	6.75	0.00E+00	12.36	0.00E+00
2.63	1.86E-01	3.45	2.47E-02	7.25	0.00E+00	13.28	0.00E+00
2.88	1.47E-01	3.78	9.78E-03	7.75	0.00E+00	14.23	0.00E+00

-.50 1.34
1.50 -4.74

GAMMA ZERO= 3.81
BETA = .48
N ZERO= 7.55E+01

Polynomial of order 7

2.1211000E+00
-6.9040000E+00
3.5935100E+00
3.8419000E+00
2.9874300E-01
-5.6319500E+00
-2.2220900E+00
9.9709000E-01

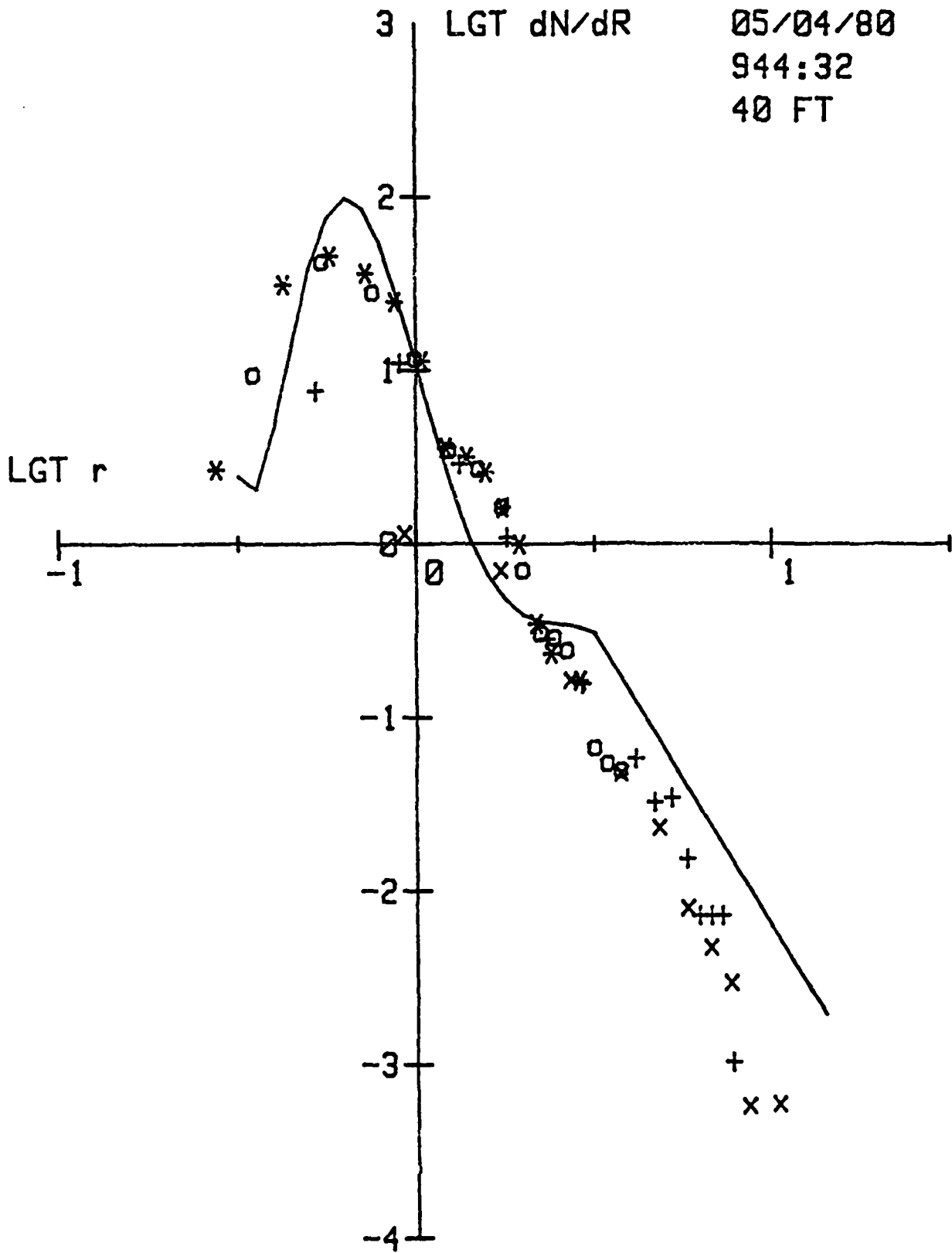
Wavlen	Extin(Km^-1)
.488	1.34E-01
.530	1.31E-01
.633	1.22E-01
.840	9.76E-02
1.030	7.98E-02
1.060	7.67E-02
1.600	4.80E-02
3.750	2.30E-02
10.590	7.21E-03

THE BDM CORPORATION

05/04/80 OPTICAL PROFILE# 11

#	IJME	ALJ	PRES	T_ROS	T_SIR	T_DEW	q	EPS	CT2	CO2	EXT
11	94432	40	1021.4	11.58	14.65	9.74	7.47	6.93E-04	5.89E-04	6.83E-02	1.69E-01

THE BDM CORPORATION



THE BDM CORPORATION

File 20 TO 25 05/04/80 944:32 TO 948:44 ALTITUDE= 40 FT

.28	2.66E+00	.35	9.81E+00	.53	7.59E+00	.94	1.21E+00
.43	3.11E+01	.55	4.43E+01	.90	1.10E+01	1.74	7.32E-01
.58	4.53E+01	.76	2.94E+01	1.33	2.86E+00	2.73	1.71E-01
.73	3.61E+01	1.00	1.22E+01	1.80	1.07E+00	3.79	4.99E-02
.88	2.48E+01	1.25	3.61E+00	2.33	2.81E-01	4.84	2.45E-02
1.04	1.13E+01	1.50	2.84E+00	2.93	1.55E-01	5.83	8.40E-03
1.21	3.56E+00	1.75	1.70E+00	3.55	8.01E-02	6.76	4.93E-03
1.39	3.15E+00	2.00	7.34E-01	4.13	5.76E-02	7.69	3.08E-03
1.56	2.56E+00	2.24	3.20E-01	4.68	3.25E-02	8.63	6.00E-04
1.75	1.60E+00	2.45	3.02E-01	5.23	3.44E-02	9.56	0.00E+00
1.95	9.89E-01	2.66	2.54E-01	5.75	1.53E-02	10.49	6.17E-04
2.16	3.45E-01	2.90	1.41E-01	6.25	7.16E-03	11.44	0.00E+00
2.39	2.32E-01	3.16	6.99E-02	6.75	7.16E-03	12.36	0.00E+00
2.63	2.15E-01	3.45	5.67E-02	7.25	7.16E-03	13.28	0.00E+00
2.88	1.62E-01	3.78	5.18E-02	7.75	1.02E-03	14.23	0.00E+00

-.50 1.66
1.50 -4.44

GAMMA ZERO= 2.03
BETA = 1.34
N ZERO= 1.04E+02

Polynomial of order 7

-6.0583400E+01
1.7446500E+02
-1.0541300E+02
-5.5108600E+01
5.6596400E+01
-1.5715700E+00
-7.5168100E+00
1.0452300E+00

Wavlen	Extin(Km^-1)
.488	2.57E-01
.530	2.44E-01
.633	2.17E-01
.840	1.87E-01
1.030	1.80E-01
1.060	1.76E-01
1.600	1.64E-01
3.750	1.20E-01
10.590	3.85E-02

THE BDM CORPORATION

05/05/80 OPTICAL PROFILE# 12

#	TIME	OLT	PRES	T_ROS	T_SIR	T_DEW	q	EPS	CT2	CQ2	EXT
12	100018	40	1022.7	12.38	14.77	10.34	7.77	8.29E-04	1.33E-06	3.59E-03	1.84E-01

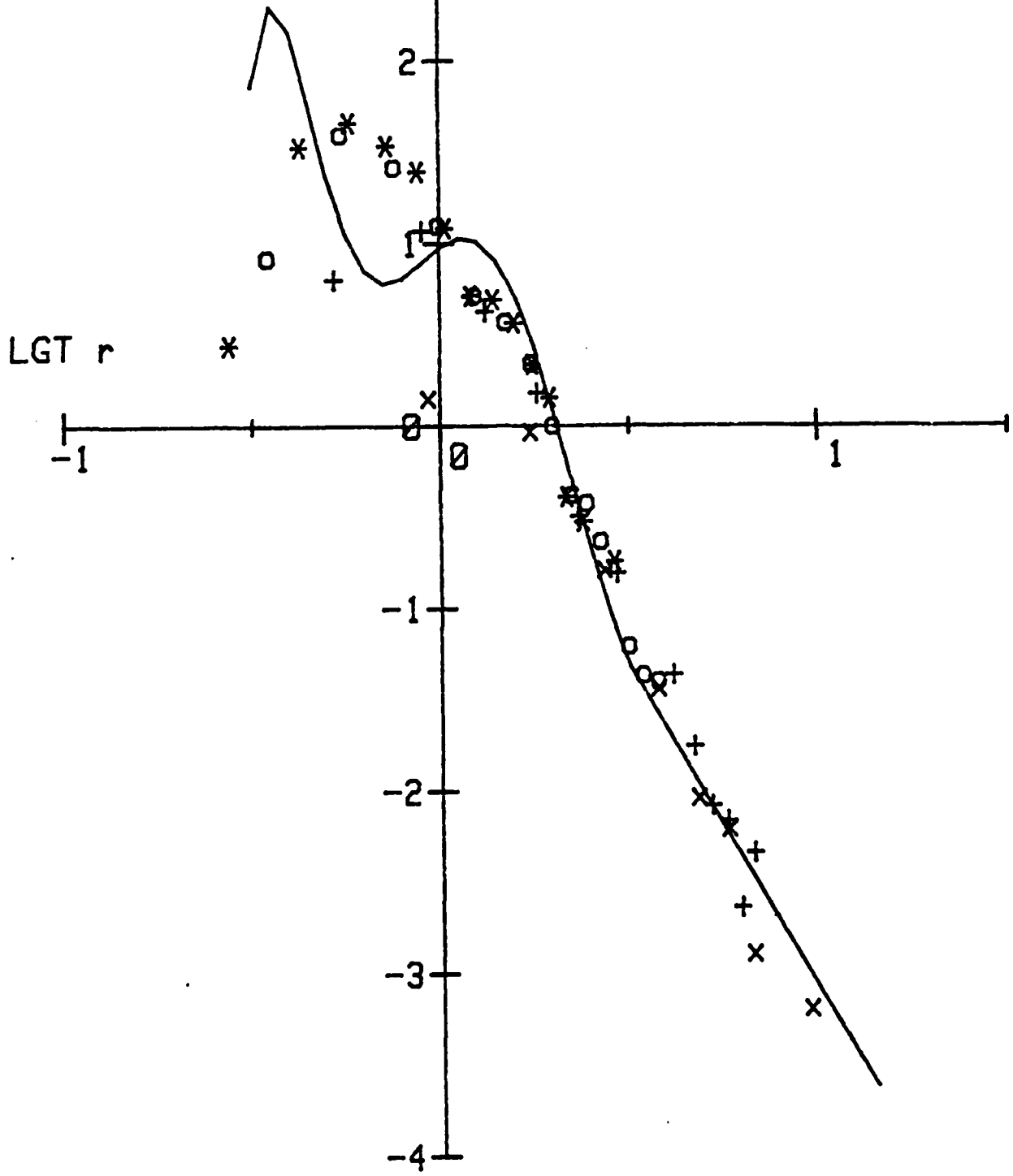
THE BDM CORPORATION

LGT dN/dR

05/05/80

1000:19

40 FT



THE BDM CORPORATION

File 13 TO 17 05/05/80 1000:19 TO 1004:5 ALTITUDE= 40 FT

.28	2.75E+00	.35	8.70E+00	.53	6.32E+00	.94	1.48E+00
.43	3.36E+01	.55	4.14E+01	.90	1.17E+01	1.74	9.71E-01
.58	4.57E+01	.76	2.75E+01	1.33	4.18E+00	2.73	1.71E-01
.73	3.45E+01	1.00	1.31E+01	1.80	1.51E+00	3.79	3.85E-02
.88	2.48E+01	1.25	5.37E+00	2.33	3.17E-01	4.84	9.64E-03
1.04	1.21E+01	1.50	3.89E+00	2.93	1.55E-01	5.83	6.50E-03
1.21	5.14E+00	1.75	2.30E+00	3.55	5.70E-02	6.76	1.34E-03
1.39	4.86E+00	2.00	1.05E+00	4.13	4.36E-02	7.69	0.00E+00
1.56	3.65E+00	2.24	4.39E-01	4.68	1.76E-02	8.63	0.00E+00
1.75	2.16E+00	2.45	3.95E-01	5.23	8.30E-03	9.56	6.68E-04
1.95	1.42E+00	2.66	2.44E-01	5.75	6.84E-03	10.49	0.00E+00
2.16	4.08E-01	2.90	1.48E-01	6.25	2.28E-03	11.44	0.00E+00
2.39	2.98E-01	3.16	6.52E-02	6.75	4.56E-03	12.36	0.00E+00
2.63	2.83E-01	3.45	4.53E-02	7.25	0.00E+00	13.28	0.00E+00
2.98	1.80E-01	3.78	4.24E-02	7.75	0.00E+00	14.23	0.00E+00

- .50 1.67
1.50 -4.65

GAMMA ZERO= 2.83
BETA = .74
N ZERO= 9.79E+01

Polynomial of order 7

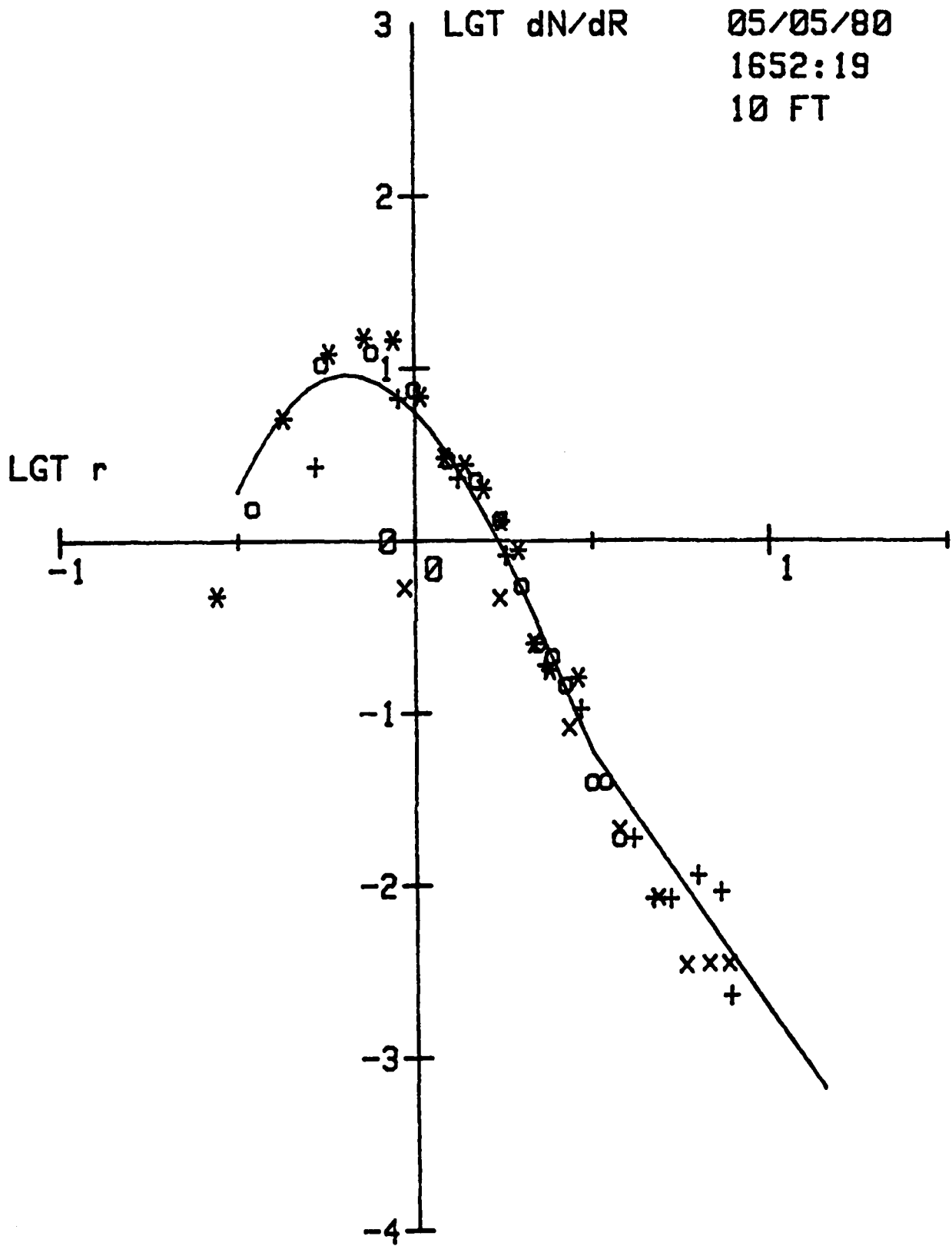
8.1575400E+01
-2.0582700E+02
1.1066200E+02
6.9938800E+01
-5.1515200E+01
-7.4204500E+00
1.5099300E+00
9.7356000E-01

Wavlen	Extin(Km^-1)
.488	1.87E-01
.530	1.86E-01
.633	1.78E-01
.840	1.40E-01
1.030	1.09E-01
1.060	1.04E-01
1.600	5.49E-02
3.750	1.96E-02
10.570	6.37E-03

THE BDM CORPORATION

05/05/80 OPTICAL PROFILE# 13

#	TIME	ALT	PRES	T_ROS	T_SIR	T_DEW	q	EPS	CT2	CQ2	EXT
12	165719	10	1023.0	13.80	13.42	11.77	8.55	1.06E-01	1.81E-03	1.11E-01	1.02E-01
13	165536	40	1022.2	13.64	13.48	11.72	8.53	3.61E-02	6.42E-04	1.10E-02	8.27E-02



THE BDM CORPORATION

File 23 TO 25 05/05/80 1652:19 TO 1654:15 ALTITUDE= 10 FT

.28	4.79E-01	.35	1.61E+00	.53	2.68E+00	.94	5.64E-01
.43	5.10E+00	.55	1.10E+01	.90	6.68E+00	1.74	4.90E-01
.58	1.21E+01	.76	1.30E+01	1.33	2.29E+00	2.73	8.69E-02
.73	1.50E+01	1.00	7.87E+00	1.80	8.14E-01	3.79	2.23E-02
.88	1.46E+01	1.25	3.07E+00	2.33	1.89E-01	4.84	8.90E-03
1.04	6.82E+00	1.50	2.33E+00	2.93	1.05E-01	5.83	3.60E-03
1.21	3.02E+00	1.75	1.38E+00	3.55	2.66E-02	6.76	3.70E-03
1.39	2.74E+00	2.00	5.75E-01	4.13	1.87E-02	7.69	3.70E-03
1.56	1.98E+00	2.24	2.64E-01	4.68	8.30E-03	8.63	0.00E+00
1.75	1.29E+00	2.45	2.22E-01	5.23	8.30E-03	9.56	0.00E+00
1.95	8.84E-01	2.66	1.52E-01	5.75	0.00E+00	10.49	0.00E+00
2.16	2.53E-01	2.90	1.00E-01	6.25	1.14E-02	11.44	0.00E+00
2.39	1.77E-01	3.16	4.15E-02	6.75	0.00E+00	12.36	0.00E+00
2.63	1.41E-01	3.45	4.18E-02	7.25	9.12E-03	13.28	0.00E+00
2.88	1.60E-01	3.78	1.96E-02	7.75	2.28E-03	14.23	0.00E+00

-.50 .96
1.50 -4.18

GAMMA ZERO= 2.22
BETA = 1.19
N ZERO= 6.50E+01

Polynomial of order 7

-3.2829200E+00
4.5590000E+00
1.6189900E+00
-9.7131100E-01
2.4048400E+00
-4.9114800E+00
-2.1684200E+00
7.4586600E-01

Wavlen Extin(Km^-1)

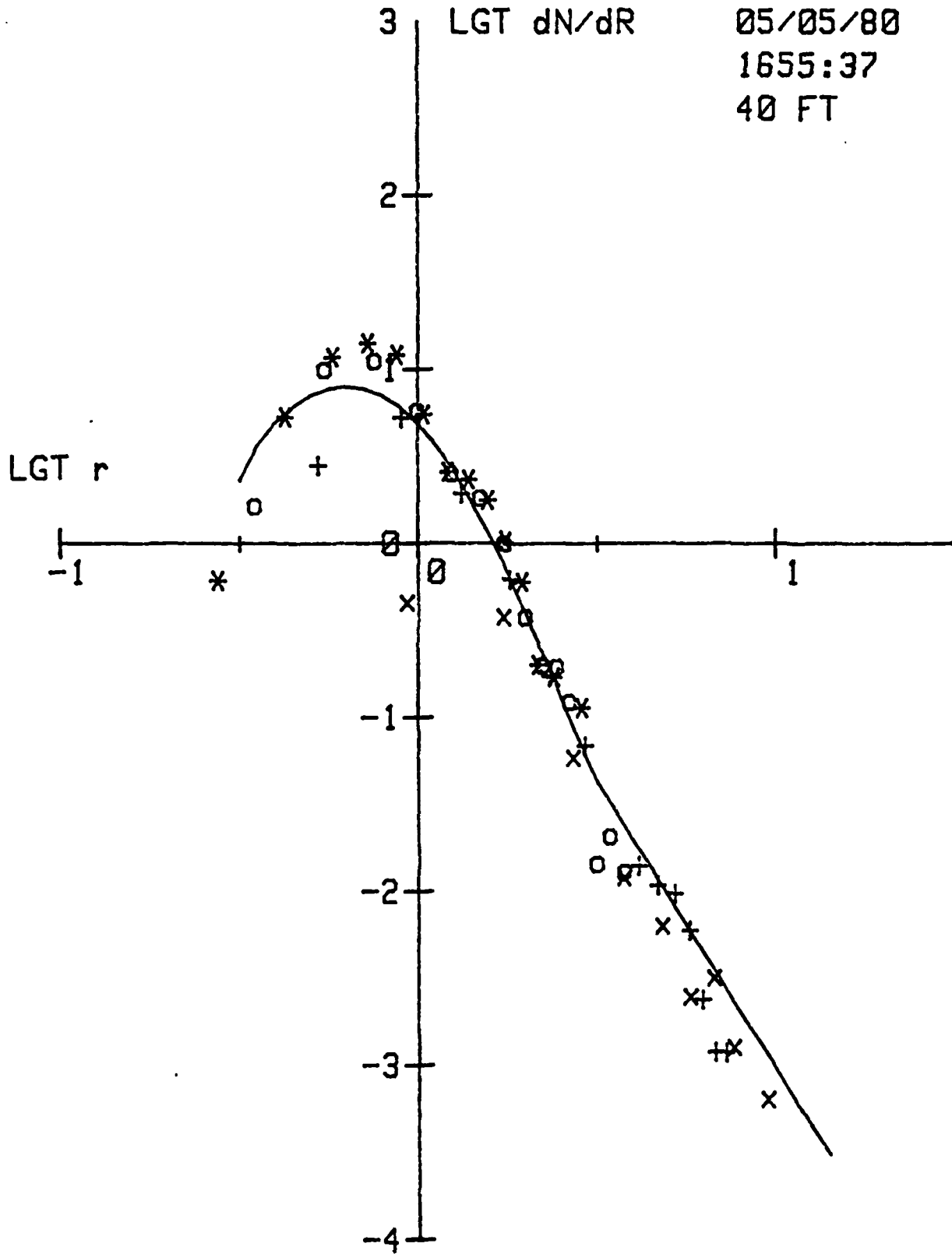
.488 1.01E-01
.530 9.92E-02
.633 9.57E-02
.840 8.23E-02
1.030 7.31E-02
1.060 7.08E-02
1.600 5.44E-02
3.750 3.72E-02
10.590 1.42E-02

LGT dN/dR

05/05/80

1655:37

40 FT



THE BDM CORPORATION

File 27 TO 30 05/05/80 1655:37 TO 1659:11 ALTITUDE= 40 FT

.28	6.10E-01	.35	1.71E+00	.53	2.80E+00	.94	4.80E-01
.43	5.31E+00	.55	1.04E+01	.90	5.22E+00	1.74	3.96E-01
.58	1.17E+01	.76	1.17E+01	1.33	1.92E+00	2.73	6.18E-02
.73	1.41E+01	1.00	6.04E+00	1.80	6.23E-01	3.79	1.26E-02
.88	1.21E+01	1.25	2.62E+00	2.33	1.73E-01	4.84	6.63E-03
1.04	5.47E+00	1.50	1.91E+00	2.93	6.84E-02	5.83	2.60E-03
1.21	2.55E+00	1.75	1.05E+00	3.55	2.67E-02	6.76	3.34E-03
1.39	2.32E+00	2.00	3.96E-01	4.13	1.40E-02	7.69	1.34E-03
1.56	1.76E+00	2.24	2.08E-01	4.68	1.08E-02	8.63	0.00E+00
1.75	1.03E+00	2.45	2.05E-01	5.23	9.71E-03	9.56	6.68E-04
1.95	5.99E-01	2.66	1.29E-01	5.75	5.93E-03	10.49	0.00E+00
2.16	2.00E-01	2.90	7.83E-02	6.25	2.37E-03	11.44	0.00E+00
2.39	1.70E-01	3.16	1.51E-02	6.75	1.19E-03	12.36	0.00E+00
2.63	1.38E-01	3.45	2.17E-02	7.25	1.19E-03	13.28	0.00E+00
2.88	1.14E-01	3.78	1.36E-02	7.75	0.00E+00	14.23	0.00E+00

- .50 1.00
1.50 -4.71

GAMMA ZERO= 2.32
BETA = 1.05
N ZERO= 4.91E+01

Polynomial of order 7

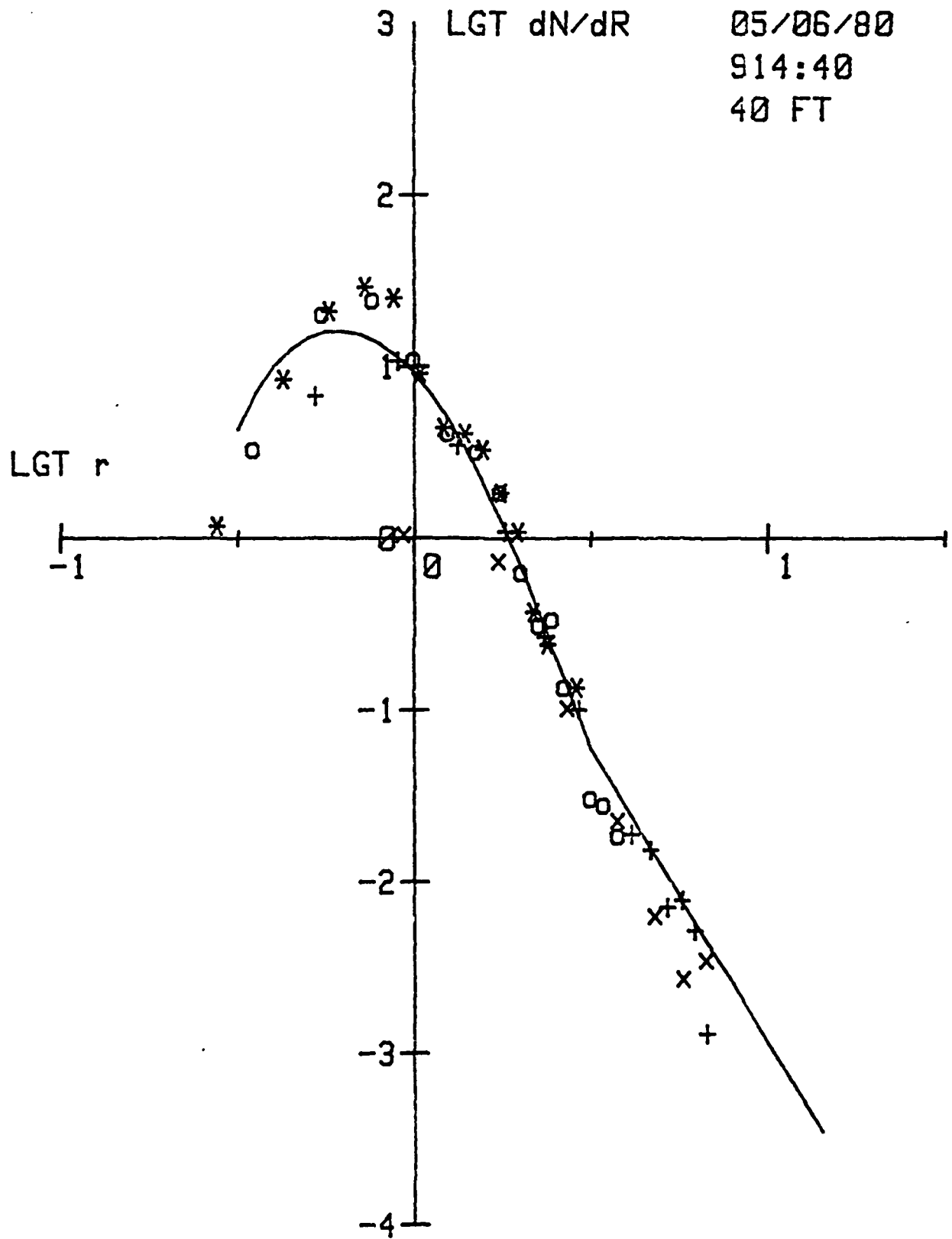
4.2673300E+00
-1.0945300E+01
3.9617400E+00
6.1114700E+00
4.6141200E-01
-5.6031100E+00
-2.1667400E+00
6.8604400E-01

Wavlen	Extin(Km^-1)
.488	7.43E-02
.530	7.30E-02
.633	6.91E-02
.840	5.75E-02
1.030	4.92E-02
1.060	4.75E-02
1.600	3.35E-02
3.750	1.95E-02
10.590	5.57E-03

THE BDM CORPORATION

05/06/80 OPTICAL PROFILE# 14

#	TIME	ALT	PRES	T_ROS	T_SIR	T_DEW	q	EPS	CT2	C02	EXT
14	91440	40	1022.8	12.76	13.65	9.52	7.35	8.62E-03	4.15E-03	1.10E-02	1.40E-01



THE BDM CORPORATION

File 10 TO 13 05/06/80 914:40 TO 917:58 ALTITUDE= 40 FT

.28	1.17E+00	.35	3.42E+00	.53	6.72E+00	.94	1.10E+00
.43	8.37E+00	.55	2.09E+01	.90	1.07E+01	1.74	7.70E-01
.58	2.09E+01	.76	2.54E+01	1.33	3.45E+00	2.73	1.07E-01
.73	2.91E+01	1.00	1.13E+01	1.80	1.09E+00	3.79	2.38E-02
.88	2.51E+01	1.25	4.25E+00	2.33	2.66E-01	4.84	6.58E-03
1.04	9.05E+00	1.50	3.31E+00	2.93	1.00E-01	5.83	2.84E-03
1.21	4.40E+00	1.75	1.93E+00	3.55	4.84E-02	6.76	3.64E-03
1.39	4.04E+00	2.00	6.55E-01	4.13	1.88E-02	7.69	0.00E+00
1.56	3.28E+00	2.24	3.24E-01	4.68	1.52E-02	8.63	0.00E+00
1.75	1.83E+00	2.45	3.50E-01	5.23	7.03E-03	9.56	0.00E+00
1.95	1.08E+00	2.66	1.41E-01	5.75	7.74E-03	10.49	0.00E+00
2.16	3.70E-01	2.90	8.90E-02	6.25	5.16E-03	11.44	0.00E+00
2.39	2.41E-01	3.16	3.19E-02	6.75	1.29E-03	12.36	0.00E+00
2.63	1.83E-01	3.45	2.92E-02	7.25	0.00E+00	13.28	0.00E+00
2.88	1.34E-01	3.78	1.93E-02	7.75	0.00E+00	14.23	0.00E+00

-.50 1.30
1.50 -4.65

GAMMA ZERO= 2.96
BETA = .68
N ZERO= 7.60E+01

Polynomial of order 7

1.4999400E+00
-6.4127900E+00
5.5044900E+00
2.9230100E+00
2.3725600E-01
-5.3492700E+00
-2.2871300E+00
9.6083000E-01

Wavlen	Extin(Km^-1)
.488	1.26E-01
.530	1.24E-01
.633	1.15E-01
.940	9.29E-02
1.030	7.67E-02
1.060	7.38E-02
1.600	4.77E-02
3.750	2.43E-02
10.590	7.81E-03

THE BDM CORPORATION

05/06/80 OPTICAL PROFILE# 15

* TIME	ALT	PRES	T_ROS	T_SIR	T_DEW	q	EPS	CT2	CO2	EXT
15 120213	40	1022.9	12.71	13.20	9.73	7.45	1.80E-02	1.95E-03	3.13E-03	1.44E-01

THE BDM CORPORATION

File 178 TO 182 05/06/80 1202:14 TO 1206:40 ALTITUDE= 40 FT

.28	1.21E+00	.35	2.73E+00	.53	6.66E+00	.94	1.10E+00
.43	8.96E+00	.55	1.81E+01	.90	9.68E+00	1.74	6.99E-01
.58	2.10E+01	.76	2.36E+01	1.33	3.36E+00	2.73	9.59E-02
.73	2.78E+01	1.00	1.03E+01	1.80	1.04E+00	3.79	2.38E-02
.88	2.46E+01	1.25	4.47E+00	2.33	2.10E-01	4.84	5.99E-03
1.04	9.06E+00	1.50	3.37E+00	2.93	1.10E-01	5.83	3.77E-03
1.21	4.29E+00	1.75	1.93E+00	3.55	2.95E-02	6.76	3.87E-03
1.39	4.10E+00	2.00	6.01E-01	4.13	2.87E-02	7.69	1.11E-03
1.56	3.09E+00	2.24	3.57E-01	4.68	1.48E-02	8.63	5.38E-04
1.75	1.88E+00	2.45	3.22E-01	5.23	1.30E-02	9.56	0.00E+00
1.95	1.01E+00	2.66	1.73E-01	5.75	6.70E-03	10.49	5.53E-04
2.16	2.74E-01	2.90	7.98E-02	6.25	1.91E-03	11.44	5.24E-04
2.39	2.39E-01	3.16	5.02E-02	6.75	0.00E+00	12.36	0.00E+00
2.63	2.30E-01	3.45	2.90E-02	7.25	9.57E-04	13.28	0.00E+00
2.88	1.26E-01	3.78	1.46E-02	7.75	9.57E-04	14.23	0.00E+00

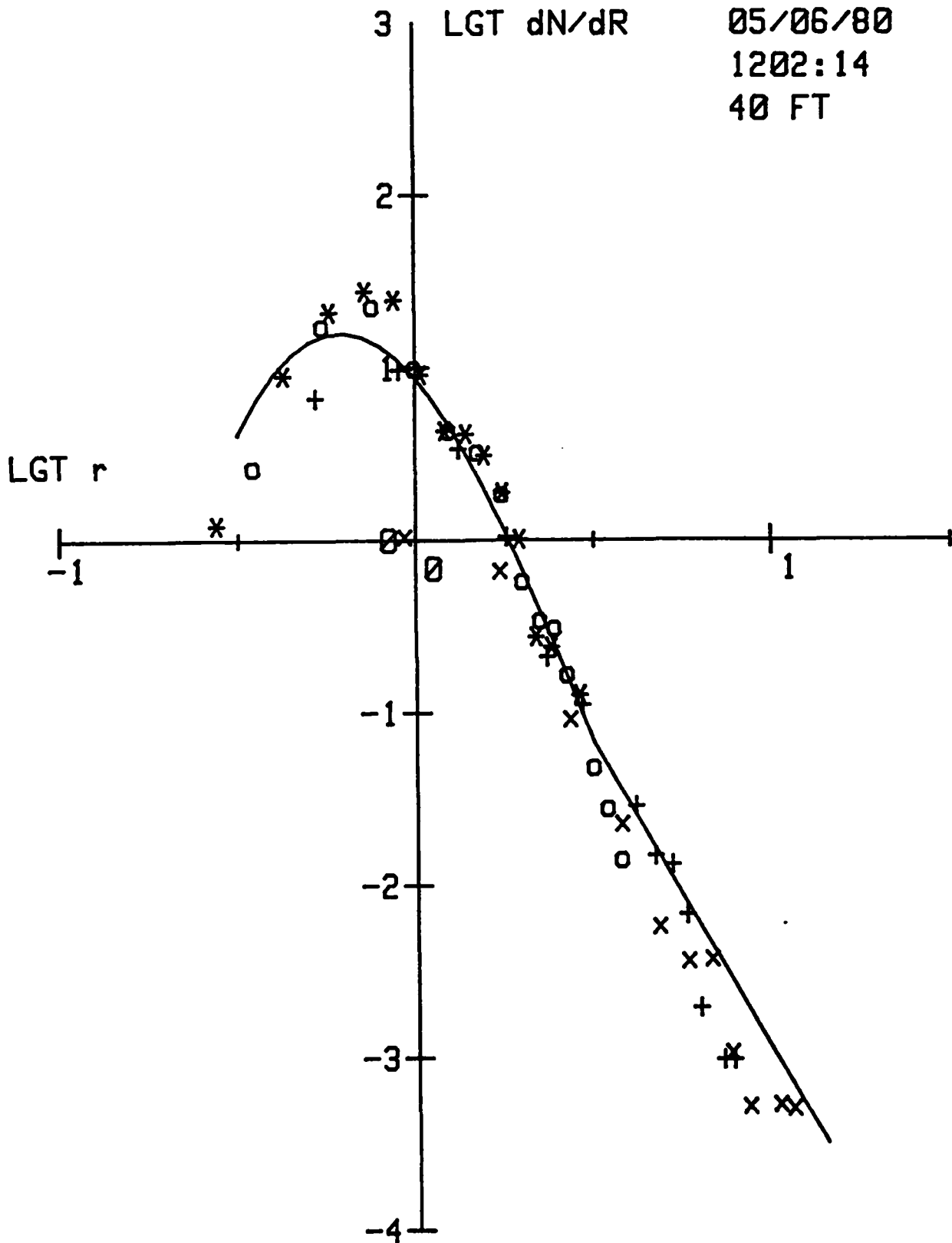
- .50 1.32
1.50 -4.86

GAMMA ZERO= 2.18
BETA = 1.06
N ZERO= 8.30E+01

Polynomial of order 7

8.2721100E-01
-2.4127400E+00
9.8873400E-01
1.8678900E+00
2.2050500E+00
-5.1994000E+00
-2.4196300E+00
9.3848900E-01

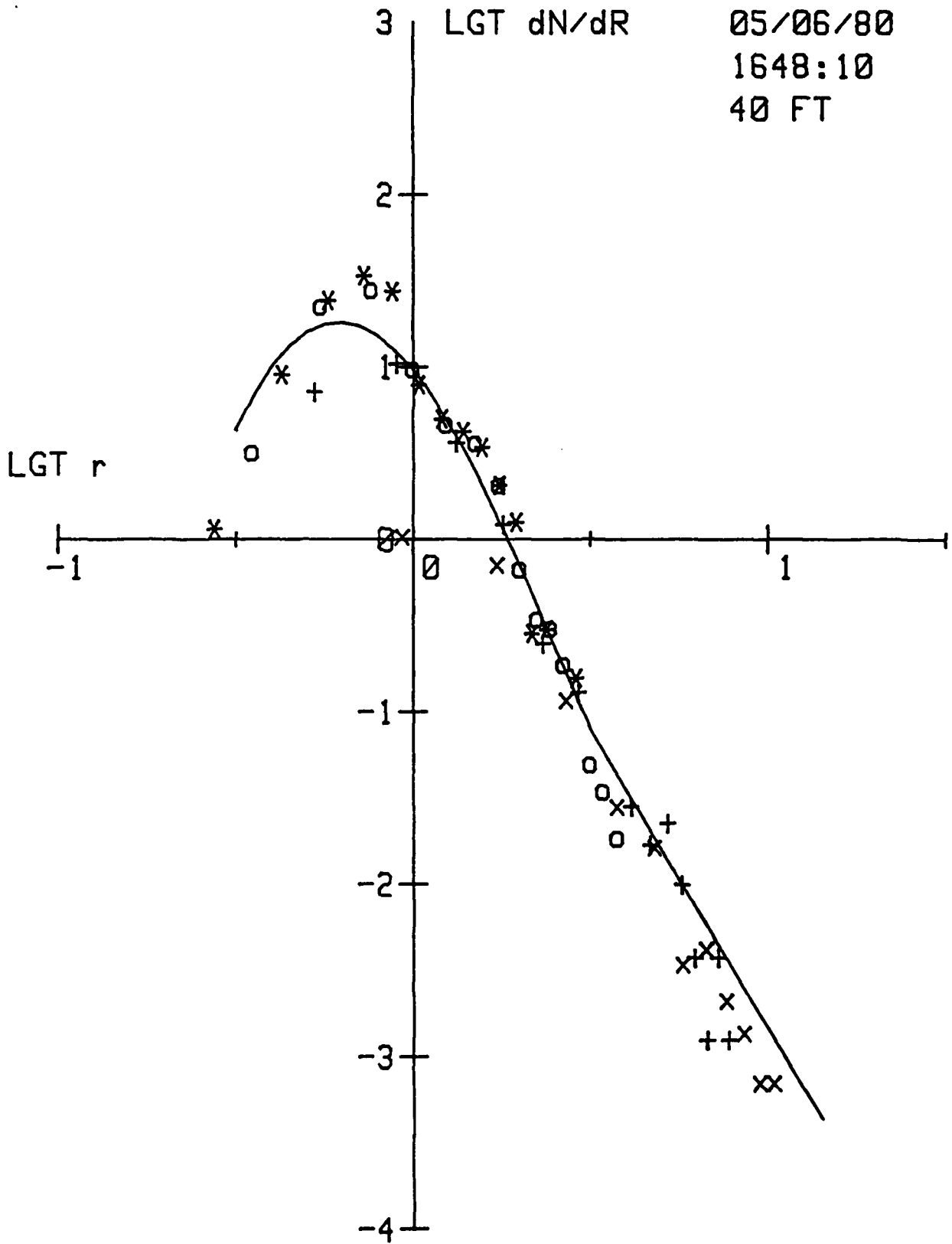
Wavlen	Extin(Km^-1)
.488	1.21E-01
.530	1.13E-01
.633	1.10E-01
.840	8.98E-02
1.030	7.48E-02
1.060	7.20E-02
1.600	4.70E-02
3.750	2.33E-02
15.590	7.03E-02

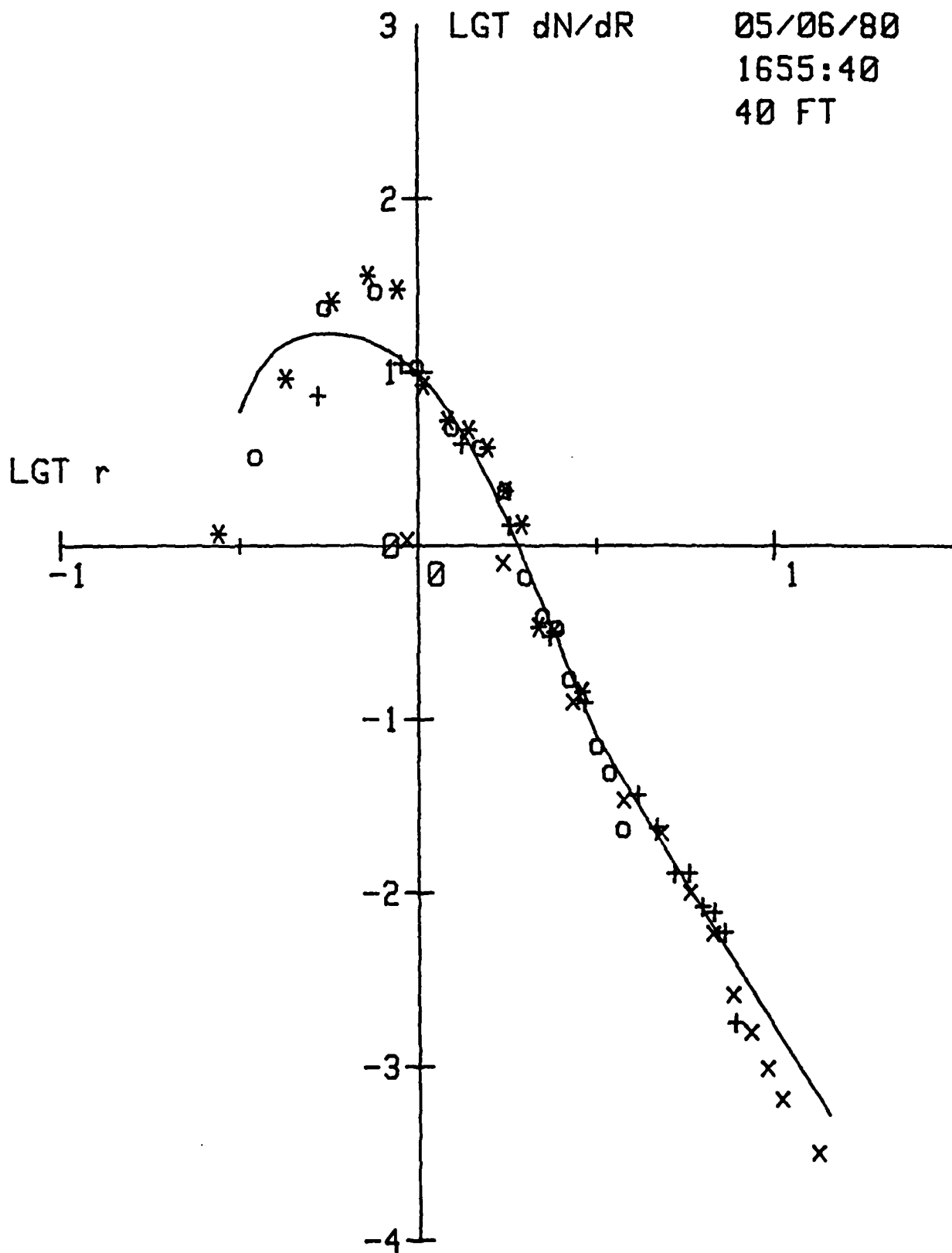


THE BDM CORPORATION

05/06/80 OPTICAL PROFILE# 16

↑ TIME	ALT	PRES	T_RDS	T_SIR	T_DEW	q	EPS	CT2	CQ2	EXT
16 164810	40	1022.6	12.86	13.62	8.98	7.08	2.30E-02	3.04E-03	4.80E-03	1.57E-01
16 165540	40	1022.8	12.78	12.67	8.95	7.07	4.71E-02	2.16E-03	4.38E-03	1.73E-01





THE BDM CORPORATION

File 10 TO 13 05/06/80 1648:10 TO 1651:32 ALTITUDE= 40 FT

.28	1.15E+00	.35	3.33E+00	.53	7.16E+00	.94	1.09E+00
.43	9.00E+00	.55	2.35E+01	.90	1.04E+01	1.74	7.43E-01
.58	2.44E+01	.76	2.91E+01	1.33	3.62E+00	2.73	1.22E-01
.73	3.37E+01	1.00	1.01E+01	1.80	1.21E+00	3.79	2.95E-02
.88	2.76E+01	1.25	4.82E+00	2.33	2.47E-01	4.84	1.71E-02
1.04	7.86E+00	1.50	3.76E+00	2.93	1.28E-01	5.83	3.55E-03
1.21	4.97E+00	1.75	2.14E+00	3.55	5.05E-02	6.76	4.37E-03
1.39	4.21E+00	2.00	6.96E-01	4.13	2.81E-02	7.69	2.19E-03
1.56	3.41E+00	2.24	3.59E-01	4.68	1.69E-02	8.63	1.42E-03
1.75	2.05E+00	2.45	3.17E-01	5.23	2.25E-02	9.56	7.29E-04
1.95	1.25E+00	2.66	1.95E-01	5.75	9.89E-03	10.49	7.29E-04
2.16	2.83E-01	2.90	1.05E-01	6.25	3.71E-03	11.44	0.00E+00
2.39	2.99E-01	3.16	5.15E-02	6.75	1.24E-03	12.36	0.00E+00
2.63	1.95E-01	3.45	3.59E-02	7.25	3.71E-03	13.28	0.00E+00
2.88	1.56E-01	3.78	1.93E-02	7.75	1.24E-03	14.23	0.00E+00

-.50 1.32
1.50 -4.66

GAMMA ZERO= 2.09
BETA = 1.20
N ZERO= 9.68E+01

Polynomial of order 7
1.5185100E+00
-3.5100100E+00
-3.0297300E-01
2.6098400E+00
3.2024700E+00
-5.2899200E+00
-2.5446800E+00
9.8286100E-01

Wavlen	Extin(Km^-1)
.488	1.36E-01
.530	1.33E-01
.633	1.24E-01
.840	1.02E-01
1.030	8.60E-02
1.060	8.30E-02
1.600	5.65E-02
3.750	3.03E-02
10.590	2.46E-02

THE BDM CORPORATION

File 17 TO 24 05/06/80 1655:40 TO 1702:52 ALTITUDE= 40 FT

.28	1.17E+00	.35	3.40E+00	.53	7.25E+00	.94	1.14E+00
.43	9.14E+00	.55	2.45E+01	.90	1.11E+01	1.74	8.33E-01
.58	2.55E+01	.76	3.07E+01	1.33	3.84E+00	2.73	1.33E-01
.73	3.60E+01	1.00	1.11E+01	1.80	1.30E+00	3.79	3.61E-02
.88	3.00E+01	1.25	4.97E+00	2.33	2.99E-01	4.84	2.34E-02
1.04	8.37E+00	1.50	3.84E+00	2.93	1.25E-01	5.83	1.06E-02
1.21	5.23E+00	1.75	2.16E+00	3.55	5.09E-02	6.76	6.14E-03
1.39	4.60E+00	2.00	6.87E-01	4.13	3.67E-02	7.69	2.73E-03
1.56	3.66E+00	2.24	4.14E-01	4.68	2.37E-02	8.63	1.66E-03
1.75	2.05E+00	2.45	3.52E-01	5.23	1.29E-02	9.56	1.02E-03
1.95	1.32E+00	2.66	1.78E-01	5.75	1.30E-02	10.49	6.82E-04
2.16	3.41E-01	2.90	1.11E-01	6.25	8.30E-03	11.44	0.00E+00
2.39	3.18E-01	3.16	7.34E-02	6.75	7.71E-03	12.36	0.00E+00
2.63	2.20E-01	3.45	5.15E-02	7.25	5.93E-03	13.28	3.32E-04
2.88	1.44E-01	3.78	2.43E-02	7.75	1.78E-03	14.23	0.00E+00

-.50 1.34
1.50 -4.44

GAMMA ZERO= 1.88
BETA = 1.49
N ZERO= 1.13E+02

Polynomial of order 7

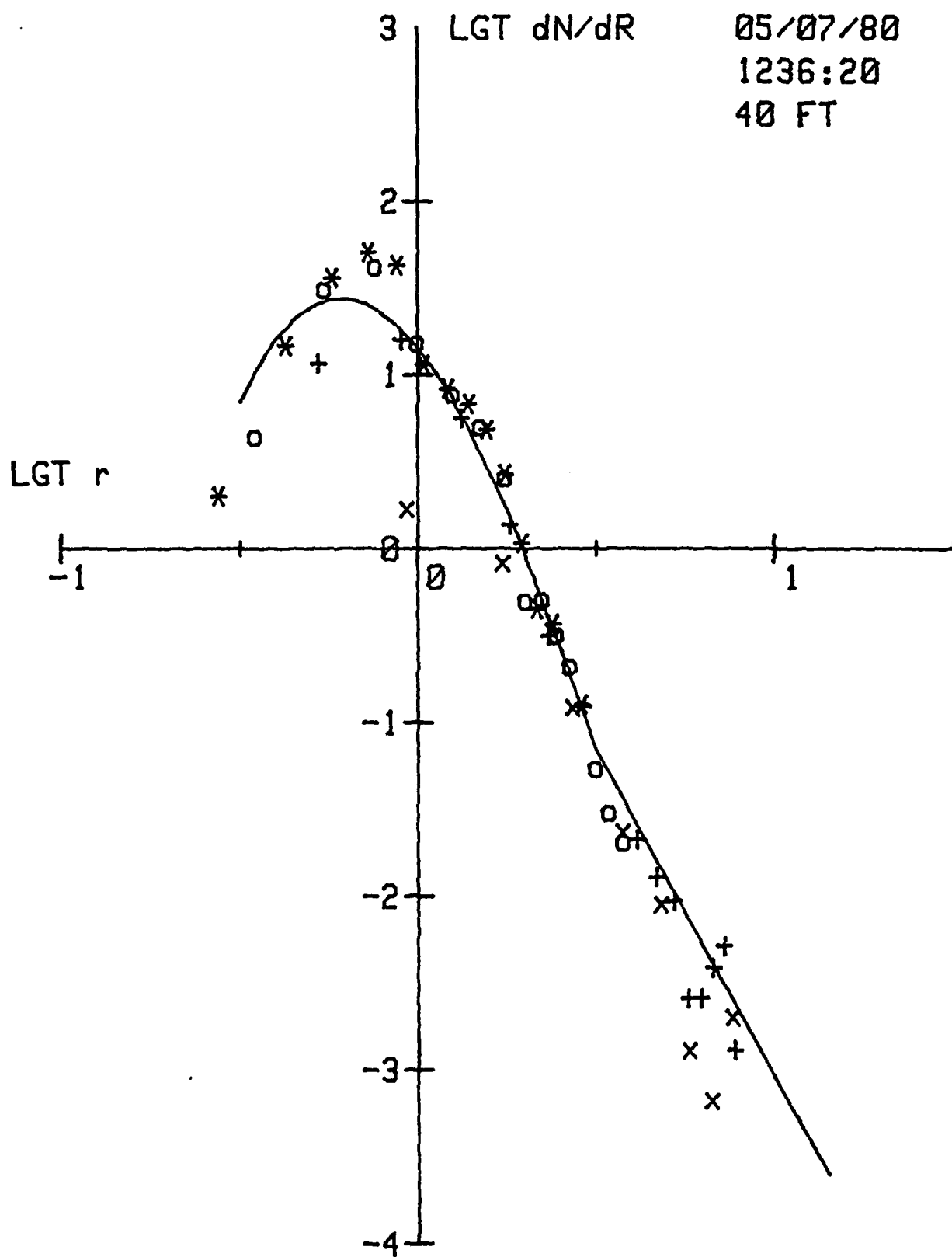
9.6029200E+00
-2.6075700E+01
1.1704200E+01
1.0294000E+01
-2.9302900E+00
-5.5708000E+00
-2.0283100E+00
9.9436400E-01

Wavlen	Extin(Km^-1)
.488	1.48E-01
.530	1.45E-01
.633	1.37E-01
.840	1.12E-01
1.030	9.49E-02
1.060	9.15E-02
1.600	6.24E-02
3.750	3.45E-02
10.590	1.14E-02

THE BDM CORPORATION

#	TIME	GLI	PRES	T_ROS	T_SIR	T_DEW	q	EPS	CT2	C02	EXT
17	123620	40	1020.2	12.24	14.00	9.86	7.54	4.67E-03	4.98E-03	4.01E-03	2.40E-01

05/07/80 OPTICAL PROFILE# 17



THE BDM CORPORATION

File 182 T0185 05/07/80 1236:20 TO 1239:42 ALTITUDE= 40 FT

.28	1.99E+00	.35	4.56E+00	.53	1.15E+01	.94	1.78E+00
.43	1.47E+01	.55	3.22E+01	.90	1.59E+01	1.74	8.66E-01
.58	3.61E+01	.76	4.35E+01	1.33	5.61E+00	2.73	1.28E-01
.73	5.07E+01	1.00	1.58E+01	1.80	1.37E+00	3.79	2.46E-02
.88	4.27E+01	1.25	8.00E+00	2.33	3.16E-01	4.84	9.43E-03
1.04	1.15E+01	1.50	5.21E+00	2.93	1.23E-01	5.83	1.36E-03
1.21	8.27E+00	1.75	2.64E+00	3.55	4.41E-02	6.76	6.97E-04
1.39	6.77E+00	2.00	5.20E-01	4.13	2.11E-02	7.69	2.09E-03
1.56	4.82E+00	2.24	5.30E-01	4.68	1.29E-02	8.63	0.00E+00
1.75	2.67E+00	2.45	3.30E-01	5.23	9.38E-03	9.56	0.00E+00
1.95	1.07E+00	2.66	2.19E-01	5.75	2.58E-03	10.49	0.00E+00
2.16	4.50E-01	2.90	7.28E-02	6.25	2.58E-03	11.44	0.00E+00
2.39	3.68E-01	3.16	5.64E-02	6.75	3.87E-03	12.36	0.00E+00
2.63	2.57E-01	3.45	3.15E-02	7.25	5.16E-03	13.28	0.00E+00
2.88	1.26E-01	3.78	2.12E-02	7.75	1.29E-03	14.23	0.00E+00

--.50 1.58
1.50 -4.96

GAMMA ZERO= 2.79
BETA = .68
N ZERO= 1.08E+02

Polynomial of order 7

-2.3675300E+00
2.2912600E+00
2.8097200E+00
-2.4793800E-01
1.6554700E+00
-5.3148700E+00
-2.5557400E+00
1.1533600E+00

Wavlen	Extin(Km^-1)
.498	1.76E-01
.530	1.71E-01
.633	1.56E-01
.840	1.21E-01
1.030	9.60E-02
1.060	9.20E-02
1.600	5.34E-02
3.750	2.17E-02
10.590	6.37E-03

THE BDM CORPORATION

05/07/80 OPTICAL PROFILE# 18

F	TIME	ALT	PRES	T_ROS	T_SIR	T_DEW	q	EPS	CT2	CO2	EXT
18	175110	10	1019.7	12.20	14.26	9.95	7.59	7.46E-03	6.30E-03	7.23E-03	2.15E-01
18	175450	30	1019.0	12.00	14.17	9.89	7.56	5.61E-03	3.66E-03	3.62E-03	2.10E-01
18	175945	60	1018.2	11.92	14.02	9.84	7.54	3.70E-03	1.92E-03	3.46E-03	2.09E-01

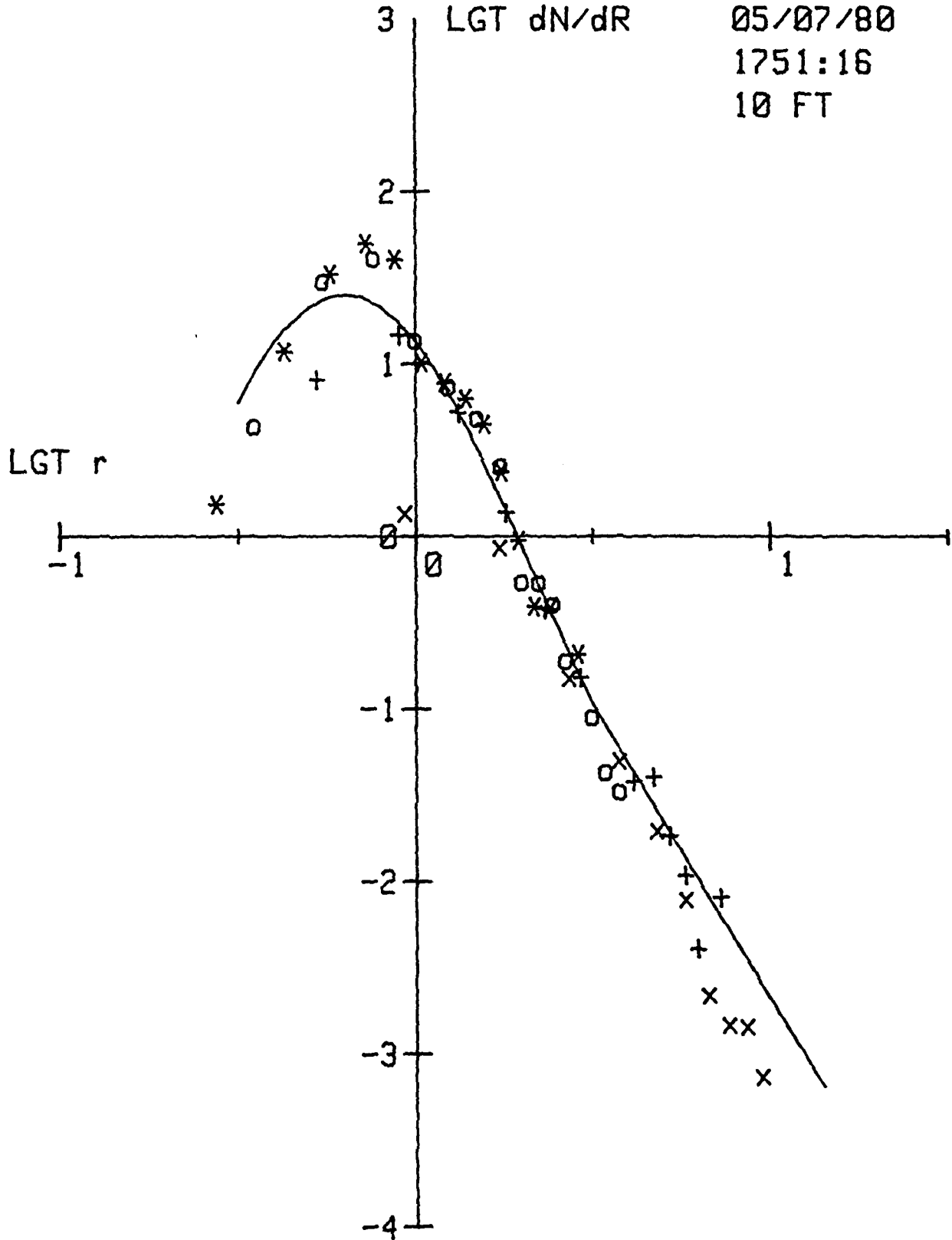
THE BDM CORPORATION

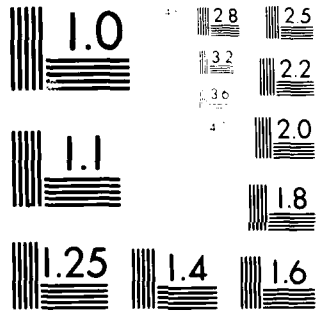
3 LGT dN/dR

05/07/80

1751:16

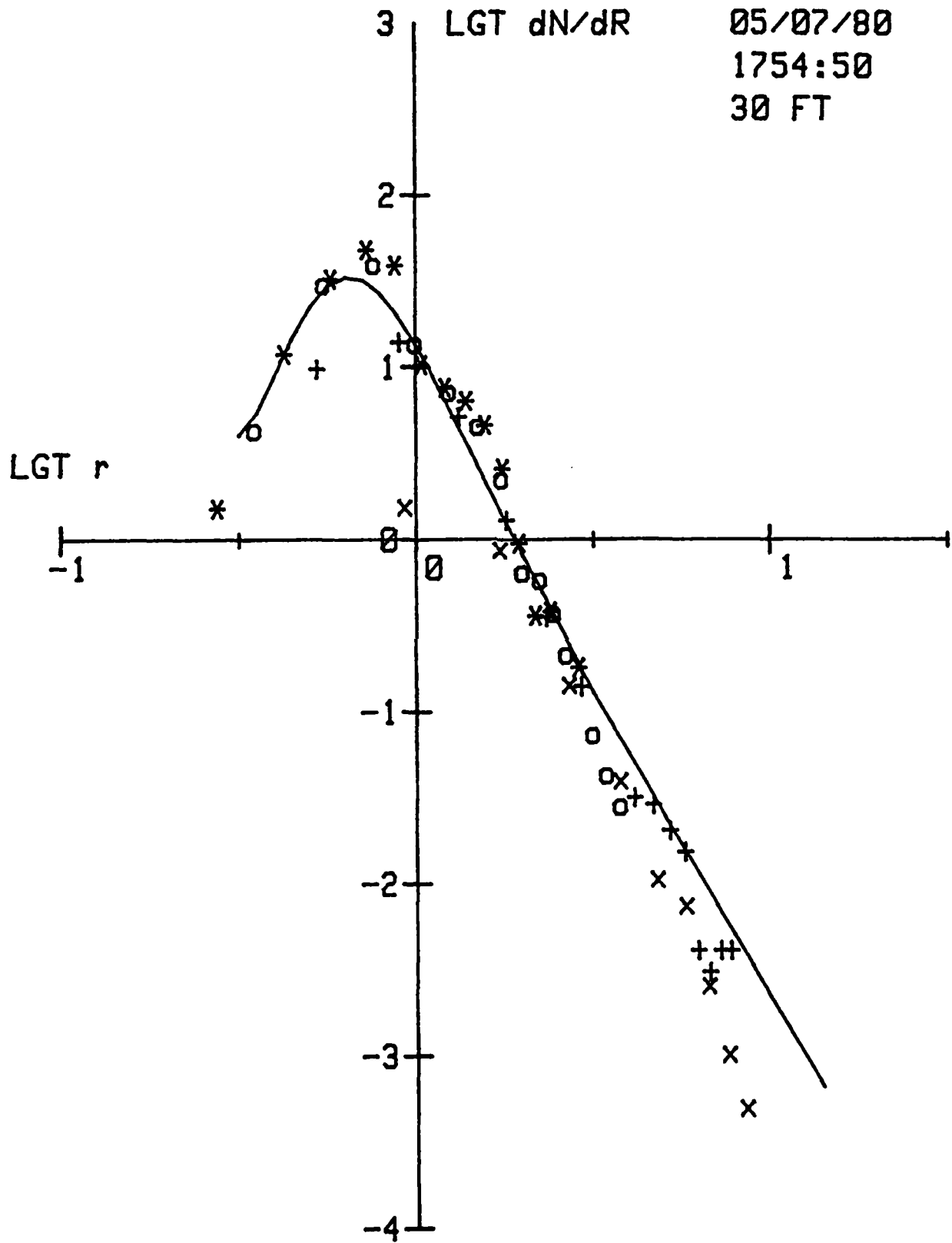
10 FT



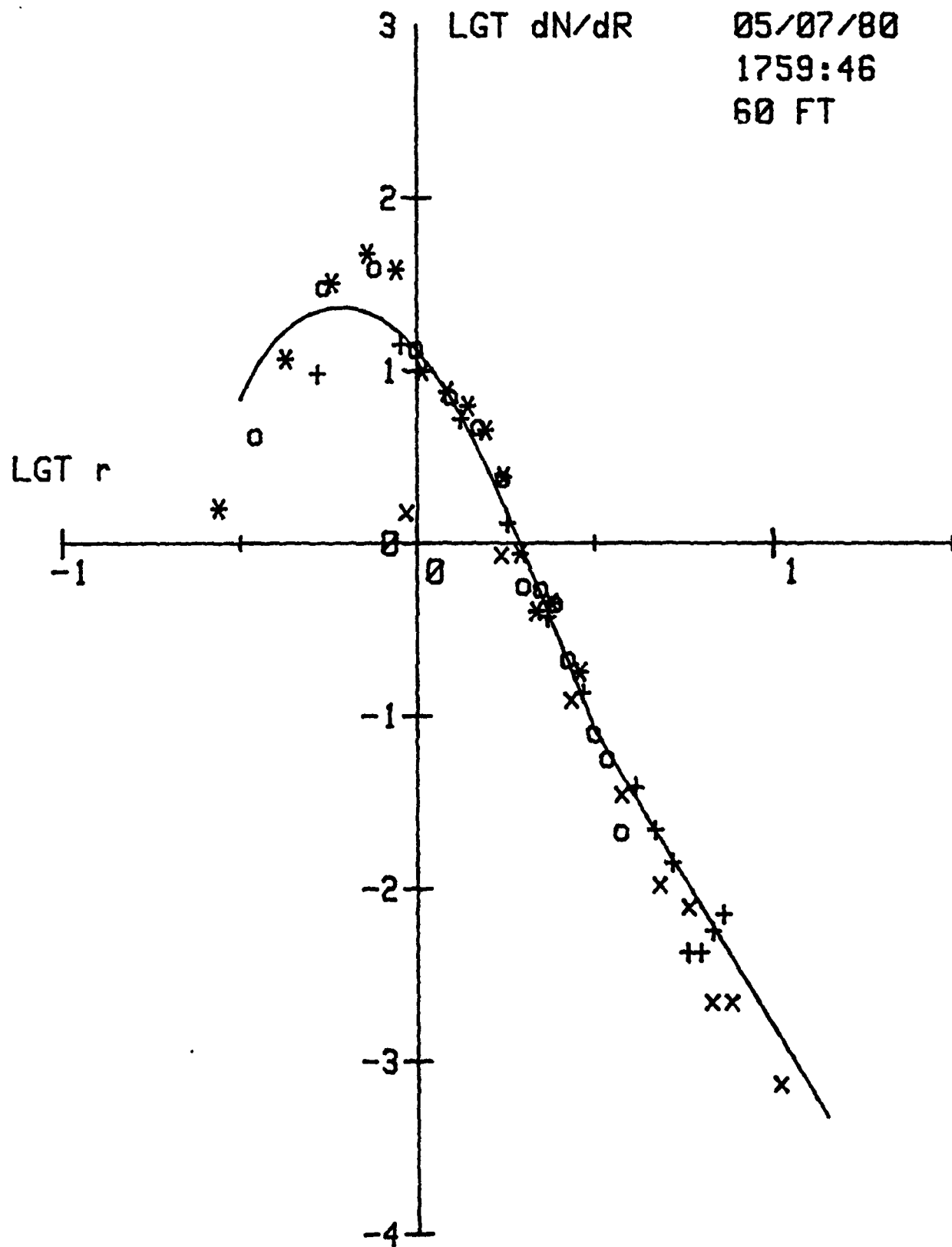


MICROCOPY RESOLUTION TEST CHART
NATIONAL BUREAU OF STANDARDS-1963-A

THE BDM CORPORATION



THE BDM CORPORATION



THE BDM CORPORATION

File 27 TO 30 05/07/80 1751:16 TO 1754:26 ALTITUDE= 10 FT

.28	1.53E+00	.35	4.51E+00	.53	8.06E+00	.94	1.42E+00
.43	1.17E+01	.55	3.14E+01	.90	1.47E+01	1.74	8.98E-01
.58	3.29E+01	.76	4.27E+01	1.33	5.21E+00	2.73	1.58E-01
.73	4.95E+01	1.00	1.43E+01	1.80	1.37E+00	3.79	5.25E-02
.88	4.03E+01	1.25	7.60E+00	2.33	3.84E-01	4.84	2.07E-02
1.04	1.01E+01	1.50	5.02E+00	2.93	1.51E-01	5.83	8.18E-03
1.21	7.72E+00	1.75	2.65E+00	3.55	5.95E-02	6.76	2.29E-03
1.39	6.27E+00	2.00	5.61E-01	4.13	3.80E-02	7.69	1.53E-03
1.56	4.49E+00	2.24	5.60E-01	4.68	4.04E-02	8.63	1.49E-03
1.75	2.36E+00	2.45	4.21E-01	5.23	1.84E-02	9.56	7.63E-04
1.95	9.43E-01	2.66	1.98E-01	5.75	1.08E-02	10.49	0.00E+00
2.16	3.92E-01	2.90	1.37E-01	6.25	4.04E-03	11.44	0.00E+00
2.39	3.77E-01	3.16	9.31E-02	6.75	0.00E+00	12.36	0.00E+00
2.63	3.19E-01	3.45	4.49E-02	7.25	8.09E-03	13.28	0.00E+00
2.88	2.06E-01	3.78	3.47E-02	7.75	0.00E+00	14.23	0.00E+00

- .50 1.47
1.50 -4.46

GAMMA ZERO= 2.30
BETA = 1.00
N ZERO= 1.21E+02

Polynomial of order 7

3.8785900E+00
-6.4654300E+00
-3.3031500E+00
5.8781600E+00
4.2874600E+00
-5.9624000E+00
-2.6722600E+00
1.1288200E+00

Wavlen	Extn(Km^-1)
.488	1.85E-01
.530	1.80E-01
.633	1.67E-01
.840	1.36E-01
1.030	1.15E-01
1.060	1.11E-01
1.500	7.71E-02
3.750	4.31E-02
10.590	1.38E-02

THE BDM CORPORATION

File 31 TO 36 05/07/80 1754:50 TO 1759:16 ALTITUDE= 30 FT

.28	1.51E+00	.35	4.46E+00	.53	9.70E+00	.94	1.62E+00
.43	1.19E+01	.55	3.10E+01	.90	1.39E+01	1.74	9.09E-01
.58	3.25E+01	.76	4.09E+01	1.33	5.12E+00	2.73	1.49E-01
.73	4.80E+01	1.00	1.41E+01	1.80	1.29E+00	3.79	4.14E-02
.88	3.89E+01	1.25	7.40E+00	2.33	3.53E-01	4.84	1.11E-02
1.04	1.03E+01	1.50	4.70E+00	2.93	1.39E-01	5.83	7.80E-03
1.21	7.57E+00	1.75	2.31E+00	3.55	5.54E-02	6.76	2.67E-03
1.39	6.34E+00	2.00	6.65E-01	4.13	3.16E-02	7.69	1.07E-03
1.56	4.59E+00	2.24	6.02E-01	4.68	2.88E-02	8.63	5.20E-04
1.75	2.56E+00	2.45	3.86E-01	5.23	2.05E-02	9.56	0.00E+00
1.95	9.49E-01	2.66	2.20E-01	5.75	1.53E-02	10.49	0.00E+00
2.16	3.60E-01	2.90	9.20E-02	6.25	4.09E-03	11.44	0.00E+00
2.39	3.82E-01	3.16	7.62E-02	6.75	3.07E-03	12.36	0.00E+00
2.63	2.97E-01	3.45	4.43E-02	7.25	4.09E-03	13.28	0.00E+00
2.88	1.80E-01	3.78	2.92E-02	7.75	4.09E-03	14.23	0.00E+00

-.50 1.47
1.50 -4.61

GAMMA ZERO= 2.40
BETA = .92
N ZERO= 1.15E+02

Polynomial of order 7

-1.5411300E+01
4.1200800E+01
-2.6617700E+01
-1.0943000E+01
1.6050100E+01
-4.9389100E+00
-3.6061200E+00
1.1329900E+00

Wavlen	Extin(Km^-1)
.488	1.87E-01
.530	1.81E-01
.633	1.66E-01
.840	1.36E-01
1.030	1.17E-01
1.060	1.13E-01
1.600	8.17E-02
3.750	4.63E-02
10.590	1.41E-02

THE BDM CORPORATION

File 37 TO 40 05/07/80 1759:46 TO 1802:50 ALTITUDE= 60 FT

.29	1.59E+00	.35	4.34E+00	.53	9.56E+00	.94	1.58E+00
.43	1.16E+01	.55	3.17E+01	.90	1.40E+01	1.74	8.96E-01
.58	3.22E+01	.76	4.08E+01	1.33	5.24E+00	2.73	1.30E-01
.73	4.76E+01	1.00	1.39E+01	1.80	1.31E+00	3.79	3.68E-02
.88	3.82E+01	1.25	7.33E+00	2.33	3.71E-01	4.84	1.10E-02
1.04	9.88E+00	1.50	4.88E+00	2.93	1.35E-01	5.83	8.18E-03
1.21	7.52E+00	1.75	2.47E+00	3.55	6.24E-02	6.76	2.29E-03
1.39	6.22E+00	2.00	5.87E-01	4.13	3.85E-02	7.69	2.29E-03
1.56	4.49E+00	2.24	5.62E-01	4.68	2.18E-02	8.63	0.00E+00
1.75	2.43E+00	2.45	4.66E-01	5.23	1.41E-02	9.56	0.00E+00
1.95	8.71E-01	2.66	2.20E-01	5.75	4.24E-03	10.49	7.63E-04
2.16	4.02E-01	2.90	9.60E-02	6.25	4.24E-03	11.44	0.00E+00
2.39	4.51E-01	3.16	8.22E-02	6.75	5.65E-03	12.36	0.00E+00
2.63	2.40E-01	3.45	5.88E-02	7.25	7.06E-03	13.28	0.00E+00
2.88	1.78E-01	3.78	2.22E-02	7.75	0.00E+00	14.23	0.00E+00

-.50 1.47
1.50 -4.53

GAMMA ZERO= 2.32
BETA = .96
N ZERO= 1.15E+02

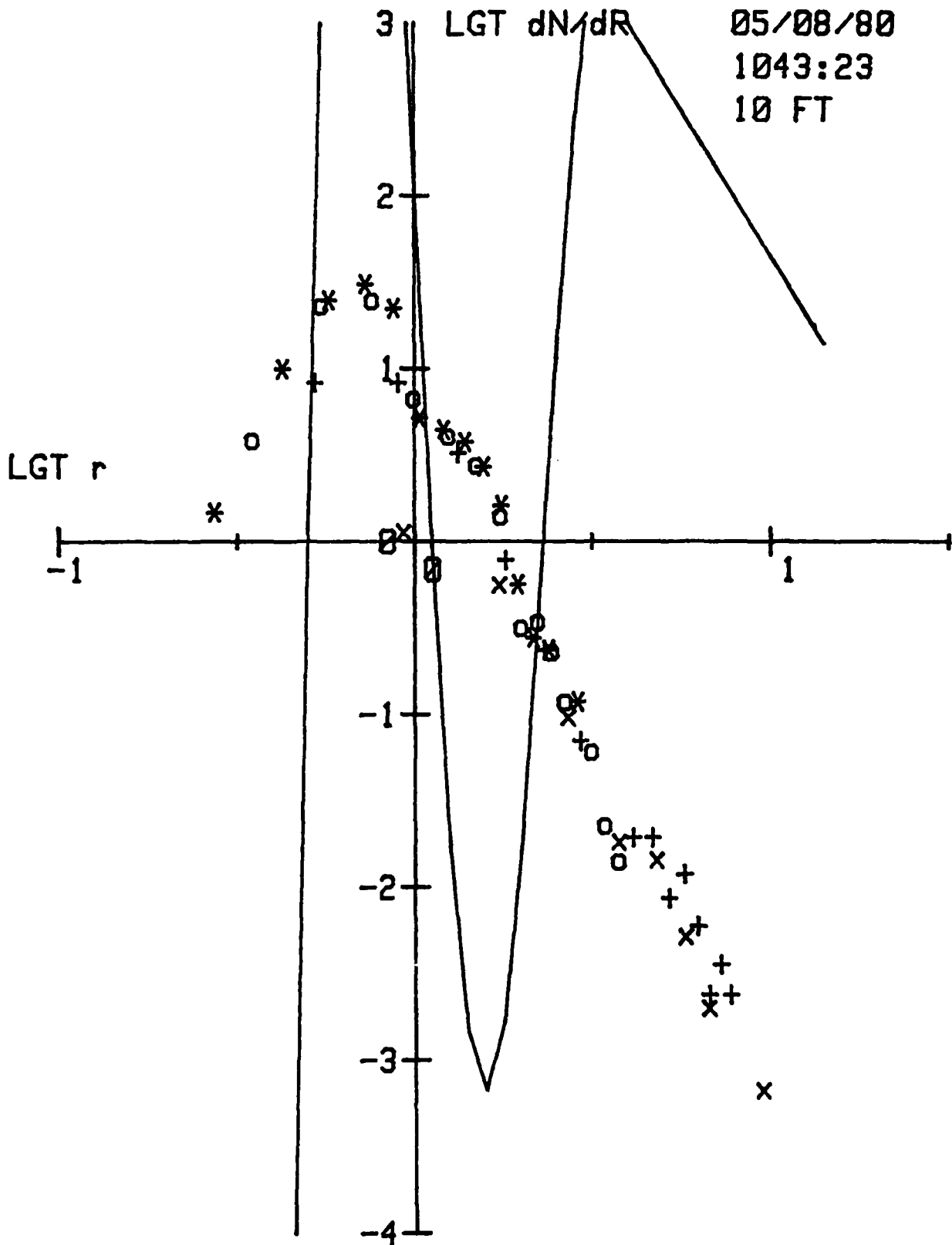
Polynomial of order 7
5.1950000E+00
-1.3272400E+01
4.6845400E+00
6.9258600E+00
3.5177600E-01
-5.8540900E+00
-2.3763100E+00
1.1178800E+00

Wavlen	Extin(Km^-1)
.483	1.75E-01
.530	1.71E-01
.533	1.58E-01
.840	1.27E-01
1.030	1.04E-01
1.060	1.00E-01
1.600	6.49E-02
2.750	3.31E-02
10.890	1.06E-02

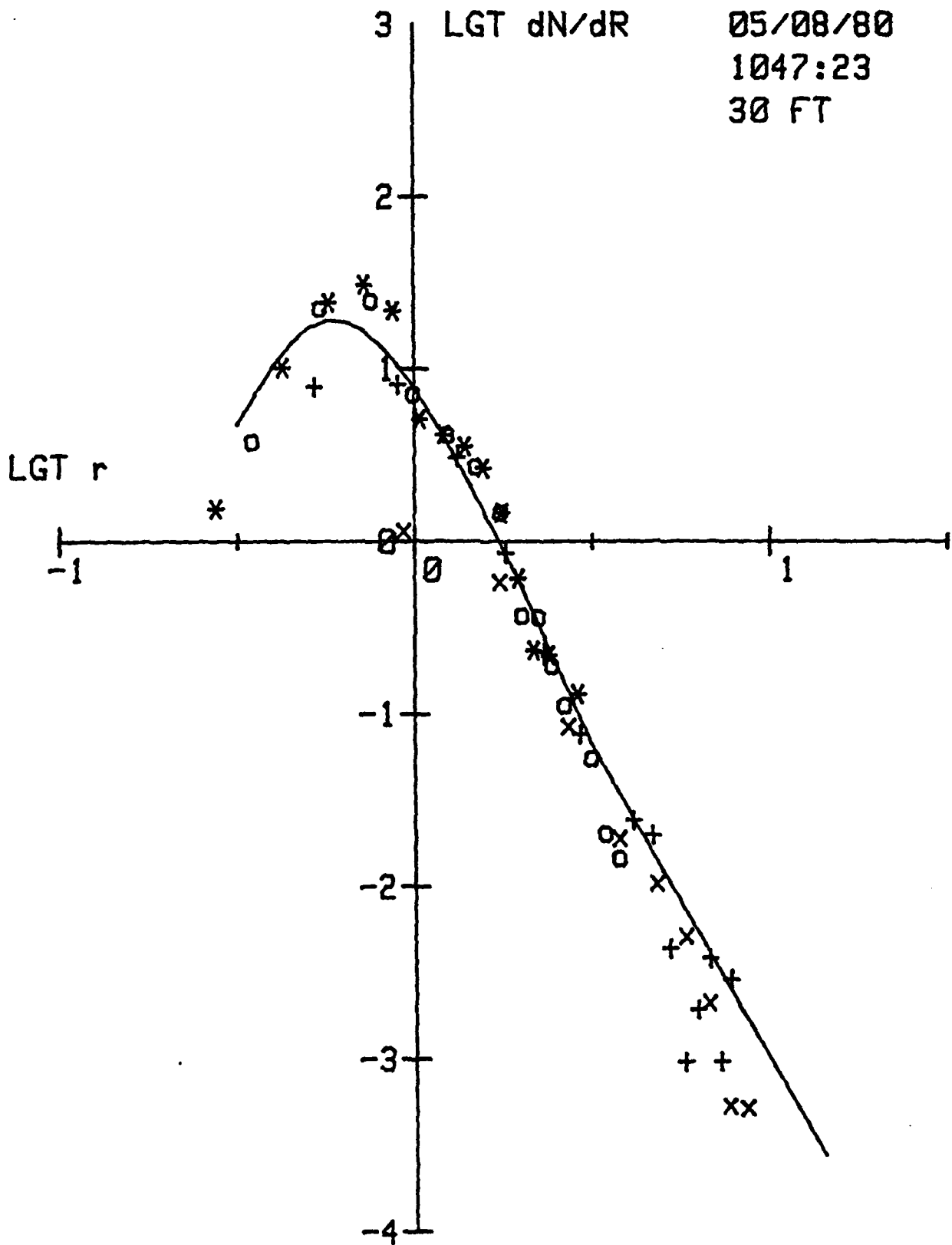
THE BDM CORPORATION

05/08/80 OPTICAL PROFILE# 19

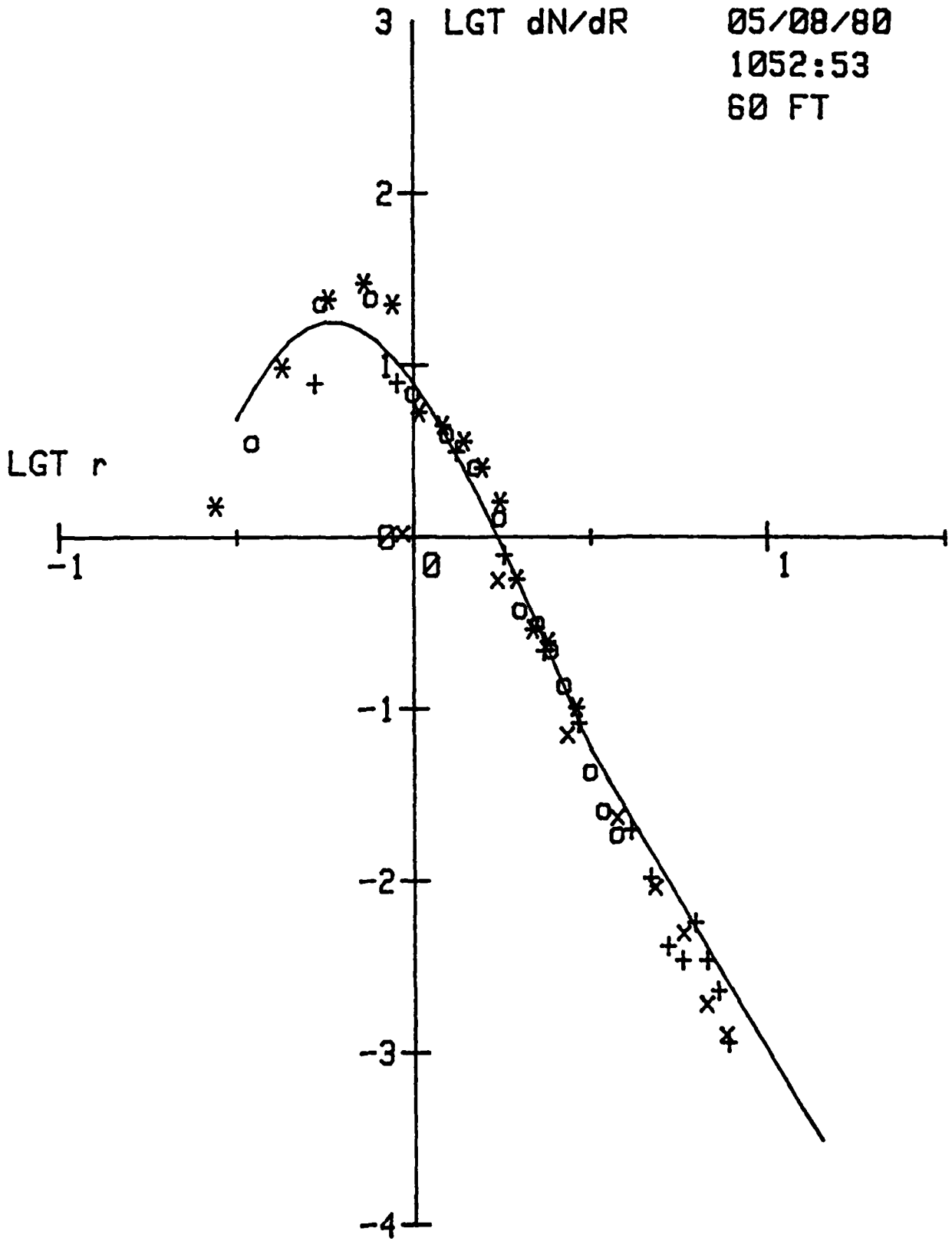
#	TIME	ALT	PRES	T_ROS	T_SIR	T_DEW	q	EPS	CT2	CQ2	EXT
19	104320	10	1023.3	-.67	16.00	9.32	7.24	4.36E-03	5.87E-04	1.44E-02	1.28E-01
19	104719	30	1023.1	-.67	15.79	9.16	7.17	2.45E-03	3.62E-04	9.35E-03	1.23E-01
19	105252	60	1022.5	-.68	15.62	9.03	7.11	1.61E-03	2.18E-04	6.86E-03	1.39E-01
19	110025	50	1023.1	-.68	14.60	9.10	7.14	3.41E-03	1.67E-04	6.66E-03	1.23E-01



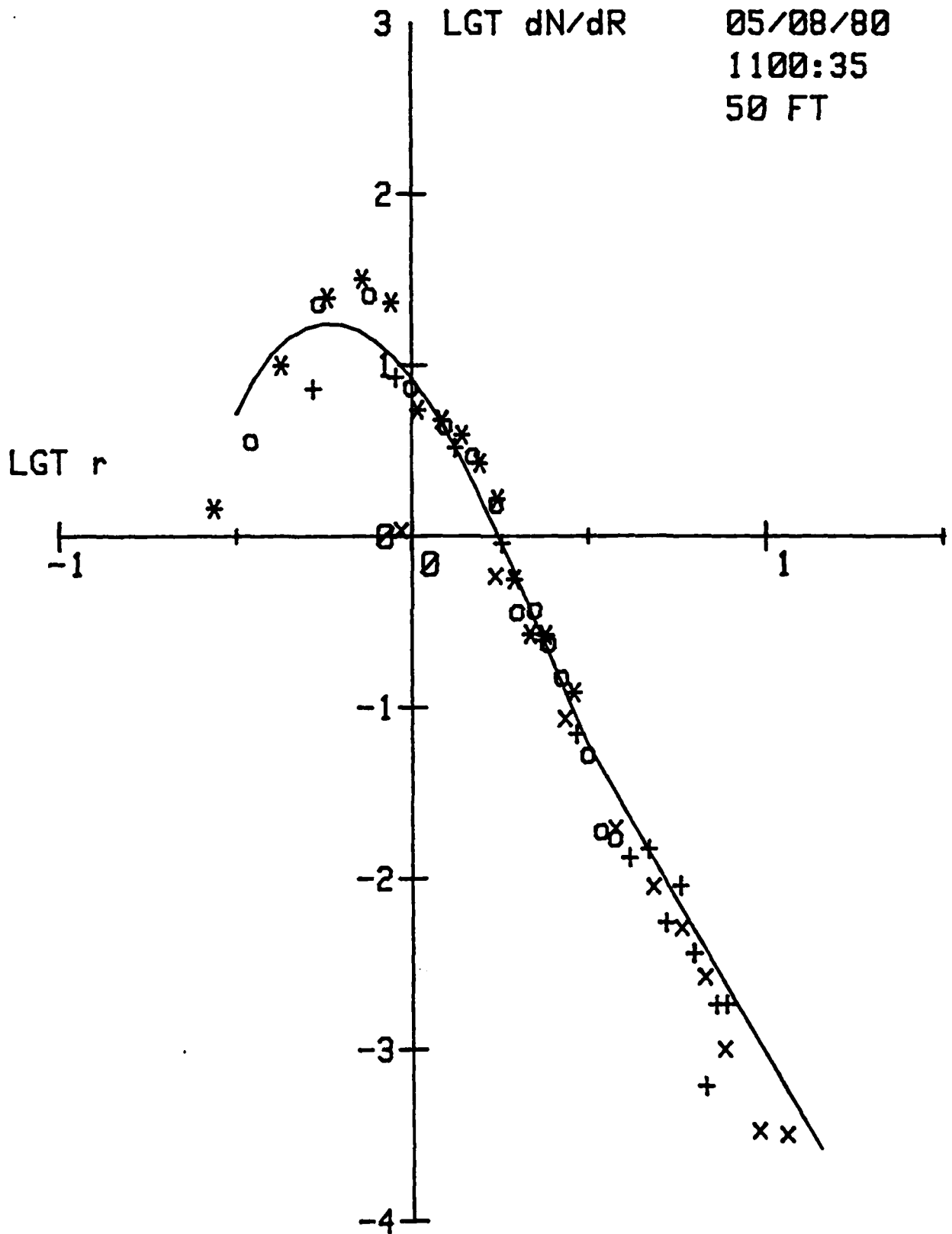
THE BDM CORPORATION



THE BDM CORPORATION



THE BDM CORPORATION



THE BDM CORPORATION

File 10 TO 13 05/08/80 1043:23 TO 1046:53 ALTITUDE= 10 FT

.28	1.47E+00	.35	4.01E+00	.53	8.28E+00	.94	1.19E+00
.43	9.93E+00	.55	2.41E+01	.90	8.26E+00	1.74	5.90E-01
.58	2.49E+01	.76	2.59E+01	1.33	3.24E+00	2.73	1.01E-01
.73	3.09E+01	1.00	6.98E+00	1.80	7.77E-01	3.79	1.92E-02
.88	2.22E+01	1.25	4.24E+00	2.33	2.35E-01	4.84	1.51E-02
1.04	5.18E+00	1.50	2.88E+00	2.93	7.03E-02	5.83	5.43E-03
1.21	4.42E+00	1.75	1.46E+00	3.55	3.36E-02	6.76	2.09E-03
1.39	3.76E+00	2.00	3.30E-01	4.13	1.94E-02	7.69	0.00E+00
1.56	2.70E+00	2.24	3.58E-01	4.68	1.94E-02	8.63	0.00E+00
1.75	1.61E+00	2.45	2.39E-01	5.23	8.63E-03	9.56	6.97E-04
1.95	5.63E-01	2.66	1.23E-01	5.75	1.19E-02	10.49	0.00E+00
2.16	2.77E-01	2.90	6.96E-02	6.25	5.93E-03	11.44	0.00E+00
2.39	2.37E-01	3.16	6.33E-02	6.75	2.37E-03	12.36	0.00E+00
2.63	1.90E-01	3.45	2.36E-02	7.25	3.56E-03	13.28	0.00E+00
2.88	1.19E-01	3.78	1.47E-02	7.75	2.37E-03	14.23	0.00E+00

-.50 1.37
1.50 -4.62

GAMMA ZERO= 2.20
BETA = 1.06
N ZERO= 7.31E+01

Polynomial of order 7
-7.3799900E+02
2.0245200E+03
-1.1466200E+03
-6.2780700E+02
5.6601700E+02
7.2264800E+00
-4.4220700E+01
2.1032500E+00

Wavlen	Extin(Km^-1)
.488	2.50E+03
.530	2.27E+03
.533	1.79E-03
.940	1.30E-03
1.030	1.19E+01
1.060	1.17E+01
1.500	1.10E+02
3.750	8.60E+02
19.590	2.81E+05

THE BDM CORPORATION

File 15 TO 19 05/08/80 1047:23 TO 1051:45 ALTITUDE= 30 FT

.28	1.54E+00	.35	3.95E+00	.53	7.88E+00	.94	1.21E+00
.43	1.01E+01	.55	2.37E+01	.90	8.12E+00	1.74	6.11E-01
.58	2.42E+01	.76	2.60E+01	1.33	3.07E+00	2.73	8.91E-02
.73	3.09E+01	1.00	7.45E+00	1.80	8.51E-01	3.79	2.00E-02
.88	2.17E+01	1.25	4.33E+00	2.33	2.30E-01	4.84	1.10E-02
1.04	5.10E+00	1.50	2.84E+00	2.93	7.65E-02	5.83	5.38E-03
1.21	4.15E+00	1.75	1.54E+00	3.55	3.43E-02	6.76	2.21E-03
1.39	3.54E+00	2.00	3.88E-01	4.13	2.44E-02	7.69	5.53E-04
1.56	2.66E+00	2.24	3.81E-01	4.68	2.00E-02	8.63	5.38E-04
1.75	1.46E+00	2.45	1.99E-01	5.23	4.35E-03	9.56	0.00E+00
1.95	6.10E-01	2.66	1.18E-01	5.75	9.57E-04	10.49	0.00E+00
2.16	2.34E-01	2.90	5.72E-02	6.25	1.91E-03	11.44	0.00E+00
2.39	2.19E-01	3.16	5.78E-02	6.75	3.83E-03	12.36	0.00E+00
2.63	1.51E-01	3.45	2.12E-02	7.25	9.57E-04	13.28	0.00E+00
2.88	1.30E-01	3.78	1.51E-02	7.75	2.87E-03	14.23	0.00E+00

-.50 1.38
1.50 -4.99

GAMMA ZERO= 2.38
BETA = .92
N ZERO= 6.90E+01

Polynomial of order 7
-7.0866000E+00
1.5838200E+01
-7.3649300E+00
-5.6030300E+00
7.1827300E+00
-4.1534800E+00
-3.0855000E+00
8.8911300E-01

Wavlen	Extin(Km^-1)
.488	1.07E-01
.530	1.04E-01
.633	9.58E-02
.840	7.76E-02
1.030	6.52E-02
1.060	6.29E-02
1.600	4.22E-02
2.750	2.12E-02
0.590	6.19E-02

THE BDM CORPORATION

File 20 TO 24 05/08/80 1052:53 TO 1056:35 ALTITUDE= 60 FT

.28	1.51E+00	.35	3.68E+00	.53	7.79E+00	.94	1.10E+00
.43	9.62E+00	.55	2.38E+01	.90	7.87E+00	1.74	5.90E-01
.58	2.42E+01	.76	2.55E+01	1.33	3.13E+00	2.73	7.41E-02
.73	3.00E+01	1.00	7.11E+00	1.80	7.82E-01	3.79	2.47E-02
.88	2.26E+01	1.25	4.13E+00	2.33	2.16E-01	4.84	9.64E-03
1.04	5.30E+00	1.50	2.67E+00	2.93	8.25E-02	5.83	5.20E-03
1.21	4.46E+00	1.75	1.34E+00	3.55	3.04E-02	6.76	2.00E-03
1.39	3.60E+00	2.00	3.90E-01	4.13	1.97E-02	7.69	1.34E-03
1.56	2.53E+00	2.24	3.27E-01	4.68	1.04E-02	8.63	0.00E+00
1.75	1.60E+00	2.45	2.29E-01	5.23	4.15E-03	9.56	0.00E+00
1.95	5.66E-01	2.66	1.43E-01	5.75	3.42E-03	10.49	0.00E+00
2.16	2.90E-01	2.90	4.45E-02	6.25	5.70E-03	11.44	0.00E+00
2.39	2.45E-01	3.16	4.49E-02	6.75	3.42E-03	12.36	0.00E+00
2.63	1.45E-01	3.45	2.68E-02	7.25	2.28E-03	13.28	0.00E+00
2.88	1.02E-01	3.78	1.94E-02	7.75	1.14E-03	14.23	0.00E+00

-.50 1.37
1.50 -4.79

GAMMA ZERO= 2.39
BETA = .91
N ZERO= 6.74E+01

Polynomial of order 7

-2.3295800E+00
5.4891800E+00
-2.9489600E+00
-1.1244400E+00
4.8215300E+00
-4.7337500E+00
-2.9087500E+00
8.9390900E-01

Wavlen	Extin(Km^-1)
.488	1.07E-01
.530	1.04E-01
.633	9.53E-02
.840	7.67E-02
1.030	6.40E-02
1.060	6.17E-02
1.600	4.14E-02
3.750	2.18E-02
10.590	6.79E-03

THE BDM CORPORATION

File 28 TO 35 05/08/80 1100:35 TO 1107:37 ALTITUDE= 50 FT

.28	1.45E+00	.35	3.75E+00	.53	7.24E+00	.94	1.14E+00
.43	9.89E+00	.55	2.39E+01	.90	8.44E+00	1.74	6.16E-01
.58	2.48E+01	.76	2.69E+01	1.33	3.28E+00	2.73	9.09E-02
.73	3.18E+01	1.00	7.71E+00	1.80	9.05E-01	3.79	2.07E-02
.88	2.32E+01	1.25	4.60E+00	2.33	2.45E-01	4.84	9.43E-03
1.04	5.46E+00	1.50	3.08E+00	2.93	6.98E-02	5.83	5.43E-03
1.21	4.76E+00	1.75	1.60E+00	3.55	4.19E-02	6.76	2.79E-03
1.39	3.89E+00	2.00	3.76E-01	4.13	1.32E-02	7.69	1.05E-03
1.56	2.68E+00	2.24	3.87E-01	4.68	1.49E-02	8.63	0.00E+00
1.75	1.65E+00	2.45	2.45E-01	5.23	5.50E-03	9.56	3.48E-04
1.95	5.58E-01	2.66	1.57E-01	5.75	9.08E-03	10.49	0.00E+00
2.16	2.68E-01	2.90	7.64E-02	6.25	3.63E-03	11.44	3.31E-04
2.39	2.64E-01	3.16	5.51E-02	6.75	6.05E-04	12.36	0.00E+00
2.63	1.53E-01	3.45	1.98E-02	7.25	1.82E-03	13.28	0.00E+00
2.88	1.22E-01	3.78	1.79E-02	7.75	1.82E-03	14.23	0.00E+00

-.50 1.37
1.50 -4.94

GAMMA ZERO= 2.21
BETA = 1.02
N ZERO= 7.43E+01

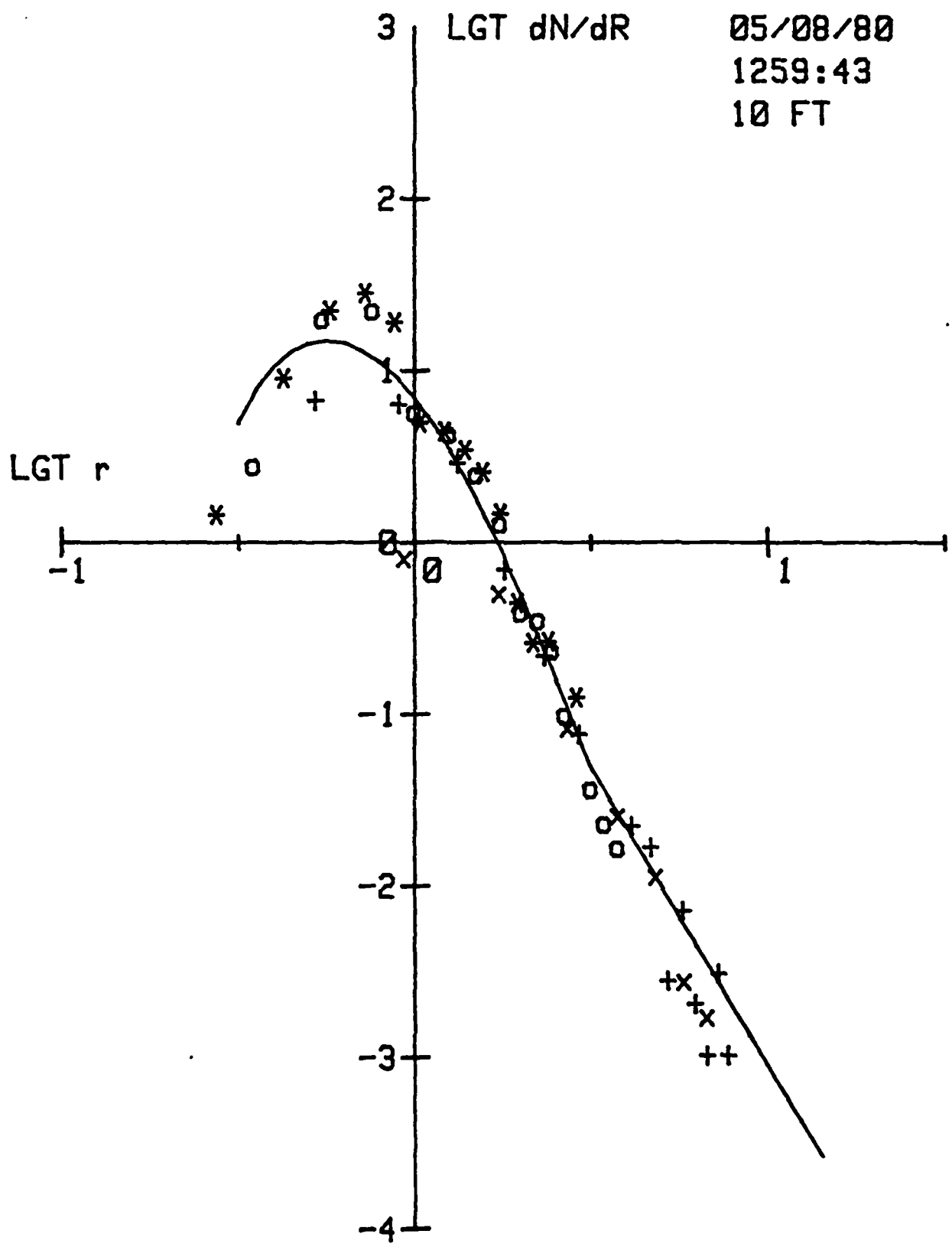
Polynomial of order 7
2.3270900E+00
-5.6517700E+00
1.9000600E+00
3.3129700E+00
2.3077600E+00
-5.1667000E+00
-2.6763300E+00
9.1991700E-01

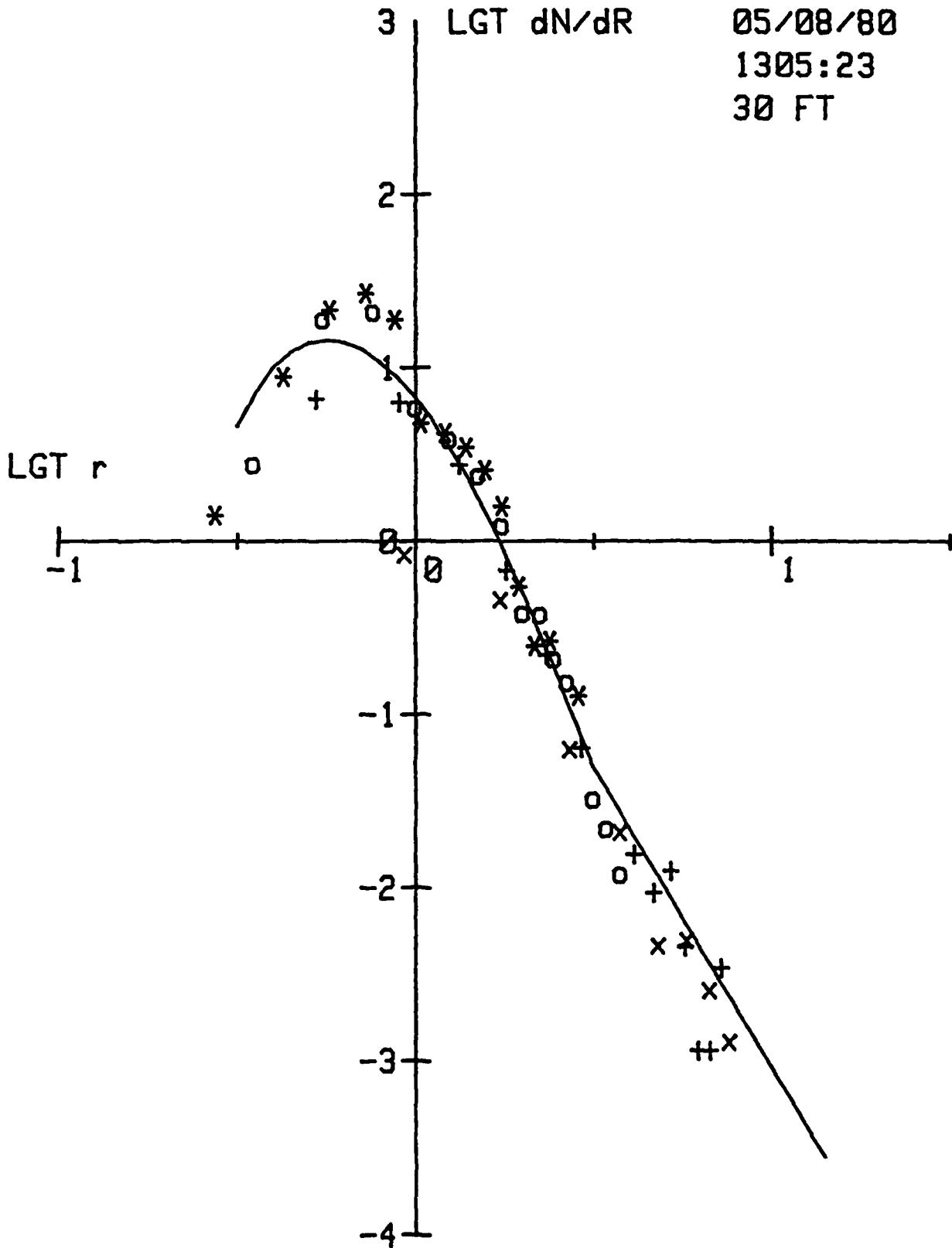
Wavlen	Extn(Km^-1)
.488	1.11E-01
.530	1.08E-01
.633	9.90E-02
.840	7.92E-02
1.030	6.54E-02
1.060	6.30E-02
1.600	4.08E-02
3.750	1.99E-02
10.590	5.92E-03

THE BDM CORPORATION

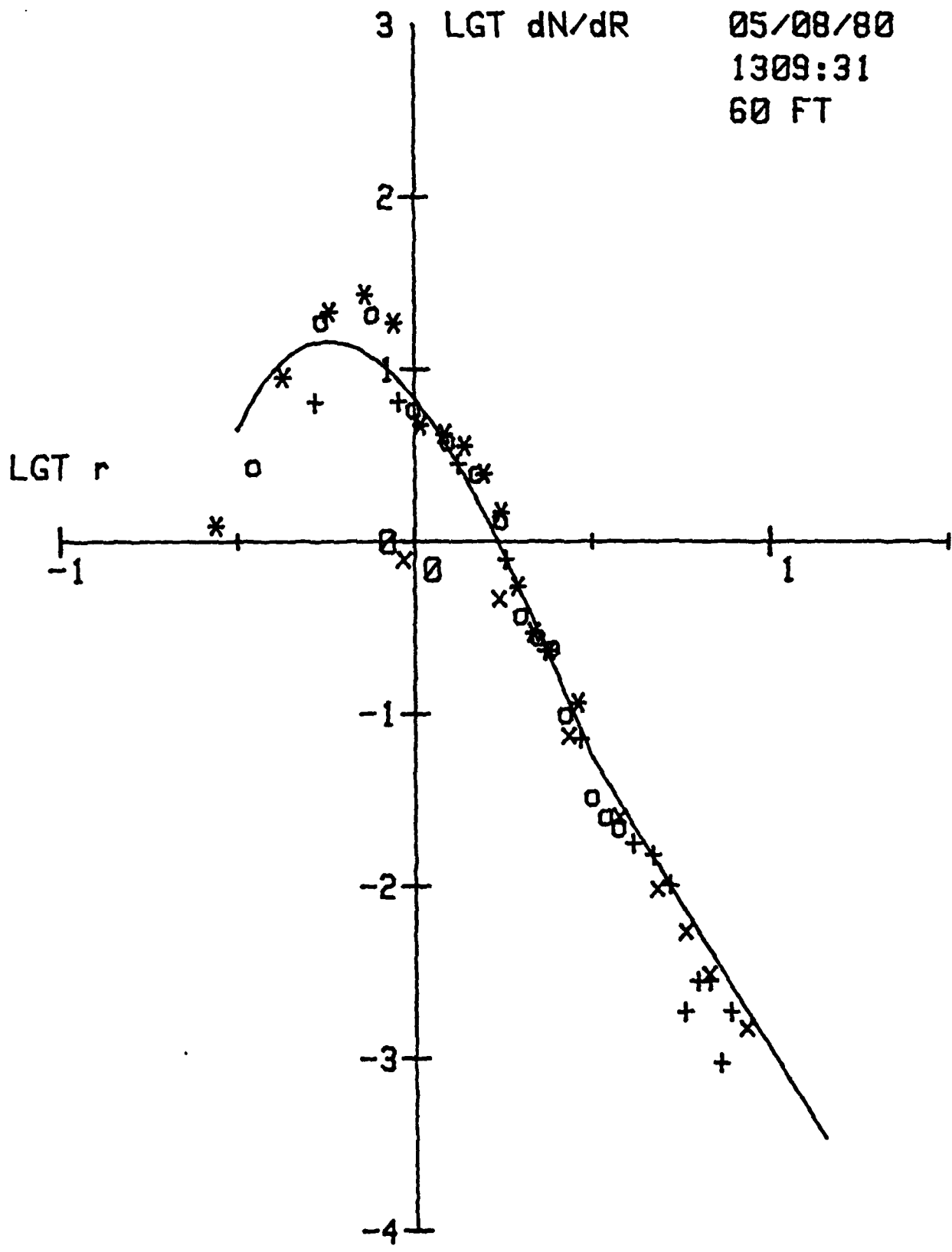
05/08/80 OPTICAL PROFILE# 20

I	TIME	AUT	PRES	T_ROS	T_SIR	T_DEW	q	EPS	CT2	CO2	EXT
20	125943	10	1024.6	- .58	15.05	9.43	7.29	8.11E-03	4.02E-04	9.69E-03	1.51E-01
20	130518	30	1023.9	- .59	14.71	9.35	7.26	4.24E-03	2.41E-04	3.67E-03	1.11E-01
20	130730	60	1022.8	- .60	14.90	9.22	7.20	2.97E-03	2.15E-04	3.02E-03	1.14E-01
20	131913	100	1021.7	- .61	13.50	9.04	7.12	5.62E-03	1.87E-04	2.87E-03	1.18E-01

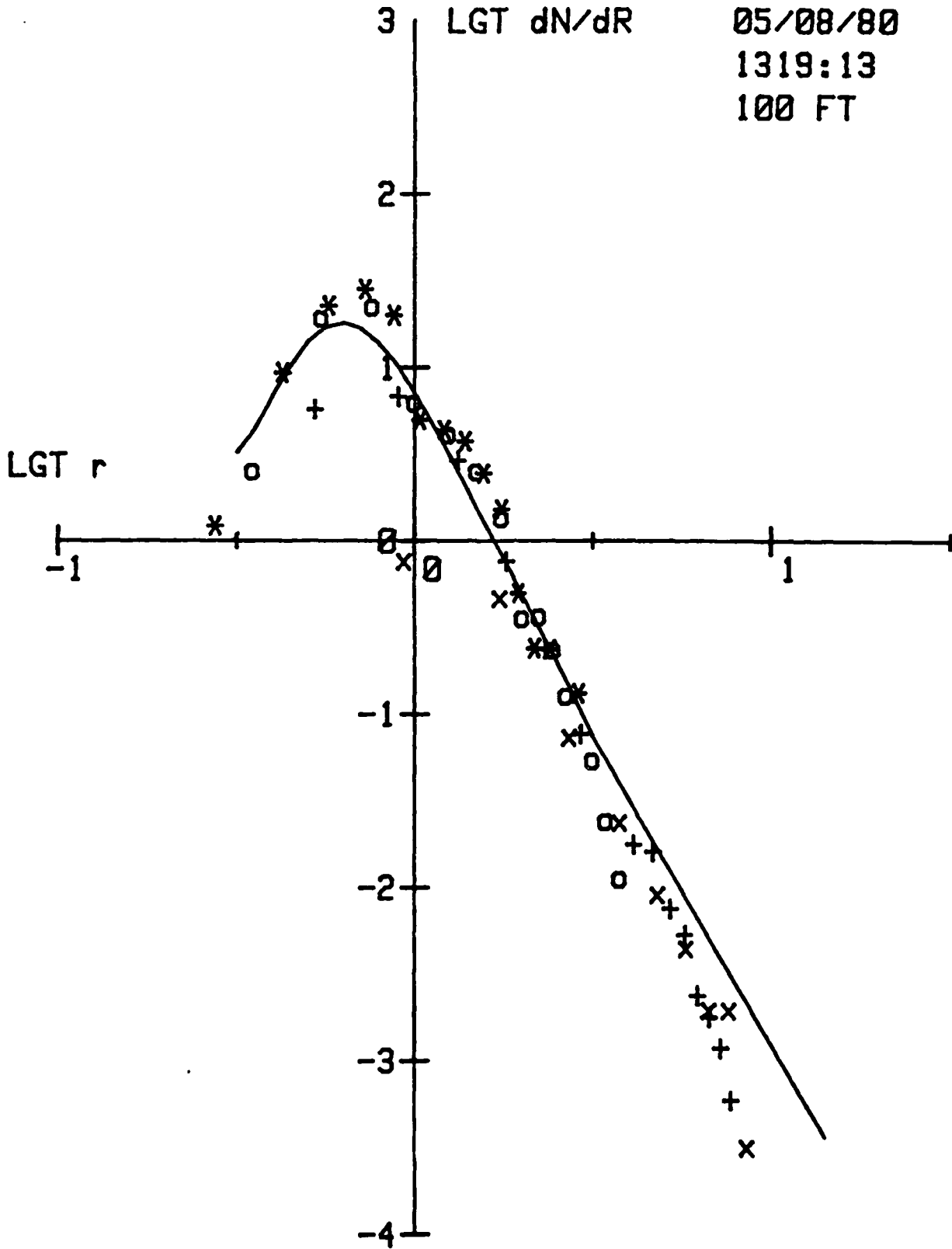




THE BDM CORPORATION



THE BDM CORPORATION



THE BDM CORPORATION

146 TO150 05/08/80 1259:43 TO 1303:51 ALTITUDE= 10 FT

.28	1.45E+00	.35	2.87E+00	.53	6.67E+00	.94	8.42E-01
.43	8.96E+00	.55	2.06E+01	.90	6.35E+00	1.74	5.23E-01
.58	2.23E+01	.76	2.32E+01	1.33	2.89E+00	2.73	8.68E-02
.73	2.84E+01	1.00	5.92E+00	1.80	6.89E-01	3.79	2.66E-02
.88	1.90E+01	1.25	4.41E+00	2.33	2.17E-01	4.84	1.18E-02
1.04	4.96E+00	1.50	2.56E+00	2.93	7.63E-02	5.83	2.89E-03
1.21	4.39E+00	1.75	1.33E+00	3.55	3.24E-02	6.76	1.78E-03
1.39	3.44E+00	2.00	4.04E-01	4.13	2.23E-02	7.69	0.00E+00
1.56	2.55E+00	2.24	3.61E-01	4.68	1.67E-02	8.63	0.00E+00
1.75	1.47E+00	2.45	2.42E-01	5.23	2.79E-03	9.56	0.00E+00
1.95	4.45E-01	2.66	1.03E-01	5.75	7.16E-03	10.49	0.00E+00
2.16	2.59E-01	2.90	7.25E-02	6.25	2.05E-03	11.44	0.00E+00
2.39	2.64E-01	3.16	3.79E-02	6.75	1.02E-03	12.36	0.00E+00
2.63	1.88E-01	3.45	2.38E-02	7.25	3.07E-03	13.28	0.00E+00
2.88	1.25E-01	3.78	1.73E-02	7.75	1.02E-03	14.23	0.00E+00

-.50 1.33
1.50 -4.80

GAMMA ZERO= 2.62
BETA = .82
N ZERO= 6.15E+01

Polynomial of order 7

1.8982100E+00
-5.8975500E+00
3.1969200E+00
1.9996000E+00
1.4205800E+00
-4.7160800E+00
-2.5892200E+00
8.3860400E-01

Wavlen	Extin(Km^-1)
.488	9.58E-02
.530	9.34E-02
.633	8.66E-02
.840	6.98E-02
1.030	5.80E-02
1.060	5.59E-02
1.600	3.67E-02
3.750	1.89E-02
10.590	5.94E-03

THE BDM CORPORATION

File:152 T0155 05/08/80 1305:23 TO 1309:1 ALTITUDE= 30 FT

.28	1.40E+00	.35	2.89E+00	.53	6.60E+00	.94	8.73E-01
.43	8.81E+00	.55	1.97E+01	.90	6.29E+00	1.74	4.81E-01
.58	2.15E+01	.76	2.18E+01	1.33	2.75E+00	2.73	6.59E-02
.73	2.67E+01	1.00	6.08E+00	1.80	6.76E-01	3.79	2.18E-02
.88	1.89E+01	1.25	4.01E+00	2.33	2.19E-01	4.84	4.82E-03
1.04	4.74E+00	1.50	2.47E+00	2.93	6.40E-02	5.83	5.20E-03
1.21	4.20E+00	1.75	1.27E+00	3.55	3.99E-02	6.76	2.67E-03
1.39	3.46E+00	2.00	3.98E-01	4.13	1.56E-02	7.69	1.34E-03
1.56	2.54E+00	2.24	3.90E-01	4.68	9.33E-03	8.63	0.00E+00
1.75	1.58E+00	2.45	2.16E-01	5.23	1.24E-02	9.56	0.00E+00
1.95	5.45E-01	2.66	1.59E-01	5.75	4.56E-03	10.49	0.00E+00
2.16	2.48E-01	2.90	6.43E-02	6.25	1.14E-03	11.44	0.00E+00
2.39	2.64E-01	3.16	3.37E-02	6.75	1.14E-03	12.36	0.00E+00
2.63	1.44E-01	3.45	2.27E-02	7.25	3.42E-03	13.28	0.00E+00
2.88	1.28E-01	3.78	1.24E-02	7.75	0.00E+00	14.23	0.00E+00

-.50 1.31
1.50 -4.80

GAMMA ZERO= 2.47
BETA = .88
N ZERO= 6.08E+01

Polynomial of order 7

-1.1020700E+00
-4.9537500E-01
4.6128900E+00
-6.2522300E-01
1.1943300E+00
-4.3917800E+00
-2.5380600E+00
8.2456500E-01

Wavlen	Extin(Km^-1)
.489	9.52E-02
.530	9.30E-02
.633	9.66E-02
.840	7.02E-02
1.030	5.86E-02
1.060	5.65E-02
1.600	3.74E-02
3.750	1.94E-02
10.590	6.14E-03

THE BDM CORPORATION

File 156 TO 160 05/08/80 1309:31 TO 1314:3 ALTITUDE= 60 FT

.28	1.23E+00	.35	2.80E+00	.53	6.39E+00	.94	8.27E-01
.43	8.93E+00	.55	1.96E+01	.90	6.47E+00	1.74	4.91E-01
.58	2.14E+01	.76	2.16E+01	1.33	2.82E+00	2.73	7.86E-02
.73	2.71E+01	1.00	6.06E+00	1.80	7.87E-01	3.79	2.67E-02
.88	1.86E+01	1.25	3.94E+00	2.33	2.33E-01	4.84	1.01E-02
1.04	4.73E+00	1.50	2.57E+00	2.93	7.13E-02	5.83	5.72E-03
1.21	4.18E+00	1.75	1.38E+00	3.55	4.48E-02	6.76	3.21E-03
1.39	3.58E+00	2.00	3.88E-01	4.13	1.77E-02	7.69	0.00E+00
1.56	2.46E+00	2.24	2.90E-01	4.68	1.52E-02	8.63	1.56E-03
1.75	1.47E+00	2.45	2.50E-01	5.23	1.01E-02	9.56	0.00E+00
1.95	5.49E-01	2.66	1.03E-01	5.75	1.85E-03	10.49	0.00E+00
2.16	2.97E-01	2.90	5.54E-02	6.25	2.78E-03	11.44	0.00E+00
2.39	2.33E-01	3.16	3.41E-02	6.75	2.78E-03	12.36	0.00E+00
2.63	1.50E-01	3.45	2.64E-02	7.25	9.27E-04	13.28	0.00E+00
2.88	1.15E-01	3.78	2.26E-02	7.75	1.85E-03	14.23	0.00E+00

- .50 1.29
1.50 -4.70

GAMMA ZERO= 2.28
BETA = 1.02
N ZERO= 6.50E+01

Polynomial of order 7

8.9009500E-01
-3.7333000E+00
2.9366100E+00
1.3086800E+00
1.9697500E+00
-4.6169600E+00
-2.5949900E+00
8.2937400E-01

Wavlen	Extin(Km^-1)
.488	9.86E-02
.530	9.63E-02
.633	8.98E-02
.840	7.36E-02
1.030	6.23E-02
1.060	6.02E-02
1.600	4.14E-02
3.750	2.29E-02
10.590	7.39E-03

THE BDM CORPORATION

File165 T0173 05/08/80 1319:13 TO 1326:31 ALTITUDE= 100 FT

.29	1.22E+00	.35	2.63E+00	.53	5.73E+00	.94	7.98E-01
.43	9.27E+00	.55	2.00E+01	.90	6.77E+00	1.74	4.88E-01
.58	2.27E+01	.76	2.33E+01	1.33	2.90E+00	2.73	7.69E-02
.73	2.83E+01	1.00	6.51E+00	1.80	7.60E-01	3.79	2.49E-02
.88	2.00E+01	1.25	4.27E+00	2.33	2.37E-01	4.84	9.54E-03
1.04	4.99E+00	1.50	2.61E+00	2.93	7.66E-02	5.83	4.65E-03
1.21	4.36E+00	1.75	1.41E+00	3.55	3.06E-02	6.76	2.05E-03
1.39	3.74E+00	2.00	3.72E-01	4.13	1.78E-02	7.69	2.05E-03
1.56	2.45E+00	2.24	3.81E-01	4.68	1.62E-02	8.63	3.32E-04
1.75	1.52E+00	2.45	2.45E-01	5.23	7.55E-03	9.56	0.00E+00
1.95	4.99E-01	2.66	1.33E-01	5.75	5.34E-03	10.49	0.00E+00
2.16	2.40E-01	2.90	5.93E-02	6.25	2.37E-03	11.44	0.00E+00
2.39	2.36E-01	3.16	5.62E-02	6.75	1.78E-03	12.36	0.00E+00
2.63	1.72E-01	3.45	2.52E-02	7.25	1.19E-03	13.28	0.00E+00
2.88	1.31E-01	3.78	1.17E-02	7.75	5.93E-04	14.23	0.00E+00

- .50 1.31
1.50 -4.89

GAMMA ZERO= 2.42
BETA = .92
N ZERO= 6.47E+01

Polynomial of order 7

-1.2279100E+01
3.1675500E+01
-1.9021100E+01
-9.5917300E+00
1.2497000E+01
-4.2398900E+00
-3.3834900E+00
8.5602700E-01

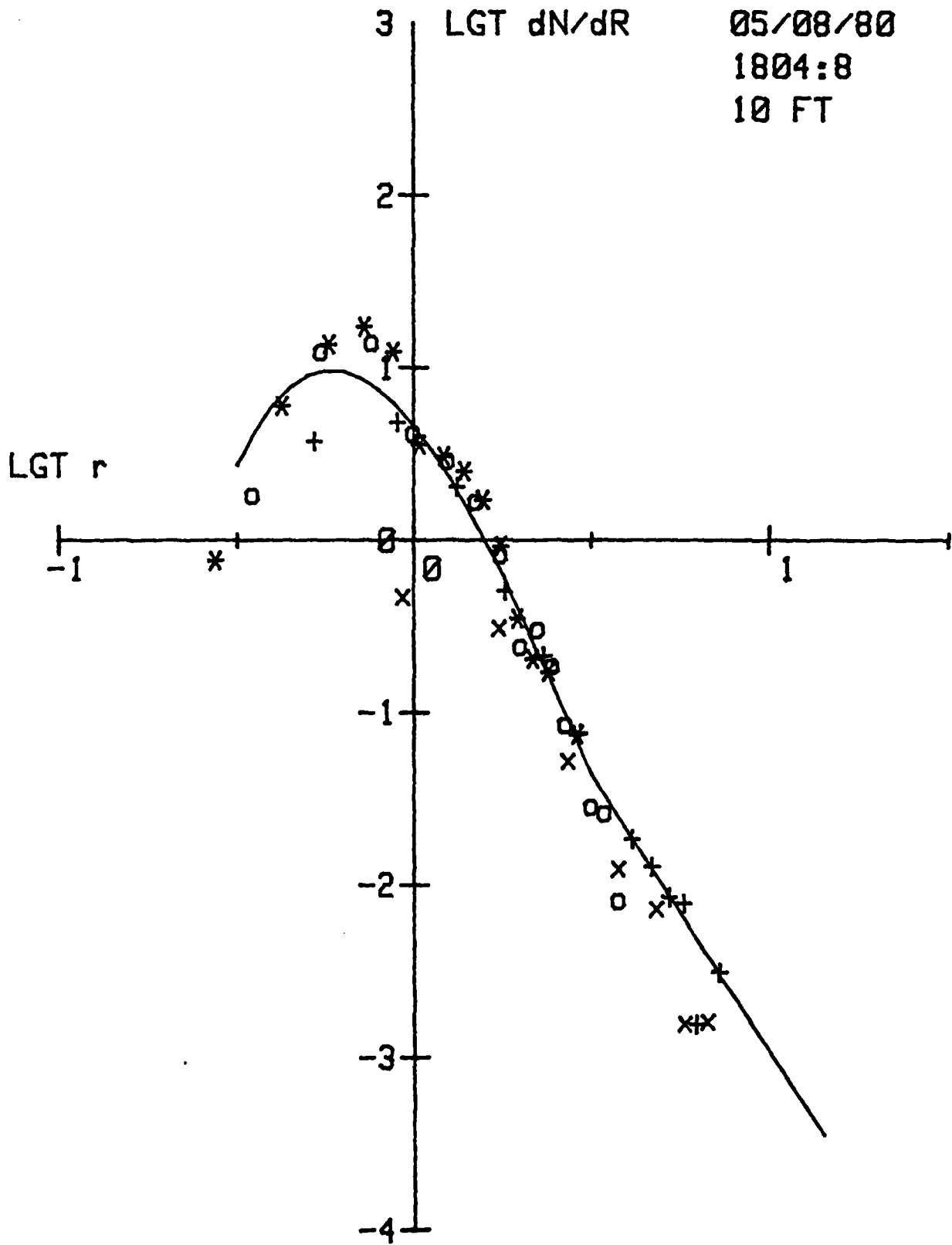
Wavlen	Extin(Km^-1)
.488	1.04E-01
.530	1.01E-01
.633	9.37E-02
.840	7.76E-02
1.030	6.71E-02
1.060	6.49E-02
1.600	4.67E-02
3.750	2.61E-02
10.590	7.85E-03

THE BDM CORPORATION

05/08/80 OPTICAL PROFILE# 22

#	TIME	ALT	PRES	T_ROS	T_SIR	T_DEW	q	EPS	CT2	CQ2	EXT
22	180408	10	1022.4	12.50	13.71	10.14	7.67	3.14E-02	6.62E-04	2.20E-01	8.04E-02
22	180600	30	1021.5	12.58	14.18	9.88	7.54	2.16E-02	5.55E-04	1.50E-02	7.36E-02
22	181345	60	1021.1	12.43	13.68	9.87	7.54	1.20E-02	3.43E-04	1.11E-02	7.23E-02
22	181540	60	1021.2	12.39	12.93	9.98	7.59	2.77E-02	6.30E-04	2.51E-02	6.91E-02

THE BDM CORPORATION



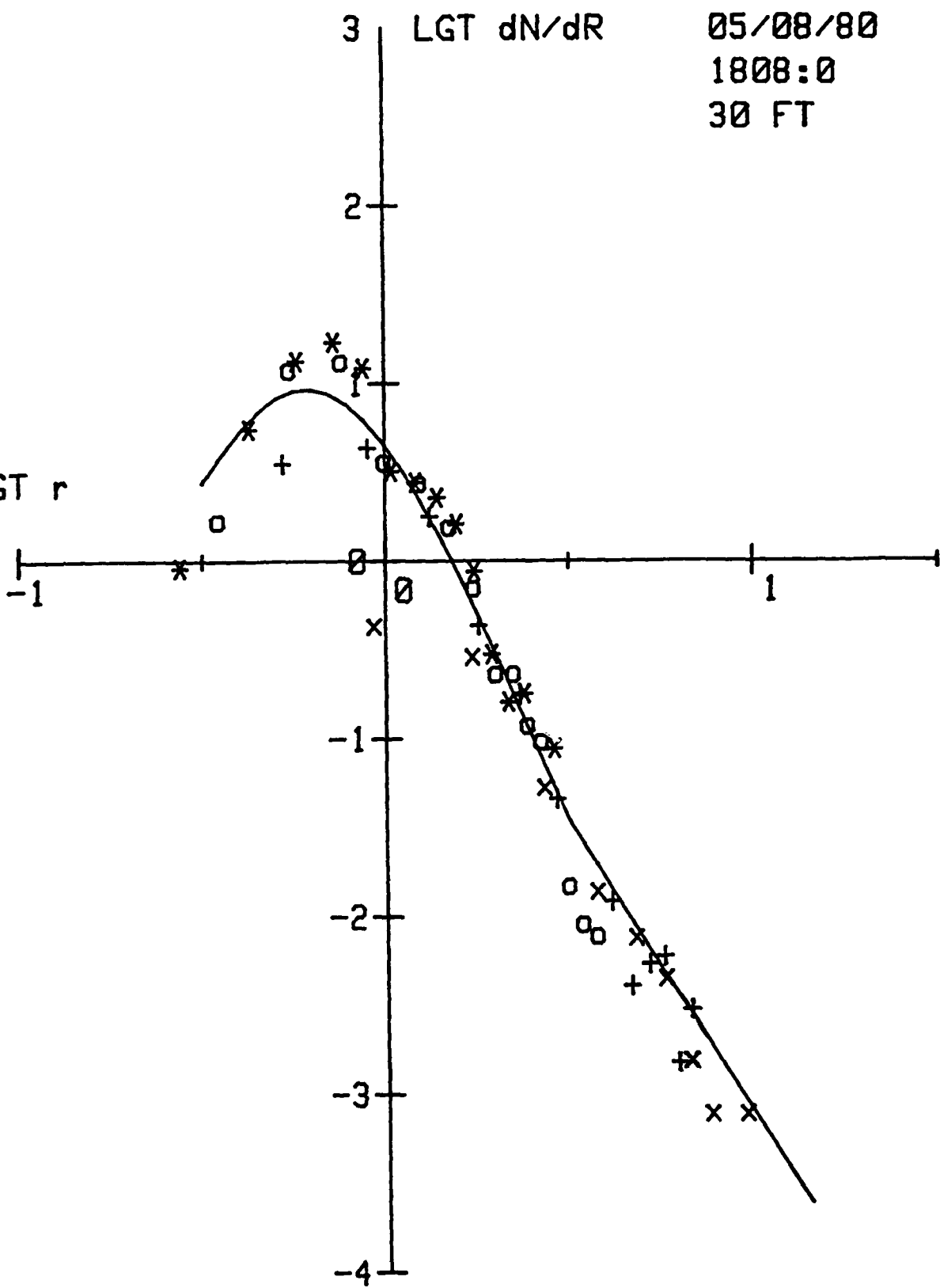
LGT dN/dR

05/08/80

1808:0

30 FT

LGT r



THE BDM CORPORATION

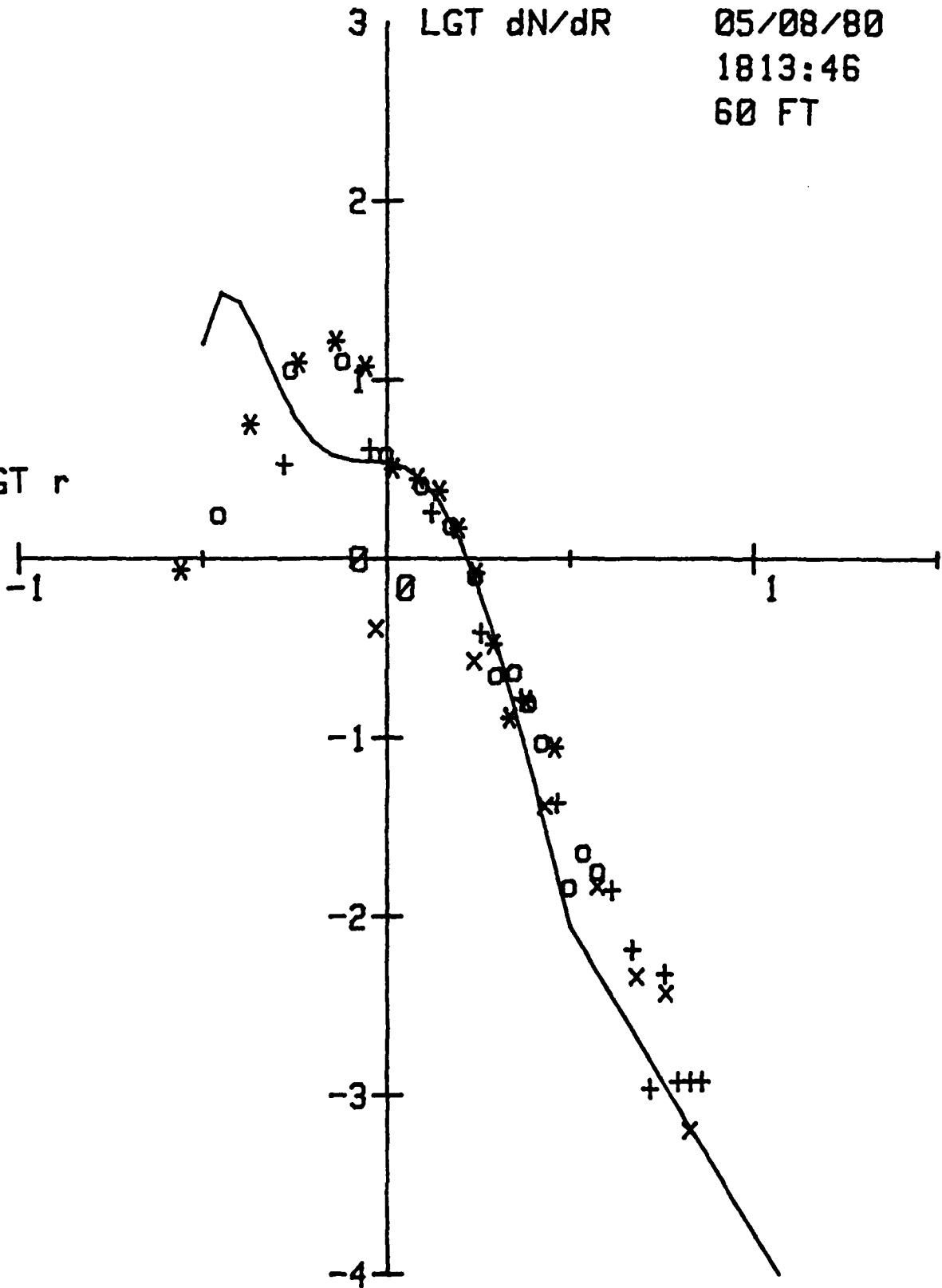
3 LGT dN/dR

05/08/80

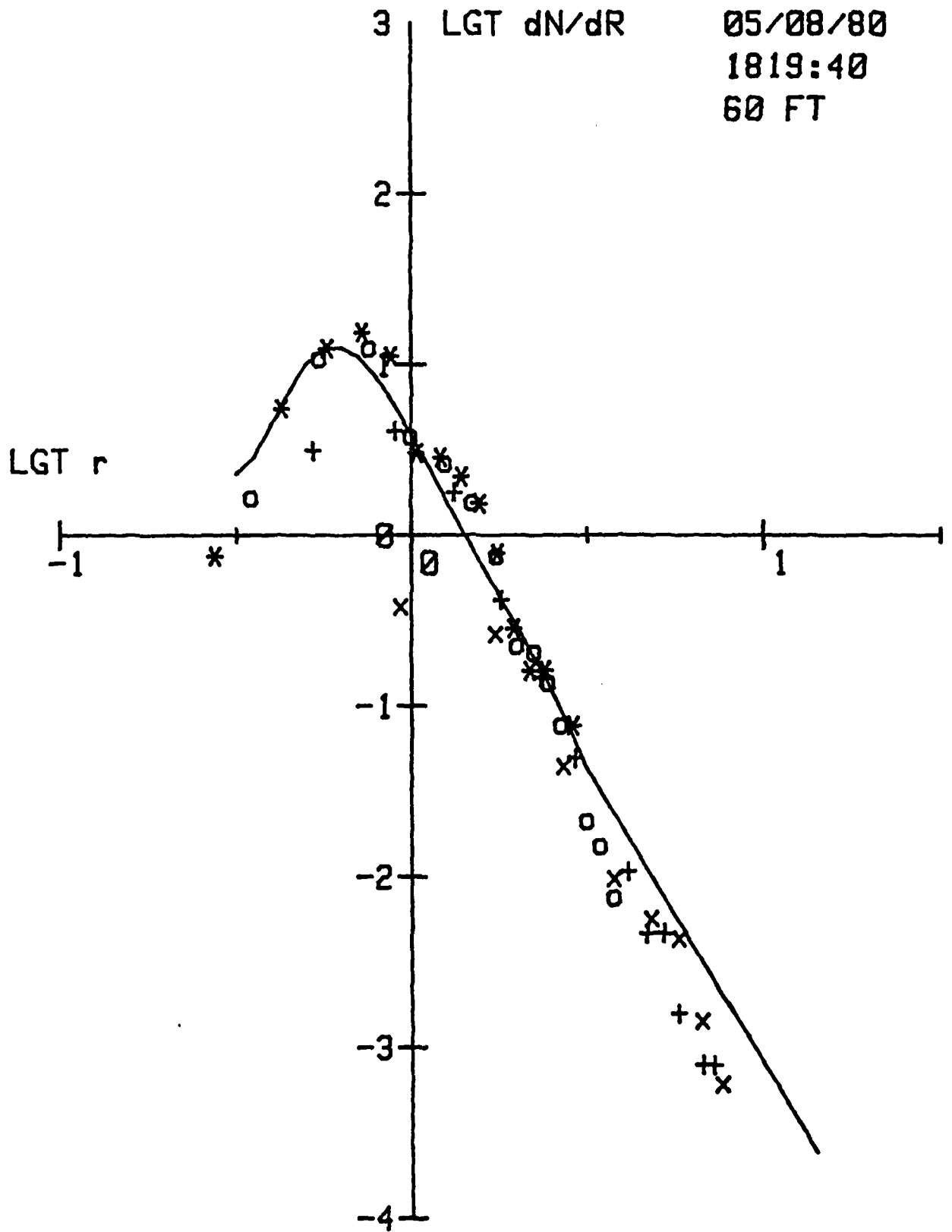
1813:46

60 FT

LGT r



THE BDM CORPORATION



THE BDM CORPORATION

File 26 TO 29 05/08/80 1804:8 TO 1807:2 ALTITUDE= 10 FT

.28	7.61E-01	.35	1.90E+00	.53	3.73E+00	.94	4.90E-01
.43	6.01E+00	.55	1.28E+01	.90	4.79E+00	1.74	3.24E-01
.58	1.36E+01	.76	1.45E+01	1.33	2.03E+00	2.73	5.50E-02
.73	1.73E+01	1.00	4.32E+00	1.80	5.04E-01	3.79	1.31E-02
.88	1.23E+01	1.25	2.99E+00	2.33	2.11E-01	4.84	7.61E-03
1.04	3.56E+00	1.50	1.75E+00	2.93	7.56E-02	5.83	1.64E-03
1.21	3.05E+00	1.75	8.48E-01	3.55	2.73E-02	6.76	1.69E-03
1.39	2.51E+00	2.00	2.52E-01	4.13	1.84E-02	7.69	0.00E+01
1.56	1.71E+00	2.24	3.16E-01	4.68	1.28E-02	8.63	0.00E+00
1.75	9.16E-01	2.45	1.93E-01	5.23	8.51E-03	9.56	0.00E+00
1.95	3.52E-01	2.66	8.90E-02	5.75	7.80E-03	10.49	0.00E+00
2.16	2.04E-01	2.90	2.37E-02	6.25	1.56E-03	11.44	0.00E+00
2.39	1.71E-01	3.16	2.97E-02	6.75	0.00E+00	12.36	0.00E+00
2.63	1.25E-01	3.45	2.72E-02	7.25	3.12E-03	13.28	0.00E+01
2.88	7.41E-02	3.78	8.47E-03	7.75	0.00E+00	14.23	0.00E+00

- .50 1.10
1.50 -4.59

GAMMA ZERO= 2.61
BETA = .85
N ZERO= 4.38E+01

Polynomial of order 7

-2.0789000E+00
2.8747300E+00
1.3512400E+00
-1.2642000E+00
2.8858200E+00
-4.3571800E+00
-2.5717600E+00
6.6096400E-01

Wavlen	Extin(Km^-1)
.488	7.32E-02
.530	7.18E-02
.633	6.78E-02
.940	5.69E-02
1.030	4.94E-02
1.060	4.78E-02
1.600	3.49E-02
3.750	2.17E-02
10.590	7.54E-03

THE BDM CORPORATION

File 30 TO 33 05/08/80 1808:0 TO 1811:2 ALTITUDE= 30 FT

.28	9.13E-01	.35	1.75E+00	.53	3.52E+00	.94	4.51E-01
.43	5.52E+00	.55	1.23E+01	.90	4.31E+00	1.74	3.03E-01
.58	1.33E+01	.76	1.37E+01	1.33	1.78E+00	2.73	5.58E-02
.73	1.70E+01	1.00	3.74E+00	1.80	4.31E-01	3.79	1.45E-02
.88	1.21E+01	1.25	2.84E+00	2.33	1.75E-01	4.84	7.96E-03
1.04	3.18E+00	1.50	1.62E+00	2.93	4.56E-02	5.83	4.68E-03
1.21	2.76E+00	1.75	7.32E-01	3.55	1.48E-02	6.76	1.60E-03
1.39	2.27E+00	2.00	2.40E-01	4.13	1.21E-02	7.69	8.02E-04
1.56	1.61E+00	2.24	2.42E-01	4.68	4.04E-03	8.63	0.00E+00
1.75	8.68E-01	2.45	1.24E-01	5.23	5.39E-03	9.56	8.02E-04
1.95	2.97E-01	2.66	1.00E-01	5.75	5.93E-03	10.49	0.00E+00
2.16	1.60E-01	2.90	4.80E-02	6.25	1.48E-03	11.44	0.00E+00
2.39	1.79E-01	3.16	1.54E-02	6.75	2.97E-03	12.36	0.00E+00
2.63	1.38E-01	3.45	9.41E-03	7.25	0.00E+00	13.28	0.00E+00
2.88	8.76E-02	3.78	8.07E-03	7.75	0.00E+00	14.23	0.00E+00

- .50 1.11
1.50 -4.79

GAMMA ZERO= 2.18
BETA = 1.10
N ZERO= 4.22E+01

Polynomial of order 7

-2.0690500E+00
5.5707000E+00
-4.4411000E+00
7.2508200E-01
4.7486800E+00
-5.1708000E+00
-2.7799600E+00
6.5049900E-01

Wavlen	Extin(Km^-1)
.488	6.32E-02
.530	6.16E-02
.633	5.72E-02
.840	4.67E-02
1.030	3.96E-02
1.060	3.82E-02
1.600	2.67E-02
3.750	1.55E-02
10.590	5.19E-02

THE BDM CORPORATION

File 36 TO 39 05/08/80 1813:46 TO 1817:22 ALTITUDE= 60 FT

.28	8.58E-01	.35	1.83E+00	.53	3.36E+00	.94	4.29E-01
.43	5.61E+00	.55	1.19E+01	.90	4.10E+00	1.74	2.82E-01
.58	1.25E+01	.76	1.33E+01	1.33	1.80E+00	2.73	4.35E-02
.73	1.63E+01	1.00	3.96E+00	1.80	3.86E-01	3.79	1.55E-02
.88	1.19E+01	1.25	2.66E+00	2.33	1.65E-01	4.84	4.82E-03
1.04	3.18E+00	1.50	1.60E+00	2.93	4.29E-02	5.83	3.90E-03
1.21	2.78E+00	1.75	8.28E-01	3.55	2.17E-02	6.76	6.68E-04
1.39	2.39E+00	2.00	2.33E-01	4.13	1.40E-02	7.69	0.00E+00
1.56	1.47E+00	2.24	2.43E-01	4.68	6.47E-03	8.63	0.00E+00
1.75	8.33E-01	2.45	1.63E-01	5.23	1.08E-03	9.56	0.00E+00
1.95	3.32E-01	2.66	9.75E-02	5.75	4.74E-03	10.49	0.00E+00
2.16	1.29E-01	2.90	3.08E-02	6.25	1.19E-03	11.44	0.00E+00
2.39	1.61E-01	3.16	1.51E-02	6.75	1.19E-03	12.36	0.00E+00
2.63	8.54E-02	3.45	2.37E-02	7.25	1.19E-03	13.28	0.00E+00
2.88	8.78E-02	3.78	1.86E-02	7.75	0.00E+00	14.23	0.00E+00

-.50 1.10
1.50 -4.95

GAMMA ZERO= 2.75
BETA = .77
N ZERO= 3.70E+01

Polynomial of order 7
4.1259800E+01
-1.1279600E+02
6.2126200E+01
3.4055400E+01
-2.9937200E+01
-5.3264400E+00
-3.0260100E-01
5.3793700E-01

Wavlen	Extin(Km^-1)
.488	5.26E-02
.530	5.19E-02
.633	4.86E-02
.840	3.73E-02
1.030	2.83E-02
1.060	2.70E-02
1.600	1.34E-02
3.750	4.26E-03
10.590	1.49E-03

THE BDM CORPORATION

File 42 TO 53 05/08/80 1819:40 TO 1830:52 ALTITUDE= 60 FT

.28	7.49E-01	.35	1.72E+00	.53	3.12E+00	.94	3.99E-01
.43	5.48E+00	.55	1.12E+01	.90	4.07E+00	1.74	2.76E-01
.58	1.23E+01	.76	1.29E+01	1.33	1.79E+00	2.73	4.63E-02
.73	1.53E+01	1.00	3.93E+00	1.80	4.16E-01	3.79	1.02E-02
.88	1.12E+01	1.25	2.73E+00	2.33	1.47E-01	4.84	5.90E-03
1.04	3.01E+00	1.50	1.62E+00	2.93	4.95E-02	5.83	4.52E-03
1.21	2.84E+00	1.75	7.89E-01	3.55	2.31E-02	6.76	1.48E-03
1.39	2.20E+00	2.00	2.34E-01	4.13	1.06E-02	7.69	6.33E-04
1.56	1.53E+00	2.24	2.14E-01	4.68	4.61E-03	8.63	0.00E+00
1.75	7.80E-01	2.45	1.41E-01	5.23	4.61E-03	9.56	0.00E+00
1.95	2.83E-01	2.66	7.98E-02	5.75	1.56E-03	10.49	0.00E+00
2.16	1.60E-01	2.90	3.67E-02	6.25	0.00E+00	11.44	0.00E+00
2.39	1.61E-01	3.16	2.20E-02	6.75	7.80E-04	12.36	0.00E+00
2.63	8.62E-02	3.45	1.56E-02	7.25	7.80E-04	13.28	0.00E+00
2.88	7.59E-02	3.78	7.80E-03	7.75	0.00E+00	14.23	0.00E+00

-.50 1.07
1.50 -5.00

GAMMA ZERO= 2.63
BETA = .81
N ZERO= 3.65E+01

Polynomial of order 7

-2.9716300E+01
6.4026900E+01
-2.3597700E+01
-2.4180800E+01
1.5956400E+01
-2.3285000E+00
-3.7851600E+00
5.8861600E-01

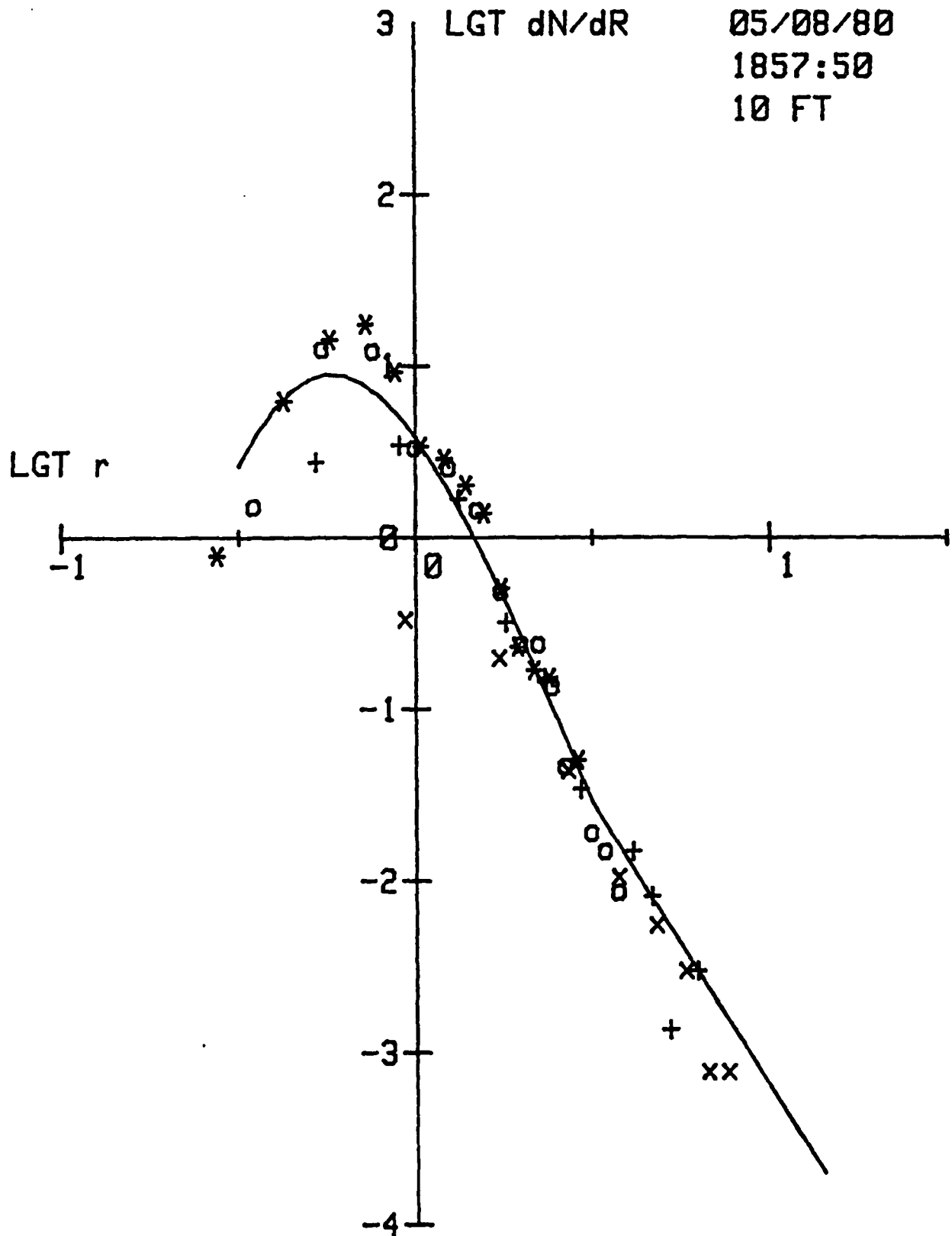
Wavlen	Extin(KM^-1)
.488	6.04E-02
.530	5.86E-02
.633	5.43E-02
.840	4.53E-02
1.030	3.95E-02
1.060	3.83E-02
1.600	2.81E-02
3.750	1.64E-02
10.590	5.15E-03

THE BDM CORPORATION

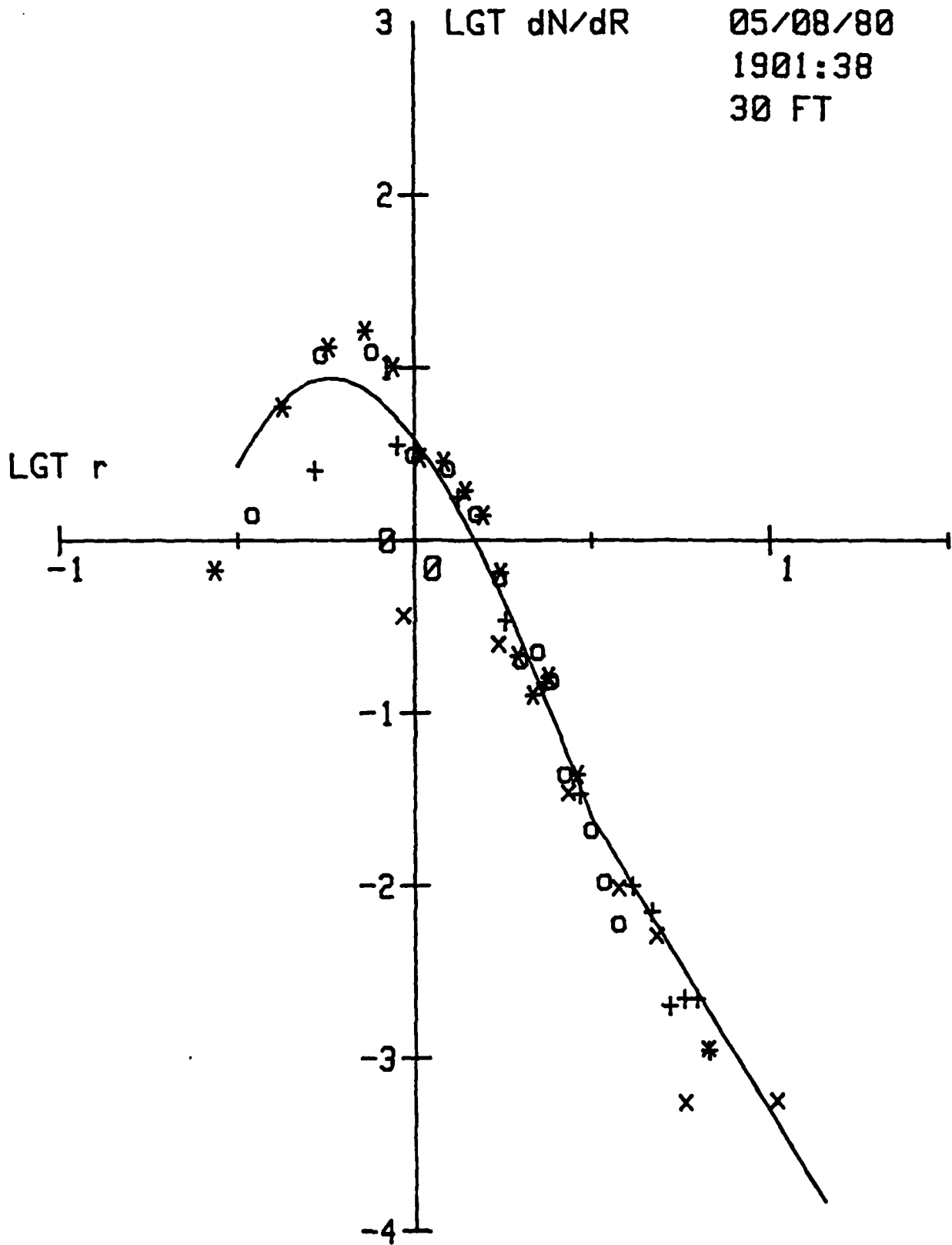
05/08/80 OPTICAL PROFILE# 23

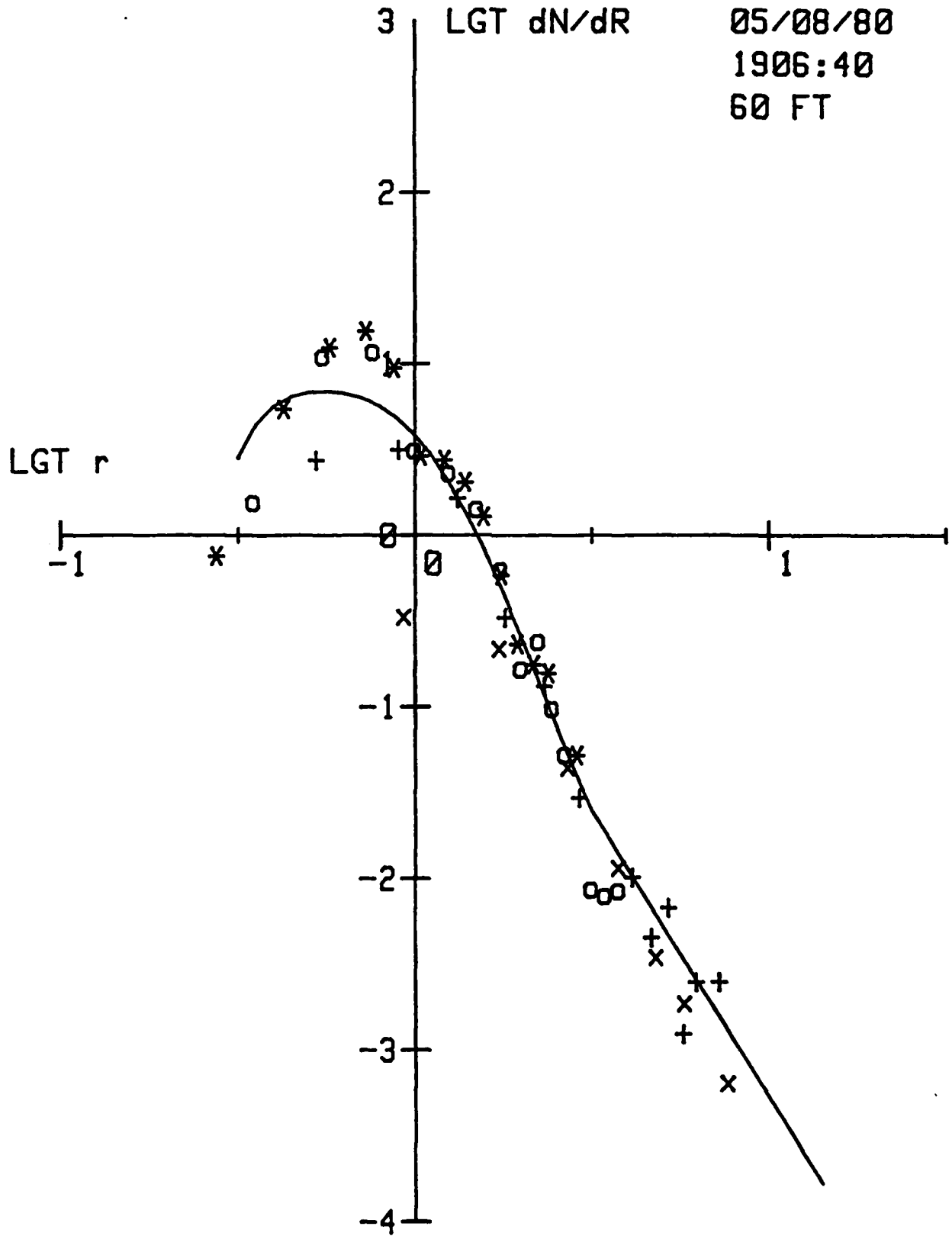
#	TIME	ALT	PRES	T_ROG	T_SIR	T_DEW	q	EPS	CT2	CG2	EXT
23	185750	10	1022.4	12.65	14.03	10.03	7.61	4.05E-02	8.03E-04	9.81E-01	6.54E-02
23	190132	30	1021.5	12.57	13.85	9.84	7.52	1.79E-02	4.21E-04	1.42E-01	6.46E-02
23	190640	60	1020.4	12.36	13.74	9.74	7.48	1.21E-02	2.47E-04	9.68E-02	6.30E-02

THE BDM CORPORATION



THE BDM CORPORATION





THE BDM CORPORATION

File 80 TO 83 05/08/80 1857:50 TO 1900:46 ALTITUDE= 10 FT

.28	7.81E-01	.35	1.58E+00	.53	2.75E+00	.94	3.50E-01
.43	6.23E+00	.55	1.31E+01	.90	3.45E+00	1.74	2.08E-01
.58	1.42E+01	.76	1.28E+01	1.33	1.67E+00	2.73	4.59E-02
.73	1.75E+01	1.00	3.48E+00	1.80	3.19E-01	3.79	1.10E-02
.88	9.20E+00	1.25	2.65E+00	2.33	1.44E-01	4.84	5.79E-03
1.04	3.39E+00	1.50	1.51E+00	2.93	3.42E-02	5.83	3.12E-03
1.21	2.86E+00	1.75	5.06E-01	3.55	2.10E-02	6.76	8.02E-04
1.39	2.01E+00	2.00	2.50E-01	4.13	1.48E-02	7.69	8.02E-04
1.56	1.38E+00	2.24	2.50E-01	4.68	8.09E-03	8.63	0.00E+00
1.75	5.04E-01	2.45	1.40E-01	5.23	1.35E-03	9.56	0.00E+00
1.95	2.30E-01	2.66	4.86E-02	5.75	0.00E+00	10.49	0.00E+00
2.16	1.68E-01	2.90	2.50E-02	6.25	2.97E-03	11.44	0.00E+00
2.39	1.52E-01	3.16	1.99E-02	6.75	0.00E+00	12.36	0.00E+00
2.63	8.60E-02	3.45	1.56E-02	7.25	0.00E+00	13.28	0.00E+00
2.88	5.04E-02	3.78	8.92E-03	7.75	0.00E+00	14.23	0.00E+00

- .50 1.14
1.50 -4.87

GAMMA ZERO= 2.60
BETA = .80
N ZERO= 3.29E+01

Polynomial of order 7

-2.3118700E+00
4.8267100E+00
-1.9645300E+00
-1.5818600E+00
4.3122200E+00
-4.4865900E+00
-2.8791000E+00
5.8195200E-01

Wavlen Extin(Km^-1)

.488 5.42E-02
.530 5.27E-02
.633 4.88E-02
.840 3.96E-02
1.030 3.34E-02
1.060 3.23E-02
1.600 2.23E-02
3.750 1.27E-02
10.590 4.24E-03

THE BDM CORPORATION

File 85 TO 89 05/08/80 1901:38 TO 1905:38 ALTITUDE= 30 FT

.28	6.70E-01	.35	1.47E+00	.53	2.53E+00	.94	3.86E-01
.43	5.91E+00	.55	1.24E+01	.90	3.55E+00	1.74	2.64E-01
.58	1.30E+01	.76	1.29E+01	1.33	1.77E+00	2.73	3.66E-02
.73	1.63E+01	1.00	3.27E+00	1.80	3.40E-01	3.79	1.02E-02
.88	1.01E+01	1.25	2.72E+00	2.33	1.49E-01	4.84	5.36E-03
1.04	2.99E+00	1.50	1.49E+00	2.93	3.38E-02	5.83	5.78E-04
1.21	2.83E+00	1.75	6.30E-01	3.55	2.11E-02	6.76	1.19E-03
1.39	1.93E+00	2.00	2.11E-01	4.13	9.99E-03	7.69	0.00E+00
1.56	1.39E+00	2.24	2.37E-01	4.68	6.99E-03	8.63	0.00E+00
1.75	6.48E-01	2.45	1.59E-01	5.23	2.00E-03	9.56	0.00E+00
1.95	2.14E-01	2.66	4.64E-02	5.75	2.20E-03	10.49	5.94E-04
2.16	1.27E-01	2.90	1.98E-02	6.25	2.20E-03	11.44	0.00E+00
2.39	1.61E-01	3.16	2.20E-02	6.75	1.10E-03	12.36	0.00E+00
2.63	9.45E-02	3.45	1.10E-02	7.25	0.00E+00	13.28	0.00E+00
2.88	4.39E-02	3.78	6.28E-03	7.75	0.00E+00	14.23	0.00E+00

- .50 1.10
1.50 -5.01

GAMMA ZERO= 2.27
BETA = .96
N ZERO= 3.48E+01

Polynomial of order 7
-3.3199800E+00
5.9810600E+00
-6.2050600E-01
-2.2052000E+00
3.3082700E+00
-4.5135900E+00
-2.7723100E+00
5.8506700E-01

Wavlen	Extin(Km^-1)
.488	5.23E-02
.530	5.09E-02
.633	4.69E-02
.840	3.75E-02
1.030	3.10E-02
1.060	2.98E-02
1.600	1.95E-02
3.750	1.01E-02
10.590	3.27E-03

THE BDM CORPORATION

File 85 TO 89 05/08/80 1901:38 TO 1905:38 ALTITUDE= 30 FT

.28	6.70E-01	.35	1.47E+00	.53	2.53E+00	.94	3.86E-01
.43	5.91E+00	.55	1.24E+01	.90	3.55E+00	1.74	2.64E-01
.58	1.30E+01	.76	1.29E+01	1.33	1.77E+00	2.73	3.66E-02
.73	1.63E+01	1.00	3.27E+00	1.80	3.40E-01	3.79	1.02E-02
.88	1.01E+01	1.25	2.72E+00	2.33	1.49E-01	4.84	5.36E-03
1.04	2.99E+00	1.50	1.49E+00	2.93	3.38E-02	5.83	5.78E-04
1.21	2.83E+00	1.75	6.30E-01	3.55	2.11E-02	6.76	1.19E-03
1.39	1.93E+00	2.00	2.11E-01	4.13	9.99E-03	7.69	0.00E+00
1.56	1.39E+00	2.24	2.37E-01	4.68	6.99E-03	8.63	0.00E+00
1.75	6.48E-01	2.45	1.59E-01	5.23	2.00E-03	9.56	0.00E+00
1.95	2.14E-01	2.66	4.64E-02	5.75	2.20E-03	10.49	5.94E-04
2.16	1.27E-01	2.90	1.98E-02	6.25	2.20E-03	11.44	0.00E+00
2.39	1.61E-01	3.16	2.20E-02	6.75	1.10E-03	12.36	0.00E+00
2.63	9.45E-02	3.45	1.10E-02	7.25	0.00E+00	13.28	0.00E+00
2.88	4.39E-02	3.78	6.28E-03	7.75	0.00E+00	14.23	0.00E+00

-.50 1.10
1.50 -5.01

GAMMA ZERO= 2.27
BETA = .96
N ZERO= 3.48E+01

Polynomial of order 7

-3.3199800E+00
5.9810600E+00
-6.2050600E-01
-2.2052000E+00
3.3082700E+00
-4.5135900E+00
-2.7723100E+00
5.8506700E-01

Wavlen	Extin(Km^-1)
.488	5.23E-02
.530	5.09E-02
.633	4.69E-02
.840	3.75E-02
1.030	3.10E-02
1.060	2.98E-02
1.600	1.95E-02
3.750	1.01E-02
10.590	3.27E-03

THE BDM CORPORATION

File 90 TO 93 05/09/80 1906:40 TO 1910:10 ALTITUDE= 60 FT

.28	7.54E-01	.35	1.62E+00	.53	2.73E+00	.94	3.51E-01
.43	5.43E+00	.55	1.14E+01	.90	3.14E+00	1.74	2.29E-01
.58	1.24E+01	.76	1.22E+01	1.33	1.64E+00	2.73	4.65E-02
.73	1.55E+01	1.00	3.25E+00	1.80	3.31E-01	3.79	1.21E-02
.88	9.41E+00	1.25	2.40E+00	2.33	1.31E-01	4.84	3.62E-03
1.04	2.87E+00	1.50	1.49E+00	2.93	2.95E-02	5.83	1.95E-03
1.21	2.74E+00	1.75	6.57E-01	3.55	2.27E-02	6.76	0.00E+00
1.39	2.03E+00	2.00	1.73E-01	4.13	1.01E-02	7.69	6.68E-04
1.56	1.28E+00	2.24	2.50E-01	4.68	4.49E-03	8.63	0.00E+00
1.75	5.84E-01	2.45	1.02E-01	5.23	6.74E-03	9.56	0.00E+00
1.95	2.32E-01	2.66	5.49E-02	5.75	1.24E-03	10.49	0.00E+00
2.16	1.76E-01	2.90	3.21E-02	6.25	2.47E-03	11.44	0.00E+00
2.39	1.57E-01	3.16	8.99E-03	6.75	0.00E+00	12.36	0.00E+00
2.63	8.40E-02	3.45	8.24E-03	7.25	2.47E-03	13.28	0.00E+00
2.88	5.19E-02	3.78	8.83E-03	7.75	0.00E+00	14.23	0.00E+00

-.50 1.08
1.50 -4.92

GAMMA ZERO= 2.56
BETA = .83
N ZERO= 3.20E+01

Polynomial of order 7

8.5872000E+00
-2.3354400E+01
1.0271600E+01
1.0945800E+01
-2.3173100E+00
-5.9080900E+00
-2.2530200E+00
5.8240900E-01

Wavlen	Extin(Km^-1)
.488	5.25E-02
.530	5.13E-02
.633	4.76E-02
.940	3.82E-02
1.030	3.17E-02
1.060	3.05E-02
1.600	2.02E-02
3.750	1.10E-02
10.590	3.67E-03

THE BDM CORPORATION

05/09/80 OPTICAL PROFILE# 24

#	TIME	ALT	PRES	T_ROS	T_SIR	T_DEW	q	EPS	CT2	CQ2	EXT
24	100325	10	1021.4	13.78	15.22	11.14	8.21	4.76E-11	2.14E-03	3.19E-02	6.40E-02
24	100900	30	1020.8	13.70	14.82	11.05	8.16	4.49E-11	8.40E-04	2.45E-02	6.72E-02
24	101638	60	1019.8	13.65	14.59	10.83	8.05	4.27E-11	6.57E-04	1.76E-02	6.36E-02
24	102455	100	1018.5	12.83	13.12	11.33	8.34	4.06E-11	8.86E-04	3.15E-02	1.52E-01

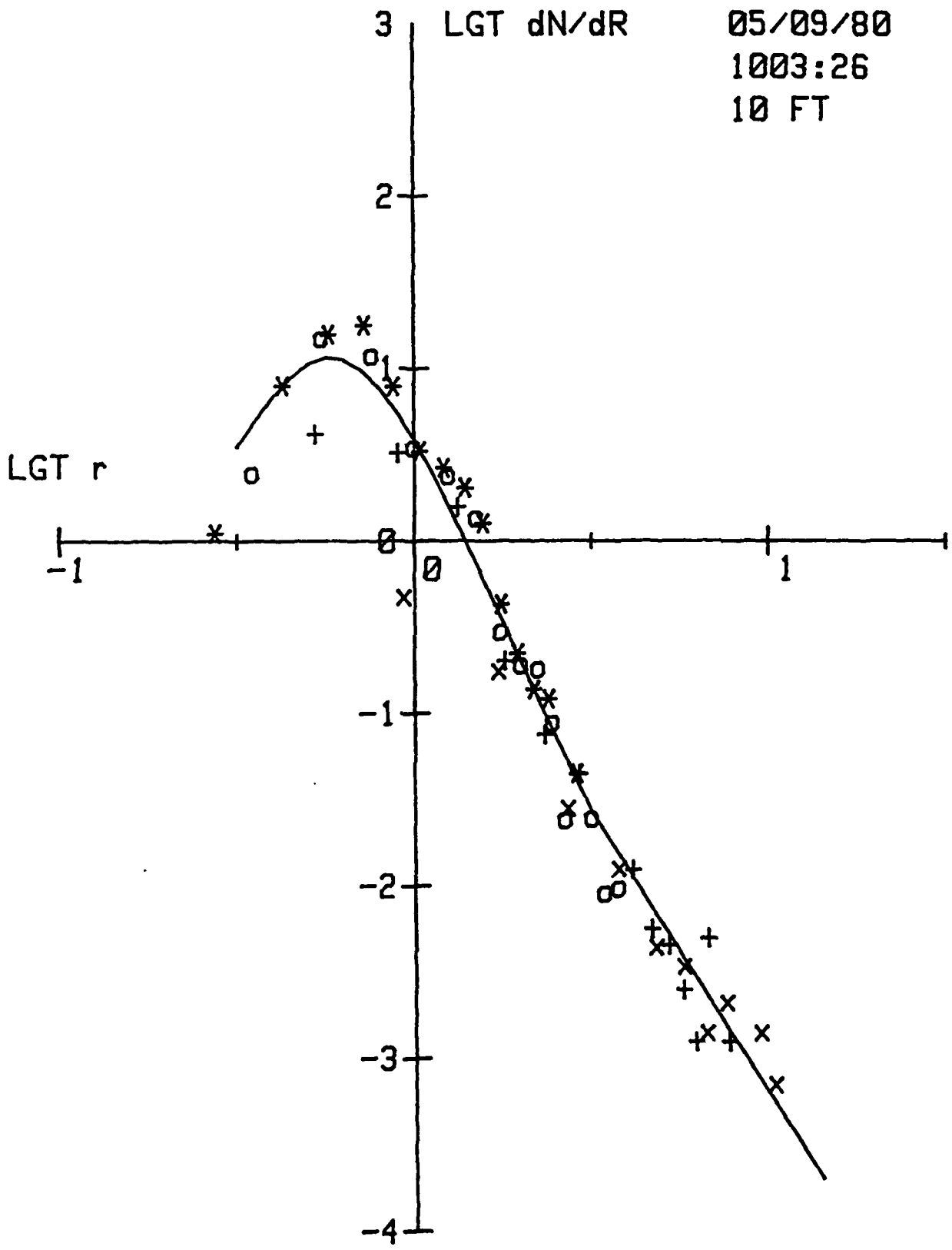
3 LGT dN/dR

05/09/80

1003:26

10 FT

LGT r

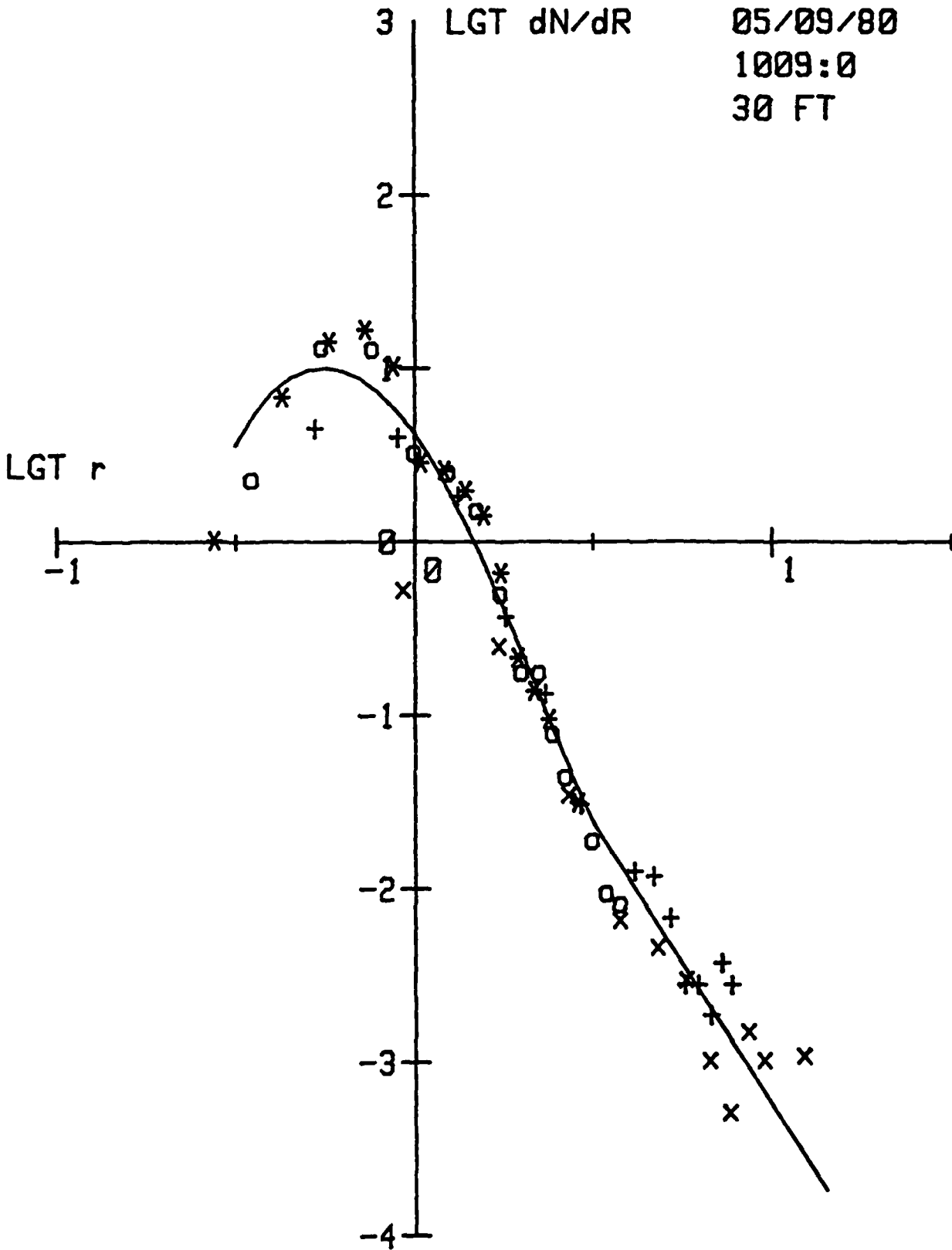


LGT dN/dR

05/09/80

1009:0

30 FT

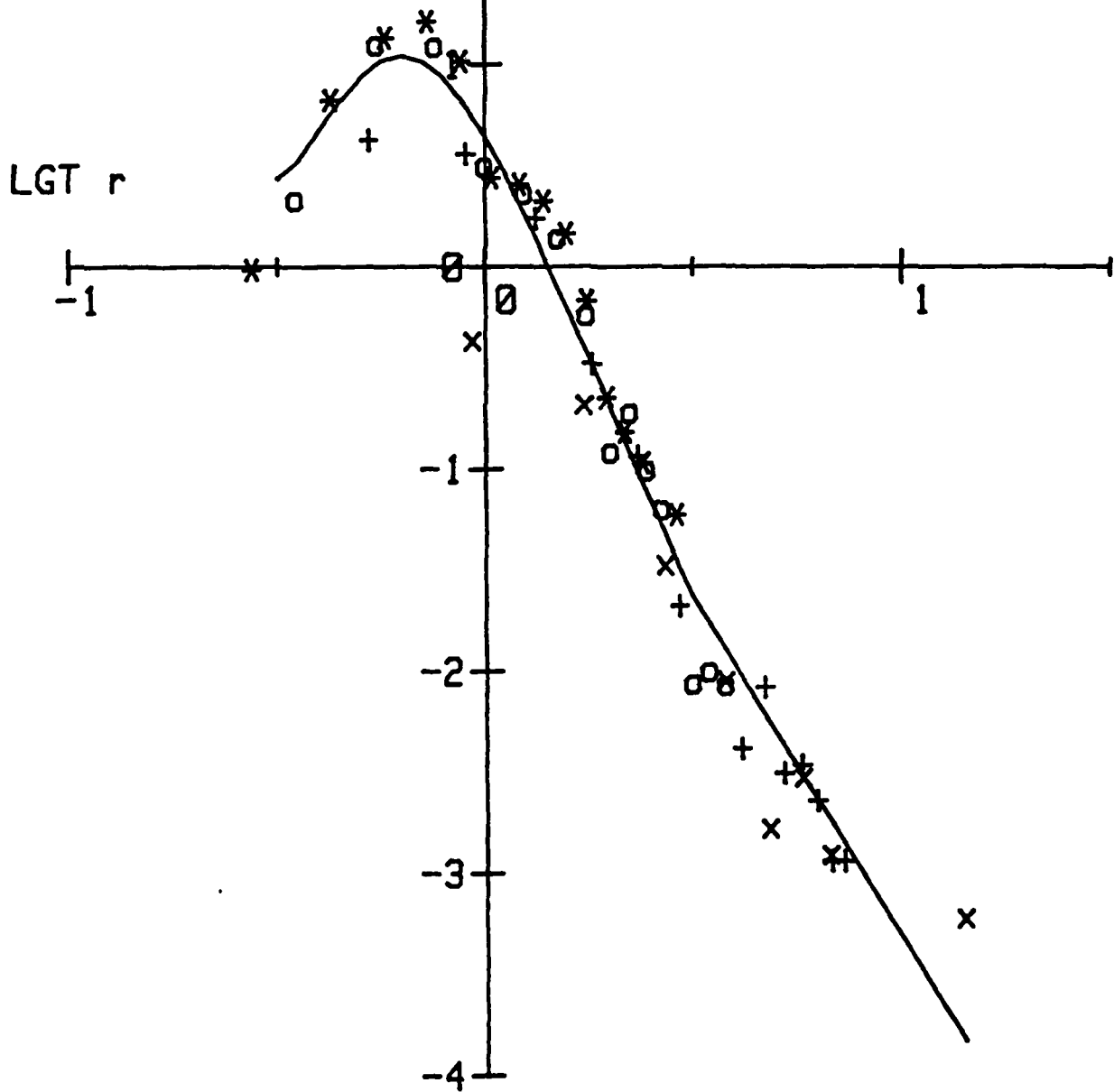


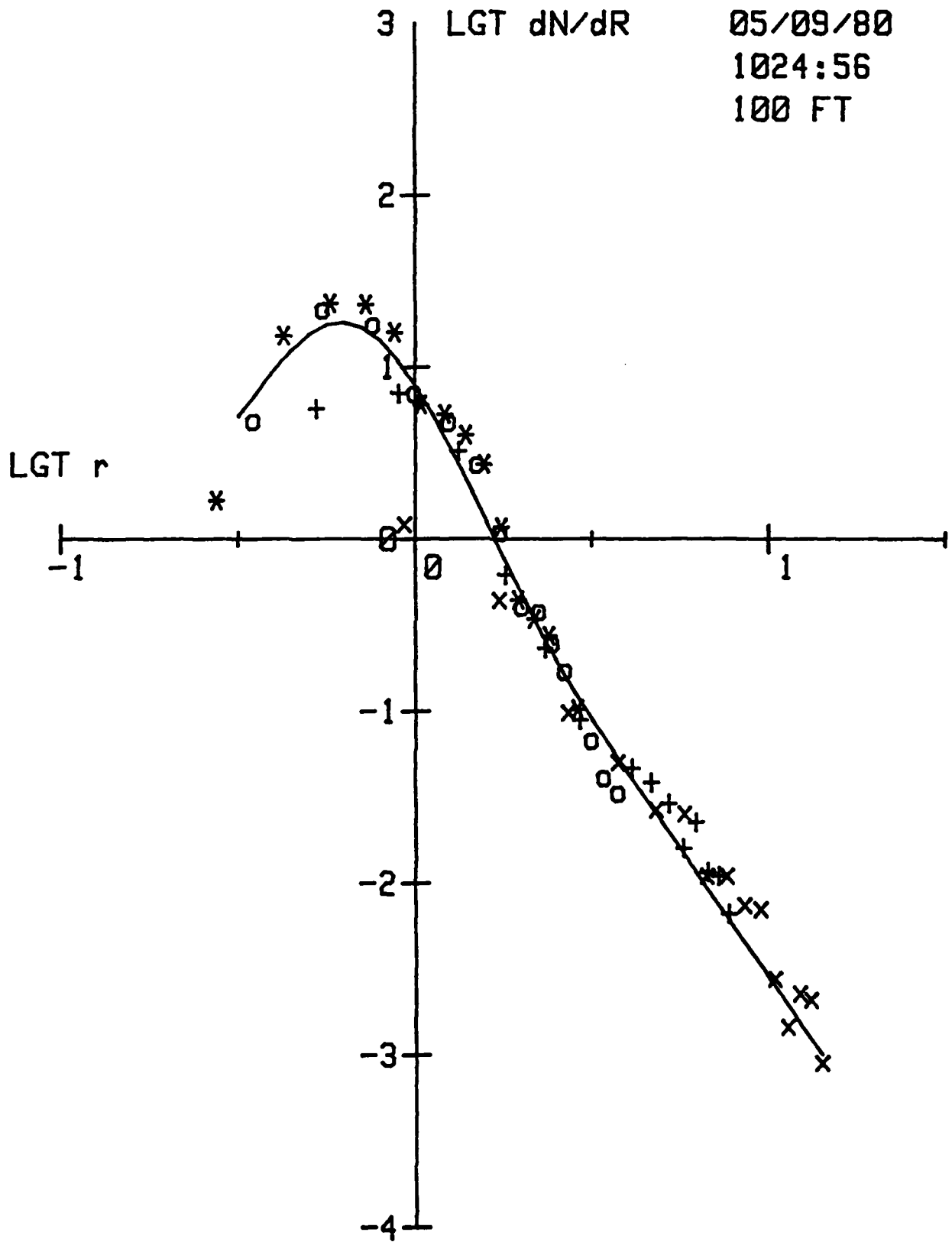
LGT dN/dR

05/09/80

1016:38

60 FT





THE BDM CORPORATION

File 28 TO 32 05/09/80 1003:26 TO 1006:52 ALTITUDE= 10 FT

.28	1.10E+00	.35	2.56E+00	.53	4.14E+00	.94	4.96E-01
.43	7.90E+00	.55	1.54E+01	.90	3.22E+00	1.74	1.84E-01
.58	1.56E+01	.76	1.22E+01	1.33	1.57E+00	2.73	2.95E-02
.73	1.78E+01	1.00	3.60E+00	1.80	2.01E-01	3.79	1.32E-02
.88	7.82E+00	1.25	2.48E+00	2.33	7.53E-02	4.84	4.60E-03
1.04	3.30E+00	1.50	1.41E+00	2.93	4.47E-02	5.83	3.55E-03
1.21	2.64E+00	1.75	3.11E-01	3.55	2.47E-02	6.76	1.46E-03
1.39	2.03E+00	2.00	1.98E-01	4.13	1.24E-02	7.69	2.19E-03
1.56	1.26E+00	2.24	1.88E-01	4.68	5.62E-03	8.63	0.00E+00
1.75	4.29E-01	2.45	9.18E-02	5.23	4.49E-03	9.56	1.46E-03
1.95	2.22E-01	2.66	2.51E-02	5.75	2.47E-03	10.49	7.29E-04
2.16	1.37E-01	2.90	2.26E-02	6.25	1.24E-03	11.44	0.00E+00
2.39	1.21E-01	3.16	2.57E-02	6.75	4.94E-03	12.36	0.00E+00
2.63	6.43E-02	3.45	9.41E-03	7.25	0.00E+00	13.28	0.00E+00
2.88	4.45E-02	3.78	1.01E-02	7.75	1.24E-03	14.23	0.00E+00

- .50 1.24
1.50 -4.81

GAMMA ZERO= 1.55
BETA = 1.90
N ZERO= 3.89E+01

Polynomial of order 7

-5.4300300E+00
1.4171600E+01
-1.0005300E+01
-2.7397100E+00
8.6579400E+00
-4.5857100E+00
-3.5723000E+00
5.8626300E-01

Wavlen	Extin(Km^-1)
.488	5.19E-02
.530	5.00E-02
.633	4.51E-02
.840	3.59E-02
1.030	3.02E-02
1.060	2.92E-02
1.600	2.07E-02
3.750	1.25E-02
10.590	4.30E-03

THE BDM CORPORATION

File 34 TO 39 05/09/60 1009:0 TO 1013:38 ALTITUDE= 30 FT

.28	1.02E+00	.35	2.38E+00	.53	4.49E+00	.94	5.55E-01
.43	6.80E+00	.55	1.37E+01	.90	3.98E+00	1.74	2.62E-01
.58	1.42E+01	.76	1.35E+01	1.33	1.83E+00	2.73	3.67E-02
.73	1.67E+01	1.00	3.37E+00	1.80	3.89E-01	3.79	6.90E-03
.88	1.02E+01	1.25	2.61E+00	2.33	1.82E-01	4.84	4.82E-03
1.04	2.85E-00	1.50	1.58E+00	2.93	3.07E-02	5.83	3.12E-03
1.21	2.58E+00	1.75	5.22E-01	3.55	1.78E-02	6.76	1.07E-03
1.39	1.96E+00	2.00	1.84E-01	4.13	1.26E-02	7.69	5.34E-04
1.56	1.41E+00	2.24	1.82E-01	4.68	1.18E-02	8.63	1.56E-03
1.75	6.60E-01	2.45	8.16E-02	5.23	6.74E-03	9.56	1.07E-03
1.95	2.15E-01	2.66	4.61E-02	5.75	2.78E-03	10.49	0.00E+00
2.16	1.38E-01	2.90	1.58E-02	6.25	2.78E-03	11.44	0.00E+00
2.39	9.47E-02	3.16	1.98E-02	6.75	1.85E-03	12.36	1.13E-03
2.63	7.41E-02	3.45	9.89E-03	7.25	3.71E-03	13.28	0.00E+00
2.88	3.15E-02	3.78	8.47E-03	7.75	2.78E-03	14.23	0.00E+00

-1.50 1.23
1.50 -4.76

GAMMA ZERO= 1.40
DELTA = 2.38
N ZERO= 4.65E+01

Polynomial of order 7

2.1435800E+00
-6.8047400E+00
2.5849000E+00
4.3910700E+00
2.1897700E+00
-5.2690900E+00
-2.9199300E+00
6.2090300E-01

Wavlen Extin(Km^-1)

.488 5.46E-02
.530 5.29E-02
.633 4.81E-02
.840 3.80E-02
1.030 3.14E-02
1.060 3.02E-02
1.600 2.02E-02
3.750 1.15E-02
10.590 3.99E-03

THE BDM CORPORATION

File 42 TO 45 05/09/80 1016:38 TO 1020:18 ALTITUDE= 60 FT

.28	9.62E-01	.35	2.21E+00	.53	4.22E+00	.94	4.50E-01
.43	6.64E+00	.55	1.29E+01	.90	3.59E+00	1.74	2.19E-01
.58	1.34E+01	.76	1.27E+01	1.33	1.73E+00	2.73	3.50E-02
.73	1.62E+01	1.00	3.26E+00	1.80	3.32E-01	3.79	9.38E-03
.88	1.03E+01	1.25	2.38E+00	2.33	1.15E-01	4.84	1.74E-03
1.04	2.73E+00	1.50	1.44E+00	2.92	2.11E-02	5.83	3.12E-03
1.21	2.54E+00	1.75	5.98E-01	3.55	1.43E-02	6.76	1.28E-03
1.39	2.10E+00	2.00	1.26E-01	4.13	4.15E-03	7.69	0.00E+00
1.56	1.45E+00	2.24	1.98E-01	4.68	8.30E-03	8.63	0.00E+00
1.75	6.79E-01	2.45	1.02E-01	5.23	3.11E-03	9.56	0.00E+00
1.95	2.25E-01	2.66	6.59E-02	5.75	3.42E-03	10.49	0.00E+00
2.16	1.52E-01	2.90	2.72E-02	6.25	2.28E-03	11.44	0.00E+00
2.39	1.06E-01	3.16	8.99E-03	6.75	1.14E-03	12.36	0.00E+00
2.63	6.84E-02	3.45	1.03E-02	7.25	1.14E-03	13.28	0.00E+00
2.88	5.93E-02	3.78	8.83E-03	7.75	0.00E+00	14.23	6.24E-04

-.50 1.17
1.50 -4.95

GAMMA ZERO= 1.42
BETA = 1.98
N ZERO= 3.99E+01

Polynomial of order 7

-7.9525600E+00
2.3322200E+01
-1.8444300E+01
-2.6513900E+00
1.1065200E+01
-5.7771400E+00
-3.5621500E+00
6.4396000E-01

Wavlen	Extin(Km^-1)
.488	5.27E-02
.530	5.06E-02
.633	4.51E-02
.840	3.49E-02
1.030	2.84E-02
1.060	2.73E-02
1.600	1.80E-02
3.750	9.80E-03
10.590	3.27E-03

THE BDM CORPORATION

File 50 TO 58 05/09/80 1024:56 TO 1032:38 ALTITUDE= 100 FT

.28	1.67E+00	.35	5.04E+00	.53	5.71E+00	.94	1.28E+00
.43	1.52E+01	.55	2.24E+01	.90	7.03E+00	1.74	4.66E-01
.58	2.34E+01	.76	1.83E+01	1.33	3.23E+00	2.73	1.03E-01
.73	2.31E+01	1.00	7.30E+00	1.80	6.20E-01	3.79	5.27E-02
.88	1.59E+01	1.25	4.95E+00	2.33	2.32E-01	4.84	2.81E-02
1.04	6.03E+00	1.50	2.81E+00	2.93	8.83E-02	5.83	2.65E-02
1.21	5.29E+00	1.75	1.14E+00	3.55	5.63E-02	6.76	1.15E-02
1.39	4.01E+00	2.00	4.19E-01	4.13	4.64E-02	7.69	1.15E-02
1.56	2.71E+00	2.24	3.94E-01	4.68	3.84E-02	8.63	7.80E-03
1.75	1.17E+00	2.45	2.57E-01	5.23	2.90E-02	9.56	7.37E-03
1.95	4.43E-01	2.66	1.77E-01	5.75	1.59E-02	10.49	2.89E-03
2.16	3.43E-01	2.90	7.59E-02	6.25	2.25E-02	11.44	1.52E-03
2.39	2.74E-01	3.16	7.01E-02	6.75	1.15E-02	12.36	2.37E-03
2.63	2.00E-01	3.45	4.25E-02	7.25	1.10E-02	13.28	2.19E-03
2.88	1.02E-01	3.78	3.47E-02	7.75	6.59E-03	14.23	9.37E-04

-.50 1.41
1.50 -3.79

GAMMA ZERO= 1.57
BETA = 3.46
N ZERO= 1.59E+02

Polynomial of order 7
-7.0314600E-01
5.8151200E+00
-1.2042300E+01
3.3295000E+00
8.8470200E+00
-5.4423000E+00
-3.2134900E+00
9.9447100E-01

Wavlen	Extin(Km^-1)
.488	1.41E-01
.530	1.29E-01
.633	1.22E-01
.840	1.04E-01
1.030	9.43E-02
1.060	9.16E-02
1.600	7.53E-02
3.750	5.54E-02
10.590	2.12E-02

THE BDM CORPORATION

05/09/80 OPTICAL PROFILE# 25

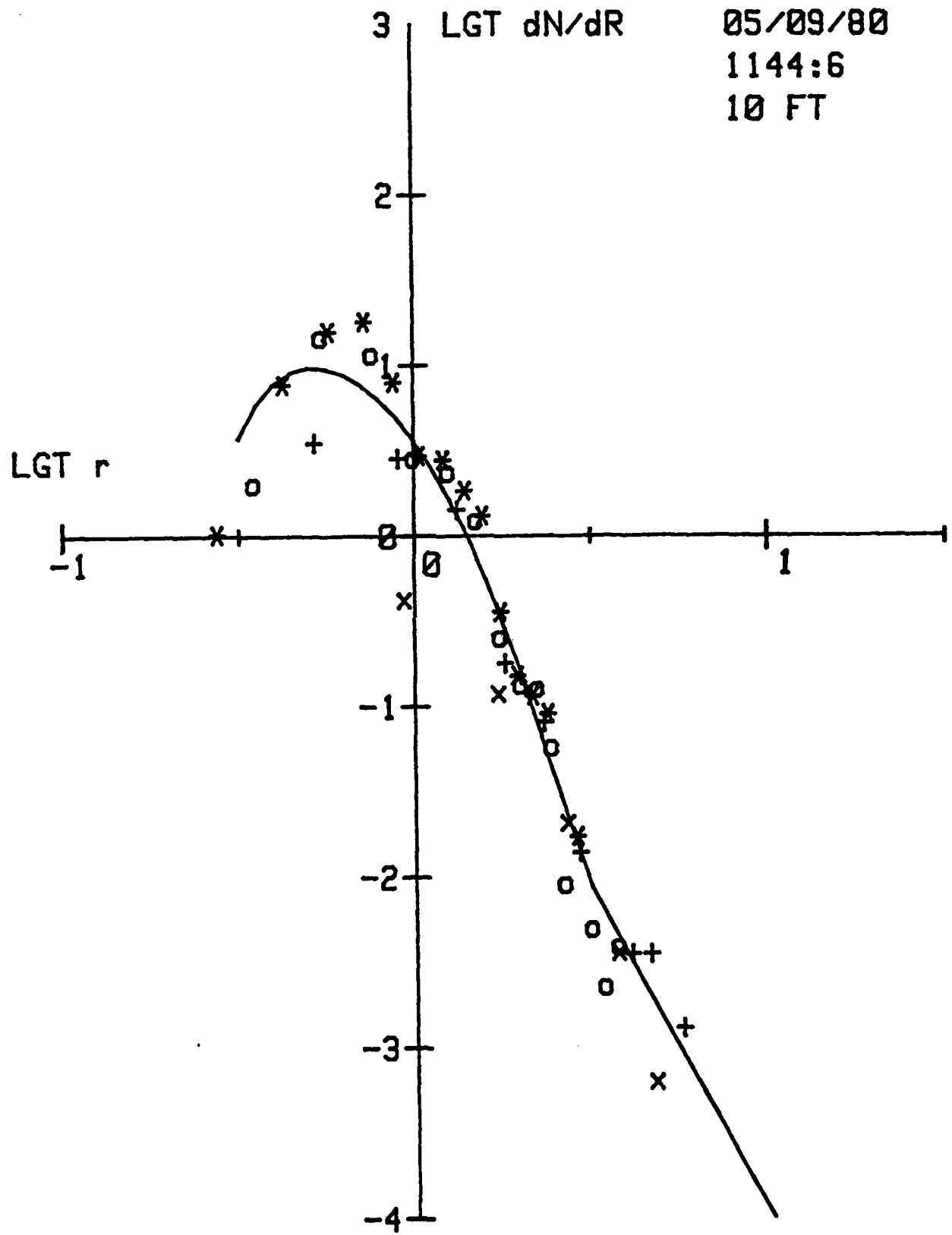
#	TIME	ALT	PRES	T_ROS	T_SIR	T_DEW	q	EPS	CT2	CQ2	EXT
25	114405	10	1021.3	14.13	14.45	11.26	8.28	1.43E-02	5.61E-04	2.61E-02	5.88E-02
25	114750	30	1020.8	14.19	14.38	11.20	8.25	7.75E-03	5.39E-04	1.61E-02	6.39E-02
25	115400	60	1019.7	14.07	14.15	11.14	8.23	5.22E-03	3.18E-04	1.45E-02	6.28E-02

LGT dN/dR

05/09/80

1144:6

10 FT



THE BDM CORPORATION

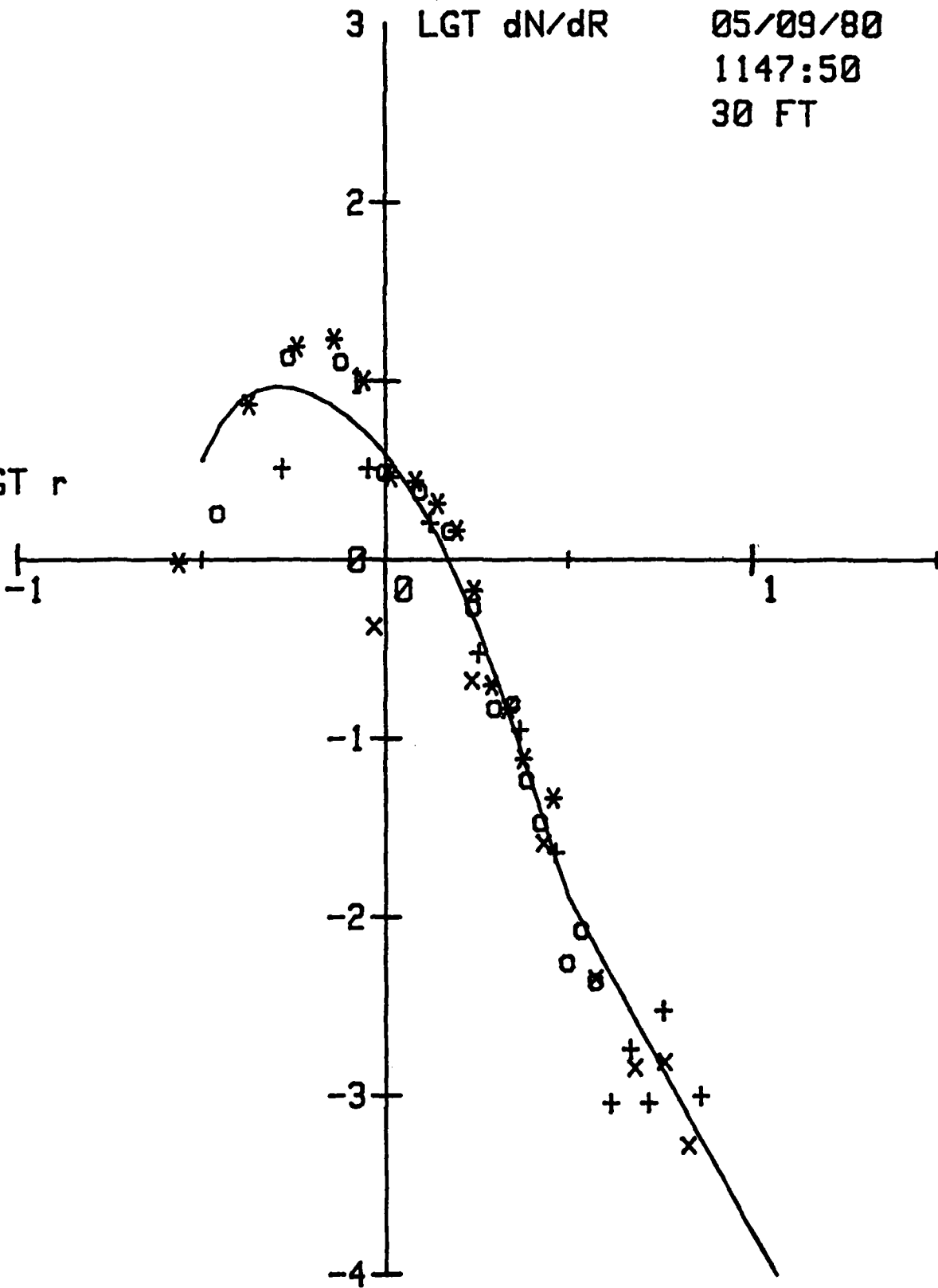
3 LGT dN/dR

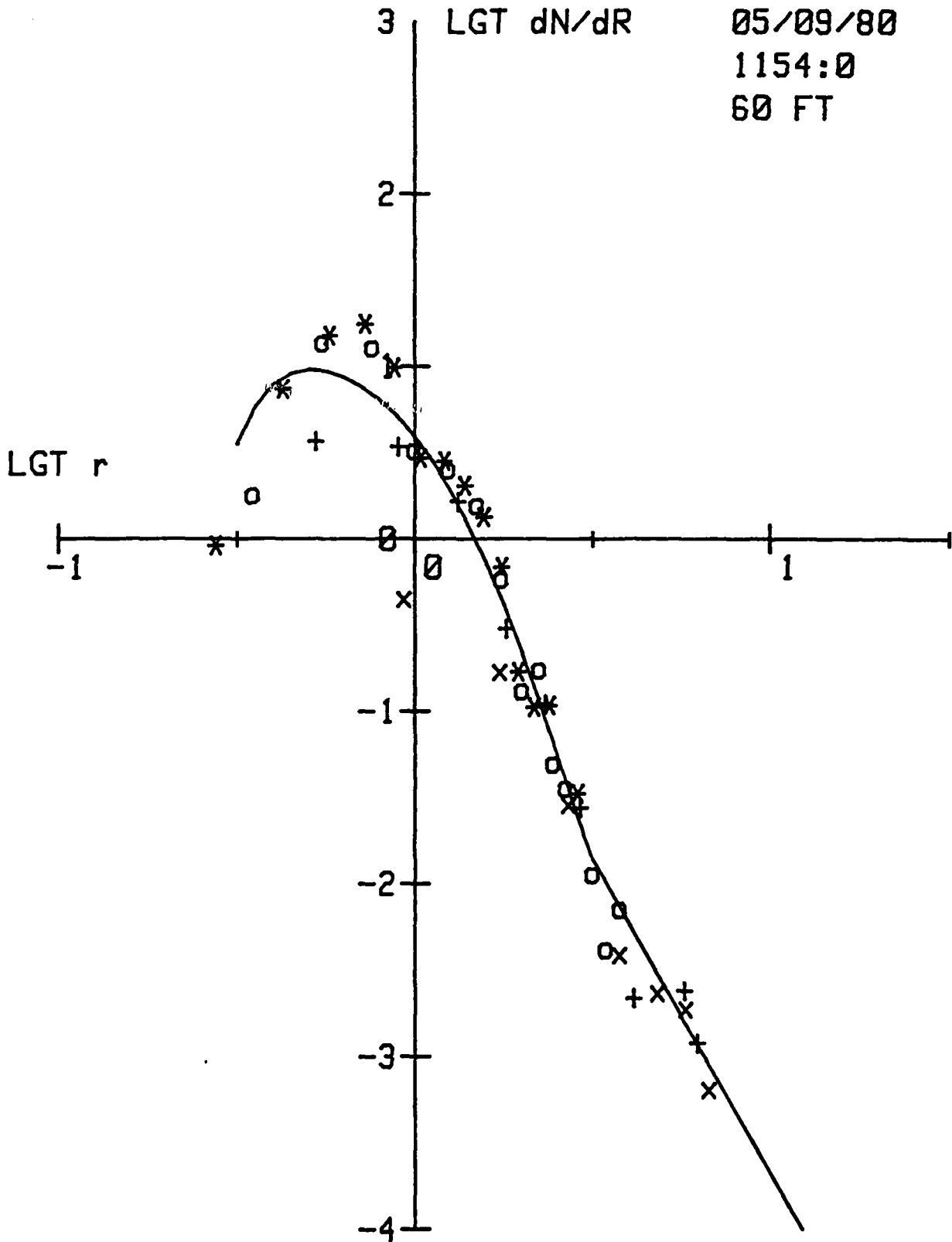
05/09/80

1147:50

30 FT

LGT r





THE BDM CORPORATION

File: 29 T0132 05/09/80 1144:6 TO 1147:24 ALTITUDE= 10 FT

.28	1.02E+00	.35	2.08E+00	.53	3.52E+00	.94	4.41E-01
.43	7.69E+00	.55	1.51E+01	.90	2.84E+00	1.74	1.25E-01
.58	1.57E+01	.76	1.19E+01	1.33	1.42E+00	2.73	2.18E-02
.73	1.81E+01	1.00	2.94E+00	1.80	1.79E-01	3.79	3.76E-03
.88	7.94E+00	1.25	2.44E+00	2.33	8.09E-02	4.84	6.58E-04
1.04	2.94E+00	1.50	1.27E+00	2.93	1.39E-02	5.83	0.00E+00
1.21	2.78E+00	1.75	2.63E-01	3.55	6.45E-03	6.76	0.00E+00
1.39	1.84E+00	2.00	1.38E-01	4.13	3.52E-03	7.69	0.00E+00
1.56	1.31E+00	2.24	1.32E-01	4.68	3.52E-03	8.63	0.00E+00
1.75	3.58E-01	2.45	6.00E-02	5.23	0.00E+00	9.56	0.00E+00
1.95	1.51E-01	2.66	9.41E-03	5.75	1.29E-03	10.49	0.00E+00
2.16	1.15E-01	2.90	1.98E-02	6.25	0.00E+00	11.44	0.00E+00
2.39	9.06E-02	3.16	5.14E-03	6.75	0.00E+00	12.36	0.00E+00
2.63	2.72E-02	3.45	2.35E-03	7.25	0.00E+00	13.28	0.00E+00
2.88	1.73E-02	3.78	4.03E-03	7.75	0.00E+00	14.23	0.00E+00

-.50 1.29
1.50 -5.69

GAMMA ZERO= 3.98
BETA = .38
N ZERO= 2.10E+01

Polynomial of order 7

-4.6795500E+00
-6.7675500E-01
1.3639000E+01
1.3121100E-01
-2.0484700E+00
-5.1993700E+00
-2.9045000E+00
5.5787700E-01

wavlen	Extin(Km^-1)
.488	3.95E-02
.530	3.78E-02
.633	3.30E-02
.840	2.38E-02
1.030	1.77E-02
1.060	1.69E-02
1.500	8.50E-03
3.750	2.78E-03
10.500	9.01E-04

THE BDM CORPORATION

File 133 T0137 05/09/80 1147:50 TO 1152:10 ALTITUDE= 30 FT

.28	9.57E-01	.35	1.90E+00	.53	3.25E+00	.94	4.46E-01
.43	7.38E+00	.55	1.42E+01	.90	3.22E+00	1.74	2.20E-01
.58	1.55E+01	.76	1.35E+01	1.33	1.60E+00	2.73	2.73E-02
.73	1.72E+01	1.00	3.24E+00	1.80	2.98E-01	3.79	4.76E-03
.88	9.91E+00	1.25	2.51E+00	2.33	1.11E-01	4.84	1.50E-03
1.04	2.91E+00	1.50	1.52E+00	2.93	2.28E-02	5.83	1.61E-03
1.21	2.73E+00	1.75	5.63E-01	3.55	9.89E-03	6.76	5.53E-04
1.39	2.06E+00	2.00	1.55E-01	4.13	8.99E-04	7.69	0.00E+00
1.56	1.45E+00	2.24	1.62E-01	4.68	1.80E-03	8.63	0.00E+00
1.75	6.67E-01	2.45	6.09E-02	5.23	8.99E-04	9.56	0.00E+00
1.95	1.99E-01	2.66	3.53E-02	5.75	2.97E-03	10.49	0.00E+00
2.16	1.47E-01	2.90	1.69E-02	6.25	0.00E+00	11.44	0.00E+00
2.39	7.65E-02	3.16	5.78E-03	6.75	0.00E+00	12.36	0.00E+00
2.63	7.08E-02	3.45	8.83E-03	7.25	9.89E-04	13.28	0.00E+00
2.88	4.59E-02	3.78	4.54E-03	7.75	0.00E+00	14.23	0.00E+00

- .50 1.23
1.50 -5.55

GAMMA ZERO= 3.09
BETA = .56
N ZERO= 2.75E+01

Polynomial of order 7

-2.8227700E+00
-3.5300000E+00
1.4935700E+01
-4.7441800E-01
-3.2996500E+00
-4.6775400E+00
-2.5096800E+00
5.8798900E-01

Wavlen	Extin(Km^-1)
.488	4.62E-02
.530	4.48E-02
.633	4.02E-02
.840	3.02E-02
1.030	2.32E-02
1.060	2.21E-02
1.600	1.18E-02
3.750	4.19E-03
10.590	1.30E-03

THE BDM CORPORATION

File139 T0143 05/09/80 1154:0 TO 1157:38 ALTITUDE= 60 FT

.28	9.13E-01	.35	1.86E+00	.53	3.67E+00	.94	4.68E-01
.43	7.39E+00	.55	1.42E+01	.90	3.40E+00	1.74	1.77E-01
.58	1.50E+01	.76	1.33E+01	1.33	1.64E+00	2.73	3.00E-02
.73	1.76E+01	1.00	3.36E+00	1.80	3.01E-01	3.79	4.02E-03
.88	9.79E+00	1.25	2.60E+00	2.33	1.10E-01	4.84	2.41E-03
1.04	2.93E+00	1.50	1.62E+00	2.93	2.74E-02	5.83	1.95E-03
1.21	2.81E+00	1.75	6.06E-01	3.55	7.91E-03	6.76	6.68E-04
1.39	2.03E+00	2.00	1.37E-01	4.13	2.16E-03	7.69	0.00E+00
1.56	1.34E+00	2.24	1.81E-01	4.68	0.00E+00	8.63	0.00E+00
1.75	6.85E-01	2.45	5.16E-02	5.23	0.00E+00	9.56	0.00E+00
1.95	1.69E-01	2.66	3.72E-02	5.75	2.37E-03	10.49	0.00E+00
2.16	1.05E-01	2.90	1.55E-02	6.25	1.19E-03	11.44	0.00E+00
2.39	1.08E-01	3.16	1.17E-02	6.75	0.00E+00	12.36	0.00E+00
2.63	6.17E-02	3.45	4.30E-03	7.25	0.00E+00	13.28	0.00E+00
2.88	3.32E-02	3.78	7.37E-03	7.75	0.00E+00	14.23	0.00E+00

- .50 1.23
1.50 -5.35

GAMMA ZERO= 3.16
BETA = .55
N ZERO= 2.74E+01

Polynomial of order 7

-4.7034800E-01
-7.7272300E+00
1.4146400E+01
1.3557500E+00
-2.7865500E+00
-4.8351300E+00
-2.5933500E+00
5.9120200E-01

Wavlen	Extin(Km^-1)
.489	4.67E-02
.530	4.52E-02
.633	4.06E-02
.840	3.05E-02
1.030	2.36E-02
1.060	2.26E-02
1.600	1.25E-02
3.750	4.90E-03
10.590	1.55E-03

BIBLIOGRAPHY

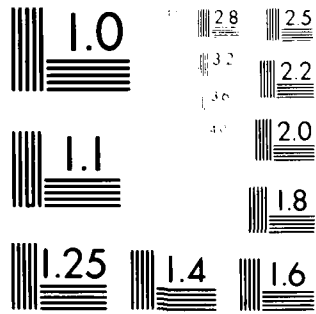
1. Crittenden, E. C., Milne, E. A., Cooper, A. W., Rodeback, G. W. and S. H. Kalmbach (1980): "Overwater Optical Scintillation Measurements During MAGAT-80", Technical Report NPS-61-80-018.
2. Davidson, K. L., Schacher, G. E., Fairall, C. W., and D. E. Spiel (1980): "Verification of the Bulk Model for Calculations of the Overwater Index of Retraction Structure Function, C_N^2 ", Technical Report NPS-61-80-016.
3. Fairall, C. W. (1979): "Aircraft Measurements of Micrometeorological Parameters at Panama City, Florida, in 1978", Technical Report BDM/M-008-79.
4. Fairall, C. W. (1980a): "An Aircraft Study of Turbulence Dissipation and Temperature Structure Function in the Unstable Marine Atmospheric Surface Layer", Technical Report BDM/M-004-80.
5. Fairall, C. W. (1980b): "Estimation of C_N^2 from Bulk Meteorology", Technical Report BDM/-009-80.
6. Schacher, G. E., Davidson, K. L. and C. W. Fairall (1980): "Optical Aerosol Spectrometers - Factors Affecting Optical Extinction Predictions", Technical Report NPS-61-80-013.
7. Selby, J. E. Kneizys, F. X., Chetwynd, J. H., and R. A. McClatchey (1978): "Atmospheric Transmittance/Radiance: Computer Code LOWTRAN 4", Technical Report AFGL-TR-78-0053.

THE BDM CORPORATION

INITIAL DISTRIBUTION LIST

	<u>DODAAD Code</u>	<u>No. of Copies</u>
1. Defense Documentation Center Cameron Station, Building 5 Alexandria, Virginia 22314	S47031	12
2. Library, Code 0212 Naval Postgraduate School Monterey, California 93940		2
3. Dean of Research, Code 012 Naval Postgraduate School Monterey, California 93940	N62271	1
4. C. W. Fairall, The BDM Corporation Naval Postgraduate School Monterey, California 93940		5
5. Assoc. Professor K. L. Davidson, Code 63Ds Naval Postgraduate School Monterey, California 93940		1
6. Assoc. Professor G. Schacher, Code 61sq Naval Postgraduate School Monterey, California 93940		1
7. Director, Naval Research Laboratory, ATTN: Code 2627 Washington, D.C. 20375	N00173	6
8. Office of Naval Research Branch Office 1030 East Green Street Pasadena, California 91106	N62879	1

DATE
FILMED
- 8



MULTIPLY RESULT BY 1000 TO OBTAIN
RESOLUTION IN LINES PER INCH

LEVEL

12



P.O. BOX 2019 2600 GARDEN ROAD MONTEREY, CALIFORNIA 93940 (408) 649-3880

AL A 098898

DTIC
MAY 12 1981
C

DTIC FILE COPY

DISTRIBUTION STATEMENT A
Approved for public release;
Distribution Unlimited

81 4 10 059