



## Geochemistry, Geophysics, Geosystems

### RESEARCH ARTICLE

10.1002/2013GC005086

#### Special Section:

Studies of Seamount Trails: Implications for Geodynamic Mantle Flow Models and the Geochemical Evolution of Primary Hotspots

#### Key Points:

- Louisville glasses show remarkable temporal geochemical homogeneity
- All recovered Louisville glasses are variably degassed
- Louisville melting anomaly was <100°C hotter than normal asthenosphere

#### Supporting Information:

- Auxiliary material\_Nichols
- Auxiliary Tables S1–S3
- Auxiliary Figures S1–S3

#### Correspondence to:

A. R. L. Nichols,  
nichols@jamstec.go.jp

#### Citation:

Nichols, A. R. L., C. Beier, P. A. Brandl, D. M. Buchs, and S. H. Krumm (2014), Geochemistry of volcanic glasses from the Louisville Seamount Trail (IODP Expedition 330): Implications for eruption environments and mantle melting, *Geochem. Geophys. Geosyst.*, 15, 1718–1738, doi:10.1002/2013GC005086.

Received 9 OCT 2013

Accepted 17 MAR 2014

Accepted article online 21 MAR 2014

Published online 7 MAY 2014

\*David M. Buchs has been added as an author since the manuscript was originally accepted.

## Geochemistry of volcanic glasses from the Louisville Seamount Trail (IODP Expedition 330): Implications for eruption environments and mantle melting

Alexander R. L. Nichols<sup>1</sup>, Christoph Beier<sup>2</sup>, Philipp A. Brandl<sup>2</sup>, David M. Buchs<sup>3,4,\*</sup>, and Stefan H. Krumm<sup>2</sup>

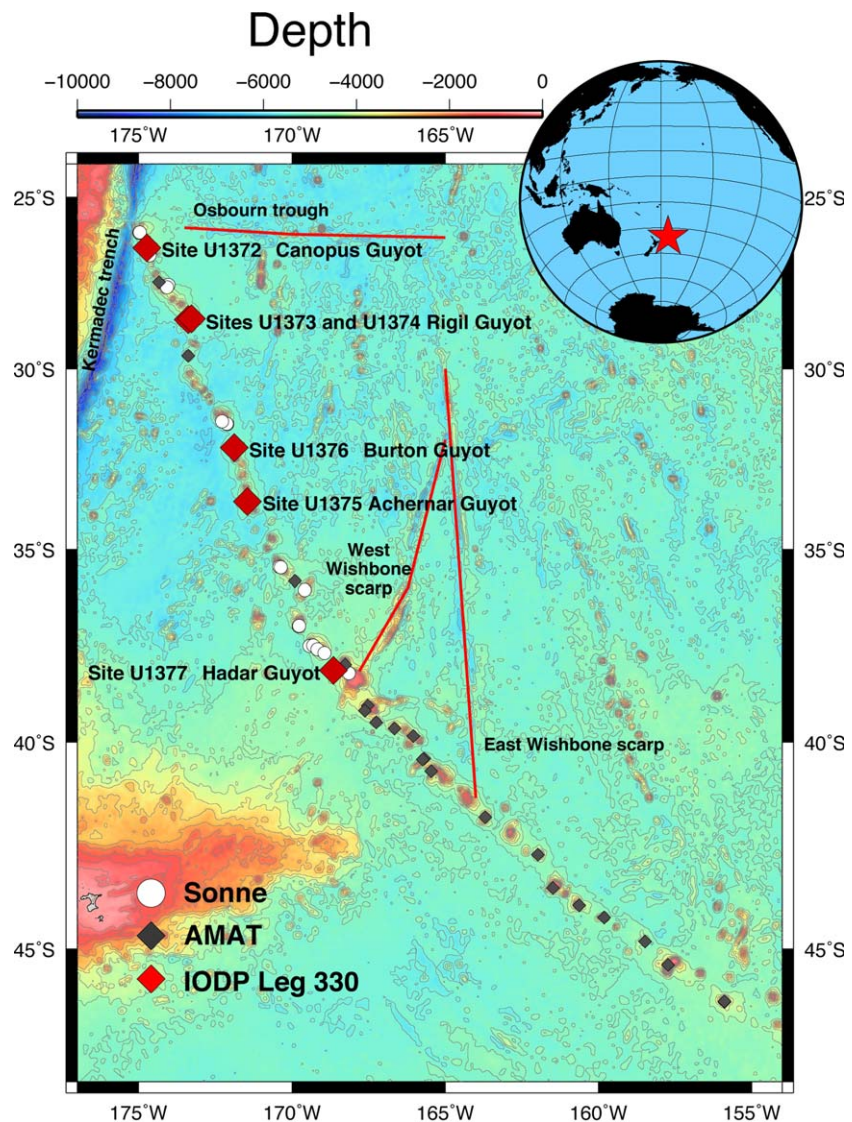
<sup>1</sup>Institute for Research on Earth Evolution, Japan Agency for Marine Earth Science and Technology, Yokosuka, Kanagawa, Japan, <sup>2</sup>GeoZentrum Nordbayern, Friedrich-Alexander-Universität Erlangen-Nürnberg, Erlangen, Germany, <sup>3</sup>GEOMAR Research Center, Research Division 4: Dynamics of the Ocean Floor, Kiel, Germany, <sup>4</sup>Now at School of Earth and Ocean Sciences, Cardiff University, Cardiff, UK

**Abstract** Volcanic glasses recovered from four guyots during drilling along the Louisville Seamount Trail, southwest Pacific, have been analyzed for major, trace, and volatile elements (H<sub>2</sub>O, CO<sub>2</sub>, S, and Cl), and oxygen isotopes. Compared to other oceanic island settings, they are geochemically homogeneous, providing no evidence of the tholeiitic stage that characterizes Hawai'i. The degrees and depth of partial melting remained constant over 1–3 Ma represented by the drill holes, and along-chain over several million years. The only exception is Hadar Guyot with compositions that suggest small degree preferential melting of an enriched source, possibly because it erupted on the oldest and thickest lithosphere. Incompatible element enriched glass from late-stage volcanoclastics implies lower degrees of melting as the volcanoes moved off the melting anomaly. Volcanoclastic glasses from throughout the igneous basement are degassed suggesting generation during shallow submarine eruptions (<20 mbsl) or as subaerial flows entered the sea. Drill depths may no longer reflect relative age due to postquench downslope movement. Higher volatile contents in late-stage volcanoclastics indicate submarine eruptions at 118–258 mbsl and subsidence of the edifices below sea level by the time they erupted, or generation in flank eruptions. Glass from intrusion margins suggests emplacement ~100 m below the surface. The required uplift to achieve these paleo-quench depths and the subsequent subsidence to reach their current depths exceeds that expected for normal oceanic lithosphere, consistent with the Louisville melting anomaly being <100°C hotter than normal asthenosphere at 50–70 Ma when the guyots were erupted.

### 1. Introduction

The Louisville Seamount Trail is a ~4300 km long chain of seamounts and guyots on the Pacific Plate (Figure 1). It extends from the oldest, the 80 Ma Osborn Guyot (25.9°S, 175.1°W), which is entering the Tonga-Kermadec Trench, at its northwestern end, to the youngest at the southeastern end (50.4°S, 139.1°W), the 139.1°W seamount, dated at 1.11 Ma [Cheng *et al.*, 1987; Hawkins *et al.*, 1987; Lonsdale, 1988; Watts *et al.*, 1988; Koppers *et al.*, 2004]. The overall along-chain age progression has led to the hypothesis that the volcanism that has built the seamounts and guyots is caused by the plate moving over a persistent mantle melting anomaly or hot spot [Cheng *et al.*, 1987; Hawkins *et al.*, 1987; Lonsdale, 1988; Watts *et al.*, 1988]. From December 2010 to February 2011, five of the Louisville seamounts were drilled during Integrated Ocean Drilling Program (IODP) Expedition 330 (Figure 1). Drilling focused on the northwestern end of the trail and, thus, the oldest seamounts. This was in order to have samples of similar age to those recovered from the Hawaiian-Emperor Seamount Chain during Ocean Drilling Program (ODP) Leg 197. Samples recovered during ODP Leg 197 show that the Hawaiian hot spot moved southward by 15° from 80 to 50 Ma [Tarduno *et al.*, 2003]. The primary objective of IODP Expedition 330 was to use paleomagnetic and age data to test whether the Louisville melting anomaly moved with, or independently of, the Hawaiian hot spot [Koppers *et al.*, 2012a, 2012b]. In addition, as the seamounts are larger at the northwestern end of the trail [Lonsdale, 1988], the geochemical evolution within an individual volcano and along-chain variation could be better investigated.

Here we present the first geochemical analyses of volcanic glasses drilled along the Louisville Seamount Trail and compare these to the data for variably altered whole rock samples from Hawkins *et al.* [1987],



**Figure 1.** Map of the northwestern end of the Louisville Seamount Trail showing IODP Expedition 330 drill site locations and dredge samples from R/V Sonne cruise SO167 (circles) and AMAT02RR cruise (diamonds); dredge locations from *Beier et al.* [2011] and L. Vanderkluyzen et al. (Louisville Seamount Chain: Petrogenetic processes and geochemical evolution of the mantle source, submitted to *Geochemistry Geophysics Geosystems*, 2013). Map prepared using Generic Mapping Tools (GMT) [Wessel and Smith, 1991; Wessel and Smith, 1998].

*Beier et al.* [2011], and L. Vanderkluyzen et al. (Louisville Seamount Chain: Petrogenetic processes and geochemical evolution of the mantle source, submitted to *Geochemistry Geophysics Geosystems*, 2013). The glasses provide much tighter constraints on the evolution of the sources and melting dynamics beneath the Louisville seamounts than the whole rock data. We show that the geochemical variability of the major and trace elements along the western, older section of the chain is even less than that inferred on the basis of the dredged whole rocks. This is likely to be because the dredging recovered a greater diversity of samples from a wider range of stratigraphic levels than the drilling. The trace element enrichment observed in the whole rocks in the vicinity of the western and eastern Wishbone scarps is also evident in the glasses. Overall, the degree and depth of partial melting stays remarkably constant along the western, older part of the chain, but degrees of melting significantly decrease and the depth of melting increases in the few glasses sampled from late-stage volcanoclastic sediments covering two of the guyots. In addition, we present the first glass volatile data from Louisville Seamount Trail. However, as the glasses are extensively degassed they provide no information on the role or evolution of volatiles in the source region of the Louisville magmas, but they can be used to estimate paleo-quench depths of the glasses from which uplift and subsidence can be inferred.

## 2. Samples

During IODP Expedition 330, eight holes were drilled on five of the Louisville guyots decreasing in age from west to east (Figure 1). Hole U1372A on Canopus Guyot (formerly known as 26.5°S Guyot, [Lonsdale, 1988], located at 26.5°S, 174.7°W), Holes U1373A and U1374A on Rigil Guyot (28.6°S, 173.3°W), Holes U1375A and U1375B on Achernar Guyot (33.7°S, 171.7°W), Hole U1376A on Burton Guyot (32.2°S, 171.9°W), and Holes U1377A and U1377B on Hadar Guyot (38.2°S, 168.6°W) [Koppers *et al.*, 2012a]. Glassy material was recovered from four of these holes: U1372A on Canopus, U1374A on Rigil, U1376A on Burton, and U1377B on Hadar. Most of the glass occurred as small clasts within the breccia or selvages on the larger clasts in volcanoclastic breccias within the igneous basements. In addition, at Rigil, three glass samples were recovered from the volcanoclastics in the sediment cover and one from the margin of an intrusive sheet encountered toward the bottom of the hole. At Burton, two glass samples were recovered from the volcanic sand in the sediment cover and three from the margins of intrusive sheets. At Hadar, glass was sampled from the thick glassy margins that separated units in the lower part of Hole U1377B. For more detailed descriptions of the stratigraphy in each drill hole see the supporting information text and Koppers *et al.* [2012a].

The selected glass samples were loosely crushed, or in the case of the glassy margins of the intrusive sheets, carefully separated from more crystalline material using a diamond cutter, and the freshest glassiest chips were selected under a binocular microscope. Some glass samples from the volcanoclastic breccias in Hole U1376A contained hair-like tubules, extending from areas of glass that had completely altered to clay into the fresh sideromelane glass. These features were exactly like those described by Banerjee and Muehlenbachs [2003] in volcanoclastic glass recovered during drilling of the Ontong Java Plateau that they ascribed to microbial alteration. In this study, although glassy samples containing these features were analyzed, the tubules were avoided.

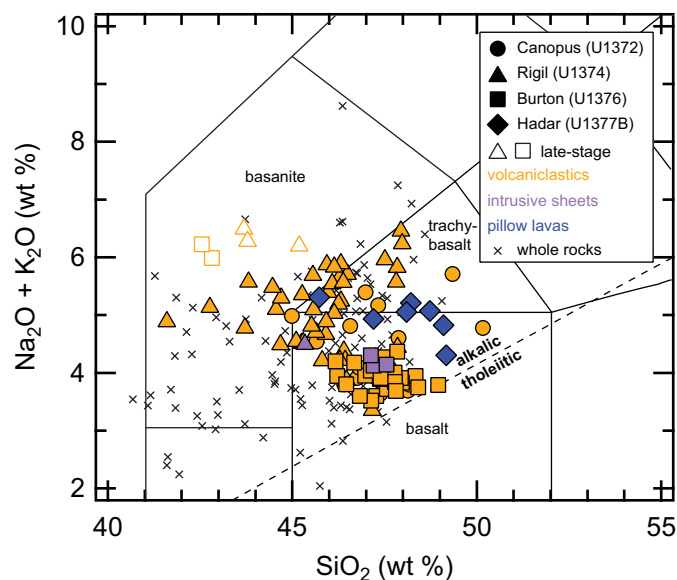
The samples were analyzed for major elements using electron microprobe (EPMA), trace elements using laser ablation-inductively coupled plasma-mass spectrometry (LA-ICP-MS), and for H<sub>2</sub>O and CO<sub>2</sub> by Fourier transform infrared spectroscopy (FTIR). For further details on the analytical methods see the supporting information text. For most of the samples that were successfully analyzed by FTIR, the same glass chip was analyzed by EPMA and LA-ICP-MS to ensure that the analyses were performed in exactly the same area of the sample (see supporting information Table S1).

## 3. Results

We present the new glass data (see supporting information Tables S1 and S3) grouped according to drill hole and lithology, and compare them with the published whole rock data from Hawkins *et al.* [1987], Beier *et al.* [2011] and L. Vanderkluyzen *et al.* (Louisville Seamount Chain: Petrogenetic processes and geochemical evolution of the mantle source, submitted to *Geochemistry Geophysics Geosystems*, 2013). The glass data generally have major element totals >97%, Ce/Ce\* ratios of 0.9–1.1 (where  $Ce/Ce^* = Ce_N/(La_N)^{0.5} \times (Pr_N)^{0.5}$ ) and do not display any evidence for low-temperature or high-temperature alteration that would affect the major or trace elements.

### 3.1. Major Elements

In a total alkali versus SiO<sub>2</sub> diagram, the glasses overlap and cover a narrower range than the variably altered whole rock samples (Figure 2). In agreement with previous observations by Hawkins *et al.* [1987] and Beier *et al.* [2011], none of the glasses exhibit a transitional or tholeiitic character unlike those from Hawaiian volcanoes; instead they are all alkali basalts *sensu strictu*. The glasses also display much less variability than the whole rocks in MgO variation diagrams (Figure 3), with those from Canopus and Rigil defining liquid lines of descent that imply significant fractional crystallization of olivine, clinopyroxene, and plagioclase in agreement with the phenocrysts observed in the drill cores [Koppers *et al.*, 2012a]. The largest variability in glass compositions is observed at Rigil, likely as a result of the greater drill depth and number of samples compared to the other guyots. Samples from Burton and Hadar display increasing Al<sub>2</sub>O<sub>3</sub> contents at 5–7 wt % MgO, while Canopus and Rigil overall display decreasing Al<sub>2</sub>O<sub>3</sub> contents. Samples from Hadar and the volcanoclastic sediment covering Rigil and Burton have a distinct enrichment in K<sub>2</sub>O at a given MgO that is also observed in the trace elements (see section 3.4.1).



**Figure 2.** Total alkalis versus silica (TAS) diagram after *Le Maitre et al.* [1989]. All samples were calculated on a volatile-free basis. Open symbols denote glasses from the late-stage volcanism. Whole rock data are from *Beier et al.* [2011] and *L. Vanderkluyzen et al.* (Louisville Seamount Chain: Petrogenetic processes and geochemical evolution of the mantle source, submitted to *Geochemistry Geophysics Geosystems*, 2013). Dividing line between alkaline and tholeiitic compositions from *Macdonald and Katsura* [1964] for lavas from Hawai'i. Note that none of the Louisville dredged and drilled samples are tholeiitic.

the elemental concentrations of the incompatible major elements  $K_2O$  and  $Na_2O$  that were fractionation corrected to an  $MgO$  content of 8 wt % using a linear correction following the method of *Klein and Langmuir* [1987], giving  $(K_2O)_8$  and  $(Na_2O)_8$ . The trace element ratios of the drilled glass samples cover a narrow range of  $Nb/Zr$ , from 0.12 to 0.17, but the samples from the sediment cover on Rigil and Burton, and samples from Hadar Guyot in the vicinity of West Wishbone Scarp, display a marked enrichment in  $Nb/Zr$ ,  $La/Yb$ ,  $Sm/Yb$ , and  $Tb/Yb$  (Figure 5). We observe correlations of  $Nb/Zr$  with middle REE/HREE, LREE/HREE,  $(K_2O)_8$ ,  $(Na_2O)_8$ , and  $K_2O/TiO_2$ . The  $(K_2O)_8$  and  $(Na_2O)_8$  in the samples from the volcaniclastic sediment cover on Rigil and Burton are significantly higher than in the other samples. The ratios of  $Ce/Pb$  and  $Nb/U$  are within the range that has previously been proposed for OIB by *Newsom et al.* [1986] and *Hofmann et al.* [1986] implying that neither Pb nor U has been influenced by alteration or contamination (Figure 6).

### 3.3. Oxygen Isotopes

The  $\delta^{18}O$  values of the selected and analyzed glasses ( $n = 10$ ) from all seamounts drilled range from values comparable to mid-ocean ridge basalts (5.4–5.8) [*Eiler*, 2001; *Wanless et al.*, 2011] to significantly increased  $\delta^{18}O$  for some samples (Figure 7). Samples from Burton display a negative correlation between  $SiO_2$  and  $\delta^{18}O$ , but we do not observe a correlation between  $\delta^{18}O$  and drill depth (not shown) or incompatible element ratios and fractionation corrected major elements (Figure 7). We do not believe that this lack of correlation reflects fractionation as *Haase et al.* [2011] show with more fractionated samples than the Louisville glasses that the variability in oxygen isotopes is relatively small.

### 3.4. Downhole Variability

#### 3.4.1. Major and Trace Elements

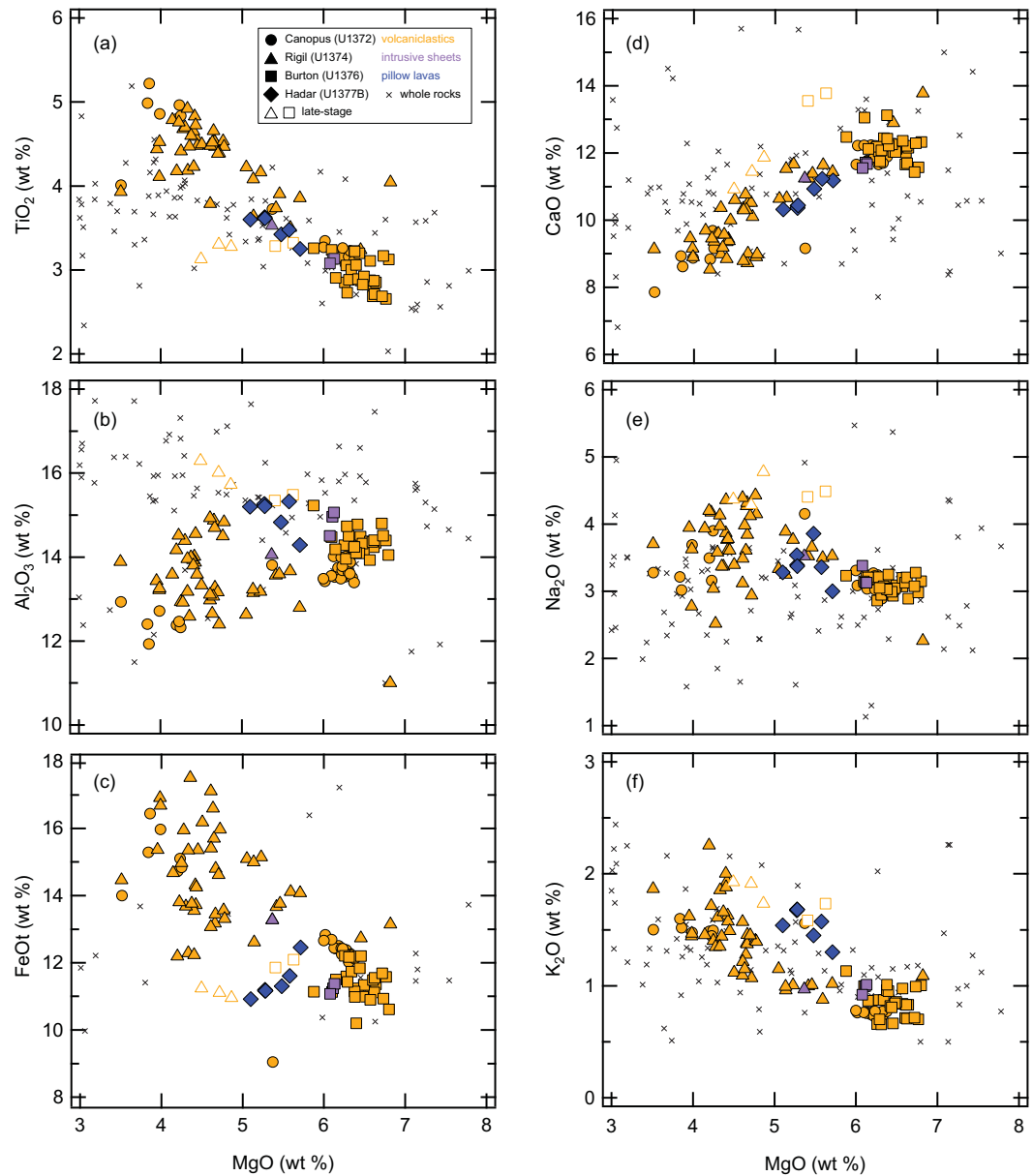
Overall, the variability in major and trace elements in the Louisville whole rocks, and, thus, the glasses that exhibit a narrower range of compositions, is small compared to other oceanic island settings, e.g., Hawai'i (as shown by *Beier et al.* [2011, Figure 2] in terms of total alkalis, and  $La/Yb$  and  $Zr/Nb$  in the whole rocks). Rigil Guyot displays a slight sense of decreasing  $SiO_2$  contents with depth/age (Figure 8a). However, at 450 mbsf the  $SiO_2$  contents slightly increase. It should be noted that these changes are small and may reflect the temporal evolution in a magma chamber rather than a long-term evolution of the source or in the conditions of melting. With the exception of the samples from the volcaniclastic sediment covering Rigil and

### 3.2. Trace Elements

The primitive mantle normalized incompatible trace element pattern is convex upward, typical of ocean island basalts (OIB), with a pronounced enrichment of the incompatible elements relative to the rare earth elements (REE) (Figure 4). The strongest enrichment of all incompatible elements is observed in samples from Rigil that also display the largest range in  $MgO$ , however, the overall relative enrichment of the incompatible trace elements and light REE (LREE) compared to the heavy REE (HREE) is similar.

All trace elements used in the ratios discussed here are incompatible in the phases observed to be crystallizing in the Louisville glasses, i.e., they do not correlate with any of the fractionation indices (e.g., see supporting information Figure S2). An exception is



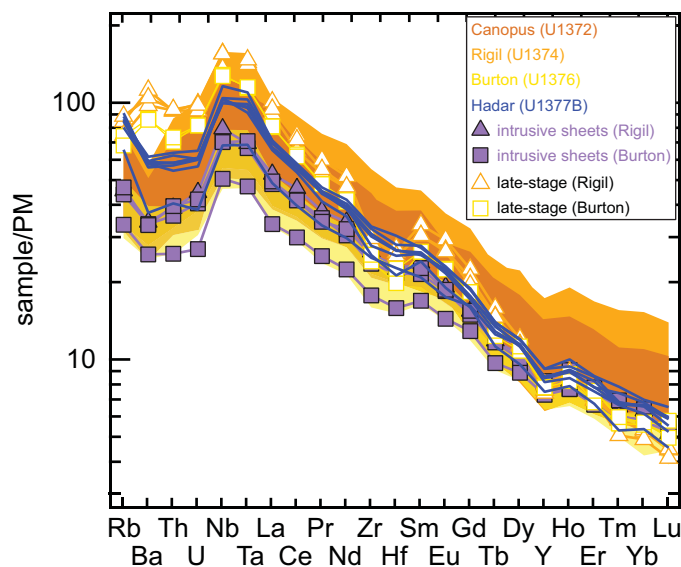


**Figure 3.** Major elements of the Louisville glasses compared to whole rock data (for references see Figure 2). The range in MgO has been restricted to that displayed by the Louisville glasses for clarity.

Burton that are significantly enriched (see section 3.2), we do not observe a systematic downhole trend in either major or trace elements (Figures 8a–8f).

### 3.4.2. H<sub>2</sub>O

Initially, areas of glass that had been affected by low-temperature, posteruption hydration were identified by anomalously high concentrations of molecular H<sub>2</sub>O (H<sub>2</sub>O<sub>mol</sub>) compared to the speciation model for rapidly quenched basalt [Dixon *et al.*, 1995]. In many cases, subtraction of the excess H<sub>2</sub>O<sub>mol</sub> yields the total H<sub>2</sub>O values of unaltered areas, suggesting that in most cases all additional H<sub>2</sub>O enters as H<sub>2</sub>O<sub>mol</sub>. Much of the glassy material recovered from the Louisville seamounts was microlite-rich (tachylitic); microlite-free glass (sideromelane) was confined to Burton and Hadar. While the tachylitic glass could be analyzed by EPMA and LA-ICP-MS without any signs of alteration (i.e., the samples have major element totals of >98 wt % and Ce/Ce\* of 0.9–1.1), addition of H<sub>2</sub>O<sub>mol</sub> was a widespread problem in the H<sub>2</sub>O analyses of the same wafers. In such cases, we conclude that rather than alteration, microcrystallization has hydrated the residual glass, enriching it in H<sub>2</sub>O<sub>mol</sub>. Hydration of residual glass in tachylite has also been observed within



**Figure 4.** Primitive mantle normalized trace element abundance pattern of the Louisville glasses. Primitive mantle from Lyubetskaya and Korenaga [2007].

subaqueous pyroclasts from Loihi Seamount, Hawai'i [Schipper *et al.*, 2012]. The tachylite-sideromelane transition zone in these samples was noted for the occurrence of intravesicular extrusions (IVEs), submillimeter balloons of glass that penetrate larger vesicles; similar IVE structures were also observed in the vesicles within the tachylite of the Louisville glasses. Any analysis in which anomalous  $H_2O_{mol}$  was detected, resulting either from low-temperature, posteruption hydration or crystallization, was omitted from the calculation of the mean  $H_2O$  contents that are used in the calculations and shown in the figures and supporting information Table S3.

The mean total  $H_2O$  contents do not vary systematically downhole among the volcanoclastics in Canopus (0.08–0.10 wt %, 8 samples; Figure 8g). In Rigil and Burton, there is a clear difference between the mean total  $H_2O$  contents of the late-stage volcanoclastics (0.47 wt %, 1 sample, and 0.29–0.30 wt %, 2 samples, respectively) and the volcanoclastic breccias deeper in the holes (0.07–0.12 wt %, 14 samples, and 0.07–0.10 wt %, 16 samples, respectively) (Figure 8g). In both holes, the highest mean total  $H_2O$  contents are from the chilled margins of the intrusive sheets, 0.68 wt % (1 sample) in Rigil and 0.51–0.58 wt % (3 samples) in Burton (Figure 8g). In Hadar Guyot, there is a systematic increase in the  $H_2O$  content of the glassy rims of the pillow lavas over 8.66 m from 0.09 to 0.57 wt % (7 samples) (Figure 8g).

### 3.4.3. $CO_2$

In all the samples that were analyzed,  $CO_2$  was below detection. In FTIR spectroscopy, the detection limits for a volatile species depend on the thicknesses of the analyzed wafers. At the thicknesses of wafers prepared for this study, the detection limits for  $CO_2$  are on average 22 ppm; in the thickest sample prepared ( $\sim 280 \mu m$ ) the detection limit is as low as 14 ppm yet still no  $CO_2$  was detected.

### 3.4.4. Sulfur

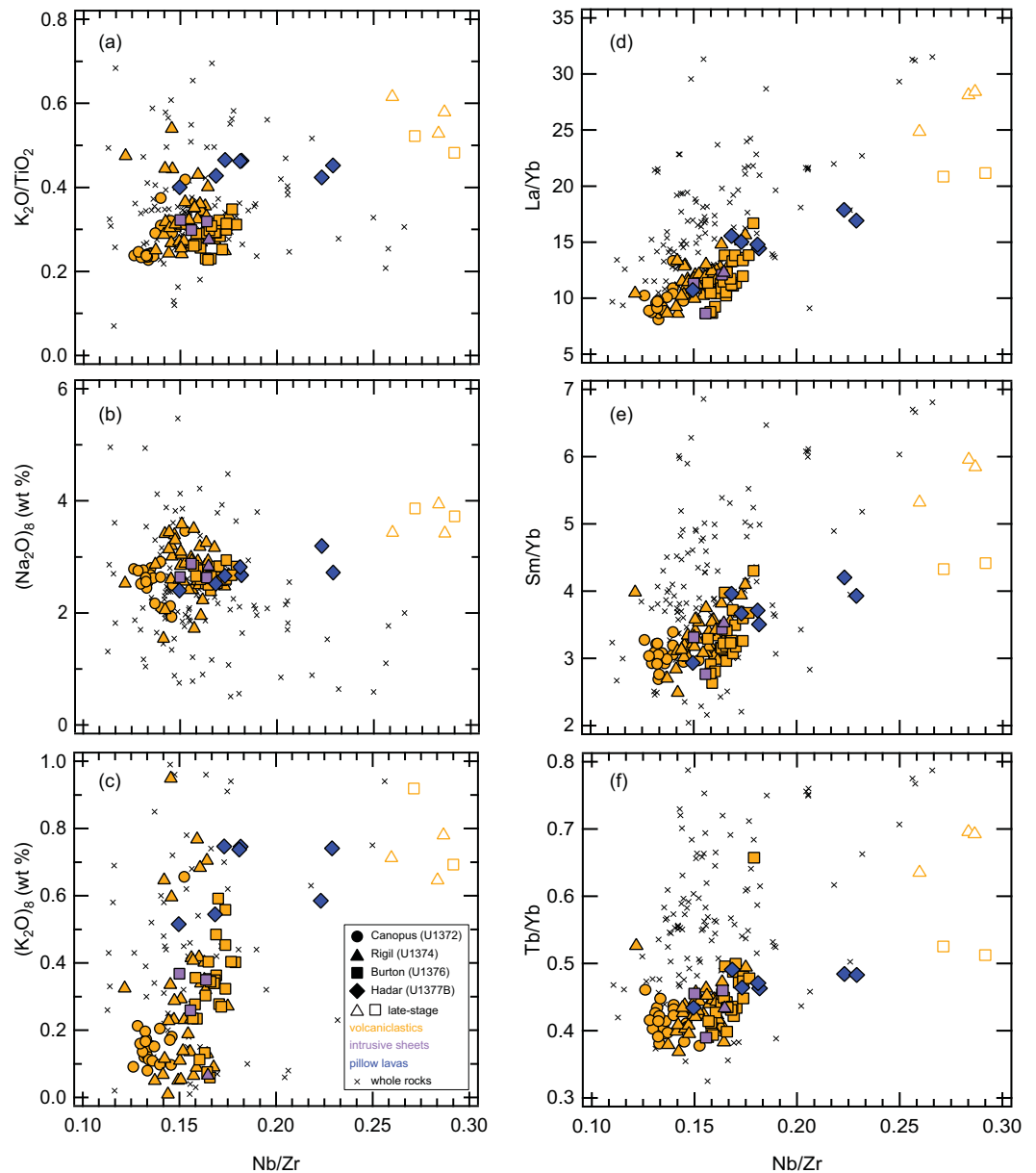
Like  $H_2O$ , glass S contents do not vary systematically downhole in Canopus (92–530 ppm, 28 samples) (Figure 8h). In Rigil the late-stage volcanoclastics (507–637 ppm, 3 samples) are at the upper end of the range exhibited by the volcanoclastic breccias in the igneous basement (49–740 ppm, 45 samples) (Figure 8h). In Burton, the late-stage volcanoclastics contain more S (531–687 ppm, 2 samples) than the volcanoclastic breccias from the igneous basement (200–400 ppm, 27 samples) (Figure 8h). The glasses from the chilled margins of the intrusive sheets at the bottom of Holes U1374A on Rigil (1456 ppm, 1 sample) and U1376A on Burton (942–1091 ppm, 3 samples) have the highest S contents in their respective hole. Unlike for  $H_2O$ , there is no systematic increase in S with depth among the glassy pillow rims from Hadar Guyot (8 samples) (Figure 8h). However, the highest stratigraphic sample contains 662 ppm S, while the others range from 890 to 1041 ppm.

### 3.4.5. Chlorine

The Louisville glasses show a range of Cl contents independent of lithology and stratigraphic depth (Figure 8i). The volcanoclastic breccias from Canopus, Rigil, and Burton contain 351–1551 ppm Cl, with the exception of one sample from Canopus that contains 2156 ppm. The glassy margins of the intrusive sheets in Burton Guyot contain 483–503 ppm, while the glassy pillow rims on Hadar Guyot contain 952–2171 ppm Cl.

## 4. Discussion

The geochemistry of the Louisville seamounts may in part reflect the long-term evolution of the persistent melting anomaly that the lithospheric plate has moved across to create the seamount trail. In addition, the



**Figure 5.** Nb/Zr versus  $K_2O/TiO_2$ , fractionation corrected  $(K_2O)_8$ ,  $(Na_2O)_8$ , La/Yb, Sm/Yb, and Tb/Yb ratios (for sources of whole rock data see Figure 2).

drilled samples provide information on shorter term changes that occur during emplacement of a single volcanic edifice. Together, these observations will better constrain the geochemical evolution of intraplate volcanoes.

#### 4.1. Temporal Major and Trace Element Evolution of the Louisville Seamounts

##### 4.1.1. Within Individual Seamounts

The temporal evolution of the Louisville seamounts and the overall lack of a tholeiitic stage in both drilled and dredged samples imply that the Louisville seamounts may not have evolved through a tholeiitic shield building stage as was observed in the Hawaiian volcanoes [Chen and Frey, 1983]. Instead, the Louisville seamounts are compositionally comparable to intraplate settings where relatively large volumes of alkalic-transitional basalt are erupted, such as the Samoan, Marquesas, and Cook-Austral chains, [e.g., Natland,

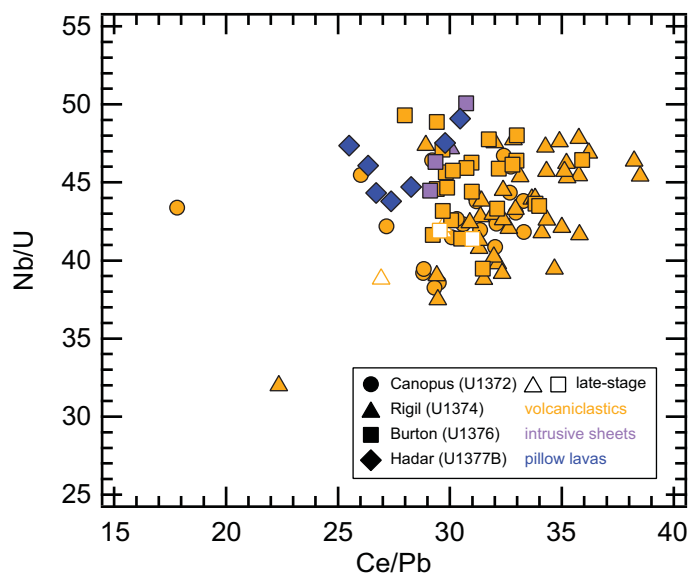


Figure 6. Variation of Nb/U with Ce/Pb.

1980; Workman et al., 2004; Jackson et al., 2007a, 2007b), the Canary Islands [e.g., Hoernle and Schminke, 1993; Geldmacher et al., 2001], and Jasper Seamount in the Fieberling-Guadalupe Seamount Trail, located off the coast of Baja California, Mexico [e.g., Konter et al., 2009]. A lack of tholeiitic samples (Figure 2), however, does not entirely exclude the presence of a shield building stage at the Louisville seamounts, as they may be covered by younger, alkaline lavas, and the drilling has only penetrated at most 12% of the total height of the guyots, and <1% in the case of Hadar. A tholeiitic sample that was sampled in DSDP Site 204 [Hawkins et al., 1987] suggests

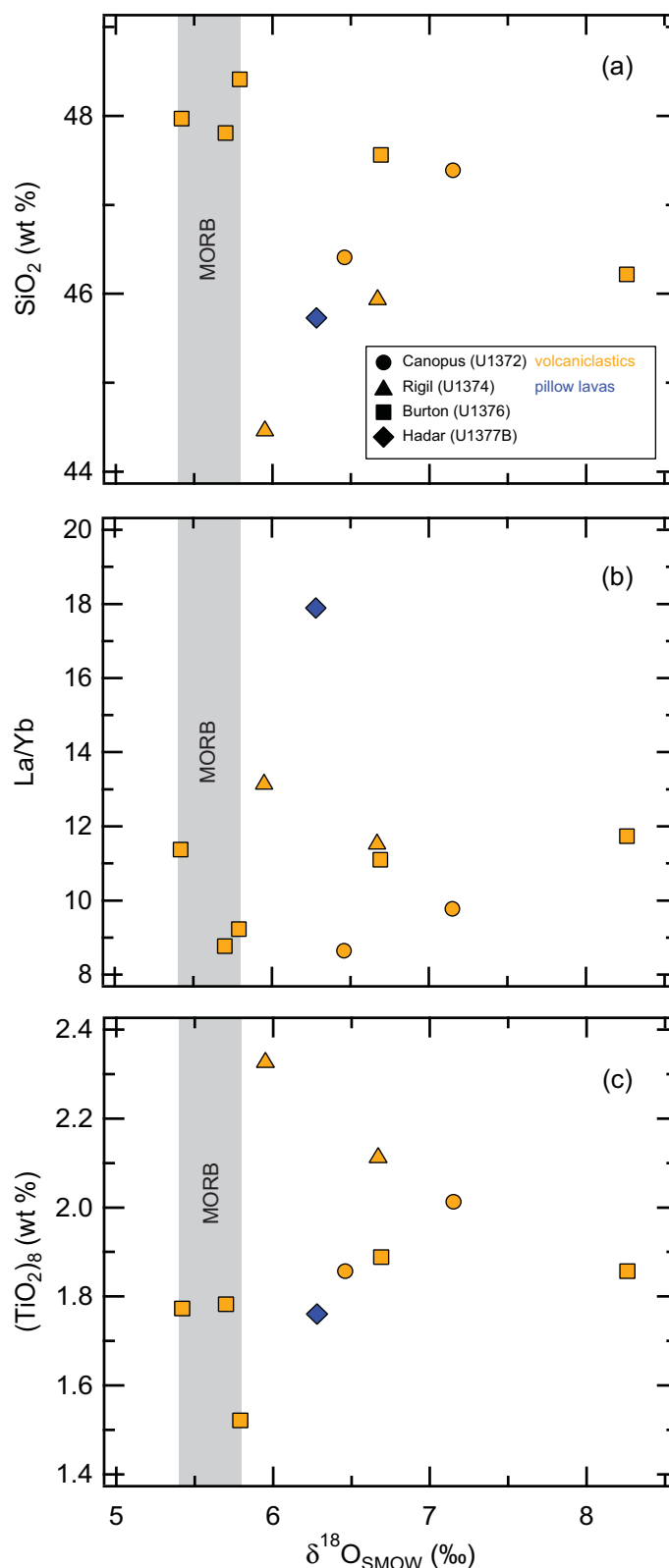
that the presence of a tholeiitic shield building stage may not entirely be ruled out, as also discussed in Beier et al. [2011].

The glass in the volcanoclastic sediments covering Rigil and Burton guyots [Koppers et al., 2012a] implies that although the Louisville seamounts may not have evolved through a shield building and postshield stage, they had a phase of rejuvenated, late-stage volcanism that is characterized by more evolved compositions (Figure 8) and lower degrees of partial melting at greater depth. The distinct enrichment of these samples may also reflect a more enriched source composition that will be preserved as a result of the lower degrees of partial melting [Ito and Mahoney, 2005; Beier et al., 2011; Brandl et al., 2012] or melting of depleted mantle recently metasomatized and enriched by incipient melts from the plume or melting anomaly [Roden et al., 1994; Yang et al., 2003; Dixon et al., 2008]. This implies that the increased Nb/Zr are the result of an enriched source signature that are likely to be preserved from lower degrees of partial melting (Figure 9 and Pfänder et al. [2007]) as was previously suggested by Beier et al. [2011]. Hence, we suggest that the late-stage volcanism reflects both lower degrees of partial melting and a more enriched source composition consistent with that observed for Hawai'i.

#### 4.1.2. Along-Chain

The variability in major and trace element geochemistry along the Louisville Seamount Trail is small [Hawkins et al., 1987; Beier et al., 2011] compared to other intraplate settings. That exhibited by the glasses is even smaller than that observed in the whole rocks [Beier et al., 2011] (L. Vanderkluysen et al., Louisville Seamount Chain: Petrogenetic processes and geochemical evolution of the mantle source, submitted to *Geochemistry Geophysics Geosystems*, 2013), although this is likely to reflect the sampling bias of drilling. However, the glasses from Hadar do have higher incompatible element ratios (La/Yb, Nb/Zr) than those from the other guyots (Figures 5, 8, and 9), and we agree with Beier et al. [2011] that this either reflects lower degrees of partial melting and/or a more enriched source composition. Based on the glasses, there is only a small difference in the degrees of partial melting between Hadar and the other drilled guyots (Figure 9); however, the dredged whole rock samples imply significantly smaller degrees of partial melting in the vicinity of the Wishbone scarps. The lithosphere in the vicinity of the Wishbone scarps has an age of 70–90 Ma at the time the seamounts were emplaced compared to 35 Ma close to Canopus Guyot [Müller et al., 2008], which corresponds to an increase in lithosphere thickness from 35 km to >90 km, respectively [Parsons and Sclater, 1977; Stein and Stein, 1992]. According to Beier et al. [2011], the significantly thickened lithospheric lid where the Wishbone scarps intersect the seamount trail may lead to preferential melting of an enriched source resulting in significantly enriched trace element signatures (see supporting information





**Figure 7.** Variation in  $\delta^{18}\text{O}_{\text{SMOW}}$  in ‰ versus (a)  $\text{SiO}_2$  in wt %, (b) La/Yb, (c)  $(\text{TiO}_2)_8$  in wt % (corrected to MgO 8 wt %), and (d) Cl/K of the Louisville glasses. MORB range for  $\delta^{18}\text{O}$  (5.4–5.8‰) from Eiler [2001] and Wanless et al. [2011] and Cl/K (0.07) from Michael and Cornell [1998]. Note that the fractionation indices for the Burton glasses correlate negatively with  $\delta^{18}\text{O}$ .

Figure S1). However, in order to fully resolve this problem, radiogenic isotopes would have to be measured in the small quantities of glass that are available.

#### 4.2. Variability of Volatile Contents

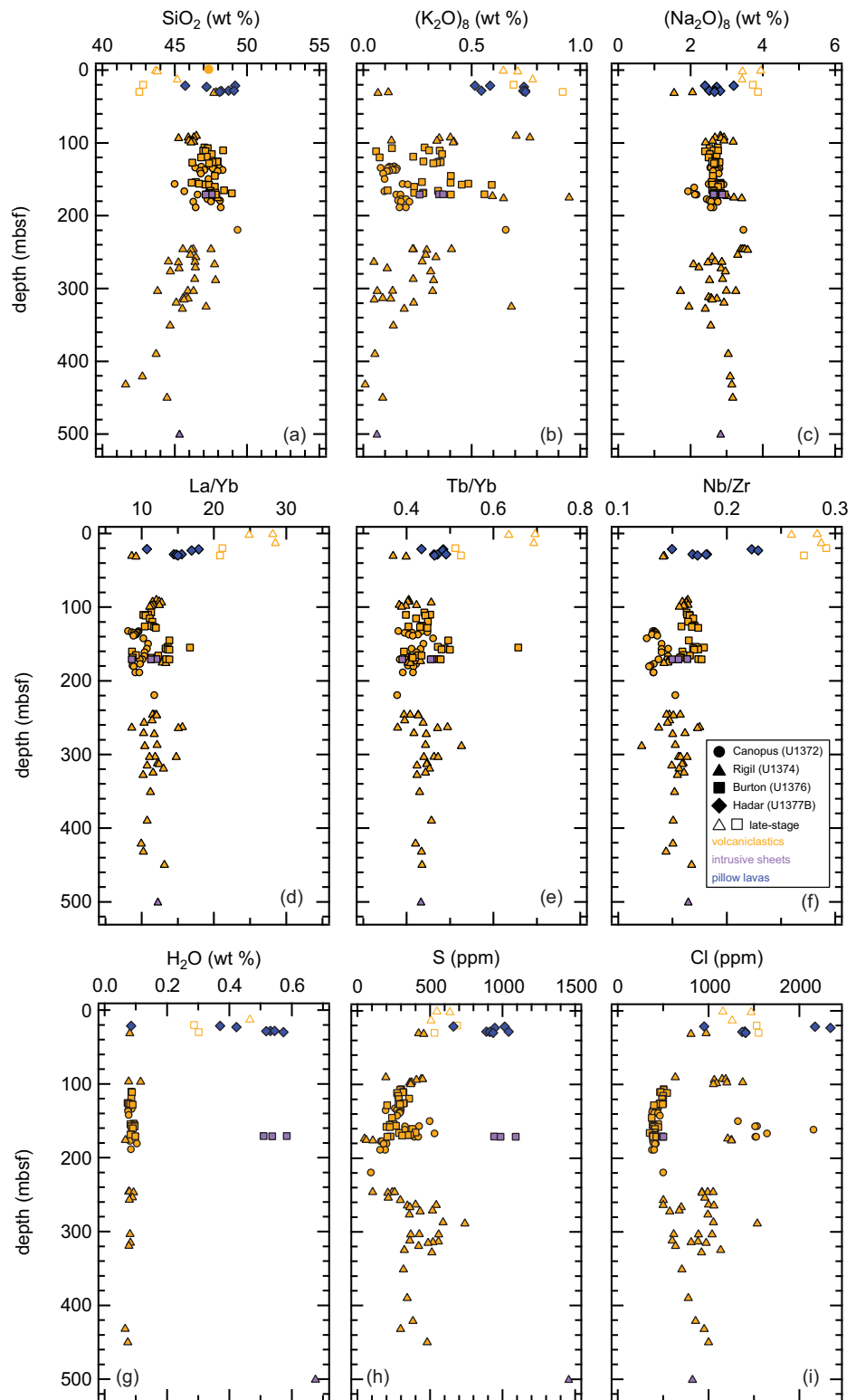
While mean  $\text{H}_2\text{O}$  contents do not vary systematically downhole or along-chain, the difference in  $\text{H}_2\text{O}$  contents between the sampled lithologies requires an explanation.

##### 4.2.1. Pre-Eruption Contamination From Hydrothermal Brines?

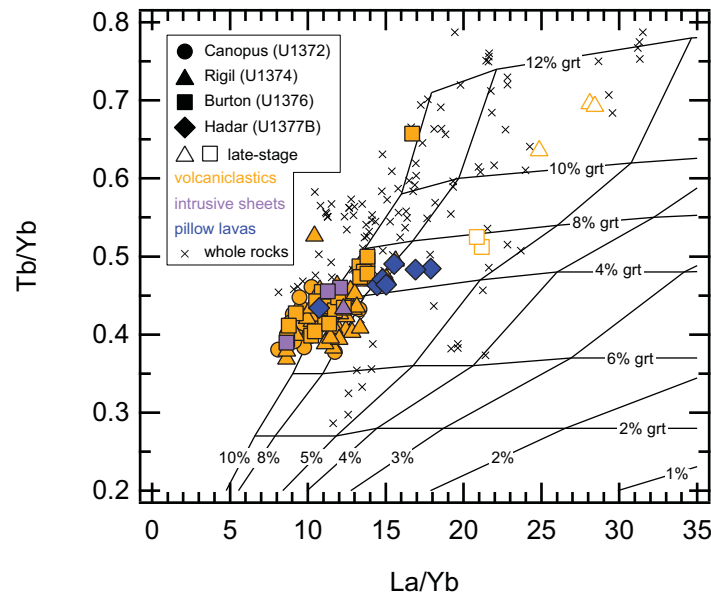
Some of the Louisville glasses have higher Cl/K compared to uncontaminated MORB (0.07 [Michael and Cornell, 1998]) or mantle plume magmas (0.08 [Stronck and Haase, 2004]) (Figure 10) raising the possibility that assimilation of material hydrothermally altered by seawater-derived brines affected these samples prior to eruption. However, with the exception of two glasses from the pillow lavas, glasses with higher  $\text{H}_2\text{O}$  contents contain similar Cl/K to the low- $\text{H}_2\text{O}$  glasses from the volcaniclastic breccias. Furthermore, the two samples with distinctly high Cl/K contain less  $\text{H}_2\text{O}$  than other closely associated glassy pillow margins with lower Cl/K. This lack of correlation between Cl/K and  $\text{H}_2\text{O}$  suggests that, while assimilation of hydrothermally altered material may have occurred in some of the samples increasing Cl/K, the higher  $\text{H}_2\text{O}$  contents in the late-stage volcaniclastics, intrusive sheets, and pillow lavas require an alternative explanation.

##### 4.2.2. Crystallization and/or Melting?

The variation of glass  $\text{H}_2\text{O}$  contents with MgO (Figure 11) shows that the high- $\text{H}_2\text{O}$  glassy margins of intrusive sheets and pillow



**Figure 8.** Downhole variation of major, trace, and volatile elements in the Louisville glasses.  $(K_2O)_8$  and  $(Na_2O)_8$  are corrected for fractionation at 8 wt % MgO.

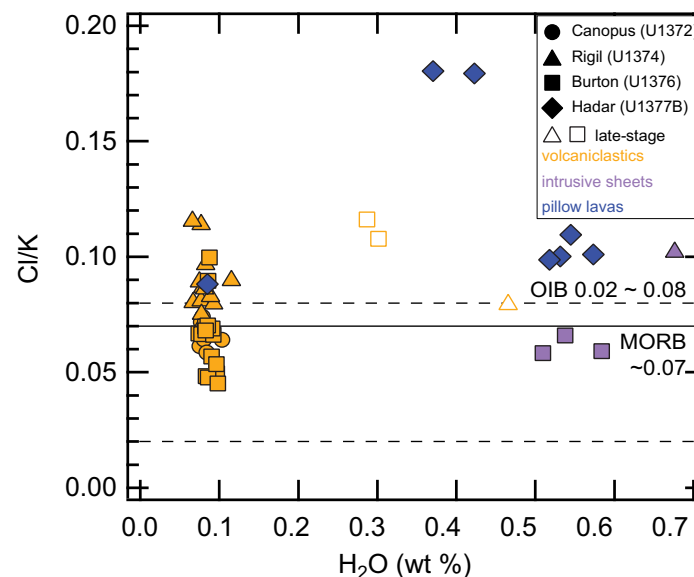


**Figure 9.** Tb/Yb versus La/Yb ratios of the Louisville glasses using the fractional melting model used by Bourdon *et al.* [2005] and Beier *et al.* [2010]. Partition coefficients for all elements are those compiled in Halliday *et al.* [1995] and Blundy *et al.* [1998]. Curves are labeled with the amount of garnet (% grt) and the degree of melting (%). Modeling uses OIB source composition from Donnelly *et al.* [2004]. If a more enriched source was used, the degrees of partial melting modeled for the Louisville glasses would be lower.

contents, have low  $H_2O/K_2O$  and  $H_2O/Ce$  (Figure 12).  $H_2O/K_2O$  and  $H_2O/Ce$  in glasses from Loihi Seamount are 0.65–1.56 and 133–237, North Arch Volcanic Field 0.69–1.84 and 106–290, Easter-Salas y Gomez Seamount Chain 0.72–3.94 and 128–374, and Ontong Java Plateau 1.00–3.29 and 136–406, respectively; the Louisville glasses all have  $H_2O/K_2O \leq 0.70$  and  $H_2O/Ce \leq 133$ .

#### 4.2.3. Degassing?

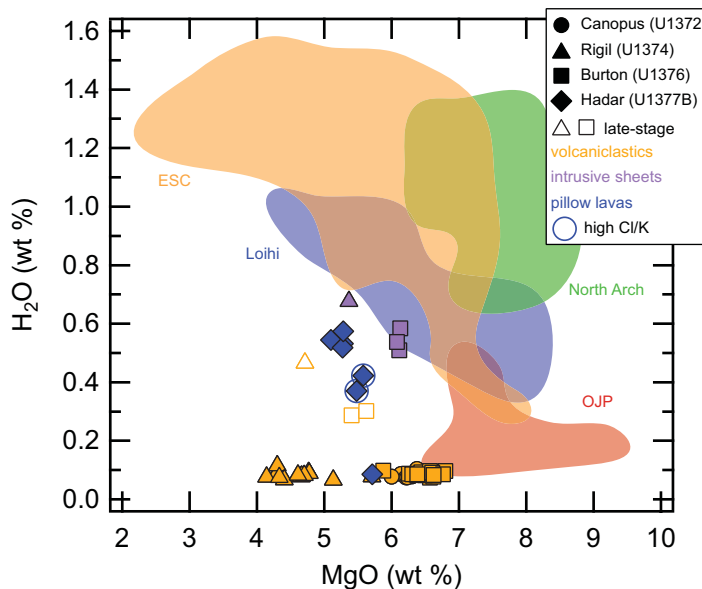
Thus, neither contamination from hydrothermally altered material nor varying degrees of crystallization and/or melting can explain all of the variations in  $H_2O$  contents amongst the Louisville glasses. Instead, the



**Figure 10.** Variation of Cl/K with (a)  $H_2O$  and (b)  $\delta^{18}O$ . Cl/K for unhydrated normal MORB (0.07) from Michael and Cornell [1998] and OIB from Stronck and Haase [2004] (dashed line);  $\delta^{18}O$  for MORB (5.4–5.8‰) from Eiler [2001] and Wanless *et al.* [2011].

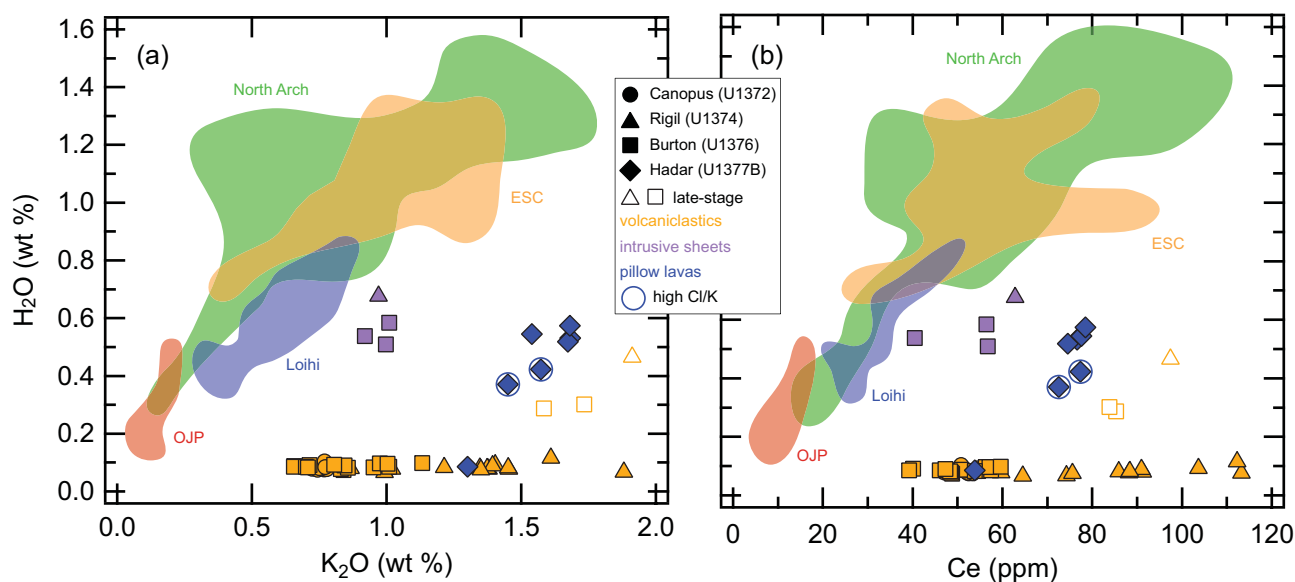
rims at Burton and Hadar have a similar range of MgO contents to the low- $H_2O$  glasses from the volcanoclastic breccias and thus, it is impossible to attribute the high- $H_2O$  samples to greater degrees of crystallization. In addition, if  $H_2O$  is compared to similarly incompatible elements, such as  $K_2O$  and Ce (Figure 12), there is no strong positive correlation, which would be expected if the variations were being driven by crystallization and/or melting. In comparison with other submarine glasses from Loihi Seamount, Hawai'i [Michael, 1995; Dixon and Clague, 2001], North Arch Volcanic Field, Hawai'i [Dixon *et al.*, 1997], Easter-Salas y Gomez Seamount Chain [Simons *et al.*, 2002], and Ontong Java Plateau [Michael, 1999; Roberge *et al.*, 2004] all the Louisville glasses, even those with the highest  $H_2O$

very low  $H_2O/K_2O$  and  $H_2O/Ce$ , together with the undetectable levels of  $CO_2$ , are consistent with degassing prior to and during eruption, even in the glassy margins of the intrusive sheets and pillows from Burton and Hadar with higher  $H_2O$  contents (Figure 12). This is further supported by the positive relationship between  $H_2O$  and S (Figure 13), which suggests that S is being lost along with  $H_2O$  and  $CO_2$ . As even the glassy rims of the intrusive sheets and pillows have relatively low  $H_2O/K_2O$  and  $H_2O/Ce$  (Figure 12), their higher  $H_2O$  and S concentrations simply suggest that they are less degassed than the volcanoclastics. The higher  $H_2O$  and high S in glass from the late-stage volcanoclastic sediments



**Figure 11.** Variation of H<sub>2</sub>O with MgO. Fields show data for Ontong Java Plateau (OJP) [Michael, 1999; Roberge et al., 2004], Loihi [Dixon and Clague, 2001], North Arch Volcanic Field, Hawai'i [Dixon et al., 1997], and Easter-Salas y Gomez Seamount Chain (ESC) [Simons et al., 2002]. Circles highlight samples with Cl/K > 0.15.

compared to the glass from the volcaniclastic breccias deeper in the igneous basement suggest that they are less degassed. Lower Cu contents in the most fractionated Louisville glasses suggest that the melts could have been saturated with an immiscible sulfide phase, but the low S in the volcaniclastic breccias and the correlation between H<sub>2</sub>O and S indicate that S has subsequently been affected by degassing [Dixon et al., 1997; Davis et al., 2003; Collins et al., 2012]. Contrary to H<sub>2</sub>O, CO<sub>2</sub> and S, Cl does not appear to be controlled by degassing, consistent with its higher solubility in basaltic melts compared to H<sub>2</sub>O and S [Iwaski and Katsura, 1967; Dixon et al., 1997]. Instead, Cl is controlled by its incompatibility during melting or crystallization and additionally, in samples with Cl/K above those of MORB and OIB (Figure 10), assimilation of hydrothermally altered material.



**Figure 12.** Variation of H<sub>2</sub>O with (a) K<sub>2</sub>O and (b) Ce contents. Fields show data for Ontong Java Plateau (OJP) [Michael, 1999; Roberge et al., 2004], Loihi [Michael, 1995; Dixon and Clague, 2001], North Arch Volcanic Field, Hawai'i [Dixon et al., 1997], and Easter-Salas y Gomez Seamount Chain (ESC) [Simons et al., 2002]. Circles highlight samples with Cl/K > 0.15.

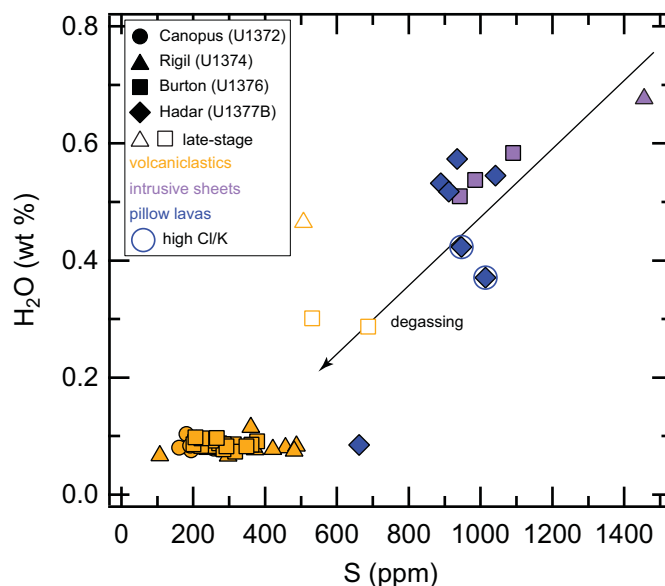


Figure 13. Relationship between H<sub>2</sub>O and S. Circles highlight samples with Cl/K > 0.15.

effects from the assimilation of hydrothermally altered material on the H<sub>2</sub>O contents of affected samples. In conjunction with volatile solubilities, variably degassed volatiles do allow the depths at which the glass erupted or intruded to be constrained, which can then be used to estimate the uplift and subsidence that has affected each seamount.

#### 4.3. H<sub>2</sub>O Saturation Pressures and Constraints on the Mode of Glass Emplacement

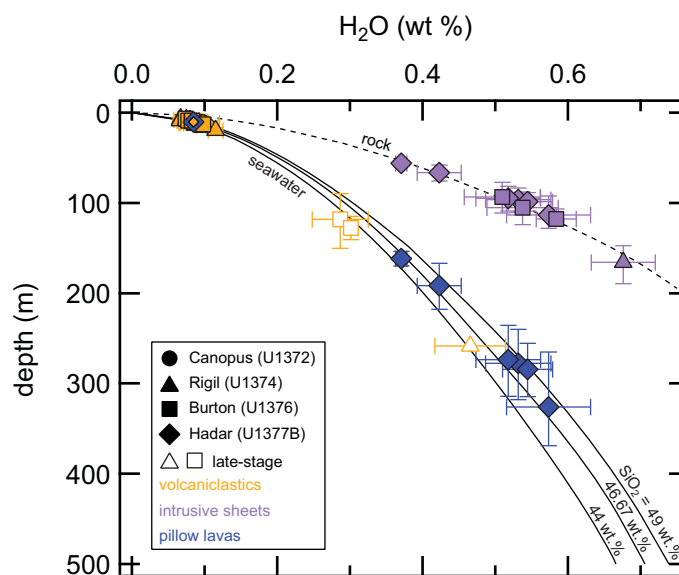
Assuming the melts were saturated with respect to H<sub>2</sub>O when they erupted, the solubility model in VolatileCalc [Newman and Lowenstern, 2002] has been used to estimate the pressures of eruption. VolatileCalc is widely applied to evaluate H<sub>2</sub>O-CO<sub>2</sub> solubility in basalts. The model takes into account SiO<sub>2</sub> content, which can be set accordingly at values below 49 wt %, while the results for 49 wt % SiO<sub>2</sub> are generally applicable to basalts with SiO<sub>2</sub> < 52 wt %, and thus it can be used for the Louisville glass compositions. The low-H<sub>2</sub>O glasses from the volcanoclastic breccia in the igneous basement at Canopus, Rigil and Burton are estimated to have quenched at <0.2 MPa while the glasses from the late-stage volcanoclastics at Rigil and Burton quenched at ~2.6 MPa and Burton at 1.2–1.3 MPa, respectively. The glassy margin of the intrusive sheet in Rigil quenched at 4.9 MPa and those in Burton quenched at 2.8–3.5 MPa. The pillow lavas from Hadar quenched at 1.6–3.3 MPa, with the exception of the shallowest sample, which quenched at 0.1 MPa, with the pressures increasing systematically downhole at Hadar (see supporting information Table S3). These estimates assume that CO<sub>2</sub> has completely degassed from the melts prior to quenching and are thus based entirely on H<sub>2</sub>O solubility. Pressure estimates using the detection limits for CO<sub>2</sub> are also shown in Table S2, but, as has already been discussed, low H<sub>2</sub>O/K<sub>2</sub>O and H<sub>2</sub>O/Ce in the Louisville glasses (Figure 12) suggest that H<sub>2</sub>O is degassing from the melts prior to quenching. The degassing behavior of H<sub>2</sub>O-CO<sub>2</sub>-bearing basaltic melts [e.g., Dixon and Stolper, 1995; Newman and Lowenstern, 2002] indicates that during open system degassing, virtually all of the CO<sub>2</sub> is lost before there is extensive exsolution of H<sub>2</sub>O. Thus, it is likely that CO<sub>2</sub> has completely degassed from the Louisville glasses prior to quenching and in all subsequent discussions and estimations this is assumed to be the case. However, it should be noted that as a result of assuming that CO<sub>2</sub> has completely degassed from the glass the calculated pressure and paleo-depths are minimum estimates.

The low pressures estimated for the glass from the volcanoclastic breccias in the igneous basement at Canopus, Rigil, and Burton Guyots indicate that these glasses quenched in shallow water, no more than 20 mbsl, but mostly ≤11 mbsl (density for seawater 1030 kg m<sup>-3</sup>) (Figure 14). The saturation pressures for the glasses recovered from the late-stage volcanoclastic sediments in Rigil and Burton suggest that they erupted in deeper water, 258 mbsl in the case of the sample from Rigil and 118–128 mbsl below the surface in the case of those from Burton (Figure 14). The intrusive sheets in Rigil

Different degrees of melting and/or crystallization may have affected the H<sub>2</sub>O, CO<sub>2</sub>, and S contents of the Louisville glasses, while S may also have been affected by sulfide saturation, but any signals these processes had left in the concentrations of these volatiles have been completely overprinted by degassing. As a consequence, it is impossible to restore primary melt H<sub>2</sub>O, CO<sub>2</sub>, or S contents or even pre-eruptive H<sub>2</sub>O, CO<sub>2</sub>, or S contents from the concentrations measured in the glasses, and thus we are unable to infer anything about the role that these volatiles may, or may not be, playing in the genesis or evolution of the Louisville melts.

Degassing has also removed any





**Figure 14.** Paleo-quench depths under water (for volcaniclastics and pillow lavas) and emplacement depths with overburden of rock (for intrusive sheets) estimated for each sample from H<sub>2</sub>O solubility curves calculated using VolatileCalc [Newman and Lowenstern, 2002]. Error bars show depths calculated using VolatileCalc for the mean sample H<sub>2</sub>O values  $\pm$  their standard deviation (see supporting information Table S3). If high-H<sub>2</sub>O samples from Hadar are the glassy margins of sheets that intruded into a rock pile, they would have been emplaced over a much narrower depth range than if they were erupted under water, whereas the low-H<sub>2</sub>O sample may have been erupted under water (for further discussion see text). Solubility curves under seawater (solid) show effect of composition (labels show SiO<sub>2</sub> contents used to calculate curves, 46.63 wt % is the average SiO<sub>2</sub> content for the analyzed Louisville glasses), calculated using a density of 1030 kg m<sup>-3</sup>. Solubility curve with an overburden of rock (dashed) calculated using a density of 3006 kg m<sup>-3</sup>, the average density of the glasses from Rigil, Burton and Hadar.

and Burton intruded into the volcaniclastic piles, and assuming the piles were not underwater at the time of the intrusion, the saturation pressures for the glassy margin from Rigil indicates emplacement and quenching 166 m below the surface (using a rock density of 3045 kg m<sup>-3</sup>, the average density calculated for the glasses analyzed from Rigil) and those from Burton 94–118 m below the surface (using a rock density of 3008 kg m<sup>-3</sup>) (Figure 14). It seems reasonable to assume that the volcaniclastic piles were at or above sea level at the time it was intruded, because it was likely that the intrusions were feeding lavas (not drilled) stratigraphically higher than the breccias, and the high quantities of glass in the breccias into which the sheets intrude suggest the breccias were quenched in water.

The glassy pillow lava rims from Hadar show a systematic variation

in saturation pressures, with the stratigraphic highest sample indicating quenching in 10 m of water, and the other samples indicating an increase in water depth from 162 to 326 m, downhole (Figure 14). Such a large depth difference is difficult to reconcile with the current thickness of the pillow lavas over which the glass was collected, which is less than 9 m; material loading would not be expected to have such a large effect. Core recovery across these units was high (>80%), and there was no obvious evidence for an unconformity. Furthermore, particularly among all but the stratigraphically highest sample, the variation in H<sub>2</sub>O is smooth. One possibility that would reduce the vertical distance over which the glasses were quenched would be if, rather than being a sequence of pillow lavas, this was a series of intrusive sheets with thick glassy chilled margins. This would explain some of the unusual “intrusive” textures that were observed [Koppers *et al.*, 2012a] and also the close association of the low- and high-H<sub>2</sub>O samples, with the low-H<sub>2</sub>O sample degassed material into which the sheets intruded. If this was the case, the saturation pressure of the low-H<sub>2</sub>O sample suggests quenching in shallow water. If the other samples are from the glassy margins of intrusive sheets, their saturation pressures are equivalent to depths of 56–113 m below the surface (Figure 14), assuming that the material into which they intruded was not underwater, as discussed above, and a rock density of 2966 kg m<sup>-3</sup>, the average density calculated for the glasses analyzed from Hadar Guyot.

All the glasses analyzed from the volcaniclastic breccias in the igneous basement indicate that they were quenched close to the surface even though they were collected over a significant range of depths (see supporting information Table S1 and Figure S3). This is particularly the case in Rigil Guyot where glass analyzed from over 450 m of vertical stratigraphic depth all have volatile saturation pressures equivalent to quenching depths within 20 m of the sea surface. If the volcaniclastics remained in situ, their volatile contents would record the shoaling of the seamount as the edifice grew, and a systematic downhole increase in quenching depths would be expected. The copious amounts of glassy material, the presence of pillow fragments among the volcaniclastics, and peperites observed at the top of the volcaniclastic breccia sequences

in Canopus and Rigil guyots [Koppers *et al.*, 2012a] do suggest water was in the vicinity of the quenching site and was likely to have been interacting with the lava as it cooled. One possible explanation for these thick sequences of degassed volcanoclastic breccias is that while the deposits were generated and quenched during very shallow submarine or even subaerial eruptions, at some later stage, postquenching, these deposits were involved in a flank collapse and became part of a thick debris-avalanche deposit. Large flank collapses are believed to play an important role in the evolution of seamounts and oceanic islands [Moore *et al.*, 1989; Carracedo, 1999; Rivera *et al.*, 2013]. As a result, despite being generated at the same stratigraphic level on the seamount, the downslope movement has spread the material across a considerable vertical distance. Some of the textures seen in places within the volcanoclastics are consistent with reworking of cold material: angular broken clasts that are not ringed entirely by chilled margins [Koppers *et al.*, 2012a].

However, Koppers *et al.* [2012b] show that there is little variation in the paleomagnetic inclinations of the larger clasts from the volcanoclastic breccias in Canopus, Rigil, and Burton. For example, the thick sequence of volcanoclastic breccias from Hole U1374A on Rigil Seamount gives remarkably consistent paleomagnetic inclinations ( $-68.7 \pm 8.4^\circ$ ), particularly in the lower 250 m of the hole. If the clasts had been redeposited postquenching during collapse of the flanks randomly oriented inclinations would be expected, unless the paleomagnetic properties of the clasts had been reset postdeposition. Instead, the consistent paleomagnetic inclinations suggest that at least the larger clasts in the volcanoclastic breccias were emplaced hot, at temperatures above their Curie temperature. Such a scenario could be envisaged if these breccias were syn-eruptional talus deposits below shallow submarine eruptions or even deltas of flow-foot breccia that formed where active subaerial lava flows were entering the sea. Some of the observed textures in the volcanoclastic breccias [Koppers *et al.*, 2012a], such as lobate and intricate margins, suggest that the clasts cooled in situ, supporting this hypothesis. If the lava that quenched to form the volcanoclastics did erupt and flow subaerially before entering the sea, this would explain the undetectable levels of  $\text{CO}_2$  remaining in the glass, as it would allow time for any remaining dissolved  $\text{CO}_2$  to reach equilibrium at atmospheric pressure. The morphology of the seamounts, with an apparent shelf break between the flat tops and steep slopes that may record the level of effective wave action [Lonsdale, 1988], suggest that they may have once formed islands that reached altitudes of 1000 m, but that have since been eroded and planed off by wave action. However, the thin layers of sediments and sparse signs of subaerial volcanism encountered during the drilling of each hole, suggest that these volcanoes only formed small islands that remained above sea level for a relatively short time [Koppers *et al.*, 2012a]. Another possibility, which would give rise to consistent paleomagnetic inclinations amongst the clasts, is that the sequences are part of a large slump block that displaced the entire package of volcanoclastics, as a result the clasts did not move relative to each other during their downslope movement. Large slump blocks have been observed around the Hawaiian Islands [Moore *et al.*, 1989].

In summary, the low volatile contents of the glass in the volcanoclastic breccias reflect the low pressure at the eruption site, either in a shallow submarine or even a subaerial setting, and not their eventual resting place further downslope. Usually, oceanic drilling offers an advantage over conventional sampling by dredging in that the drill depths can constrain relative ages within a single hole. However, if the volcanoclastic breccias in the igneous basement are part of a flank collapse or talus deposits, the drill depths will not reflect relative eruption ages.

The deeper water depths inferred from the late-stage volcanoclastics at Rigil and Burton suggest that at the time these were erupted, Rigil had subsided over 200 m and Burton  $\sim$ 125 m below sea level. Alternatively, the late-stage volcanoclastics may have formed during flank eruptions on top of the volcanic breccias after the breccias had been redeposited.

#### 4.4. Contributions From Seamount Growth and Dynamic Uplift to the Heights Reached by the Louisville Seamounts

It is expected that as a hot spot begins to impact upon lithosphere away from an oceanic spreading center, the excess temperature will cause dynamic uplift of the lithosphere as a result of thermal erosion of the lithosphere and the buoyancy of mantle plume material [e.g., Sleep, 1990, 1994]. In order to determine if there was any dynamic uplift associated with the Louisville hot spot, we first need to estimate the amount of subsidence that would be expected of the underlying normal oceanic lithosphere before the emplacement of each seamount. In this study, we use the oceanic lithosphere subsidence model of Stein and Stein

[1992], in which initially hot and thin lithosphere near a ridge axis cools and thickens approximately with the square root of age. The age of the lithosphere beneath each seamount has been determined using the lithosphere age model for the southwest Pacific of Müller *et al.* [2008]. The subsidence model includes a starting depth of 2600 m, the average depth of mid-ocean ridges at the present day. We have no evidence to suggest that the lithosphere underlying the Louisville seamounts was generated at a different depth so we use this value in the modeling; however, if the underlying lithosphere was generated at a different depth this would affect the subsidence curve for normal oceanic lithosphere, although that effect is likely to be small. Assuming no impact from a hot spot, the normal oceanic lithosphere would be at water depths of 3859, 4302, 4716, and 5326 m beneath Canopus, Rigil, Burton, and Hadar, respectively, at the time they erupted (Figure 15). From our volatile analyses, we believe that at each guyot the glass quenched close to sea level, <20 mbsl for the volcanoclastic breccias and up to a few hundred meters below the surface, which was close to sea level, for the intrusive sheets. Thus, at Canopus this would have meant that the seamount had reached a height of approximately ~3850 m above its base at the time the analyzed material was erupted (Figure 15a). At the present day, glassy materials at Canopus are ~3354–3410 m above the base of seamount (abyssal plain at ~5500 mbsl based on bathymetry, which approximates that predicted by the Stein and Stein [1992] model for the subsidence of normal oceanic lithosphere of that age). Thus, 439–496 m of dynamic uplift is required to account for this difference, with the range reflecting the collection depths. As discussed in section 4.3, if the glass has moved downslope either syn-eruptively or post-eruptively, the most relevant value in these ranges will be the minimum value, as otherwise the amount of downslope movement will be included in the uplift value. Applying similar procedures to the data from the volcanoclastic breccia of Rigil, Burton, and Hadar guyots, the minimum amounts of dynamic uplift are 202, 619, and 699 m, respectively (Figures 15b–15d). For the intrusive sheets in Rigil, Burton, and Hadar, uplift of 515, 620–645, and 605–653 m, respectively, are estimated. Thus, while most of the relief required for the guyots to have approached the sea surface was provided by material that built up as the volcanoes erupted, additional uplift is required consistent with an influence from a small thermal anomaly associated with a hot spot (Figure 15) [Ito and Clift, 1998]. The lack of any evidence for a flexural bulge in the lithosphere associated with the Louisville Seamount Trail suggests that the amounts of dynamic uplift associated with the mantle plume were small.

In the case of the late-stage volcanoclastic sediments, whose volatile contents suggest deeper quench depths, less uplift is required; with those of Rigil requiring no uplift and Burton only ~420 m. This is due to their later eruption, by which time any uplift was beginning to be counteracted by subsidence (see section 4.5), or this in combination with their eruption deeper on the flanks.

#### 4.5. Subsidence

The paleo-quenching depth can also be used to estimate the subsidence that each seamount has experienced since its formation (Figure 16). (For further details regarding the calculation see the supporting information text.) As expected, these show that the older the seamount, the more it has subsided. The wide range of subsidence values estimated for Rigil (1614–2034 m) reflects that the quenching depths used for all samples are essentially the same, water depths <20 m, yet the samples are spread over ~420 m of stratigraphic depth (supporting information Figure S3). The same effect occurs at the other guyots in which glass from the volcanoclastic breccias have been sampled, but it is not as extreme because the volcanoclastic breccias were not drilled as deeply (Figure 16). The minimum amount of subsidence in these ranges is the approximate subsidence experienced by all samples if the difference between their current stratigraphic position and the top of the breccia represents the amount they had moved downslope. The maximum amount of subsidence represents the largest amount of subsidence, on the basis of the samples recovered, assuming no downslope movement. Thus, this range shows the two end-members for the mode of emplacement of the volcanoclastic breccias. If the glass did move downslope either syn-eruptively or post-eruptively, then the minimum subsidence estimate is most relevant.

Lithosphere under the influence of a hot spot is expected to initially exhibit an enhanced rate of subsidence as it migrates away from the temperature anomaly associated with the hot spot [Crough, 1978; Detrick and Crough, 1978; Ito and Clift, 1998] compared to normal oceanic lithosphere. As Figure 15 shows, the subsidence estimated for the drilled guyots do exceed what would be expected for normal oceanic lithosphere [Stein and Stein, 1992] even if we consider the minimum subsidence estimates inferred from measured H<sub>2</sub>O contents and CO<sub>2</sub> detection limits. In addition, the current water depths of the guyot tops, which may

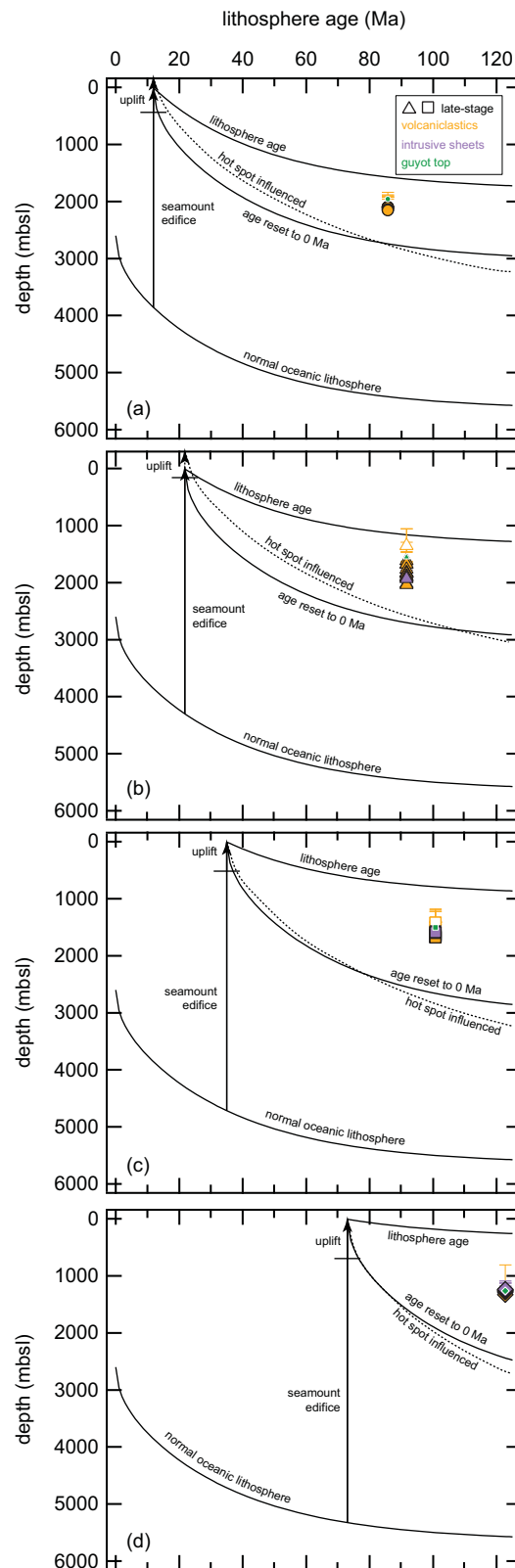
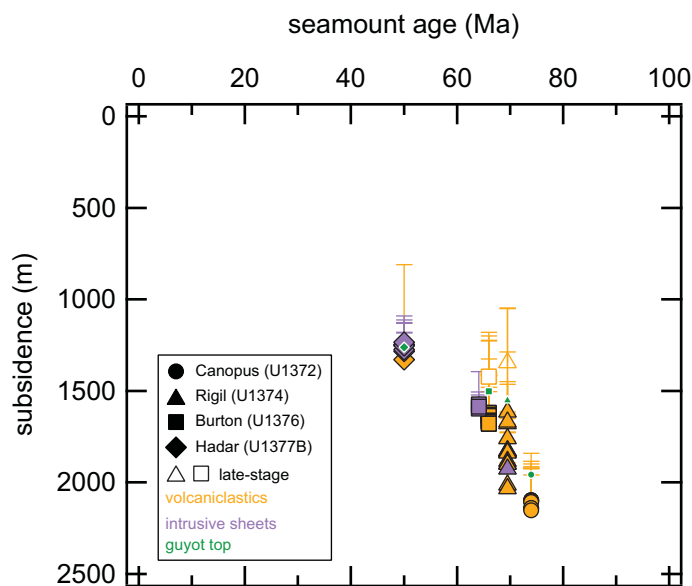


Figure 15.

record the level of effective wave action [Lonsdale, 1988] and thus sea level shortly after the guyots formed, also exceed what would be expected if the lithosphere had subsided normally (Figure 15). In the case of Canopus (26.5°S guyot in Lonsdale [1988]), some of the excess subsidence may be due to that fact that it is currently beginning to enter the Tonga-Kermadec Trench [Lonsdale, 1988]. However, there is no evidence for a flexural bulge of the lithosphere as it enters the trench in the vicinity of the seamounts studied here [Dubois et al., 1975]. The subsidence anomalies are not as high as would be expected if the hot spot had reheated and thinned the lithosphere such that in effect its age had been reset to zero-age (Figure 15), similar to the lithospheric reheating models proposed by Crough [1978] and Detrick and Crough [1978]. Ito and Clift [1998] provide a subsidence model as function of lithosphere age, and the temperature anomaly and the size of hot spot. Applying this model to predict

**Figure 15.** Estimated subsidence of (a) Canopus (Hole U1372A), (b) Rigil (Hole U1374A), (c) Burton (Hole U1376A), and (d) Hadar (Hole U1377B) compared to various subsidence models. Symbols show the subsidence values estimated for each sample by subtracting the collection depth (drill depth plus water depth), corrected for sediment loading, from the paleo-quench depths derived from the measured H<sub>2</sub>O contents (for more details see supporting information text). Error bars show the minimum subsidence values estimated using the maximum paleo-quench depths derived from the measured H<sub>2</sub>O content and detection limits for CO<sub>2</sub> (see supporting information Table S3). Small green symbols show the current water depths of the top of each guyot for comparison. Lower solid curves show the predicted subsidence of normal oceanic lithosphere [Stein and Stein, 1992]. At the time of emplacement, accumulation of erupted material (indicated by line labeled seamount edifice up to horizontal tick) and any dynamic uplift (arrow labeled uplift) will allow the seamount to reach the water depths indicated by the paleo-quench depths estimated for the glass samples. The estimated height of the seamount edifice from its base is indicated by the height difference between the tick and the Stein and Stein [1992] subsidence model, with the remainder of the relief required to reach the paleo-quench depths provided by uplift. Post-emplacement, the seamount will then continue to subside. The upper solid curves (labeled lithosphere age) show the predicted subsidence if the subsidence simply continues to be controlled by the age of the underlying lithosphere. The middle solid curves (labeled age reset to 0 Ma) show the predicted subsidence if the Louisville mantle plume had reheated and thinned the lithosphere so that the guyot subsided as if the underlying lithosphere had been reset to zero-age. The dashed curve shows the predicted subsidence if the oceanic lithosphere had been influenced by a hot spot with a temperature anomaly of 150°C and a diameter of 100 km using the model of Ito and Clift [1998]. An upper arrow shows any additional uplift predicted by the Ito and Clift [1998] model.



**Figure 16.** Estimated subsidence of each guyot since its respective formation using paleo-quench depths derived from the measured H<sub>2</sub>O contents (for more details see supporting information text). Error bars show the minimum subsidence values estimated using the maximum paleo-quench depths derived from the measured H<sub>2</sub>O content and detection limits for CO<sub>2</sub> (see supporting information Table S2). Small green symbols show the current water depths of the top of each guyot for comparison.

the subsidence that would be expected for a hot spot with an excess temperature of 150°C, 100 km in diameter, overestimates the subsidence estimated for all of the Louisville seamounts examined in this study. Together with the requirement of some dynamic uplift, the subsidence anomalies at the drilled Louisville guyots indicate, assuming all uplift and subsequent anomalously high subsidence are caused by excess heat, that the temperature anomaly associated with the Louisville mantle plume is <100°C at 50–70 Ma, similar to those for other intraplate volcanism based on  $T_p$  estimates using primary melts [Herzberg and Asimow, 2008]. If dynamic flow or compositional buoyancy from the mantle plume also contribute then the temperature anomaly may be smaller. Thus, the Louisville melting anomaly may be taken as a primary example of an

extremely long-lived hot spot with a small temperature anomaly. However, it still remains a matter of debate whether excess melting in the Louisville mantle plume is solely due to increased temperature or whether the composition of the mantle source, such as its volatile content, also played a role.

For the edifice to subside from sea level to the depths inferred for the eruption of the late-stage volcanics from the glass volatile contents, ~8 and 5 Ma would be required for normal oceanic lithosphere of the age underlying Rigil and Burton, respectively. For lithosphere subsiding more rapidly under the influence of a hot spot, time gaps of only ~1.4 and 0.7 Ma would be required. If the late-stage volcanism was on the flanks and/or the volcanoclastic breccias have moved downslope, the difference in eruption depths would not help to constrain the time between the two different phases of volcanism. This may be the more likely scenario if the earlier volcanoclastic breccias were redeposited in flank collapses.

### 5. Conclusions

The major and trace elements of the drilled Louisville glasses indicate a surprising homogeneity implying that degrees and depth of partial melting not only remained constant over 1–3 Ma within a single volcanic edifice, but also along-chain over several tens of millions of years with the notable exception of Hadar Guyot close to the Wishbone scarps. The Hadar glasses indicate slightly smaller degrees of melting and display a more strongly enriched source signature suggesting there may be preferential melting of an enriched source as a result of a significantly thickened lithospheric lid in the vicinity of the Wishbone scarps. A few late-stage glasses from Rigil and Burton imply significantly lower degrees of melting, which would be expected as the volcanoes moved away from the melting anomaly.

The volatile contents of all the glassy material recovered are variably degassed. As degassing overprints all the other processes affecting the volatile contents, they do not provide any reliable information on the role of volatiles in the generation and evolution of the Louisville magmas. However, the volatiles can be used to constrain the pressures at which the melts quenched, which can be used to infer paleo-eruption or emplacement depths. Glass from the volcanoclastic breccias in the igneous basement at all four guyots is almost completely degassed. This, together with the lithology, suggests these deposits formed in shallow submarine eruptions (<20 mbsl) or where subaerial flows entered the sea. They now span a large depth



range on the guyots due to postquenching downslope movement, either syn- or posteruptionally. As a result, drill depths may no longer reflect the relative ages of material recovered from the drill hole. Higher volatile contents in the glass from the late-stage volcanoclastics in the sediment cover on Rigil and Burton indicate they formed in submarine eruptions at ~258 mbsl and 118–128 mbsl, respectively. As a result, by the time the glass in the late-stage volcanoclastics erupted, the edifices must have subsided back below sea level or alternatively they may have formed in flank eruptions. The glassy margins of intrusive sheets in Burton and Hadar guyots suggest emplacement ~100 m and 56–113 m below the surface, assumed to be sea level, respectively. On the basis of these depths, the expected depth of the underlying oceanic lithosphere at the time of eruption and the subsidence of normal oceanic lithosphere, the guyots require some uplift and greater amounts of subsidence than is predicted for normal oceanic lithosphere. If these excesses reflect a hotter asthenosphere as a result of a mantle plume, the thermal anomaly required was <100°C at 50–70 Ma when the guyots were erupted. It could have been less if dynamic flow or compositional buoyancy also played a role, in which case the melting may have been initiated by a combination of factors rather than solely by increased temperature.

### Acknowledgments

This paper is dedicated to the memory of John J. Mahoney who was part of IODP Expedition 330. We thank the captain and crew of JOIDES Resolution for their remarkable work and effort in recovering these drill samples. We also thank cochief scientists Anthony Koppers and Toshitsugu Yamazaki, staff scientist Jörg Geldmacher, and the entire scientific crew on IODP Expedition 330 for an entertaining, scientifically interesting, and worthwhile expedition. We acknowledge the constructive and detailed reviews by Matt Jackson, Jackie Dixon, Peter Michael, and Jasper Konter, and the editorial handling by Janne Blichert-Toft. Finally, we wish to thank Helene Brätz and Reiner Klemm for providing LA-ICP-MS data. ARLN and DMB would like to thank the financial support from the Japan Drilling Earth Science Consortium (J-DESC) and the Australia-New Zealand IODP Consortium (ANZIC), respectively, to participate in IODP Expedition 330. ChB acknowledges Karsten Haase for providing the necessary funding for this project and Emirates for enough space and laptop power to continue working on this manuscript.

### References

- Banerjee, N. R., and K. Muehlenbachs (2003), Tuff life: Bioalteration in volcanoclastic rocks from the Ontong Java Plateau, *Geochem. Geophys. Geosyst.*, 4(4), 1037, doi:10.1029/2002GC000470.
- Beier, C., S. P. Turner, T. Plank, and W. White (2010), A preliminary assessment of the symmetry of source composition and melting dynamics across the Azores plume, *Geochem. Geophys. Geosyst.*, 11, Q02004, doi:10.1029/2009GC002833.
- Beier, C., L. Vanderkluyens, M. Regelous, J. J. Mahoney, and D. Garbe-Schönberg (2011), Lithospheric control on geochemical composition along the Louisville Seamount Chain, *Geochem. Geophys. Geosyst.*, 12, Q0AM01, doi:10.1029/2011GC003690.
- Blundy, J. D., J. A. C. Robinson, and B. J. Wood (1998), Heavy REE are compatible in clinopyroxene on the spinel lherzolite solidus, *Earth Planet. Sci. Lett.*, 160, 493–504, doi:10.1016/S0012-821X(98)00106-X.
- Bourdon, B., S. P. Turner, and N. M. Ribe (2005), Partial melting and upwelling rates beneath the Azores from a U-series isotope perspective, *Earth Planet. Sci. Lett.*, 239, 42–56, doi:10.1016/j.epsl.2005.08.008.
- Brandl, P. A., C. Beier, M. Regelous, W. Abouchami, K. M. Haase, D. Garbe-Schönberg, and S. J. G. Galer (2012), Volcanism on the flanks of the East Pacific Rise: Quantitative constraints on mantle heterogeneity and melting processes, *Chem. Geol.*, 298–299, 41–56, doi:10.1016/j.chemgeo.2011.12.015.
- Carracedo, J. C. (1999), Growth, structure, instability and collapse of Canarian volcanoes and comparisons with Hawaiian volcanoes, *J. Volcanol. Geotherm. Res.*, 94, 1–19, doi:10.1016/S0377-0273(99)00095-5.
- Chen, C.-Y., and F. A. Frey (1983), Origin of Hawaiian tholeiite and alkalic basalt, *Nature*, 302, 785–789, doi:10.1038/302785a0.
- Cheng, Q., K.-H. Park, J. D. Macdougall, A. Zindler, G. W. Lugmair, H. Staudigel, J. Hawkins, and P. Lonsdale (1987), Isotopic evidence for a hotspot origin of the Louisville Seamount Chain, in *Seamounts, Islands and Atolls*, *Geophys. Monogr. Ser.*, vol. 43, edited by B. H. Keating, P. Fryer, and R. Batiza, pp. 283–296, AGU, Washington, D. C.
- Collins, S. J., J. MacLennan, D. M. Pyle, S. J. Barnes, and B. G. J. Upton (2012), Two phases of sulphide saturation in Réunion magmas: Evidence from cumulates, *Earth Planet. Sci. Lett.*, 337–338, 104–113, doi:10.1016/j.epsl.2012.05.027.
- Crough, S. T. (1978), Thermal origin of mid-plate hot-spot swells, *Geophys. J. R. Astron. Soc.*, 55, 451–469, doi:10.1111/j.1365-246X.1978.tb04282.x.
- Davis, M. G., M. O. Garcia, and P. Wallace (2003), Volatiles in glasses from Mauna Loa Volcano, Hawaii: Implications for magma degassing and contamination, and growth of Hawaiian volcanoes, *Contrib. Mineral. Petrol.*, 144, 570–591, doi:10.1007/s00410-002-0416-z.
- Detrick, R. S., and S. T. Crough (1978), Island subsidence, hot spots, and lithospheric thinning, *J. Geophys. Res.*, 83(B3), 1236–1244, doi:10.1029/JB083iB03p01236.
- Dixon, J. E., and D. A. Clague (2001), Volatiles in basaltic glasses from Loihi seamount, Hawaii: Evidence for a relatively dry plume component, *J. Petrol.*, 42(3), 627–654, doi:10.1093/petrology/42.3.627.
- Dixon, J. E., and E. M. Stolper (1995), An experimental study of water and carbon dioxide solubilities in MORB liquids. Part II: Applications to degassing, *J. Petrol.*, 36, 1633–1646.
- Dixon, J. E., E. M. Stolper, and J. R. Holloway (1995), An experimental study of water and carbon dioxide solubilities in MORB liquids. Part I: Calibration and solubility models, *J. Petrol.*, 36, 1607–1631.
- Dixon, J. E., D. A. Clague, P. Wallace, and R. Poreda (1997), Volatiles in alkalic basalts from the North Arch Volcanic Field, Hawaii: Extensive degassing of deep submarine-erupted alkalic series lavas, *J. Petrol.*, 38(7), 911–939, doi:10.1093/petroj/38.7.911.
- Dixon, J., D. A. Clague, B. Cousens, M. L. Monsalve, and J. Uhl (2008), Carbonatite and silicate melt metasomatism of the mantle surrounding the Hawaiian plume: Evidence from volatiles, trace elements, and radiogenic isotopes in rejuvenated-stage lavas from Niihau, Hawaii, *Geochem. Geophys. Geosyst.*, 9, Q09005, doi:10.1029/2008GC002076.
- Donnelly, K. E., S. L. Goldstein, C. H. Langmuir, and M. Spiegelman (2004), Origin of enriched ocean ridge basalts and implications for mantle dynamics, *Earth Planet. Sci. Lett.*, 226, 347–366, doi:10.1016/j.epsl.2004.07.019.
- Dubois, J., J. Launay, and J. Recy (1975), Some new evidence on lithospheric bulges close to island arcs, *Tectonophysics*, 26, 189–196, doi:10.1016/0040-1951(75)90089-X.
- Eiler, J. M. (2001), Oxygen isotope variations of basaltic lavas and upper mantle rocks, in *Stable Isotope Geochemistry, Rev. in Mineral.*, vol. 43, edited by J. W. Valley and D. R. Cole, pp. 319–364, Mineral. Soc. of Am., Washington, D. C.
- Geldmacher, J., K. Hoernle, P. van den Bogaard, G. Zankl, and D. Garbe-Schoenberg (2001), Earlier history of the ≥70-Ma-old Canary hotspot based on the temporal and geochemical evolution of the Selvagen Archipelago and neighboring seamounts in the eastern North Atlantic, *J. Volcanol. Geotherm. Res.*, 111, 55–87, doi:10.1016/S0377-0273(01)00220-7.
- Haase, K. M., S. Krumm, M. Regelous, and M. Joachimski (2011), Oxygen isotope evidence for the formation of silicic Kermadec island arc and Havre–Lau backarc magmas by fractional crystallisation, *Earth Planet. Sci. Lett.*, 309, 348–355, doi:10.1016/j.epsl.2011.07.014.
- Halliday, A. N., D.-C. Lee, S. Tommasini, G. R. Davies, C. R. Paslick, J. G. Fitton, and D. E. James (1995), Incompatible trace elements in OIB and MORB and source enrichment in the sub-oceanic mantle, *Earth Planet. Sci. Lett.*, 133, 379–395, doi:10.1016/0012-821X(95)00097-V.

- Hawkins, J. W., P. F. Lonsdale, and R. Batiza (1987), Petrologic evolution of the Louisville Seamount Chain, in *Seamounts, Islands and Atolls*, *Geophys. Monogr. Ser.*, vol. 43, edited by B. H. Keating, P. Fryer, and R. Batiza, pp. 235–254, AGU, Washington, D. C.
- Herzberg, C., and P. D. Asimow (2008), Petrology of some oceanic island basalts: PRIMELT2.XLS software for primary magma calculation, *Geochem. Geophys. Geosyst.*, 9, Q09001, doi:10.01029/02008GC002057.
- Hoernle, K., and H.-U. Schminke (1993), The role of partial melting in the 15 Ma geochemical evolution of Gran Canaria: A blob model for the Canary hotspot, *J. Petrol.*, 34, 599–626, doi:10.1093/petrology/34.3.599.
- Hofmann, A. W., K. P. Jochum, M. Seufert, and W. M. White (1986), Nb and Pb in oceanic basalts: New constraints on mantle evolution, *Earth Planet. Sci. Lett.*, 79, 33–45, doi:10.1016/0012-821X(86)90038-5.
- Ito, G., and P. D. Cliff (1998), Subsidence and growth of Pacific Cretaceous plateaus, *Earth Planet. Sci. Lett.*, 161, 85–100, doi:10.1016/S0012-821X(98)00139-3.
- Ito, G., and J. J. Mahoney (2005), Flow and melting of a heterogeneous mantle: 1. Method and importance to the geochemistry of ocean island and mid-ocean ridge basalts, *Earth Planet. Sci. Lett.*, 230, 29–46, doi:10.1016/j.epsl.2004.10.035.
- Iwaski, B., and T. Katsura (1967), The solubility of hydrogen chloride in volcanic rock melts at total pressure of one atmosphere and at temperatures of 1200°C and 1290°C under anhydrous conditions, *Bull. Chem. Soc. Jpn.*, 40, 554–561.
- Jackson, M. G., M. D. Kurz, S. R. Hart, and R. K. Workman (2007a), New Samoan lavas from Ofu Island reveal a hemispherically heterogeneous high <sup>3</sup>He/<sup>4</sup>He mantle, *Earth Planet. Sci. Lett.*, 264, 360–374, doi:10.1016/j.epsl.2007.09.023.
- Jackson, M. G., S. R. Hart, A. A. P. Koppers, H. Staudigel, J. Konter, J. Blusztajin, M. D. Kurz, and J. A. Russell (2007b), The return of subducted continental crust in Samoan lavas, *Nature*, 448, 684–687, doi:10.1038/nature06048.
- Klein, E. M., and C. H. Langmuir (1987), Global correlations of ocean ridge basalt chemistry with axial depth and crustal thickness, *J. Geophys. Res.*, 92(B8), 8089–8115, doi:10.1029/JB092iB08p08089.
- Konter, J. G., H. Staudigel, J. Blichert-Toft, B. B. Hanan, M. Polvé, G. R. Davies, N. Shimizu, and P. Schiffman (2009), Geochemical stages at Jasper Seamount and the origin of intraplate volcanoes, *Geochem. Geophys. Geosyst.*, 10, Q02001, doi:10.1029/2008GC002236.
- Koppers, A. A. P., R. A. Duncan, and B. Steinberger (2004), Implications of a nonlinear <sup>40</sup>Ar/<sup>39</sup>Ar age progression along the Louisville seamount trail for models of fixed and moving hot spots, *Geochem. Geophys. Geosyst.*, 5, Q06L02, doi:10.1029/2003GC000671.
- Koppers, A. A. P., T. Yamazaki, J. Geldmacher, and the Expedition 330 Scientists (2012a), *Proceedings of the Integrated Ocean Drilling Program*, vol. 330, Integr. Ocean Drill. Program Manage. Int., Inc., Tokyo.
- Koppers, A. A. P., et al. (2012b), Limited latitudinal mantle plume motion for the Louisville hotspot, *Nat. Geosci.*, 5, 911–917, doi:10.1038/NNGEO1638.
- Le Maitre, R. W., et al. (1989), *A Classification of Igneous Rocks and Glossary of Terms: Recommendations of the International Union of Geological Sciences Subcommittee on the Systematics of Igneous Rocks*, Blackwell Sci., Oxford, U. K.
- Lonsdale, P. (1988), Geography and history of the Louisville Hotspot Chain in the Southwest Pacific, *J. Geophys. Res.*, 93(B4), 3078–3104, doi:10.1029/JB093iB04p03078.
- Lyubetskaya, T., and J. Korenaga (2007), Chemical composition of Earth's primitive mantle and its variance: 1. Method and results, *J. Geophys. Res.*, 112, B03211, doi:10.1029/2005JB004223.
- Maccdonald, G. A., and T. Katsura (1964), Chemical composition of Hawaiian lavas, *J. Petrol.*, 5, 82–133, doi:10.1093/petrology/5.1.82.
- Michael, P. J. (1995), Regionally distinctive sources of depleted MORB: Evidence from trace elements and H<sub>2</sub>O, *Earth Planet. Sci. Lett.*, 131, 301–320, doi:10.1016/0012-821X(95)00023-6.
- Michael, P. J. (1999), Implications for magmatic processes at Ontong Java Plateau from volatile and major element contents of Cretaceous basalt glass, *Geochem. Geophys. Geosyst.*, 1, 1008, doi:10.1029/1999GC000025.
- Michael, P. J., and W. C. Cornell (1998), Influence of spreading rate and magma supply on crystallization and assimilation beneath mid-ocean ridges: Evidence from chlorine and major element chemistry of mid-ocean ridge basalts, *J. Geophys. Res.*, 103(B8), 18325–18356, doi:10.1029/98JB00791.
- Moore, J. G., D. A. Clague, R. T. Holcomb, P. W. Lipman, W. R. Normark, and M. E. Torresan (1989), Prodigious submarine landslides on the Hawaiian ridge, *J. Geophys. Res.*, 94(B12), 17,465–17,484, doi:10.1029/JB094iB12p17465.
- Müller, R. D., M. Sdrolias, C. Gaina, and W. R. Roest (2008), Age, spreading rates, and spreading asymmetry of the world's ocean crust, *Geochem. Geophys. Geosyst.*, 9, Q04006, doi:10.01029/02007GC001743.
- Natland, J. H. (1980), The progression of volcanism in the Samoan linear volcanic chain, in *The Jackson Volume*, vol. 280-A(2), edited by A. J. Irving and M. A. Dungan, pp. 709–735, Kline Geol. Lab., Yale Univ., New Haven, Conn.
- Newman, S., and J. B. Lowenstern (2002), VolatileCalc: A silicate melt-H<sub>2</sub>O-CO<sub>2</sub> solution model written in Visual Basic for excel, *Comput. Geosci.*, 28, 597–604, doi:10.1016/S0098-3004(01)00081-4.
- Neswom, H. E., W. M. White, K. P. Jochum, and A. W. Hofmann (1986), Siderophile and chalcophile element abundances in oceanic basalts, Pb isotope evolution and growth of the Earth's core, *Earth Planet. Sci. Lett.*, 80, 299–313, doi:10.1016/0012-821X(86)90112-3.
- Parsons, B., and J. G. Sclater (1977), An analysis of the variation of ocean floor bathymetry and heat flow with age, *J. Geophys. Res.*, 82, 803–827, doi:10.1029/JB082i005p0803.
- Pfänder, J. A., C. Münker, A. Stracke, and K. Mezger (2007), Nb/Ta and Zr/Hf in ocean island basalts—Implications for crust-mantle differentiation and the fate of Niobium, *Earth Planet. Sci. Lett.*, 254, 158–172, doi:10.1016/j.epsl.2006.11.027.
- Rivera, J., G. Lastras, M. Canals, J. Acosta, B. Arrese, N. Hermida, A. Micallef, O. Tello, and D. Amblas (2013), Construction of an oceanic island: Insights from the El Hierro (Canary Islands) 2011–2012 submarine volcanic eruption, *Geology*, 41, 355–358, doi:10.1130/G33863.1.
- Roberge, J., R. V. White, and P. J. Wallace (2004), Volatiles in submarine basaltic glasses from the Ontong Java Plateau (ODP Leg 192): Implications for magmatic processes and source region compositions, in *Origin and Evolution of the Ontong Java Plateau*, *Geol. Soc. Spec.*, vol. 229, edited by J. G. Fitton et al., pp. 239–257, Geol. Soc., London.
- Roden, M. F., T. Trull, S. R. Hart, and F. A. Frey (1994), New He, Sr, Nd and Pb isotopic constraints on the constitution of the Hawaiian plume: Results from Koolau Volcano, Oahu, Hawaii, *Geochim. Cosmochim. Acta*, 58, 1431–1440, doi:10.1016/0016-7037(94)90547-9.
- Schipper, C. I., J. D. L. White, A. R. L. Nichols, A. Burgisser, E. Hellebrand, and R. M. Murtagh (2012), Incipient melt segregation as preserved in subaqueous pyroclasts, *Geology*, 40, 355–358, doi:10.1130/G32582.1.
- Simons, K., J. Dixon, J.-G. Schilling, R. Kingsley, and R. Poreda (2002), Volatiles in basaltic glasses from the Easter-Salas y Gomez Seamount Chain and Easter Microplate: Implications for geochemical cycling of volatile elements, *Geochem. Geophys. Geosyst.*, 3(7), doi:10.1029/2001GC000173.
- Sleep, N. H. (1990), Hotspots and mantle plumes: Some phenomenology, *J. Geophys. Res.*, 95(B5), 6715–6736, doi:10.1029/JB095iB05p06715.
- Sleep, N. H. (1994), Lithospheric thinning by midplate mantle plumes and the thermal history of hot plume material ponded at sublithospheric depths, *J. Geophys. Res.*, 99(B5), 9327–9343, doi:10.1029/94JB00240.

- Stein, C. A., and S. Stein (1992), A model for the global variation in oceanic depth and heat flow with lithospheric age, *Nature*, *359*, 123–129, doi:10.1038/359123a0.
- Stroncik, N. A., and K. M. Haase (2004), Chlorine in oceanic intraplate basalts: Constraints on mantle sources and recycling processes, *Geology*, *32*, 945–948, doi:10.1130/G21027.1.
- Tarduno, J. A., et al. (2003), The emperor Seamounts: Southward motion of the Hawaiian hotspot plume in Earth's Mantle, *Science*, *301*, 1064–1069, doi:10.1126/science.1086442.
- Wanless, V. D., M. R. Perfit, W. I. Ridley, P. J. Wallace, C. B. Grimes, and E. M. Klein (2011), Volatile abundances and oxygen isotopes in basaltic to dacitic lavas on mid-ocean ridges: The role of assimilation at spreading centers, *Chem. Geol.*, *287*, 54–65, doi:10.1016/j.chemgeo.2011.05.017.
- Watts, A. B., J. K. Weissel, R. A. Duncan, and R. L. Larson (1988), Origin of the Louisville Ridge and its relationship to the Eltanin Fracture Zone system, *J. Geophys. Res.*, *93*(B4), 3051–3077, doi:10.1029/JB093iB04p03051.
- Wessel, P., and W. H. F. Smith (1991), Free software helps map and display data, *Eos Trans. AGU*, *72*, 441–446, doi:10.1029/90EO00319.
- Wessel, P., and W. H. F. Smith (1998), New, improved version of the Generic Mapping Tools released, *Eos Trans. AGU*, *79*, 579, doi:10.1029/98EO00426.
- Workman, R. K., S. R. Hart, M. Jackson, M. Regelous, K. A. Farley, J. Blusztajn, M. Kurz, and H. Staudigel (2004), Recycled metasomatized lithosphere as the origin of the Enriched Mantle II (EM2) end-member: Evidence from the Samoan Volcanic Chain, *Geochem. Geophys. Geosyst.*, *5*, Q04008, doi:10.1029/2003GC000623.
- Yang, H.-J., F. A. Frey, and D. A. Clague (2003), Constraints on the source components of lavas forming the Hawaiian North Arch and Honolulu Volcanics, *J. Petrol.*, *44*, 603–627, doi:10.1093/petrology/44.4.603.