



# Toxic Site Identification Program in Azerbaijan

Rovshan Abbasov<sup>1</sup> · Chelsea L. Cervantes de Blois<sup>2</sup> · Petr Sharov<sup>3</sup> · Alena Temnikova<sup>4</sup> · Rovshan Karimov<sup>5</sup> · Gunay Karimova<sup>1</sup>

Received: 18 February 2019 / Accepted: 1 October 2019  
© Springer Science+Business Media, LLC, part of Springer Nature 2019

## Abstract

The need to protect communities from hazardous waste is an important agenda for any nation. Although pollutant management and policy development are attempted in many developing countries, it is not always successful due to limited funds, project resources, and access to trained experts to conduct toxic site identification projects. For this reason, Pure Earth created the Toxic Site Identification Program (TSIP). The goal of the TSIP program is to provide reliable information and data that identifies location of toxic sites and the level of toxic severity. TSIP is significant because it provides developing countries a database of ranked toxic sites identified as hazardous risk to human health. For example, Azerbaijan is one of the most polluted post-Soviet nations, but has limited resources to address and manage its polluted sites. The Azerbaijani TSIP database is the first reliable data source that identifies hazardous pollutants in the country. Our study is significant because it discusses how the TSIP labels and ranks the level of toxic severity to human health. It is also the first data source in Azerbaijan that identifies which Soviet legacy toxic sites are affecting local communities. Although our study is specific to Azerbaijan, the TSIP method can be applied to nations with similar data limitations and the need for a database that identifies country specific environmental and hazardous locations. The data sampling method and results are mapped and accompanied by tables of the collected pollutant types to identify communities at greatest health-risk to legacy toxic sites.

**Keywords** Toxic sites · Pollution · Pesticides · Benzene · Metals · Health impacts

## Introduction

Over the last 150 years Azerbaijan was one of the principal oil producing and processing countries without adequate environmental management practices (Bickham et al. 1998; Islamzadeh and Khalilova 2003). Azerbaijan was also one

of the main producers and users of toxic substances for industrial and agricultural production (Bickham et al. 2003). Estimations and inventories confirmed during the Soviet period, that ~25,000 tons of DDT pesticide were used in Azerbaijan yearly (Aliyeva et al. 2013), which lead to large scale, and unmanageable toxic pollution in the country (Sharov et al. 2016; Swartz et al. 2003). The remaining polluted sites, from the Soviet period, have been found in nearly all parts of Azerbaijan, which include both large and small pollution hotspots (Sharov et al. 2016, 2019).

Pollutants may result from broad-scale anthropogenic activities, which can cause serious health related issues (Albergo 2009). There is an intensive body of literature focused on toxic sites and various contaminants affecting human populations that is based in the United States (Wyzga and Folinsbee 1995; Amin et al. 2018; Elliott and Frickel 2013; Wuana and Okieimen 2011) and on contaminated sites and methods addressing pollutants that threaten human health (e.g., Environmental Protection Agency, EPA) (Boyd 2016; Ho and Hite 2008; Brender et al. 2011; Najem and Cappadona 1991; Soliman et al. 1993; Russi et al. 2008). There is also an extensive body of

✉ Rovshan Abbasov  
rabbasov@khazar.org

<sup>1</sup> Department of Geography and Environment, Khazar University, 41 Mehseti Str, AZ1008 Baku, Azerbaijan  
<sup>2</sup> Twin Cities Department of Geography, Environment & Society, University of Minnesota, 414 Social Science Building, 267 19th Ave S., Minneapolis, MN 55455, USA  
<sup>3</sup> Blacksmith Institute (Pure Earth), 475 Riverside Drive, Suit 860, New York, NY 10115, USA  
<sup>4</sup> Far Eastern Federal University, 8 Sukhanova St., Vladivostok 690090, Russia  
<sup>5</sup> Geography Institute, National Academy of Sciences, H. Javid pr. 115, AZ1143 Baku, Azerbaijan

research conducted in Canada that focuses on soil contamination, environmental cleanup projects, and policies addressing hazardous threats (Reyes et al. 2015; Bussi eres et al. 2004; Health Canada 1995; Goldberg et al. 1999; Fischer 1995). In addition to these studies, there is research that focuses on a specific pollutant-type and its interaction with human health, such as hazardous waste sites (Elliott and Frickel 2013), air pollution (Miettenen 1988; Miraglia et al. 2005; Grimalt 2001; Sun and Zhu 2019; Coker and Kizito 2018), mercury (Bernhoft 2012), sodium azide (Chang and Lamm 2003), lead, and volatile organic compounds (VOCs) (Solomon and Janssen 2010; Reyes et al. 2015).

These studies are significant and identify various methods and pollutant-health related issues of communities impacted by these studied pollutants, however, there are countries that are highly polluted and have been minimally researched due to limited resources and funding. For example, in Azerbaijan, at this point in time, there are no conducted studies linking polluted sites and the impact it has on human health. In 2006, Azerbaijan was identified as having one of the most polluted cities in the world, Sumgait, due to the Soviet legacy and the lack of resources to address its pollutant problem after the Soviet era. For this reason, our study is important because the TSIP identifies the number of people who live near toxic sites and the level of the toxic severity. The TSIP method can be applied to other developing countries that have unidentified or unattended toxic sites, which pose serious impacts on human health.

In Azerbaijan, toxic pollutants have caused a broad range of negative health impacts within the population and have increased the cost of living (WHO Europe 2015). A broad range of studies confirmed that pollution causes negative impacts on the local ecosystems of Azerbaijan. For Example, the discovery of polychlorinated biphenyls, organochlorine pesticides, and organotin compounds found in the blubber and liver of Caspian seals (*Phoca caspica*), which has been identified to have caused mass mortality of this species (Kajiwara et al. 2002). In addition, there are discovered traces of acute genotoxic effects from pollution in the Russian sturgeon, *acipenser gueldenstaedtii* (Bickham et al. 1998). There is also evidence of a strong correlation between three-ring PAH pollution and chromosomal damage in aquatic turtles (*E. orbicularis*). Moreover, a study done by Matson et al. (2005) confirmed that the cities, Sumgayit and Neftchala in Azerbaijan, have soils contaminated with genotoxic and PAHs, which have a direct effect on observed genotoxicity.

The Toxic Sites Identification Program (TSIP) was designed to identify toxic pollution in developed countries and to evaluate their current potential impact on human health (Ericson et al. 2012). The implementation of TSIP in Azerbaijan was critical for improving and identifying

Azerbaijan's environmental management practices and policies, as well as preventing serious health related risks from hazardous pollutants. The first motivation for the TSIP to be conducted in Azerbaijan is due to the country being one of the most polluted countries in the world (Bickham et al. 2003). The second motivation is the country's forgotten and abandoned legacy polluted sites (e.g., from the Soviet era) that are near residential and industrial areas. The third motivation for this study is to encourage the Azerbaijani national and regional government agencies to implement environmental policies and pollutant management of current and future country remediation projects.

The TSIP in Azerbaijan started 2012 was completed in 2018. Before 2012, there was no comprehensive toxic site inventory that was conducted in Azerbaijan and there was no appropriate and tangible information about the size and scale of toxic pollution in the country (Bickham et al. 2003; Sharov et al. 2016). The goal of the TSIP is to provide governmental agencies guidance, through a reliable database of collected and ranked toxic sites that pose health risks, to prioritize resources management practices, policies, and pollution-cleaning agendas of contaminated sites at the regional scale. Therefore, the TSIP in Azerbaijan is to identify polluted sites and to create a database of toxic sites that can provide reliable and important pollutant information to the Azerbaijani Ministry of Ecology and Natural Resources, in addition to the Ministry of Agriculture and other relevant local governmental institutions.

Our paper is the first to explain how the TSIP is unique in the region because it positions Azerbaijan to be a leading example in Eurasia for the following four reasons: (1) the Azerbaijani TSIP data includes polluted sites that were not recognized previously by the government as toxic sites and hazardous threats to local communities; (2) the TSIP in Azerbaijan is the largest dataset of collected pollutants in the region, which can further advance research focused on the Caspian Sea basin and transboundary pollution studies to help identify main migration routes of pollutants to other countries; (3) this study can aid other studies focused on transboundary pollution in the region, but are limited on the type of pollutant data shared among these bordering countries (e.g., Azerbaijan, Armenia, and Georgia). Former studies have identified there are transboundary pollution issues with heavy metals, pesticides, and radionuclides, but there is a need for more research and data (Zolotovitskaya 2003; Aleksanyan et al. 2008; Suleymanov et al. 2010; Shirneshan et al. 2017; Akhmediyeva and Abdullaev 2018); and (4) Azerbaijan's TSIP data may further advance and support research focused on regional health outcomes and causes of death in the region, as well as encourage new implementation and

improvement of existing environmental management practices and policies.

## Materials and Methods

TSIP utilizes a rapid assessment protocol known as the Initial Site Screening (ISS). The ISS has an output index value, known as Pure Earth Index (PI) (formerly known as Blacksmith Index). The detailed development of this method is explained in detail by Ericson et al. (2012) and Caravanos et al. (2014). The PI is an environmental health site ranking system scaled from 1 to 10 (e.g., 10 being of greatest toxic severity and the most dangerous site). The PI formula is based on: (1) addressing legacy and active sites that expose communities to life-threatening pollutants; and (2) requiring less data and financial resources to obtain site pollutant levels (Caravanos et al. 2014). The PI is based on the EPA procedures, but unlike the EPA measure of pollutants at the source and migration of pollutants to and from the site, the PI focuses on past and current contamination without addressing the pollutant migration potential. The PI is a widely accepted model of risk assessment known as the pollutant-pathway-population (Pure Earth 2019a).

The PI focuses solely on current and past contamination by taking samples (e.g., from soils and source wells), without specifically addressing the pollution migration potential. The PI index is generated from data concerning pollutant types, pollutant concentrations, pathways, and populations at risk that the country investigators identified and entered into the Azerbaijani TSIP database. Estimating the exposed population per sector is calculated through the population of people living near or having frequent interaction with the identified contaminated site.

The first stage of the TSIP assessments in Azerbaijan involved identifying potential toxic sites that pose human-health risks. To collect information on the suspected polluted areas, the TSIP Azerbaijani working group interviewed both local enterprises and Azerbaijani governmental agencies, in addition to collecting and reviewing all relevant country conducted studies and reports. The Ministry of Agriculture introduced the list of legacy pesticide distribution locations that were in operation during the Soviet period. The studies included on this list were national and independent reports conducted by Azerbaijan in conjunction with the World Bank (2008), IPEN (2006), and UNIDO-GEF (2004). The identification of some legacy pollution sites in Azerbaijan posed challenges in the collection process due to the remoteness of some locations, as well as the absence of prior information from the Soviet and early post-Soviet years. To obtain the TSIP data for Azerbaijan involved a collection of regional and historical

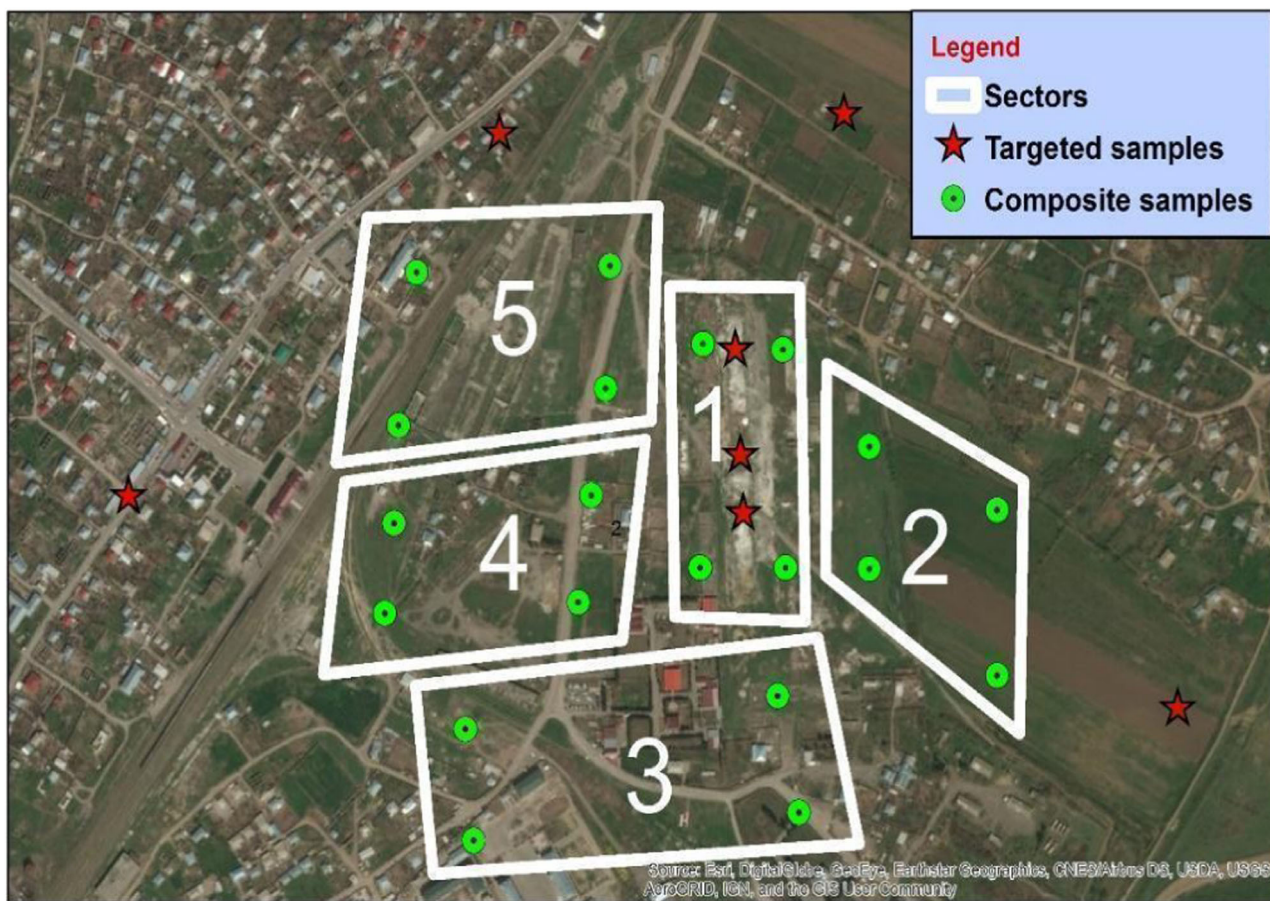
knowledge of previous and current locations of power plants, factories, oil and waste dumping sites, pesticide distributed sites, and detecting all known polluted sites located within remote locations.

The toxic samplings were based on the guidelines developed by Pure Earth (Caravanos et al. 2014). The sampling procedure conducted by Pure Earth largely coincides with procedures of European soil sampling guidelines for soil pollution (Theocharopoulos et al. 2001) and with the US Environmental Protection Agency sampling procedures (EPA 2014). According to Pure Earth guidelines, soil samples were taken from the locations closest to industrial estates or legacy agricultural sites, which have direct pathways to the local residential areas. In some cases, due to underfunded and regional limitations of conducting such site samples, Pure Earth's methodology is focused more on the pathway of pollutant to human health risks, instead of measuring the potential environmental contamination based on predicted pollutant migration patterns (Caravanos et al. 2014). For example, due to high winds, pollution sampling in Sumgait required samples close to the pollution sources, and from remote residential locations. This is due to Azerbaijan's strong winds carrying dust particles of pollutants to neighboring and remote locations.

The target samples are the individual surface soil samples of 25–30 g are taken from suspected hotspots, such as residential areas adjacent to a contamination source. These samples were collected on single place point, which were suspected to be a point that has the highest concentration of pollutants.

To make the composite samples, each site was divided into several parts, called sectors. As a standard procedure in selecting samples, each sector needed to be considered as an agricultural, residential, mixed, or industrial site. For example, when a site is located between residential and agricultural areas, the site was divided into agricultural and residential sectors. Residential sectors included places where most of the areas were occupied by houses, schools, and public buildings, while agricultural places represented places that were used for agricultural purposes. Each sector had its own representative composite sample. The scheme of making target and composite sampling are given in Fig. 1.

The total number of sampled sectors depended on the specific size of the site. Smaller sites, generally had an area up to 2 ha, divided into three sectors, while larger sites consisted of an area that had more than 2 ha, that may have up to ten sectors. Composite samples were taken from various places of each sector and included several 4–5 g mixed samples. These samples were mixed with other soil samples from the same sector. The mixture of these small samples is considered as a composite sample with the weight about 20–30 g. The composite samples were taken



**Fig. 1** Scheme of targeted and composite samplings in a DDT polluted Horadiz site (1-hotspot, 2 agricultural, 3-residential, 4 and 5-mixed)

from each sector represented on average, the concentration of the collected pollutant for that specific location. Figure 1 illustrates sectors in each site with the DDT pollutant close to a small town, Horadiz, located in the southern region of Azerbaijan. The sectors were contingently labeled as agricultural, industrial, school, and residential sectors. (Fig. 2). The collected samples were tested to determine the level of pollutant concentration within national, certified environmental laboratories in Azerbaijan (e.g., Azecolab, SOCAR Environmental laboratory, Khazar University laboratory). Table 1 presents a list of the approved scientific methods conducted to identify the specific toxin per identified site.

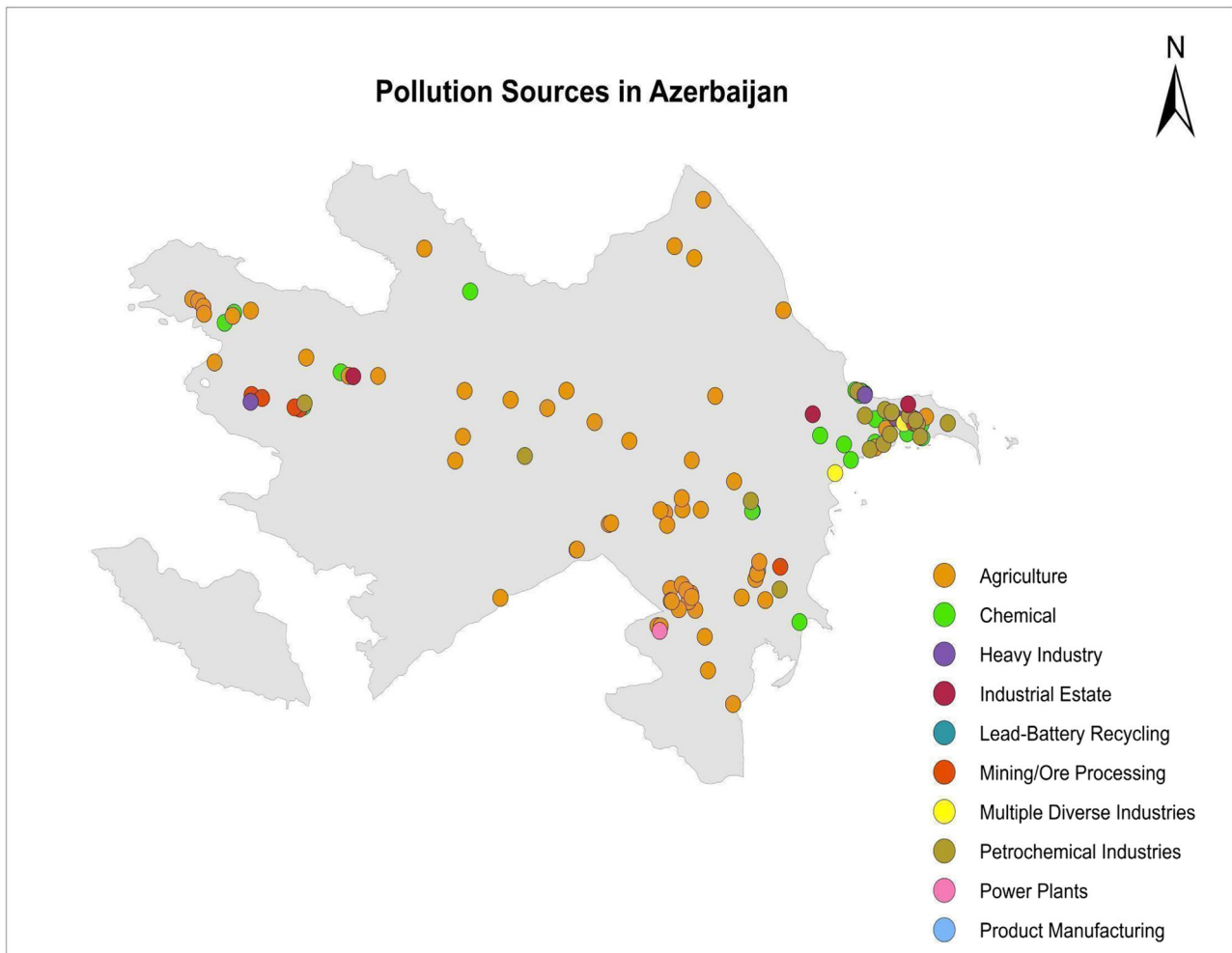
Estimating exposed population per sector is a most challenging part of ISS. It is the number of people living or working within the relevant sector and meeting the pathway defined for the sector ISS process. This includes interviews conducted with doctors in each region. However, in densely populated urban areas, with many toxic sites, it is challenging to determine the exact number of exposed people to a specific pollutant type and studies focused on health impacts require precise medical samplings (Constantinou et al. 1995).

## Results and Discussion

### Identified Toxic Sites in Azerbaijan

Within TSIP, 138 toxic pollution sources were identified and included to the Azerbaijani TSIP database. Table 2 shows a list of identified sites within the Azerbaijani TSIP project. Figure 2 shows the geographical distribution of identified pollution sources in Azerbaijan. Most of the toxic hotspots were recognized as legacy sites of abandoned industries from the industrial era of the Soviet period. Due to the absence of regular governmental and environmental monitoring and control of these pollutants a large portion of the identified toxic sites were not known or identified until the TSIP program was completed (2012–2018) in Azerbaijan.

Although Baku is considered to be the center of oil production in the region it has very minimal environmental standards (Jernelöv 2018). For this reason, current and abandoned oil fields are one of the main sources of pollution in the urbanized regions of the Absheron peninsula. According to TSIP data samples, the pollutants of major



**Fig. 2** Geographical distribution of pollution sources in Azerbaijan

concern are located within urban regions of the country. These identified urban toxic sites, from the Soviet era, are still active in the form of operating oil wells, oil processing, petrochemical production, industrial construction, and production industries (Table 2).

The collected results of the TSIP identified that there were no standard environmental procedures in place for the oil rigs located in the Absheron region. In the early 20th century, oil wells had depths no deeper than 10–15 m. In most cases 25–30% of the extracted oil spilled into the land surface (Jernelöv 2018). The Soviet oil industry did not consider environmental standards and quantity of production as a priority and therefore overlooked environmental precautions (Zonn and Kostianoy 2015). In Azerbaijan, the oil fields are one of the main sources of pollution, near the Absheron peninsula's densely populated, residential areas.

According to our TSIP results, the chemical and oil processing industry is the country's second major source of pollution. Nearly all the enterprises of the chemical and oil industry were founded in Sumgait and Baku. During the

Soviet period, Sumgait was home to twenty-three large manufacturing chemical factories, which produced a broad range of petroleum and petrochemicals, including chlorinated pesticides, as well as agricultural and industrial chemical products (Bickham et al. 2003). Baku hosts factories of several oil processing and petrochemical industries. These oil refineries, petrochemical factories, and power plants, from the Soviet era, are considered the country's most hazardous locations. Sources of contamination in Baku also include chemical, metallurgy, and energy industries as well as oil extraction and processing (Fig. 2).

Aldrin, chlordane, DDT, dieldrin, dioxins, endrin, furans, heptachlor, hexachlorobenzene (HCB), mirex, and toxaphene were the main agricultural POPs pesticides during the Soviet Union, in Azerbaijan. Specifically, during the 1970–1990s, cotton plantations of 100–300 thousand hectares had intensive applications of POPs pesticides (IPEN 2006). These pesticides have migrated through water and air to the remote areas (Aliyeva et al. 2013; Bennett 1981). These identified sites are considered as legacy pesticide

**Table 1** List of methods used in laboratory analyses

| #  | Analyses    | Sample | Method   |
|----|-------------|--------|--|
| 1  | Arsenic As  | Water  | ASTM D2972 - 08 Atomic absorption spectrophotometer ZEE nit 700P |
| 2  | Mercury Hg  | Water  | ASTM D3223 - 12 Atomic absorption spectrophotometer ZEE nit 700P |
| 3  | Cadmium Cd  | Water  | ASTM D3557 - 12 Atomic absorption spectrophotometer ZEE nit 700P |
| 4  | Copper Cu   | Water  | ASTM D1688 - 12 Atomic absorption spectrophotometer ZEE nit 700P |
| 5  | Cobalt Co   | Water  | ASTM D3558 - 08 Atomic absorption spectrophotometer ZEE nit 700P |
| 6  | Lead Pb     | Water  | ASTM D3559 - 08 Atomic absorption spectrophotometer ZEE nit 700P |
| 7  | Nickel Ni   | Water  | ASTM D1886 - 08 Atomic absorption spectrophotometer ZEE nit 700P |
| 8  | Zinc Zn     | Water  | ASTM D1691 - 12 Atomic absorption spectrophotometer ZEE nit 700P |
| 9  | PAH         | Water  | EPA 8270D  |
| 10 | TPH         | Water  | ISO 9377-2   |
| 11 | VOCs        | Water  | ISO 11423-2  |
| 12 | Arsenic As  | Soil   | EPA 3052 Atomic absorption spectrophotometer ZEE nit 700P        |
| 13 | Cadmium Cd  | Soil   | EPA 3052 Atomic absorption spectrophotometer ZEE nit 700P        |
| 14 | Chromium Cr | Soil   | EPA 3052 Atomic absorption spectrophotometer ZEE nit 700P        |
| 15 | Copper Cu   | Soil   | EPA 3052 Atomic absorption spectrophotometer ZEE nit 700P        |
| 16 | Cobalt Co   | Soil   | EPA 3052 Atomic absorption spectrophotometer ZEE nit 700P        |
| 17 | Mercury Hg  | Soil   | EPA 3052 Atomic absorption spectrophotometer ZEE nit 700P        |
| 18 | Lead Pb     | Soil   | EPA 3052 Atomic absorption spectrophotometer ZEE nit 700P        |
| 19 | Nickel Ni   | Soil   | EPA 3052 Atomic absorption spectrophotometer ZEE nit 700P        |
| 20 | Zinc Zn     | Soil   | EPA 3052 Atomic absorption spectrophotometer ZEE nit 700P        |
| 21 | PAH         | Soil   | EPA 3541, EPA 3630C, EPA 8270D                                   |
| 22 | TPH         | Soil   | ASTM D5765-05 (2010), ASTM D 3976-92 (2010)                      |
| 23 | VOCs        | Soil   | EPA 3570   |

distribution points located in small agricultural villages and provincial towns throughout the country. Our TSIP results identified seventy agricultural pesticide pollution sites in Azerbaijan. Twenty of these identified sites were within residential areas, and fifty locations were actively being used as pastures.

There are 11 large inter-district and 45 village pesticide distribution points. There are five sites that served as a ground for small pesticide sprinkler planes. These sites are in rural areas and are being actively used in the form of roads, pastures, playgrounds, backyards, and agricultural fields. TSIP samplings confirmed that in many sites, winds readily carry dry DDT powder and dust over houses and water sources. In addition, large amounts of pesticide-detected sites were found in remote areas, chemical and product manufacturing plants, petrochemical industries, mining, and in ore processing manufacturing. Most mining sites are currently located in the rural Gedabek and Dashkesan districts of northwestern Azerbaijan, where high rates of birth paralysis and cancer occur. Mining in Gedabek started in 1998 and continues to stay in operation, however the high levels of mercury, arsenic, and cyanide contamination is of serious concern, according to the TSIP sample results. Aluminum factory in Ganja (northwestern region), and a cement factory in the Gardagh region (located

on the Absheron peninsula) were the main pollution sources in the region over the last 70 years.

TSIP also included seven lakes located on the Absheron peninsula, which are highly contaminated with industrial and municipal wastewater (Fig. 3). Most of these lakes are primarily located in the areas of oil production and migrate through groundwater into the identified TSIP lakes (Khali-lova and Mammadov 2016). The TSIP collected samples identified seven lakes on the Absheron Peninsula (Binagadi, Boyukshor, Masazir, Khojasan, Bulbula, Zabrat, Lokbatan, Girmizi, and Gu), to be serious health-hazards due to the high rates of cancer (e.g., lung, stomach), chronic asthma, and skin diseases, and are now considered by the Azerbaijani government as top priority locations for future remediation project agendas (World Bank 2008).

### Identified Pollutants

The results of the TSIP confirmed that despite the efforts of the last twenty years, there was no notable progress in toxic pollution management in Azerbaijan. For example, Azerbaijan's National Implementation Plan (NIP) 2007–2020 under the Stockholm Convention did not produce considerable improvements in accurately identifying and managing POPs pollution, as well as reduction of the toxic

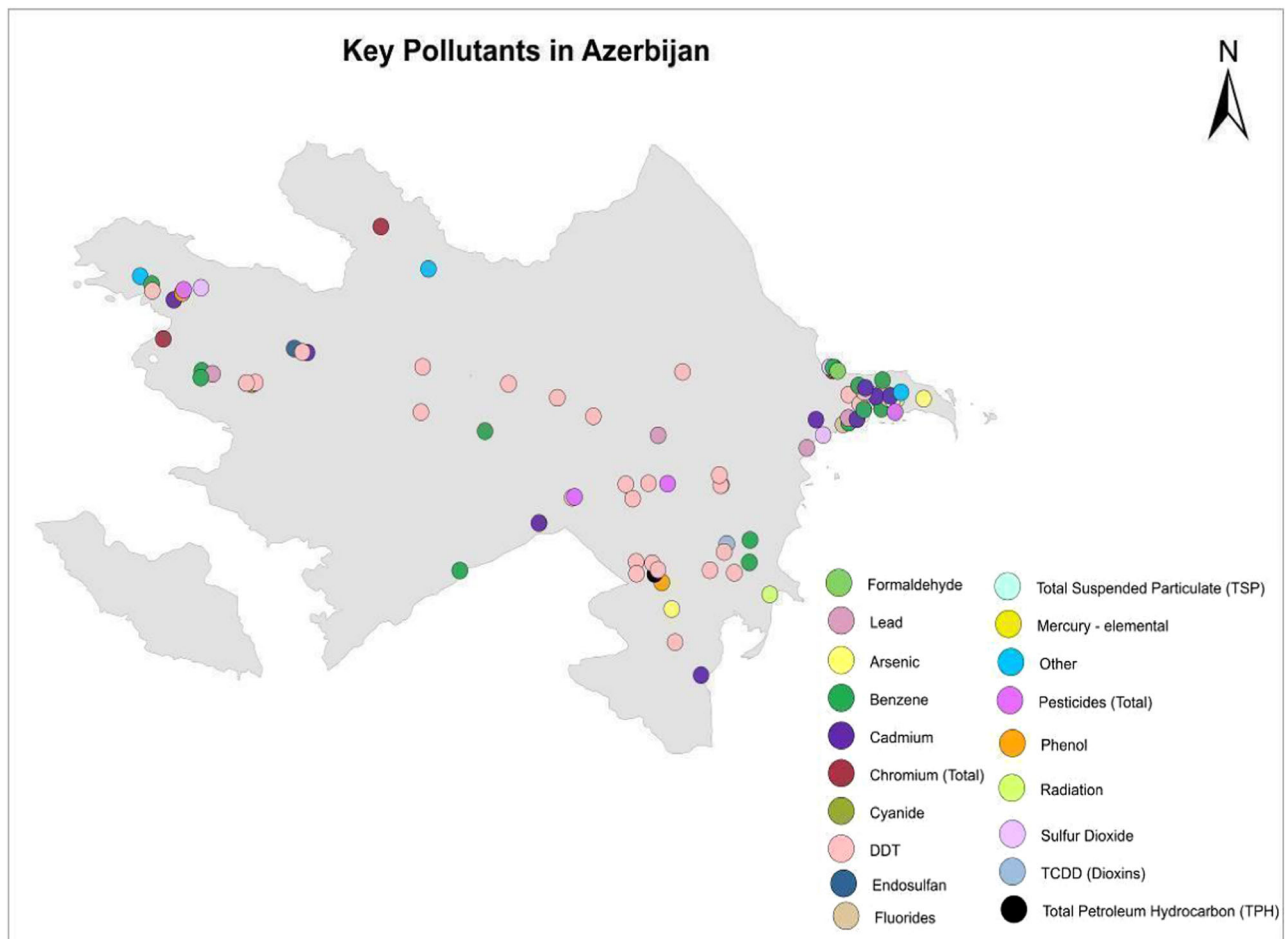
**Table 2** Pollution sites, key pollutants, and pollution levels in urban regions

| #  | Site name                       | Lat; Long      | Pollutant 1                 | Value   | Pollutant 2    | Value, mg/kg |
|----|---------------------------------|----------------|-----------------------------|---------|----------------|--------------|
| 1  | Ethylene polyethylene plant     | 40.607;49.622  | Cadmium                     | 33.00   | Benzopyrene    | 235.00       |
| 2  | Surface-active substances plant | 40.602; 49.614 | Mercury elemental           | 3250.00 | Benzene        | 305.00       |
| 3  | Synthetic rubber plant          | 40.607; 49.616 | Benzene                     | 5.27    | Benzene        | 196.00       |
| 4  | Baku steel company              | 40.430;49.887  | PM 10                       | 2356    | Pyrene         | 11200        |
| 5  | Technical rubber product plant  | 40.461;49.935  | Benzene                     | 335.60  | Benzopyrene    | 25.50        |
| 6  | Azerneftiyag plant              | 40.372;49.909  | Benzene                     | 98.30   | Phenol         | 451.00       |
| 7  | Sabunçu town polluted areas     | 40.453;49.953  | Total petroleum hydrocarbon | 1925.00 | Benzene        | 195.50       |
| 8  | Balakhani polluted areas        | 40.474;49.919  | Benzene                     | 323.23  | Benzo(a)pyrene | 31.00        |
| 9  | Lokbatan lake                   | 40.321;49.707  | Arsenic                     | 42.00   | Cadmium        | 71.00        |
| 10 | Bulbula lake                    | 40.425;49.976  | Arsenic                     | 123.00  | Benzene        | 1245.00      |
| 11 | Boyukshor lake                  | 40.443;49.876  | Cadmium                     | 82.00   | Toluene        | 76.00        |
| 12 | Khojohasan lake                 | 40.399;49.777  | Cadmium                     | 91.00   | Phenol         | 240.50       |
| 13 | Zig lake                        | 40.354;49.991  | Arsenic                     | 194.00  | Benzene        | 151.00       |
| 14 | Zabrat lake                     | 40.473;49.936  | Benzene                     | 156.00  | Phenol         | 190.00       |
| 15 | Binagadi lake                   | 40.469;49.803  | Total petroleum hydrocarbon | 1060.00 | Arsenic        | 241.00       |
| 16 | Gu lake                         | 40.312;49.760  | Arsenic                     | 84.00   | Cadmium        | 11.50        |
| 17 | Masazir lake                    | 40.506;49.759  | Cadmium                     | 917.00  | Arsenic        | 78.00        |
| 18 | Kurdakhani lake                 | 40.536;49.915  | Arsenic                     | 1060.00 | Benzene        | 311.00       |
| 19 | Mirzaladi lake                  | 40.491;49.818  | Cadmium                     | 57.80   | Benzo(a)pyrene | 71.50        |
| 20 | Gala lake                       | 40.430;50.165  | Benzene                     | 134.00  | Pyrene         | 4700.00      |
| 21 | Ganli-Gel lake                  | 40.368;49.800  | Cadmium                     | 561.00  | Benzopyrene    | 35.00        |
| 22 | Ramana lake                     | 40.447;49.963  | Benzene                     | 3790.00 | Phenol         | 191.00       |
| 23 | Chuxurdara lake                 | 40.466;50.027  | Cadmium                     | 34.00   | Benzene        | 181.00       |
| 24 | Dashagil lake                   | 40.472;49.643  | Benzene                     | 121.00  | Toluene        | 123.50       |
| 25 | Fatmai lake                     | 40.311;49.511  | Cadmium                     | 17.00   | Toluene        | 67.00        |

pollution (NIP 2007). While some small-scale remediation projects had proved to be successful (Sharov et al. 2019), the TSIP assessments conducted within the remediated sites, confirmed that there were no notable reductions in concentrations of the identified pollutants. These areas mainly included remediated oil polluted places in Bail, a suburb outside of Baku, industrial areas of Sumgait and legacy DDT sites in the rural regions. For example, samplings after the remediation in the Boyukshor lake confirmed that the location is still highly polluted with cadmium and toluene. Also, high pollution of mercury was found after the remediation project around the former Sumgait Surface Active Substances (SAS) plant. Moreover, soils around the manufacturing plants and close residential areas in Sumgait remain contaminated with mercury, benzene, benzo(a)pyrene, lead, copper, zinc, and molybdenum, and has been identified to have very high rates of lung and urinary bladder cancer.

Hydrocarbons (TPHs, PAHs), VOCs and heavy metals were detected around oil fields, and plants related to oil and petrochemical industry (Table 2). Also, heavy metals, DDT and other pesticides, PAHs and VOCs were identified as Azerbaijan's regionally, predominant pollutants (Fig. 4). In addition, TPH contamination with predominant concentrations of benzene and toluene were found in oil polluted areas. The TSIP results revealed that concentrations of heavy metals (Cd, Pb, Ni, Cr) were very high in oil polluted areas of Azerbaijan (Table 2).

The areas polluted with benzene included places near Baku, in small villages of the Absheron peninsula, where pollution with crude oil is very high. Benzene is a natural constituent of crude oil and is one of the elementary petrochemicals (Pinedo et al. 2013). The highest benzene concentrations were found in soil of polluted areas near the Balakhani village (545 mg/kg) and Binagadi village (493 mg/l) with high rates of pulmonary cancer, bronchial



**Fig. 3** Geographical distribution of key pollutants in Azerbaijan

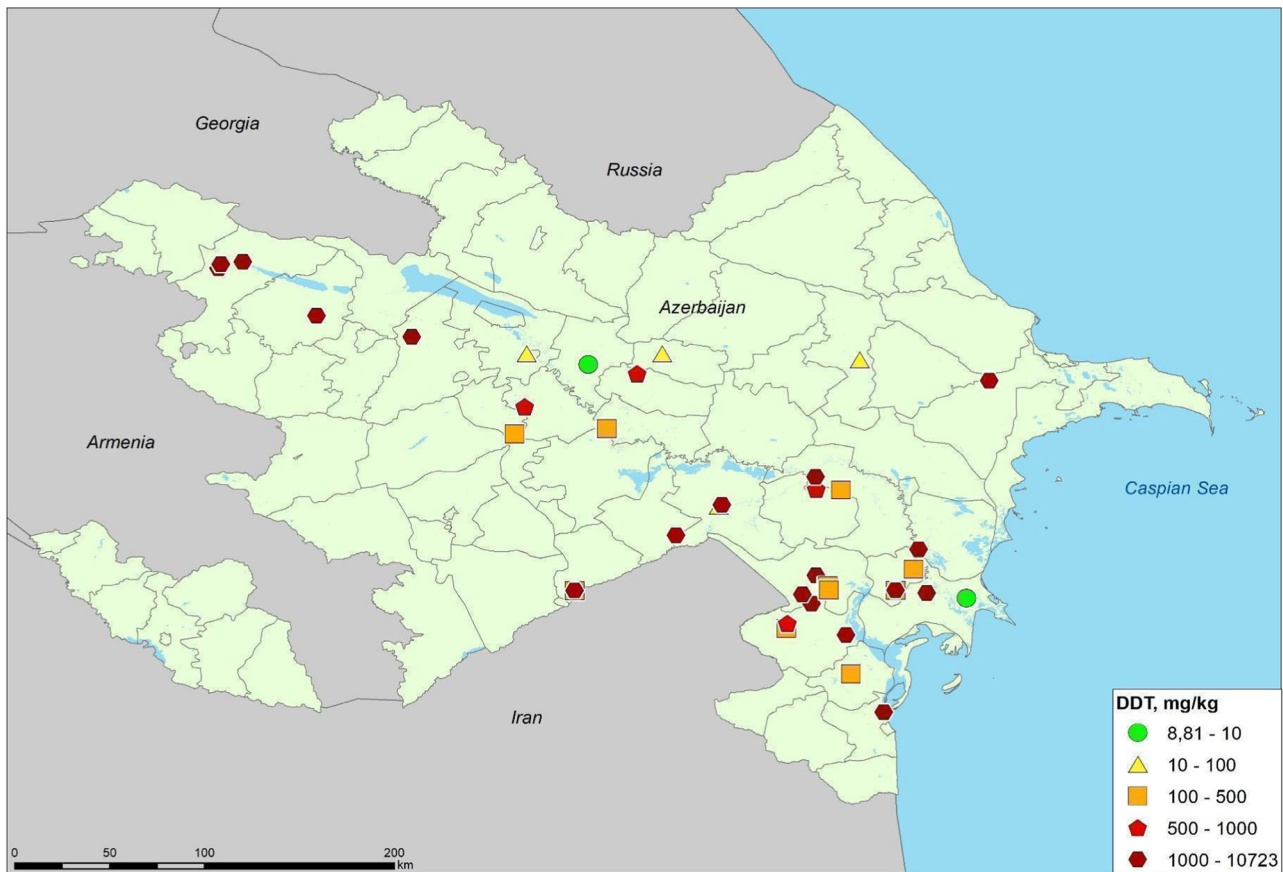
asthma, and various skin diseases. In Baku, close to Baku's pollution of benzene was 343 mg/l, in Pirallahi near the shoreline, pollution with benzene was detected to be 645 mg/l. The areas with the highest benzene concentrations were found near the Sumgait shorelines, where benzene concentrations changed from 35 to 74 mg/l.

High concentration levels of PAH were found in Sumgait, Baku, Neftchala, and Salyan. The total PAH levels in polluted areas near the Balakhani village were considered to have high levels of contamination with a 421 mg/kg. In areas close to the studied industrial sites, located in the west of the Balakhani village, PAH levels were 245 mg/kg. The total PAH concentrations in urban areas, close to oil processing industrial units ranged from 216 mg/kg to 32,100 mg/kg. Most common PAH pollutants were pyrene, naphthalene, and fluorene, which had high concentrations in areas close to oil refineries. For example, in samples taken close to shorelines in Sumgait, pyrene sample concentrations ranged between 1122 and 13,500 mg/kg. High fluorene concentrations were also found near the petrochemical enterprises of Sumgait City. High mercury concentrations

(3225 mg/kg) were found around the former SAS, even though in 1999 the SAS plant was demolished; a remediation project was conducted, and mercury waste transported into the burial site of toxic chemicals. According to TSIP assessment, currently 100–150 tons of mercury have been accumulated in the soil and, mercury was found within the sludge basins located near the bank of the Sumgait river. High chromium (1440 mg/kg) and aluminum (2976 mg/kg) concentration were also found in areas close to Ganja Aluminum factory (Table 2).

The lakes recorded in the TSIP database have been identified to have contamination with heavy metals, benzene, polycyclic aromatic hydrocarbons (PAHs), total petroleum compounds. The amount of cadmium and arsenic varies from 42 mg/l to 83 mg/l. High arsenic concentrations were found in Gu and Kurdakhani lakes. Other TSIP identified lakes have a large contamination of predominantly benzene, phenols, benzo(a)pyrene and benzo-pyrene, where concentrations greatly exceed the threshold levels (ESDAT 2018; ATSDR 2009) for residential and human-contact areas. Cadmium contamination were





**Fig. 4** Location of DDT pollution sites and concentration of DDT

detected within old oil fields near the Binagadi and Ramana lakes. Cadmium concentrations in the Boyukshor and Binagadi lakes range between 70 and 1300 mg/kg. Arsenic pollution was found near the Gu Lake which is 84 mg/kg. Levels of TPH and arsenic in Binagadi lake were 1060 and 241 mg/kg. Detailed information about the sites and pollutants is provided in Table 3. Concentrations of key pollutants within Azerbaijan's lakes (Figs. 3 and 5) contained high concentrations of cadmium found in Masazir lake. This specific lake is of great interest and concern because the extracted salts are used for both industrial use and household consumption in Azerbaijan (Figs. 3 and 5).

TSIP identified DDT to be a major pollutant within the rural sites, while other types of pesticides such as aldrin, dieldrin, toxaphene, chlordane, and endrin were identified to be within both rural and urban locations. The TSIP assessments confirmed that there are high DDT concentrations in all sites, which varies between 1000 and 9500 mg/kg. Also, there are high concentrations of pesticides: aldrin, chlordane, dieldrin, endrin, and toxaphene. More detailed information is explained in Table 3, providing a list of the total number of sites and pollutant type. Figure 6 displays the concentrations of DDT pollution within each collected,

sampled site. Field surveys confirmed that the common pathways for pesticides are water, air, and dermal contact.

In northwestern Azerbaijan, arsenic concentrations in residential places near Gadabek gold mines showed various concentration levels that ranged from 1321 and 1970 mg/kg, along with birth paralysis being the main health concern in the region. In the residential places close to the Gosha mine, arsenic concentrations ranged between 1934 and 2360 mg/kg. High rates of cadmium were also observed, which were 66 mg/kg and 108 mg/kg in Chovdar and Gsedabek cold and copper mines. The location of the pollution sources and names of pollutants are shown in the illustrated maps (Figs. 2 and 4).

### Exposed Population

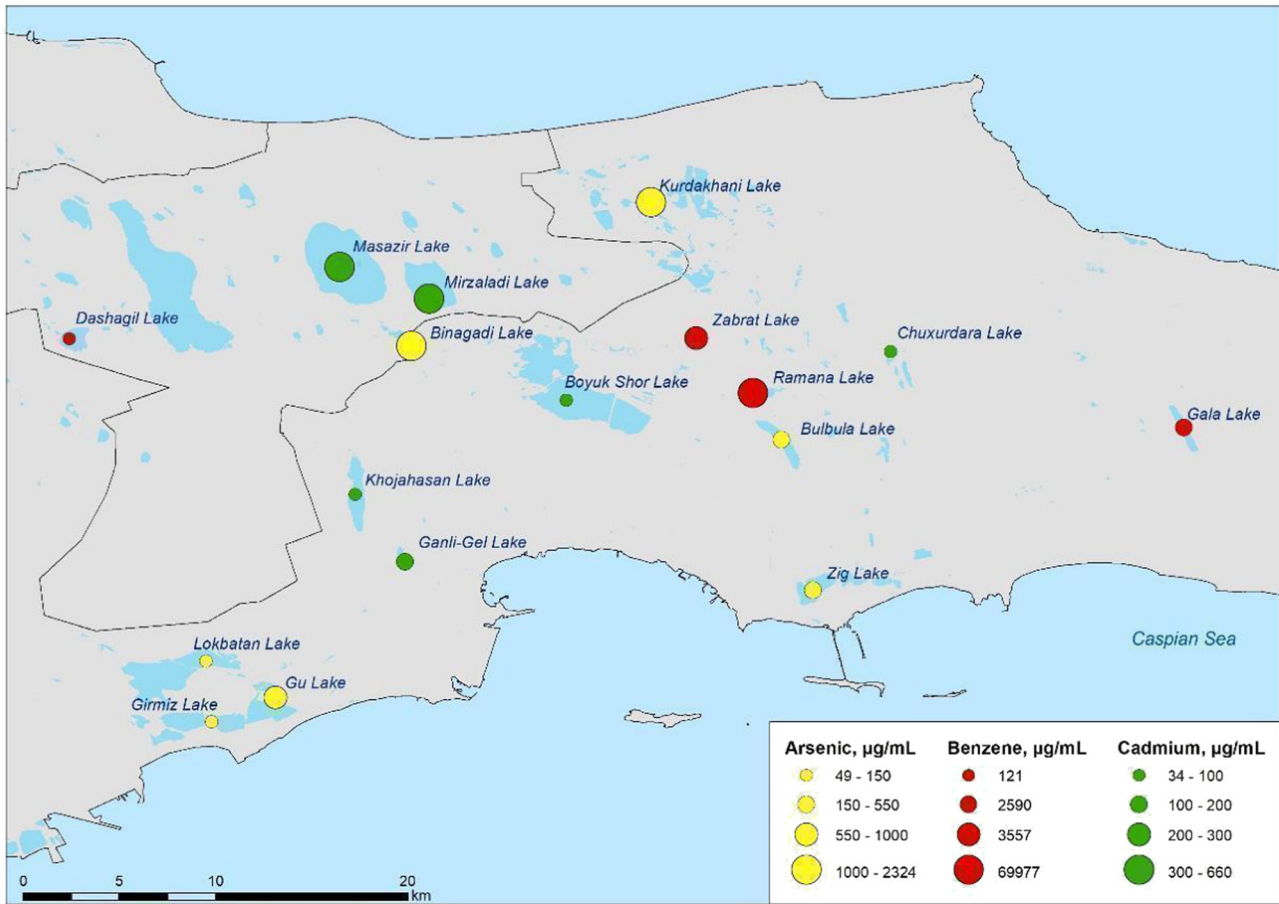
The TSIP results identified the number of people residing or working near the identified toxic sites which have been ranked with a high toxic severity. Near oil fields, where population density is rather high, PI values vary from 6 to 9, confirming that human populations are at high risk and exposure to pollution. The highest PI rates are in Binagadi, Sabunchu, and Ramana villages (e.g., PI rates of 7 and 9),

**Table 3** Legacy pesticide sites with high PI values in Azerbaijan identified until 2018

| #  | Site name                                | Lat    | Long   | Pollutant        | Value, mg/kg | PI value | Number of affected populations, thousands |
|----|--|--------|--------|------------------|--------------|----------|---|
| 1  | Jangi Pesticide Polygon                  | 40.481 | 49.314 | DDT              | 1200         | 7        | 0.85                                      |
| 2  | Horadiz Chemical Supply Facility         | 39.447 | 47.348 | DDT              | 1546         | 8        | 3.22                                      |
| 3  | Shamakhi Chemical Union                  | 40.584 | 48.701 | DDT              | 66.5         | 7        | 25.1                                      |
| 4  | Sarijallar Railway Station               | 39.946 | 48.494 | DDT              | 521          | 8        | 1.22                                      |
| 5  | Jalilabad Inter-District Pesticide Union | 39.227 | 48.635 | DDT              | 2664         | 8        | 19.3                                      |
| 6  | Salyan Pesticide Airdrome                | 39.449 | 48.868 | DDT              | 319          | 7        | 11.5                                      |
| 7  | Masalli Agricultural Union               | 39.037 | 48.656 | DDT              | 324          | 7        | 9.34                                      |
| 8  | Barda Pesticide Storage                  | 40.354 | 47.112 | DDT              | 584          | 6        | 13.2                                      |
| 9  | Laki Fertilizers' Storage                | 40.562 | 47.412 | DDT              | 9.62         | 6        | 6.71                                      |
| 10 | Ujar (Mususlu) Pesticide Storage         | 40.516 | 47.644 | DDT              | 870          | 9        | 13.5                                      |
| 11 | Yevlakh Pesticide Storage                | 40.613 | 47.122 | DDT              | 12.1         | 5        | 17.6                                      |
| 12 | Tar-tar Pesticide Storage                | 40.219 | 47.063 | DDT              | 195          | 6        | 9.21                                      |
| 13 | Siyazan Pesticide Department             | 41.068 | 49.130 | Total pesticides | 1420         | 5        | 6.71                                      |
| 14 | Beyleqan Pesticide Storage               | 39.719 | 47.830 | DDT              | 1074         | 6        | 8.92                                      |
| 15 | Gusar Pesticide Storage                  | 41.430 | 48.444 | Total pesticides | 102          | 5        | 7.11                                      |
| 16 | Quba Pesticide Storage                   | 41.362 | 48.568 | Total pesticides | 2456         | 6        | 12.1                                      |
| 17 | Hajigabul Pesticide Storage              | 40.102 | 48.820 | Total pesticides | 975          | 6        | 7.86                                      |
| 18 | Garadagh Gas Refining Plant              | 40.283 | 49.675 | Fluorides        | 4670         | 9        | 87.4                                      |
| 21 | Kazakh Pesticide Storage                 | 41.132 | 45.407 | Total pesticides | 14.6         | 5        | 16.5                                      |
| 22 | Kurdamir Pesticide Storage               | 40.330 | 48.159 | Total pesticides | 13.2         | 6        | 9.56                                      |
| 23 | Goycay Pesticide Storage                 | 40.614 | 47.765 | DDT              | 19.1         | 6        | 3.42                                      |
| 24 | Akstafa Pesticide Storage                | 41.120 | 45.446 | Total pesticides | 33.1         | 6        | 4.78                                      |
| 25 | Qax (Alibayli) Fertilizers' Storage      | 41.416 | 46.869 | Total pesticides | 245          | 5        | 0.87                                      |
| 26 | Alimardanli Village Pesticide Storage    | 41.036 | 45.662 | DDT              | 3217.7       | 6        | 1.45                                      |
| 27 | Dalmammadli Pesticide Residuals          | 40.697 | 46.577 | DDT              | 2077.1       | 8        | 2.56                                      |
| 28 | Salyan Agricultural Chemical Union       | 39.553 | 48.954 | DDT              | 117          | 8        | 5.45                                      |
| 29 | Nohun Pesticide Site                     | 41.066 | 45.776 | DDT              | 2537.7       | 4        | 0.45                                      |
| 30 | Vurgun Pesticide Site                    | 41.087 | 45.477 | Endosulfan       | 4.254        | 4        | 0.54                                      |
| 31 | Ganja Alabaster Production Area          | 40.718 | 46.342 | Lead             | 1220         | 7        | 34.2                                      |
| 32 | Lenkaran (Marso) Pesticide Storage       | 38.848 | 48.813 | DDT              | 10723        | 7        | 0.98                                      |
| 33 | Bilasuvar Pesticide Storage              | 39.379 | 48.575 | Total pesticides | 1978         | 8        | 9.21                                      |
| 34 | Lower Gurali Pesticide Aerodrome         | 39.427 | 48.532 | DDT              | 2391         | 6        | 0.87                                      |
| 35 | Nasimi Pesticide Aerodrome               | 39.497 | 48.418 | Total pesticides | 1150         | 6        | 0.45                                      |
| 36 | Takla Pesticide Storage                  | 39.260 | 48.351 | DDT              | 112.3        | 5        | 0.34                                      |
| 37 | Abazalli Pesticide Aeroground            | 39.287 | 48.337 | Total pesticides | 891          | 7        | 1.34                                      |
| 38 | Goyceli and Tatli Pesticide Points       | 41.048 | 45.481 | Total pesticides | 4362         | 7        | 2.35                                      |
| 39 | Qaratapa Pesticide Storage, Sabirabad    | 39.944 | 48.610 | DDT              | 129          | 5        | 3.42                                      |
| 40 | Moldai Aerodrome (Saatli)                | 39.927 | 48.385 | Total pesticides | 1240         | 6        | 2.31                                      |
| 41 | Sugarishan Aerodrome (Sabirabad)         | 40.008 | 48.490 | DDT              | 1876.1       | 7        | 1.65                                      |
| 42 | Dada Gorgud Pesticide Distribution Point | 39.858 | 48.398 | Total pesticides | 453          | 6        | 1.78                                      |
| 43 | Aribatan Aerodrome, Salyan               | 39.583 | 48.965 | Total pesticides | 3070         | 5        | 1.32                                      |
| 44 | Amankend Pesticide Distribution Point    | 39.383 | 48.471 | DDT              | 2021         | 6        | 0.89                                      |
| 45 | Khirmandali Pesticide Distribution Point | 39.429 | 48.421 | Total pesticides | 2089         | 8        | 1.21                                      |
| 46 | Fromer Yuxari Agali Pesticide Point      | 39.427 | 48.427 | DDT              | 1891.4       | 7        | 0.34                                      |
| 47 | Gunashli Pesticide Point (Bilasuvar)     | 39.521 | 48.491 | DDT              | 1564.4       | 7        | 1.78                                      |

**Table 3** (continued)

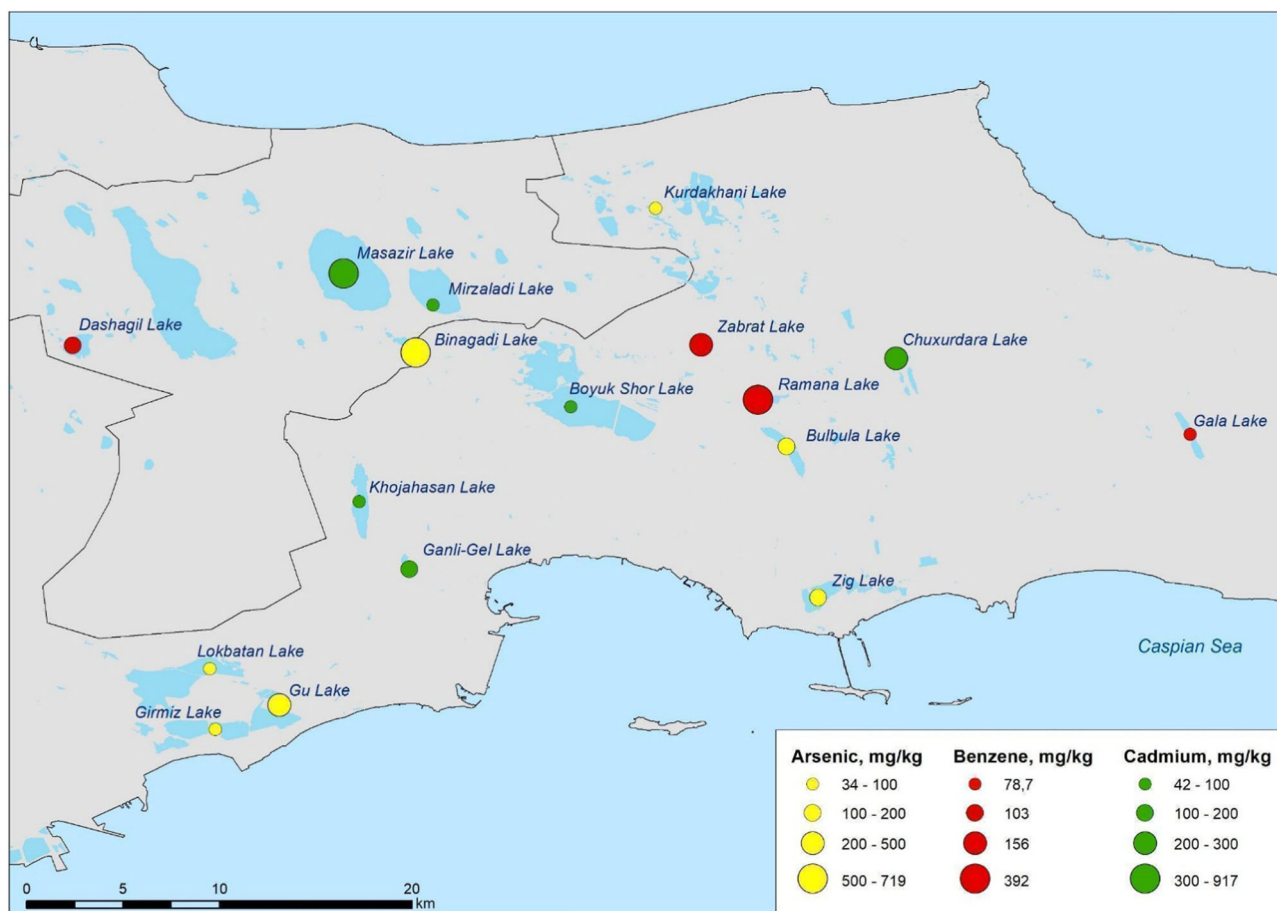
| #  | Site name                              | Lat    | Long   | Pollutant        | Value, mg/kg | PI value | Number of affected populations, thousands |
|----|--|--------|--------|------------------|--------------|----------|---|
| 48 | Chuxanli Aerodrome (Salyan)            | 39.649 | 48.978 | DDT              | 1121.2       | 8        | 2.39                                      |
| 49 | Zahmatabad Pesticide Point (Bilasuvur) | 39.471 | 48.548 | DDT              | 365.2        | 8        | 1.76                                      |
| 50 | Chayli Pesticide Point (Bilasuvur)     | 39.489 | 48.517 | Total pesticides | 2567.2       | 8        | 1.03                                      |
| 51 | Fromer Saatli Chemical Union           | 39.941 | 48.356 | Total pesticides | 1765.3       | 8        | 6.71                                      |
| 52 | Qaraxanli pesticide Estakada           | 41.054 | 45.671 | DDT              | 1873.2       | 8        | 2.13                                      |
| 53 | Mukhatariyat Pesticide Point (Shamkir) | 40.801 | 46.125 | DDT              | 2346.4       | 7        | 0.56                                      |
| 54 | Halach (Beylagan) Pesticide Storage    | 39.719 | 47.828 | DDT              | 4689.34      | 8        | 3.02                                      |
| 55 | Dayikend (Salyan) Pesticide Storage    | 39.449 | 48.868 | DDT              | 1875.2       | 9        | 0.78                                      |
| 56 | Bilasuvur Agricultural Chemical Union  | 39.451 | 48.552 | DDT              | 198.21       | 8        | 11.3                                      |
| 57 | Neftchala Pesticide Storage            | 39.434 | 49.016 | DDT              | 3056.34      | 7        | 2.34                                      |
| 58 | Imishli Central Pesticide Storage      | 39.868 | 48.045 | DDT              | 4652.11      | 8        | 4.53                                      |
| 59 | Korpukeend Pesticide Aero ground       | 40.245 | 47.501 | DDT              | 145.3        | 9        | 0.34                                      |



**Fig. 5** Concentrations of key pollutants in a water of lakes

and local hospitals confirming that there are high rates of lung cancer and skin diseases. In Sumgait, near the former chemical factories PI values reach 9. There are also high PI values in areas close to legacy pesticide sites (5–8) and old

and new metal mines in mountain territories (7–9). Currently, there is a total of 2,300,000 people who live in urban regions (predominately on the Absheron Peninsula: in Baku and Sumgait city) and are at greatest risk of exposure to



**Fig. 6** Concentrations of key pollutants in sediments of lakes

high levels of toxins. The residential areas located near oil mines, polluted lakes and industrial units are the main sites where human health is at greatest risk. In the rural regions of Azerbaijan nearly 250,000 people are under threat of pesticide exposure.

During the data collection and analysis state of the TSIP study (2012–2018), health impacts were recorded and identified as commonly being pulmonary cancer, chronic asthma, birth defects and various skin disease. During the site screenings field investigators met local doctors, municipality representatives, and collected information through interviews regarding health impacts of each identified toxic site. In addition, field notes taken at local hospitals confirm high stomach and skin cancers, asthma in Sumgait. TSIP confirms that nearly 300,000 people in the Sumgait area are subject to the impact of the TSIP identified toxic sites. In Baku, people are at greatest health risks to total petroleum hydrocarbons (TPH) and air pollutants. Baku is one of the most polluted cities in Azerbaijan, because the city and the surrounding suburbs have very highest rates of cancer and bronchial diseases. TSIP field assessments confirmed that nearly 2 million people in Baku are exposed to the different

types of pollutions. The majority of health concerns are cancer, bronchial asthma, skin diseases, and other bronchial diseases. In addition, interviews with local hospitals in the small towns and villages, confirmed that residents near soviet legacy pesticide sites, more often suffer from high rates of cancer and bronchial diseases. However, additional research focused on health impacts from the local toxic sites is needed.

### Recommendations for Future Research and Concluding Thoughts

Our study identifies Azerbaijan's toxic pollutants of industrial, agricultural, and oil production from both currently active and abandoned sites from the Soviet era (e.g., these sites are known as legacy sites). Generally, high levels of oil and industrial pollutants were identified within urban regions, and in the rural locations there are higher levels of pesticide and heavy-metal contamination. These identified TSIP locations also showed a pattern of people living or working near toxic sites to have a higher rate of cancer, chronic asthma, tuberculosis, skin diseases, or birth defects.

The TSIP data established a reliable dataset that can identify human populations, who are most vulnerable to pollution related health risks in developing countries with minimal or no data available, in addition to limited funds to conduct environmental and health related studies (Pure Earth 2019b). Although there are some studies linking health effects to toxic sites in Azerbaijan, more research is needed to identify the linkages between health effects, from toxic pollutants and place-specific locations, such as air pollution and transboundary pollution in the Caucasus and within the Eurasian nations (Aleksanyan et al. 2008; Sharov et al. 2016; Islamzadeh and Khalilova 2003). The results of the TSIP collected data also confirmed that the lakes on the Absheron peninsula are severely polluted with heavy metals and PAHs, which are located in two of Azerbaijan's largest cities, Sumgait and Baku.

The results of our study demonstrate that the TSIP can better serve developing countries who struggle to collect pollutant and health related data. The TSIP is an excellent database for countries that need to identify hazardous sites that pose serious health risks. For instance, according to the Azerbaijani TSIP assessments, several remediation projects supported by the Azerbaijani government did not produce the expected results. For example, in 2014 a remediation project in Boyukshor lake did not show significant results in the reduction of concentrations of cadmium and toluene. Also, after a remediation project in 2005, around the SAS site in Sumgait, high mercury concentrations still existed. Lastly, in 2009 a remediation project did not eliminate high concentrations of PAHs and TPH that were found to still be at a high level within the Bail area and around Baku. The same situation is observed in White City boroughs in Baku, where after 2006–2010 soil remediation project concentrations of heavy metals, TPH, and PAHs are still very high. It was not until the Azerbaijan TSIP was completed in Azerbaijan that governmental agencies could identify and recognize the urgency of the region's identified pollutants and the high chance of other unidentified sites that pose serious health risk to people interacting or residing in these toxic sites.

Although there are many detected toxic sites recorded within the Azerbaijani TSIP database, there are still many sites that have not been recorded due to financial limitations of TSIP in Azerbaijan. Specifically, many villages have small scale pesticide sites from the Soviet period of agricultural production, but due to financial limitations these small-scale sites were not assessed. Our study's results support the need for continuation and expansion of the TSIP data collection in Azerbaijan and within the neighboring Soviet countries.

We recommend further studies investigate human health risks in relation to hazardous toxic sites. The TSIP is an excellent starting point for nations, such as Azerbaijan and

other Eurasian and post-communist nations, by providing a more reliable database for national programs that have not been successful in the past. The results of our study encourage better support and implementation of environmental management and policies, in developing post-communist nations, as well as to provide a database that identifies toxic, hazardous sites in the Caucasus, the Caspian Sea, and in Eurasia.

**Acknowledgements** The TSIP program in Azerbaijan was supported by European Commission. Authors express much gratitude to Andrew McCartor, Bret Ericsson, Richard Fuller and the Pure Earth Team who greatly contributed to the Toxic Site Identification Program (TSIP) in Azerbaijan. Authors also thank two anonymous reviewers for constructive comments, which substantially improved quality of the manuscript.

## Compliance with Ethical Standards

**Conflict of interest** The authors declare that they have no conflict of interest.

**Publisher's note** Springer Nature remains neutral with regard to jurisdictional claims in published maps and institutional affiliations.

## References

- Amin R, Nelson A, McDougall S (2018) A spatial study of the location of superfund sites and associated cancer risk. *Stat Public Policy* 5(1):1–9. <https://doi.org/10.1080/2330443X.2017.1408439>
- Akhmadiyeva Z, Abdullaev I (2018) Water management paradigm shifts in the Caspian sea region: review and outlook. *J Hydrol.* <https://doi.org/10.1016/j.jhydrol.2018.11.009>
- Albergo N (2009) Perspective: diffuse anthropogenic pollution and its potential affect on brownfield development and the landowner liability protections to CERCLA. *Environ Pract* 11(3):215–217. <https://doi.org/10.1017/s146604660999010x>
- Aleksanyan GM, Valyaev AN, Pyuskyulyan K (2008) Several approaches to the solution of water contamination problems in transboundary rivers crossing the Territory of Armenia. In: Salbu B., Skipperud L. (eds) *Nuclear Risks in Central Asia*. NATO Science for Peace and Security Series Series C: Environmental Security. Springer, Dordrecht
- Aliyeva G, Halsall C, Alasgarova K, Avazova M, Ibrahimov Y, Aghayeva R (2013) The legacy of persistent organic pollutants in Azerbaijan: an assessment of past use and current contamination. *Environ Sci Pollut Res Int* 20(4):1993–2008. <https://doi.org/10.1007/s11356-012-1076-9>
- ATSDR (2009) (Agency for Toxic Substances and Disease Registry) Case studies in environmental medicine toxicity of polycyclic aromatic hydrocarbons <https://www.atsdr.cdc.gov/csem/pah/docs/pah.pdf>
- Bernhoft RA (2012) Mercury toxicity and treatment: a review of the literature. *J Environ Public Health* 2012:460508. <https://doi.org/10.1155/2012/460508>
- Boyd MA (2016) Contaminated sites from the past: experience of the US Environmental Protection Agency. *Ann ICRP* 45 (1\_suppl):84–90. <https://doi.org/10.1177/0146645316633937>
- Brender JD, Maantay JA, Chakraborty J (2011) Residential proximity to environmental hazards and adverse health outcomes. *Am J*

- Public Health 101(Suppl 1):S37–52. <https://doi.org/10.2105/AJPH.2011.300183>
- Bussi eres D, Ayotte P, Levallois P, Dewailly  , Nieboer E, Gingras S, C ot e S (2004) Exposure of a Cree population living near mine tailings in Northern Quebec (Canada) to metals and metalloids. *Arch Environ Health: Int J* 59(12):732–741. <https://doi.org/10.1080/00039890409602960>
- Bennett GF (1981) Handbook of toxic and hazardous chemicals. *J Hazard Mater* 5(1–2):159–160. [https://doi.org/10.1016/0304-3894\(81\)85026-1](https://doi.org/10.1016/0304-3894(81)85026-1)
- Bickham J, Rowe G, Palatnikov G (1998) Acute and genotoxic effects of Baku Harbor sediment on Russian sturgeon *Acipenser gueldensteidti*. *Bull Environ Contam Toxicol* 61:512–518. <https://doi.org/10.1007/s001289900792>
- Bickham JW, Matson CW, Islamzadeh A, Rowe GT, Donnelly KC, Swartz CD, Kasimov R (2003) Editorial: the unknown environmental tragedy in Sumgayit, Azerbaijan. *Ecotoxicology* 12(6):505–508. <https://doi.org/10.1023/b:ectx.0000003037.55253.c5>
- Caravanos J, Gualtero S, Dowling R, Ericson B, Keith J, Hanrahan D, Fuller R (2014) A simplified risk-ranking system for prioritizing toxic pollution sites in low- and middle-income countries. *Ann Glob Health* 80(4):278. <https://doi.org/10.1016/j.aogh.2014.09.001>
- Chang S, Lamm SH (2003) Human health effects of sodium azide exposure: a literature review and analysis. *Int J Toxicol* 22(3):175–186. <https://doi.org/10.1080/10915810305109>
- Coker E, Kizito S (2018) A narrative review on the human health effects of ambient air pollution in Sub-Saharan Africa: an urgent need for health effects studies. *Int J Environ Res Public Health*, 15(3). <https://doi.org/10.3390/ijerph15030427>
- Constantinou E, Gerath M, Mitchell D, Seigneur C, Levin L (1995) Mercury from power plants: a probabilistic approach to the evaluation of potential health risks. *Water, Air, Soil Pollut* 80(1–4):1129–1138. <https://doi.org/10.1007/BF01189775>
- Elliott JR, Frickel S (2013) The historical nature of cities. *Am Sociol Rev* 78(4):521–543. <https://doi.org/10.1177/0003122413493285>
- EPA 2014 USA Environmental Protection Agency (2014) Operating procedure/soil sampling <https://www.epa.gov/quality/soil-sampling>
- Ericson B, Caravanos J, Chatham-Stephens K, Landrigan P, Fuller R (2012) Approaches to systematic assessment of environmental exposures posed at hazardous waste sites in the developing world: the Toxic Sites Identification Program. *Environ Monit Assess* 185(2):1755–1766. <https://doi.org/10.1007/s10661-012-2665-2>
- ESDAT (2018) Environmental air, water and soil quality standards. <https://online-uk.esdat.net/EnvironmentalStandards>
- Fischer F (1995) Hazardous waste policy, community movements and the politics of Nimby: participatory risk assessment in the USA and Canada. In *Greening Environmental Policy* (pp. 165–182). New York, NY: Palgrave Macmillan US. [https://doi.org/10.1007/978-1-137-08357-9\\_10](https://doi.org/10.1007/978-1-137-08357-9_10)
- Goldberg MS, DeWar R, Desy M, Riberdy H (1999) Risk of developing cancer relative to living near a municipal solid waste landfill site in Montreal, Quebec, Canada. *Arch Environ Health* 54:291–6
- Grimalt, JO (2001) Stephen T Holgate, Jonathan M Samet, Hillel S Koren and Robert L Maynard (eds), *Air Pollution and Health*. *Water, Air Soil Pollut* 129(1/4), 387–387. <https://doi.org/10.1023/A:1010385517427>
- Health Canada (1995) Investigating human exposure to contaminants in the environment: a handbook for exposure calculations. Health Canada. [http://ap.smu.ca/~lcampbel/Handbook\\_ExposureCalculations1.pdf](http://ap.smu.ca/~lcampbel/Handbook_ExposureCalculations1.pdf); [http://ap.smu.ca/~lcampbel/Handbook\\_ExposureCalculations2.pdf](http://ap.smu.ca/~lcampbel/Handbook_ExposureCalculations2.pdf); [http://ap.smu.ca/~lcampbel/Handbook\\_ExposureCalculations3.pdf](http://ap.smu.ca/~lcampbel/Handbook_ExposureCalculations3.pdf).
- Ho C-S, Hite D (2008) The benefit of environmental improvement in the southeastern United States: evidence from a simultaneous model of cancer mortality, toxic chemical releases and house values. *Pap Reg Sci* 87(4):589–604. <https://doi.org/10.1111/j.1435-5957.2008.00179.x>
- IPEN (2006) A survey of the POPs-related situation in Azerbaijan. Report of the international POPs elimination project. [http://www.ipen.org/sites/default/files/documents/3aze\\_azerbaijan\\_country\\_situation\\_report-en.pdf](http://www.ipen.org/sites/default/files/documents/3aze_azerbaijan_country_situation_report-en.pdf)
- Islamzadeh A, Khalilova S (2003) Analysis and assessment of mercury pollution of sumgait city environment and its consequences. *Energy Ecol, Econ* 2(14):94–101
- Jernel ov A (2018) Environmental effects of terrestrial oil spills. *Encyclopedia of the Anthropocene*, Elsevier, 323–335. <https://doi.org/10.1016/B978-0-12-809665-9.10271-X>.
- Kajiwara N, Niimi S, Watanabe M, Ito Y, Takahashi S, Tanabe S, Miyazaki N (2002) Organochlorine and organotin compounds in Caspian seals (*Phoca caspica*) collected during an unusual mortality event in the Caspian Sea in 2000. *Environ Pollut* 117(3):391–402. [https://doi.org/10.1016/s0269-7491\(01\)00200-7](https://doi.org/10.1016/s0269-7491(01)00200-7)
- Khalilova H, Mammadov V (2016) Assessing the anthropogenic impact on heavy metal pollution of soils and sediments in urban areas of Azerbaijan’s oil industrial region. *Pol J Environ Stud* 25(1):159–166. <https://doi.org/10.15244/pjoes/60723>
- Matson C, Palatnikov G, Islamzadeh A, McDonald T, Autenrieth R, Donnelly K, Bickham J (2005) Chromosomal damage in two species of aquatic turtles (*Emys orbicularis* and *Mauremys caspica*) inhabiting contaminated sites in Azerbaijan. *Ecotoxicology* 14:513–525. <https://doi.org/10.1007/s10646-005-0001-0>
- Miettinen JK (1988) The risks of radiation. *Environ Manag* 12(1):1–3. <https://doi.org/10.1007/BF01867371>
- Miraglia SGEK, Saldiva PHN, B ohm GM (2005) An evaluation of air pollution health impacts and Costs in S ao Paulo, Brazil. *Environ Manag* 35(5):667–676. <https://doi.org/10.1007/s00267-004-0042-9>
- NIP (2007) National Implementation Plan (NIP) 2007–2020 under Stockholm Convention on POPs. 2007 Source: [http://addis.unep.org/projectdatabases/01557/project\\_general\\_info](http://addis.unep.org/projectdatabases/01557/project_general_info)
- Najem GR, Cappadona JL (1991) Health effects of hazardous chemical waste disposal sites in New Jersey and in the United States: a review. *Am J Prev Med* 7(6):352–362. [https://doi.org/10.1016/S0749-3797\(18\)30872-9](https://doi.org/10.1016/S0749-3797(18)30872-9)
- Pinedo J, Ib a nez R, Lijzen JPA, Irabien   (2013) Assessment of soil pollution based on total petroleum hydrocarbons and individual oil substances. *J Environ Manag* 130:72–79. <https://doi.org/10.1016/j.jenvman.2013.08.048>
- Pure Earth (2019a) Toxic Site Identification Program. Investigator handbook. [https://www.pureearth.org/wp-content/uploads/2018/09/TSIP\\_Protocol\\_Sept2018.pdf](https://www.pureearth.org/wp-content/uploads/2018/09/TSIP_Protocol_Sept2018.pdf)
- Pure Earth (2019b) TSIP (Toxic Site Identification Program Database). <https://www.tsipdatabase.org/>
- Reyes ES, Liberda EN, Tsuji LJS (2015) Human exposure to soil contaminants in subarctic Ontario, Canada. *Int J Circumpolar Health* 74:27357. <https://doi.org/10.3402/ijch.v74.27357>
- Russi MB, Borak JB, Cullen MR (2008) An examination of cancer epidemiology studies among populations living close to toxic waste sites. *Environ Health* 7(1):32. <https://doi.org/10.1186/1476-069X-7-32>
- Sharov P, Abbasov RK, Temnikova A (2019) Remediation of soil contaminated with persistent organic pollutants in Sumgait, Azerbaijan. *Environ Monit Assess* 191:464. <https://doi.org/10.1007/s10661-019-7560-7>
- Sharov P, Dowling R, Gogishvili M, Jones B, Caravanos J, McCarty A, Kashdan Z, Fuller R (2016) The prevalence of toxic hotspots in former Soviet countries. *Environ Pollut* 211:346–353. <https://doi.org/10.1016/j.envpol.2016.01.019>
- Shirneshan G, Bakhtiari AR, Memariani M (2017) Identifying the source of petroleum pollution in sediment cores of southwest of

- the Caspian Sea using chemical fingerprinting of aliphatic and alicyclic hydrocarbons. *Mar Pollut Bull* 115(1–2):383–390. <https://doi.org/10.1016/j.marpolbul.2016.12.022>
- Solomon GM, Janssen S (2010) Health effects of the Gulf oil spill. *J Am Med Assoc* 304(10):1118–1119
- Soliman MRI, Derosa CT, Mielke HW, Bota K (1993) Hazardous wastes, hazardous materials and environmental health inequity. *Toxicol Ind Health* 9(5):901–912. <https://doi.org/10.1177/074823379300900511>
- Suleymanov B, Ahmedov M, Safarova K, Steinnes E (2010) Metals in main rivers of Azerbaijan: influence of transboundary pollution. *Water, Air, Soil Pollut* 213(1–4):301–310. <https://doi.org/10.1007/s11270-010-0385-1>
- Sun Z, Zhu D (2019) Exposure to outdoor air pollution and its human health outcomes: a scoping review. *Plos One* 14(5):e0216550. <https://doi.org/10.1371/journal.pone.0216550>
- Swartz CD, Donnelly KC, Islamzadeh A, Rowe GT, Rogers WJ, Palatnikov GM, Mekhtiev AA, Kasimov R, McDonald TJ, Wickliffe JK, Presley BJ, Bickham JW (2003) Chemical contaminants and their effects in fish and wildlife from the industrial zone of Sumgayit, Republic of Azerbaijan. *Ecotoxicology* 12(6):509–521. <https://doi.org/10.1023/b:ectx.0000003038.02643.08>
- Theocharopoulos S, Wagner G, Sprengart J, Mohr ME, Desaulles A, Muntau H, Christou M, Quevauviller P (2001) European soil sampling guidelines for soil pollution studies. *Sci Total Environ* 264(1–2):51–62. [https://doi.org/10.1016/s0048-9697\(00\)00611-2US](https://doi.org/10.1016/s0048-9697(00)00611-2US)
- UNIDO-GEF (2004) GEF enabling activities to facilitate early action on the implementation of the Stockholm Convention on Persistent Organic Pollutants (POPs) in Azerbaijan. <https://www.thegef.org/project/enabling-activities-facilitate-early-action-implementation-stockholm-convention-32>
- WHO Europe (2015) Economic cost of the health impact of air pollution in Europe: clean air, health and wealth. WHO Regional Office for Europe, Copenhagen
- World Bank (2008) Absheron Rehabilitation Program III: Large Scale Oil Polluted Land Cleanup Project. World Bank internal document. Report 42645-AZ
- Wuana RA, Okieimen FE (2011) Heavy metals in contaminated soils: a review of sources, chemistry, risks and best available strategies for remediation. *ISRN Ecol* 2011:1–20. <https://doi.org/10.5402/2011/402647>
- Wyzga RE, Folinsbee LJ (1995) Health effects of acid aerosols. *Water, Air, Soil Pollut* 85(1):177–188. <https://doi.org/10.1007/BF00483699>
- Zolotovitskaya TA (2003) Mechanisms of formation of radionuclide contamination at the oil fields of Azerbaijan. *Environmental Protection Against Radioactive Pollution*, 75–77. [https://doi.org/10.1007/978-94-007-0975-1\\_11](https://doi.org/10.1007/978-94-007-0975-1_11)
- Zonn IS, Kostianoy AG (2015) Environmental risks in production and transportation of hydrocarbons in the caspian–black sea region. *The Handbook of Environmental Chemistry*, vol 51, 211–223. Springer, Cham. [https://doi.org/10.1007/698\\_2015\\_419](https://doi.org/10.1007/698_2015_419)