

Klimawandel, Umwelt und Nahrung für alle

Hans Hurni
mit Unterstützung von
Andreas Heinemann und Rosmarie Sommer

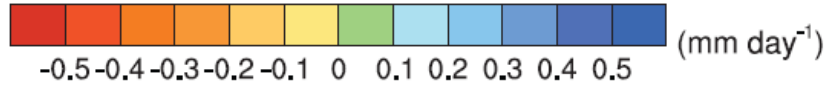
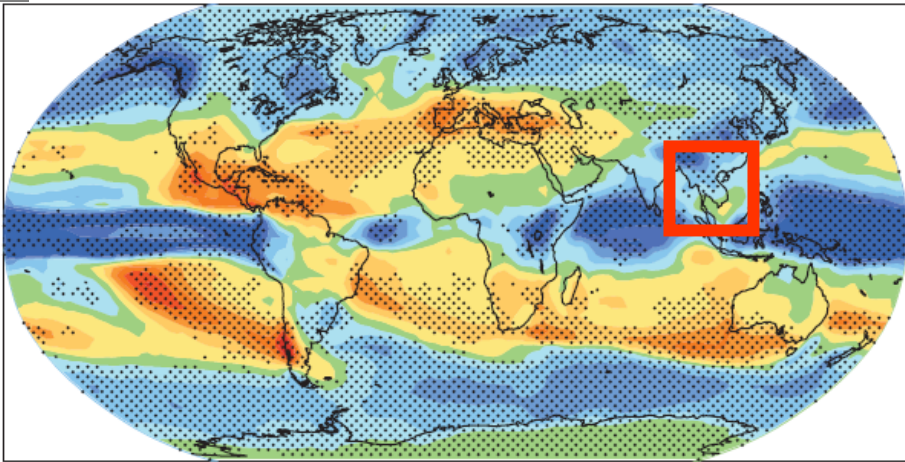
Nationaler Forschungsschwerpunkt Nord-Süd
Zentrum für Entwicklung und Umwelt
Geographisches Institut
Universität Bern



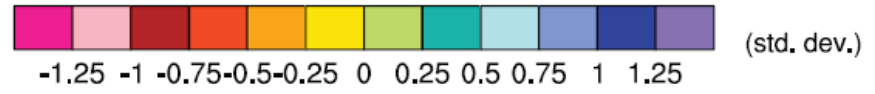
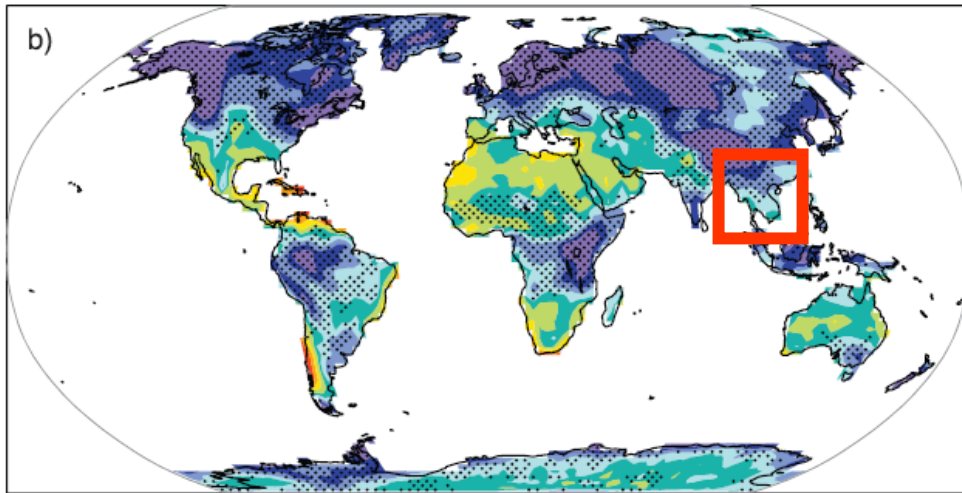




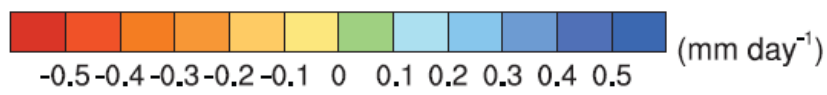
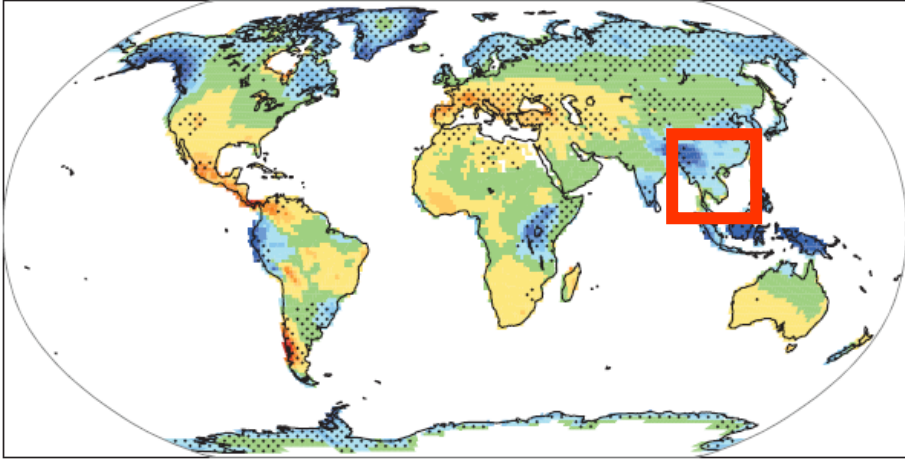
a) Precipitation



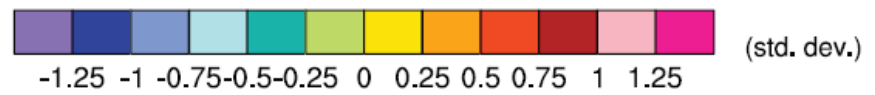
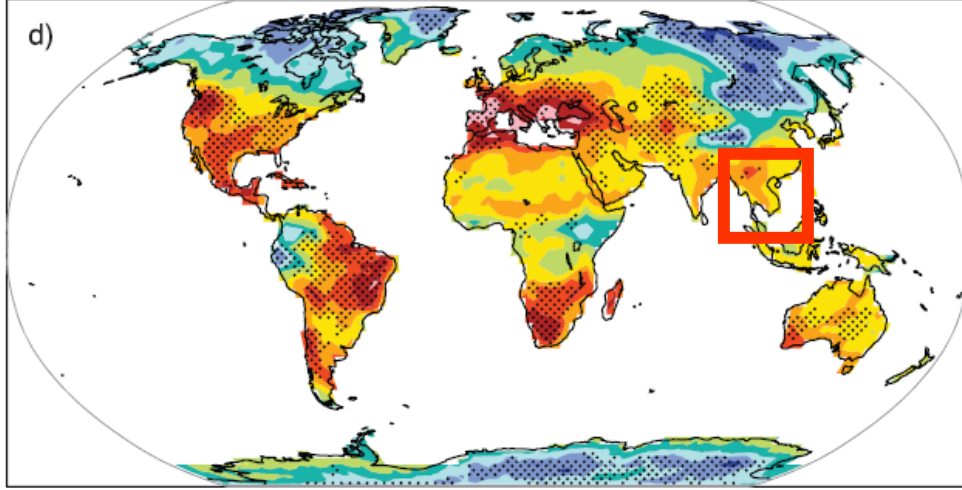
Precipitation intensity



c) Runoff



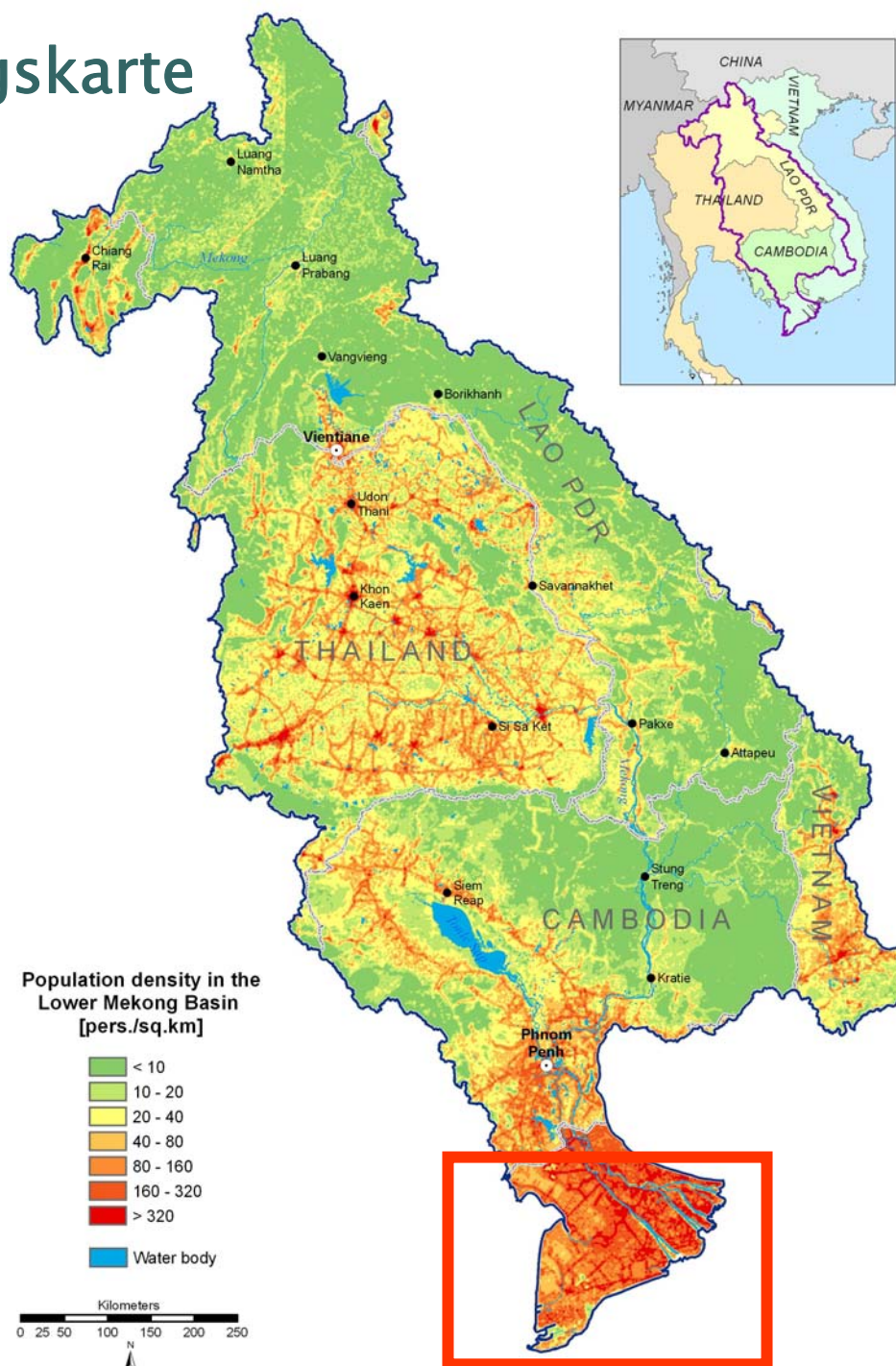
Dry days





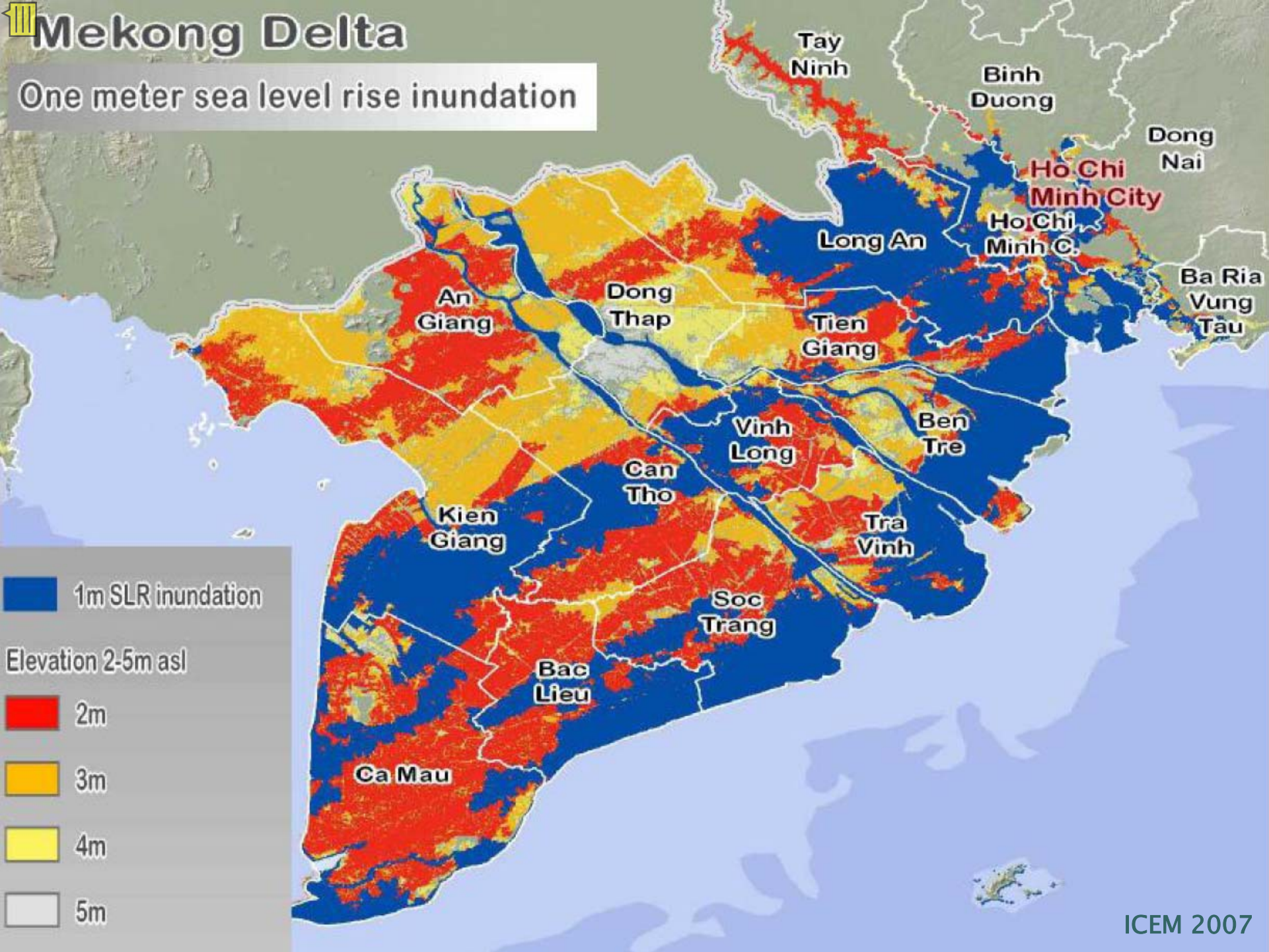
(anon)

Bevölkerungskarte des unteren Mekong- Beckens



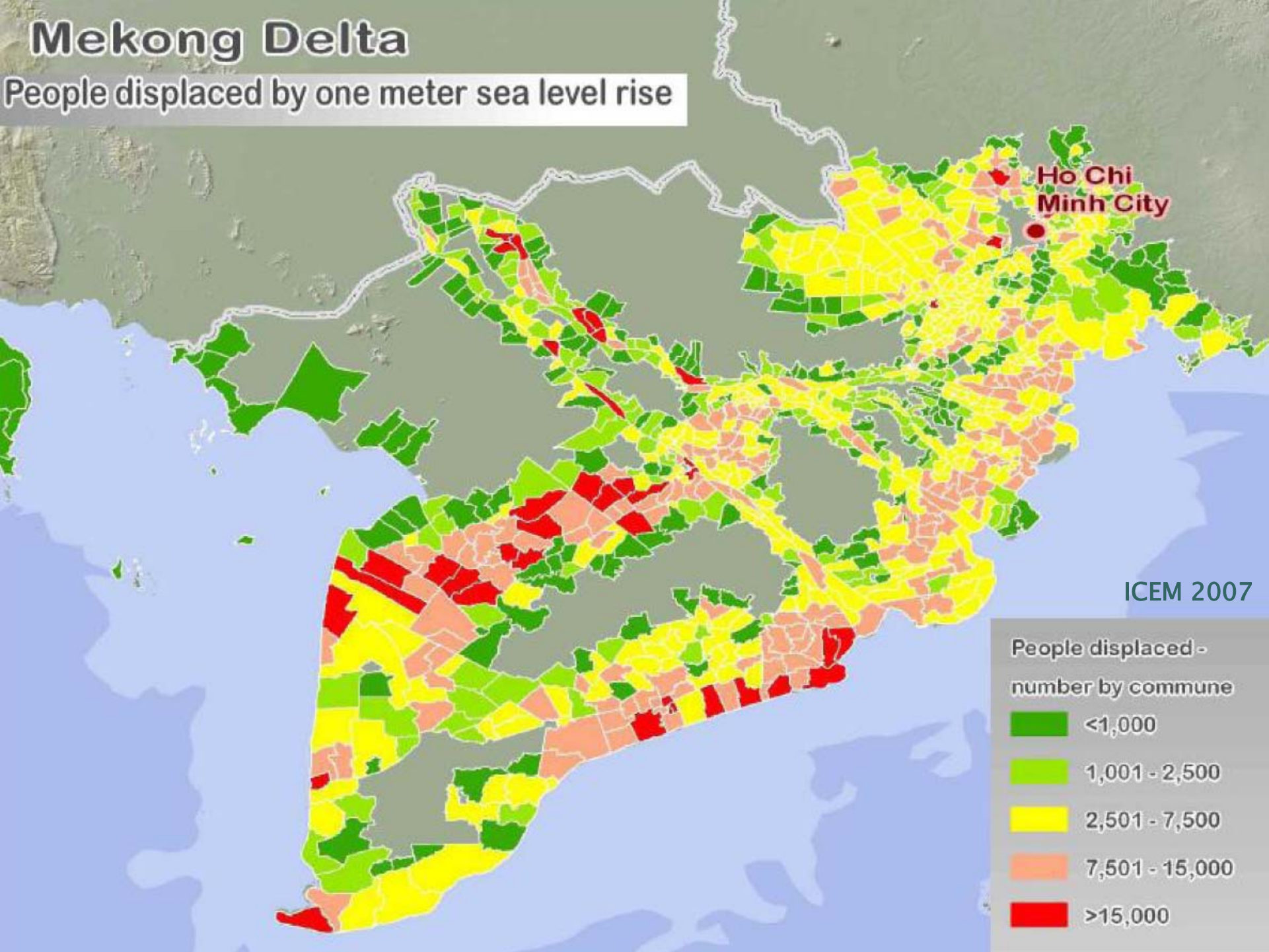
Mekong Delta

One meter sea level rise inundation



Mekong Delta

People displaced by one meter sea level rise



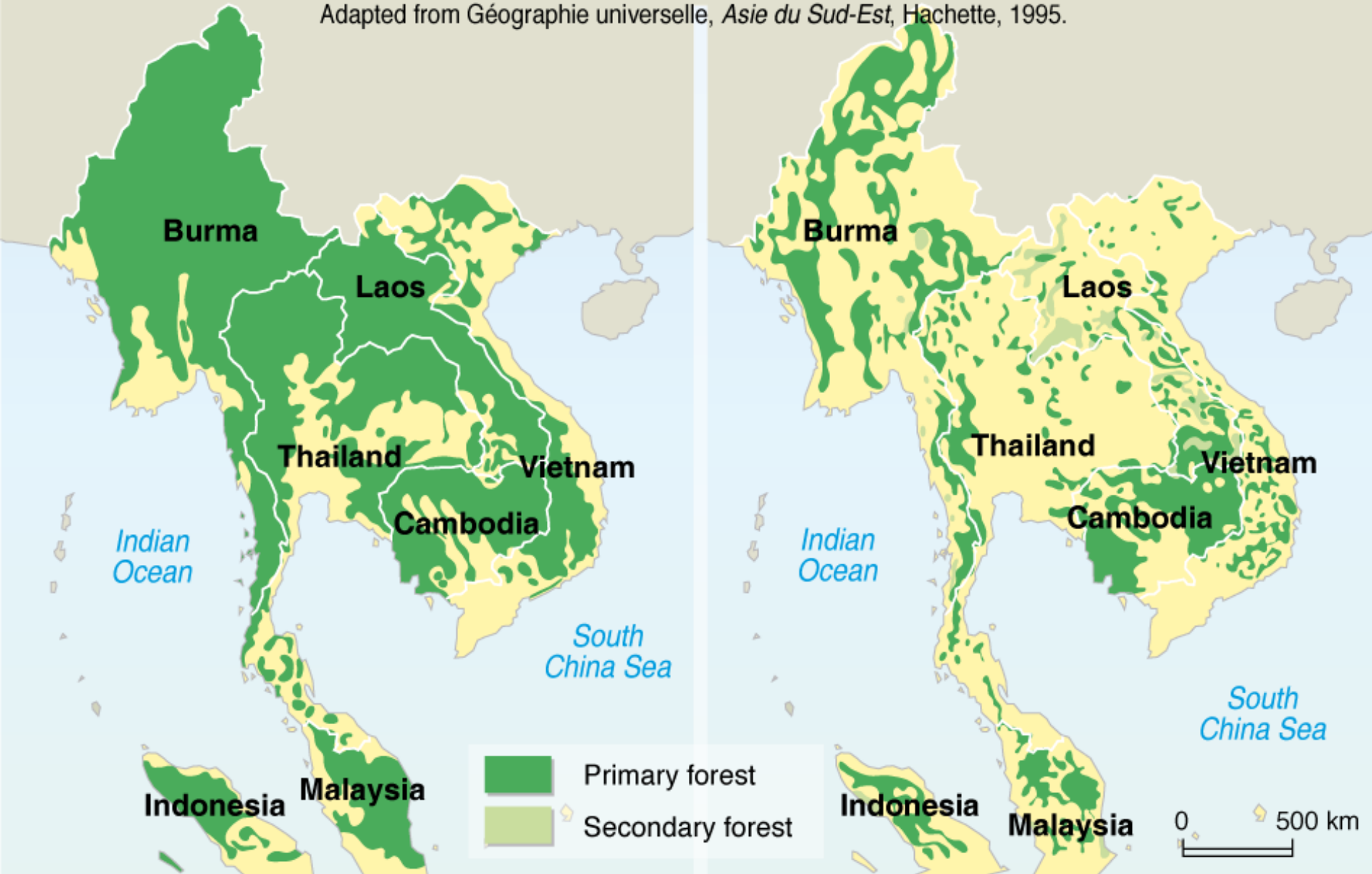


1970

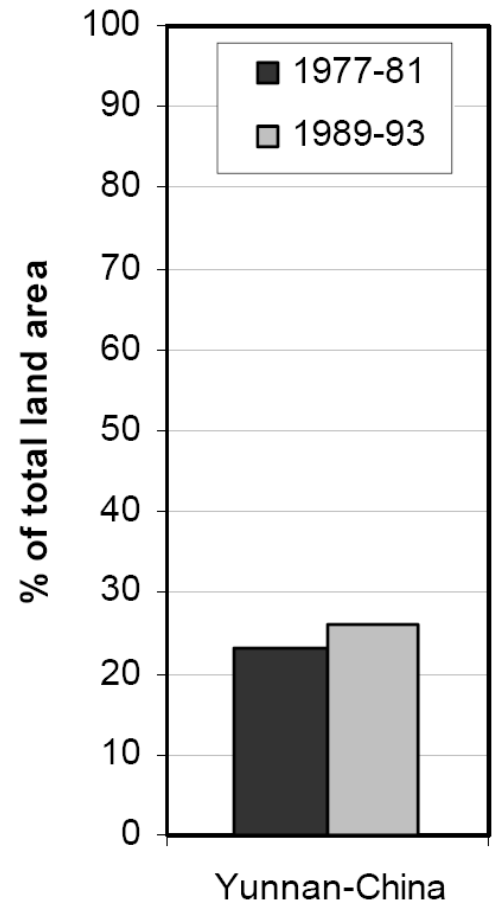
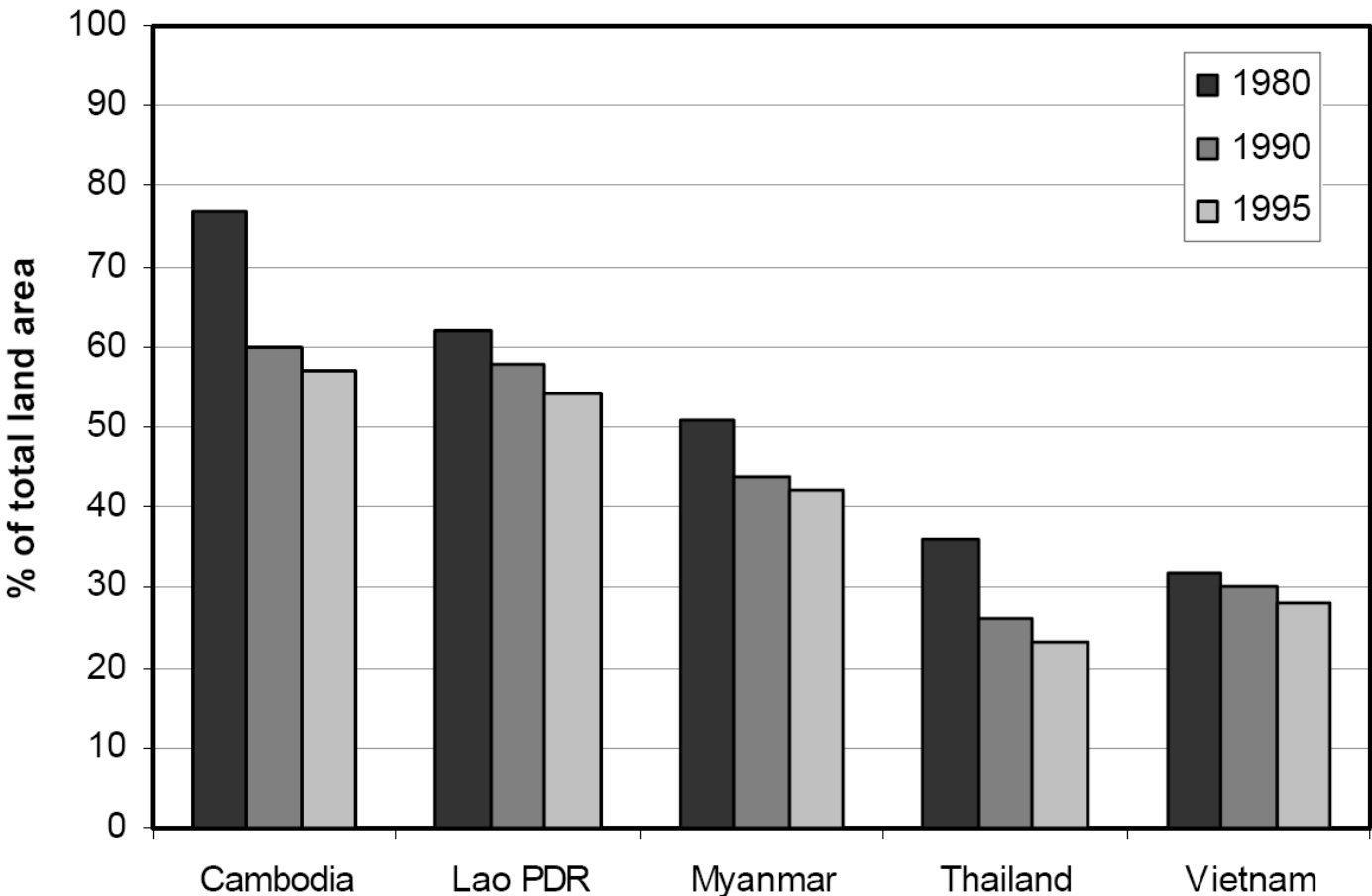
DISAPPEARING FORESTS

1990

Adapted from *Géographie universelle, Asie du Sud-Est*, Hachette, 1995.



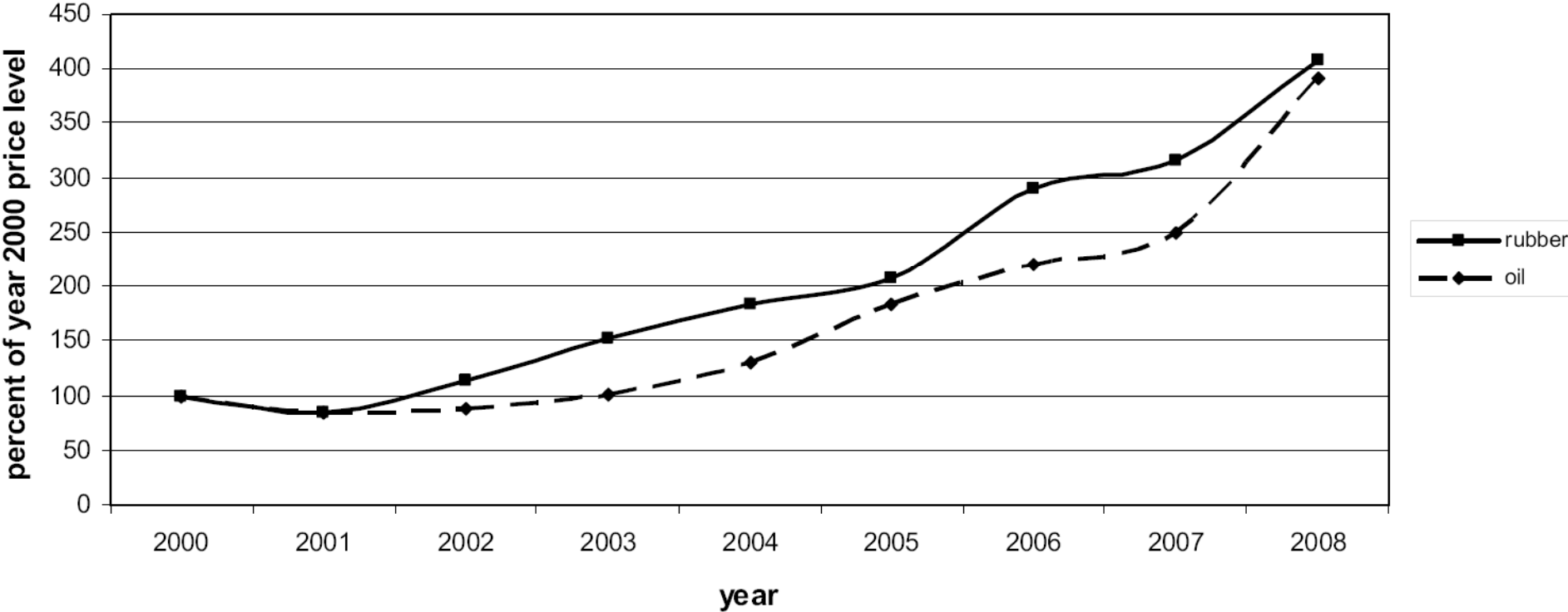
Waldfläche pro Land in Südostasien 1980–1995





Vergleich von Kautschuk- und Ölpreis 2000–2008

Comparison of rubber and oil prices (percent of year 2000 price level)







John Jantak

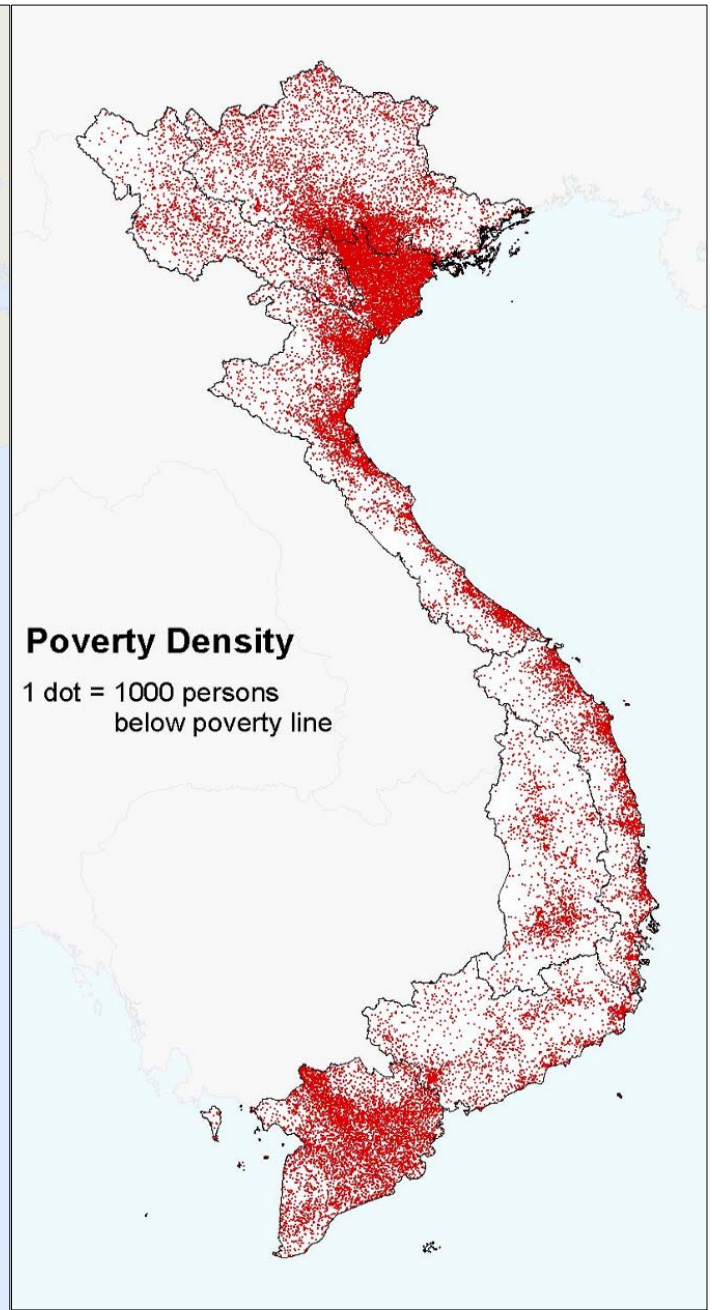
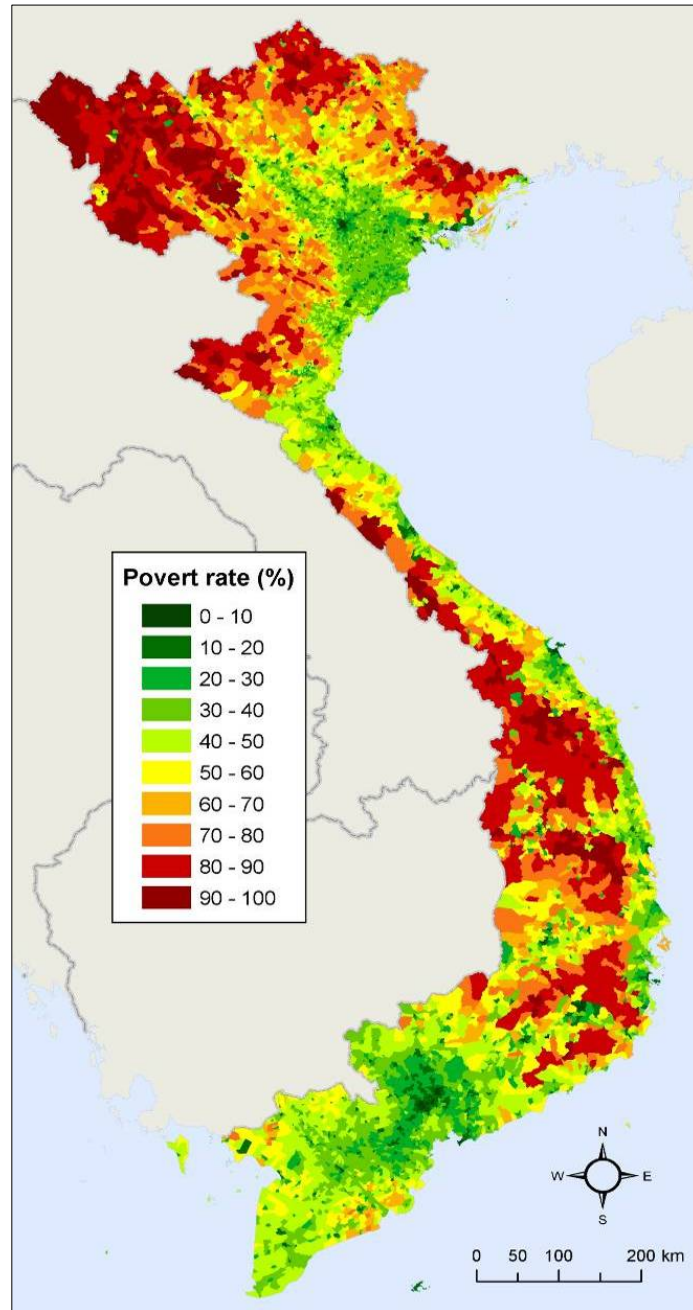


IRRI



Peter Messerli

Armut: Rate und Dichte in Vietnam





Nationaler Forschungsschwerpunkt NCCR North-South

www.nccr-north-south.unibe.ch

Zentrum für Entwicklung und Umwelt

www.cde.unibe.ch

Geographisches Institut

Universität Bern