

## Natural Resources and Environmental Issues

---

Volume 17 *Threats to Shrubland Ecosystem Integrity*

Article 16

---

2011

### Estimating Historical Sage-Grouse Habitat Abundance Using a State-and-Transition Model

Louisa Evers

*USDI Bureau of Land Management, Oregon State Office*

Richard F. Miller

*Oregon State University, Eastern Oregon Agricultural Research Center*

Miles Hemstrom

*USDA Forest Service, Pacific Northwest Research Station*

James Merzenich

*USDA Forest Service, Pacific Northwest Region*

Ronald Neilson

*USDA Forest Service, Pacific Northwest Region*

*See next page for additional authors*

Follow this and additional works at: <https://digitalcommons.usu.edu/nrei>

---

#### Recommended Citation

Evers, Louisa; Miller, Richard F.; Hemstrom, Miles; Merzenich, James; Neilson, Ronald; and Doescher, Paul (2011) "Estimating Historical Sage-Grouse Habitat Abundance Using a State-and-Transition Model," *Natural Resources and Environmental Issues*: Vol. 17 , Article 16.

Available at: <https://digitalcommons.usu.edu/nrei/vol17/iss1/16>

This Article is brought to you for free and open access by the Journals at DigitalCommons@USU. It has been accepted for inclusion in Natural Resources and Environmental Issues by an authorized administrator of DigitalCommons@USU. For more information, please contact [digitalcommons@usu.edu](mailto:digitalcommons@usu.edu).



---

## Estimating Historical Sage-Grouse Habitat Abundance Using a State-and-Transition Model

### Cover Page Footnote

In Monaco, T.A. et al. comps. 2011. Proceedings – Threats to Shrubland Ecosystem Integrity; 2010 May 18-20; Logan, UT. Natural Resources and Environmental Issues, Volume XVII. S.J. and Jessie E. Quinney Natural Resources Research Library, Logan Utah, USA.

### Authors

Louisa Evers, Richard F. Miller, Miles Hemstrom, James Merzenich, Ronald Neilson, and Paul Doescher

# Estimating Historical Sage-Grouse Habitat Abundance Using a State-and-Transition Model

**Louisa Evers** USDI Bureau of Land Management, Oregon State Office, Portland, Oregon; **Richard F. Miller** Oregon State University, Eastern Oregon Agricultural Research Center, Corvallis, Oregon; **Miles Hemstrom** USDA Forest Service, Pacific Northwest Research Station, Portland, Oregon; **James Merzenich** USDA Forest Service, Pacific Northwest Region, Portland, Oregon; **Ronald Neilson** USDA Forest Service, Pacific Northwest Research Station, Corvallis, Oregon; and **Paul Doescher** Oregon State University, Department of Natural Resources, Corvallis, Oregon

## ABSTRACT

*Use of reference conditions to compare current conditions what managers believed represented healthy and functioning systems has become a common approach to evaluate vegetation and habitat conditions and aid development of land management plans. Often reference conditions attempt to describe landscapes as they existed and functioned prior to about 1850, and often largely rely on expert opinion. We developed reference conditions for sagebrush (*Artemisia* spp. L.) ecosystems in eastern Oregon based on ecological site descriptions, soil surveys, climate data, wildfire records, expert opinion, and literature using a state-and-transition (STM) modeling framework. Using ecological site descriptions for the Malheur High Plateau Major Land Resource Area (MHP), we divided sagebrush communities into four groups based on grass productivity in low, average and high productivity years. Literature helped us determine which disturbance factors to include, the community phases for each model, and associated seasonal habitat for greater sage-grouse (*Centrocercus urophasianus*). We developed successional timelines in the absence of disturbance, and determined the probable outcomes of a given type of disturbance event. We used fire records and climate data to develop disturbance event probabilities and periodicities. Contrary to our expectations, fire did not appear to be the most important factor influencing sagebrush ecosystems under reference conditions in our models. The modeled historical abundance of sage-grouse breeding and brood-rearing habitat was within range of or greater than the amount recommended by sage-grouse biologists, but the abundance of wintering habitat was less. By using objective criteria as much as possible, our approach should also be repeatable in other locations. Since we used climate criteria to define most disturbance probabilities, our models provide an opportunity to examine how changes in climate could affect plant communities, disturbance regimes, and the quality and quantity of sage-grouse habitat in future modeling efforts.*

---

*In Monaco, T.A. et al. comps. 2011. Proceedings – Threats to Shrubland Ecosystem Integrity; 2010 May 18-20; Logan, UT. Natural Resources and Environmental Issues, Volume XVII. S.J. and Jessie E. Quinney Natural Resources Research Library, Logan Utah, USA.*

## INTRODUCTION

Sagebrush (*Artemisia* spp. L.) ecosystems provide many important economic and social values in the Intermountain West, such as livestock forage, water, recreational opportunities, and habitat for a variety of wildlife species. Changes to sagebrush ecosystems over the last 150 years threaten their ability to provide many of these values in the future (Connelly et al. 2004; Miller and Eddleman 2000). Human-related disturbances, invasive species, expansion of conifer woodlands, changes in fire regimes, and changes in climate have all been involved in reducing the area occupied by sagebrush ecosystems by an estimated 14.8 million ha across the western United States

(USDI BLM 2004). Habitat for the greater sage-grouse (*Centrocercus urophasianus*), a candidate species for listing under the Endangered Species Act, is of great concern in many areas of the interior West (Bunting et al. 2002; Connelly et al. 2004; Knick et al. 2003).

Under current ecosystem management practices, federal land managers compare current conditions to reference conditions to evaluate changes in land health and probable causes of those changes. Generally, reference, or historical, conditions are based on some measure or description of conditions present around 1850 in the western United States. However, the lack of detailed descriptions and

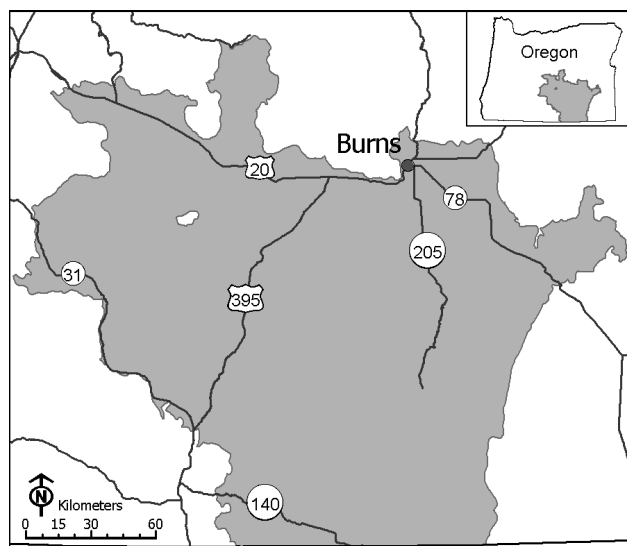
suitable surrogates, such as tree ring studies, and the lack of stand or patch-scale vegetation modeling tools in rangelands mean that expert opinion often forms a large part of the basis for the reference condition descriptions. In the absence of intact reference areas to serve as a basis, different experts may form very different opinions of the reference conditions and what factors were important in creating those conditions.

State-and transition modeling frameworks (STMs), such as the Vegetation Dynamics Development Tool (VDDT) (ESSA Technologies Ltd. 2007), offer the promise of developing reference conditions that are more objective and repeatable, using a process that is transferable to other landscapes. These modeling frameworks can be used at a scale suitable for land use planning, can incorporate management actions and relevant natural disturbances, and fit directly with current rangeland ecology paradigms (Briske et al. 2006; Stringham et al. 2003; Westoby et al. 1989). Since STMs are probabilistic instead of mechanistic, they can operate with a combination of empirical data and expert opinion where empirical data are lacking; a common condition in rangeland management. Climate variables can form the basis of event probabilities to predict plant community changes.

Our goals in this study were to evaluate the use of climate variables as a basis for event probabilities and to evaluate how historical disturbances may have influenced reference conditions in sagebrush communities, with an emphasis on the quantity and quality of sage-grouse habitat. Our primary objective was to develop VDDT-based models that could 1) simulate the effects of natural disturbances on plant community dynamics using fire, soils, and climate data, 2) incorporate available information from the scientific literature on sagebrush-steppe ecosystems, and 3) use selected rules used in mechanistic vegetation models. We used the literature, climatic records, and a limited amount of expert opinion to develop probabilities of disturbance and successional pathways and rates for four sagebrush groupings. Sagebrush groupings were based on ecological site descriptions. We estimated the amount of each community phase and the resulting quantity of sage-grouse habitat within each sagebrush group and for the landscape as a whole. Terminology follows that used by the state-and-transition literature (Bestelmeyer et al. 2009).

## STUDY AREA

The study area was the 4-million ha Malheur High Plateau (MHP) major land resource area (NRCS 2006) in southeastern Oregon (figure 1). Much of the area lies between 1190 m and 2105 m elevation, with Steens Mountain reaching 2967 m. The area contains no major rivers and little surface water but has numerous springs, shallow lakes, and playas. Perennial streams and small rivers are mostly located on the periphery. Using soil series descriptions (<http://soils.usda.gov/technical/classification/osd/index.html>) we estimated that 98 percent of the soils in the sagebrush ecological types of the MHP are Mollisols and Aridisols. Soils are primarily loamy to clayey, well-drained and shallow (25 to 50 cm) to moderately deep (50 to 90 cm) in uplands, and poorly to well-drained and deep to very deep (>90 cm) in basins.



**Figure 1.** Location of the study area in Oregon. The High Desert Province Ecological Province and the Malheur High Plateau Major Land Resource Area occupy approximately the same area, with the exception of the area to the east of Steens Mountain. The Malheur High Plateau Major Land Resource Area includes some area to the east of Steens Mountain while the High Desert Ecological Province does not. The area to the east of Steens Mountain lies within the rain shadow of the mountain and has a different climate. The town of Burns is the largest community within the study area.

The average annual precipitation ranges from 105 mm to 305 mm over most of the area. Winter and spring are the wettest periods with most precipitation falling in November, December, January and May, while summer is the driest. January is the coolest

month, averaging  $-2^{\circ}\text{C}$ , and July the warmest, averaging  $19^{\circ}\text{C}$ . Sagebrush-steppe (*Artemisia* spp. L. and caespitose grasses) is the dominant vegetation type with salt desert shrub (*Sarcobatus vermiculatus* (Hook.) Torr.-*Grayia spinosa* (Hook.) Moq.) on saline soils in basins, western juniper (*Juniperus occidentalis* Hook. var. *occidentalis*) expanding out from rockier areas, and aspen (*Populus tremuloides* Michx.) at the higher elevations.

## Model Design and Assumptions

We selected 1350 to 1850 as our historical reference period, a period commonly known as the Little Ice Age. Although the climate was cooler and wetter than present, it had shifted into a winter-dominant precipitation regime with plant communities very similar to present (Miller and Wigand 1994). Prior to this period, climate was warmer and drier than present with less dominance of winter precipitation and different disturbance regimes (Cook et al. 2004; Miller and Wigand 1994).

We used instrument-based climate records to develop rules for determining the frequencies of climate-related events (Neilson et al. 1992), using these frequencies in combination with other information sources and expert opinion to estimate the probabilities of several disturbance types and establishment rates for sagebrush. Data sources included temperature and precipitation records for Oregon Climate Division 7 (OCD7) (<http://www7.ncdc.noaa.gov/CDO/CDODivisionSelect.jsp>) organized by water year (October through September) for 1894 to 2007; snow data from the Reynolds Creek Experimental Range for 1967 to 1996 (Hanson et al. 2001; Marks et al. 2001), and local remote area weather stations (RAWS) (<http://www.raws.dri.edu/index.html>). Although the Reynolds Creek Experimental Range lies outside the study area, the climate is similar (Hanson et al. 2001) and detailed snowfall data are available for this location that are not available for OCD7.

We used ecological site descriptions for the MHP (<http://esis.sc.egov.usda.gov>) to divide the sagebrush-grass plant communities into four groups based on grass productivity in low, average, and high production years. We designated these groups as Warm-Moist Sagebrush (WM Group), Cool-Moist Sagebrush (CM Group), Warm-Dry Sagebrush (WD Group), and Shallow-Dry Sagebrush (SD Group). Since site productivity influences recovery rates

following fire (Bollinger and Perryman 2008; Boltz 1994; Lesica et al. 2007; Wambolt et al. 2001), we assumed the same applied equally well to other disturbances. We used grass production of  $672\text{ kg ha}^{-1}$  as the threshold for these divisions since that level of production is considered the minimum needed to support fire spread in bunchgrass fuels under moderate burning conditions (Bunting et al. 1987; Gruell et al. 1986).

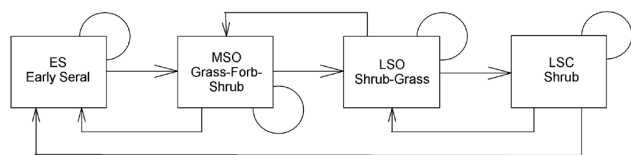
The WM Group, the most productive group, typically resided on xeric, mesic, deep to very deep soils. Water storage capacity was high and many sites were subirrigated. This group occurred mostly in swales, terraces, and near or in riparian areas below 1220 m elevation. It occupied an estimated 11 percent of the MHP, based on soil surveys ([http://www.or.nrcs.usda.gov/pnw\\_soil/or\\_data.html](http://www.or.nrcs.usda.gov/pnw_soil/or_data.html)). The modal community was basin big sagebrush (*Artemisia tridentata* Nutt. ssp. *tridentata*)/basin wildrye (*Leymus cinereus* (Scribn. & Merr.) A. Löve). We included fire, drought, and insects as the important disturbances in this group.

The CM Group was found on xeric, frigid, moderately deep to deep soils mostly above 1220 m elevation. Soils had a high water storage capacity, but subirrigation was rare to nonexistent. This group typically occurred on ridges, northerly aspects at lower elevations, and all aspects at higher elevations, and occupied an estimated 16 percent of the MHP. The modal sagebrush community was mountain big sagebrush (*Artemisia tridentata* Nutt. ssp. *vaseyana* (Rydb.) Beetle)/Idaho fescue (*Festuca idahoensis* Elmer). We included fire, drought, insects, freezkill, snow mold, and voles as major disturbances.

The WD Group was found on aridic, mesic, moderately deep to shallow soils up to 1400 m elevation. Water holding capacity was moderate to low and sites tended to become quite dry by mid to late summer. This group occurred mostly on southerly aspects at higher elevations, well-drained soils, and relatively shallow soils in basin bottoms and terraces, and occupied approximately 61 percent of the province. The modal plant community was Wyoming big sagebrush (*Artemisia tridentata* Nutt. ssp. *wyomingensis* Beetle & Young)/bluebunch wheatgrass (*Pseudoroegneria spicata* (Pursh) A. Löve)-Thurber's needlegrass (*Achnatherum thurberianum* (Piper) Barkworth). Factors included in this group were fire, drought, insects, and pronghorn browsing.

The SD Group, the least productive sagebrush environment, occupied aridic, mesic to frigid, shallow to very shallow soils at any elevation. Soils typically had low water storage capacity and high evaporation rates from temperature, wind, or both and became quite dry by late spring or early summer. The SD Group covered an estimated 12 percent of the MHP. The modal plant community was low sagebrush (*Artemisia arbuscula* Nutt.)/Sandbergs bluegrass (*Poa secunda* J. Presl). Factors included in this group were fire, drought, insects, and pronghorn browsing.

We built STMs for all four groups using VDDT version 6.0.9 (ESSA Technologies ltd. 2007). All models used four community phases (figure 2). Grasses and forbs dominated the early seral (ES) community phase. In the midseral open (MSO) phase, mature sagebrush was present but ecologically subdominant, and grasses and forbs were dominant. Sagebrush, grass and forbs co-dominated in the late seral open (LSO) community phase. Sagebrush was dominant in the late seral closed (LSC) community phase. We used sagebrush cover as the indicator of movement from one community phase to the next.



**Figure 2.** Model structure. Arrows pointing to the right indicate deterministic transitions resulting from succession. Arrows pointing to the left indicate probabilistic transitions to an earlier community phase. Circles indicate probabilistic transitions that remain in the same community phase. ES = early seral, MSO = midseral open, LSO = late seral open, LSC = late seral closed.

We assumed sagebrush density and cover were initially low following a high severity disturbance then increased until the site reached full occupancy (Daubenmire 1975; Harniss and Murray 1973; Johnson 1969; Lesica et al. 2007; Perryman et al. 2001) and that soil moisture availability in spring and early summer were key to sagebrush establishment (Boltz 1994; Daubenmire 1975; Johnson and Payne 1968; Lomasson 1948; Meyer 1994). Sagebrush establishment in the CM, WD, and SD groups was based on various combinations of spring precipitation, temperature and season length intended to represent adequate soil moisture. We assumed establishment in the WM Group was based on random weather factors

we could not assess through the available data, such as the specific timing of precipitation events and any heat waves or cold snaps. We estimated the time needed to reach sagebrush cover breakpoints between each community phase based on sagebrush crown measurements and growth rates from published studies involving common gardens and wild plants (Anderson and Inouye 2001; Johnson 1969; McArthur and Welch 1982; Miller and Eddleman 2000; Pringle 1960; Tisdale et al. 1965; Wambolt and Sherwood 1999; Wambolt et al. 2001; Winward 1991).

An extensive review of the sagebrush and wildlife literature combined with preliminary model testing indicated we should include fire (Connelly et al. 2004; Knick et al. 2003; Knick et al. 2005), drought (Allred 1941; Ellison and Woolfolk 1937; Pechanec et al. 1937), freeze-kill (Hanson et al. 1982; Walser et al. 1990), snow mold (Nelson and Sturges 1986; Sturges and Nelson 1986; Sturges 1986, 1989) and herbivory as major disturbances. Native herbivores of most importance to local sagebrush ecosystems included pronghorn (*Antilocapra americana*) (Hansen and Clark 1977; Howard 1995; MacCracken and Hansen 1981; Verts and Carraway 1998), voles (*Microtus* spp.) (Hubbard and McKeever 1961; Mueggler 1967), and several species of insects (Allred 1941; Gates 1964; Hall 1965; Welch 2005) of which aroga moth (*Aroga websteri* Clark) appeared to be the most ecologically significant.

We used monthly or seasonal temperature, precipitation or snow depth to estimate probabilities for fire, freeze-kill (DeGaetano and Wilks 2002; Hanson et al. 1982; Hardy et al. 2001, Walser et al. 1990), snow mold (Nelson and Sturges 1986; Sturges and Nelson 1986; Sturges 1989), severe pronghorn browsing (Bilbrough and Richards 1993; Hoffman and Wambolt 1996; McArthur et al. 1988, Smith 1949), and vole-related sagebrush mortality (Frschknecht and Baker 1972; Mueggler 1967; Parmenter et al. 1987). We created variability modifiers for fire and pronghorn impacts by estimating the percentage of years in different severity categories (low, average, high, and extreme), the average number of hectares per event in each severity category, and the ratio of hectares affected in each severity category. We based fire variability on the variability of fire season severity in modern fire records from Bureau of Land Management (BLM) for Burns and Lakeview Districts and from the US Fish and Wildlife Service (FWS) for

Hart Mountain Refuge. Pronghorn variability was based on a very simple model of pronghorn population dynamics to estimate the frequency of population peaks and lows based on winter conditions (Kindschy et al. 1982; O'Gara and Yoakum 2004; Smyser et al. 2006; Yoakum 2006).

We reduced climate-based estimates of fire occurrence to account for the lack of ignitions when sufficient fuel is present. We also partitioned fire into two different burn patterns – a mosaic (heterogeneous) burn pattern and a stand-replacing (homogeneous) burn pattern. These burn patterns are approximate equivalents of mixed severity and high severity fires in forests. We assumed homogeneous fires resulted from high winds and used frequency of high winds in August based on hourly data from local RAWS to estimate the occurrence of homogeneous burn patterns. We then assumed that heterogeneous burn patterns occur in low, average, and high years, and homogeneous burn patterns occur in high and extreme years. Once a site reached the LSC phase, only homogeneous fire occurred to account for the effects of sagebrush density and cover on fine fuel

abundance (Bradford and Laurenroth 2006; Daubenmire 1975; Derner et al. 2008).

We based drought probability on the estimated frequency of droughts as severe as that in the 1930s (Cook et al. 1999; Cook et al. 2004; Gedalof and Smith 2001; Graumlich 1987; Stahle et al. 2007), the only drought with documented big sagebrush mortality (Allred 1941; Ellison and Woolfolk 1937; Pechanec et al. 1937). Insect outbreak frequencies were based on a forest defoliator as a surrogate due to the lack of detail on aroga moth dynamics, the primary insect affecting sagebrush (Gates 1964; Hall 1965; Hsaio 1986). We selected Pandora moth (*Coloradia pandora* Blake) to represent probable frequencies and variability (Gates 1964; Hall 1965; Hsaio 1986; McBrien et al. 1983; Speer et al. 2001). We used a combination of the vole population cycle (Frischknecht and Baker 1972; Murray 1965) and frequency of severe winters (Frischknecht and Baker 1972; Parmenter et al. 1987) to estimate the probability of vole-related mortality. Because vole populations also depend on the abundance of grass, we varied the probability of vole impacts by community phase.

**Table 1.** Habitat suitability (low, moderate, high) for greater sage-grouse by model and community phase based on descriptions from Call and Maser 1985; Connelly et al. 2000, 2004; Crawford and Gregg 2001; Goodrich 2005; Braun et al. 2005; and Gregg 2006.

|                             | Leks     | Pre-laying<br>hens | Nesting  | Early brood-<br>rearing | Late brood-<br>rearing | Wintering         |
|-----------------------------|----------|--------------------|----------|-------------------------|------------------------|-------------------|
| Warm moist sagebrush group  |          |                    |          |                         |                        |                   |
| ES <sup>a</sup>             | Low      | Moderate           | N/A      | Low                     | Moderate               | N/A               |
| MSO <sup>b</sup>            | N/A      | Moderate           | Low      | Moderate                | High                   | N/A               |
| LSO <sup>c</sup>            | N/A      | Low                | High     | High                    | High                   | High              |
| LSC <sup>d</sup>            | N/A      | N/A                | Moderate | Low                     | Low                    | Moderate          |
| Cool moist sagebrush group  |          |                    |          |                         |                        |                   |
| ES                          | Low      | High               | N/A      | Low                     | Moderate               | N/A               |
| MSO                         | N/A      | High               | Low      | Low                     | High                   | N/A               |
| LSO                         | N/A      | Moderate           | High     | High                    | High                   | High              |
| LSC                         | N/A      | N/A                | Moderate | Moderate                | Moderate               | Moderate          |
| Warm dry sagebrush group    |          |                    |          |                         |                        |                   |
| ES                          | Moderate | High               | N/A      | Low                     | Low                    | N/A               |
| MSO                         | Low      | High               | N/A      | High                    | Low                    | Low               |
| LSO                         | N/A      | Moderate           | High     | High                    | Low                    | High              |
| LSC                         | N/A      | Moderate           | Moderate | Moderate                | Low                    | High              |
| Shallow dry sagebrush group |          |                    |          |                         |                        |                   |
| ES                          | High     | High               | N/A      | High <sup>e</sup>       | Moderate               | High <sup>f</sup> |
| MSO                         | Moderate | High               | N/A      | High <sup>e</sup>       | Moderate               | High <sup>f</sup> |
| LSO                         | Low      | High               | N/A      | High <sup>e</sup>       | Low                    | High <sup>f</sup> |
| LSC                         | N/A      | High               | N/A      | High <sup>e</sup>       | Low                    | High <sup>f</sup> |

<sup>a</sup> Early seral. <sup>b</sup> Midseral open. <sup>c</sup> Late seral open. <sup>d</sup> Late seral closed. <sup>e</sup> High along edges, dropping to low in interior. <sup>f</sup> High until or unless buried by snow.

**Table 2.** Ranking of disturbance types in each sagebrush model based on the estimated disturbance rotation period.

| Warm moist sagebrush group | Cool moist sagebrush group | Warm dry sagebrush group | Shallow dry sagebrush group |
|----------------------------|----------------------------|--------------------------|-----------------------------|
| Insects                    | Snow mold                  | Pronghorn                | Pronghorn                   |
| Fire                       | Voles                      | Insects                  | Insects                     |
| Drought                    | Insects                    | Fire                     | Fire                        |
|                            | Freezekill                 | Drought                  | Drought                     |
|                            | Fire                       |                          |                             |
|                            | Drought                    |                          |                             |

We used the descriptions of the different types of sage-grouse habitat provided by Connelly et al. (2000) to evaluate the potential effects of the disturbance variables on sage-grouse habitat suitability. Breeding habitat included lekking, pre-laying hen, and nesting habitat, and brood-rearing habitat included early and late habitats. We based habitat quality ratings on similarity to described habitat characteristics (Barnett and Crawford 1994; Braun et al. 2005; Call and Maser 1985; Connelly et al. 2004; Connelly et al. 2000; Crawford and Gregg 2001; Goodrich 2005; Gregg 2006). Each community phase was rated as none, low, moderate, or high quality habitat for each seasonal habitat based on sagebrush cover, assumed forb abundance and timing of senescence, and expected duration of the habitat in the absence of disturbance (table 1). We then summarized the amount of moderate- and high-quality seasonal habitat available for each group and habitat element and the four groups collectively.

## Analysis Methods

Each model began with an equal proportion of the four community phases. We ran each model 50 times for 500 years and recorded the abundance of each community phase every 10 years. To allow ample time for the models to come into dynamic equilibrium, we analyzed only the last 250 years of data. We conducted sensitivity tests to evaluate how the mix of community phases might change if we altered event probabilities from those initially developed. After finalizing the models based on the sensitivity testing, we estimated the amount of historical seasonal habitat for sage-grouse in each sagebrush group and on the landscape as a whole and compared the results to the amount of habitat recommended by Connelly et al. (2000). We compared the predicted fire rotation in models to estimated fire frequencies published in the literature. Because community phases were not normally distributed in most cases we analyzed medians rather than means.

Fire, drought, and insect outbreaks affected the full area occupied by the sagebrush groups. Freezekill, snow mold, and vole-related mortality occurred where snowpacks are deeper and more persistent (Frischknecht and Baker 1972; Hanson et al. 1982; Mueggler 1967; Nelson and Sturges 1986; Parmenter et al. 1987; Sturges and Nelson 1986; Sturges 1989; Walser et al. 1990), limiting them to a portion of the CM Group. Wintering pronghorn tended to move to where snowpacks were lowest and preferred habitat with long sightlines (Kindschy et al. 1982; O'Gara 1978; Verts and Carraway 1998); therefore, we assumed pronghorn impacts were restricted to a portion of the WD and SD Groups. We modeled fire, pronghorn browsing, freezekill, and snow mold as random events and drought, insects, and voles as cyclical events.

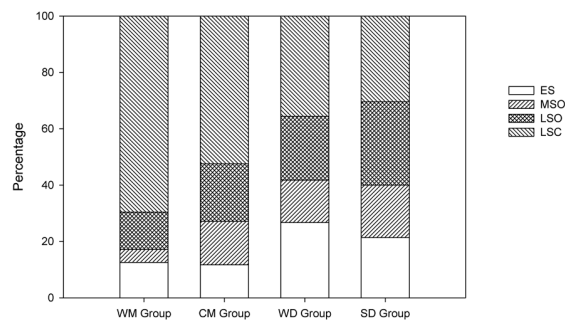
Our models accounted for the impacts to sagebrush only and not to other species or life forms. Homogeneous fire was the only stand-replacing event in all models, resetting any community phase back to ES. All other events were modeled as thinning events, resetting a community phase back to its beginning or moving it back one or two community phases. All thinning events operated only in the MSO, LSO, and LSC community phases. Insect outbreaks occurred only in the LSO and LSC phases in all models. Fire was the only event in the ES phase in all models.

## RESULTS

Contrary to our expectations and based on average annual percentage of area affected, fire appeared to have less influence than other disturbance types, except drought (table 2). Estimated fire rotations were 24, 33, 83, and 196 years for the WM, CM, WD, and SD Groups, respectively. Most disturbance types occurred more frequently than fire. In each model, some sort of disturbance occurred rather frequently across the landscape as a whole. Frequencies ranged from every four years in the CM Group to every 26 years in the SD Group.



The LSC community phase was the most common phase in all groups under simulated historical conditions (figure 3). The least common phase was the MSO phase in the WM, WD, and SD Groups and the ES phase in the CM Group. All groups were sensitive to changes in the probability of fire and insects. The WM and CM Groups were insensitive to changes in the probability of drought, while the WD and SD Groups were sensitive. The CM Group also was moderately sensitive to changes in the probabilities of insect and vole outbreaks, and sensitive to changes in the probabilities of snow mold and freeze-kill, affecting the abundance of the MSO and LSC community phases more than the LSO phase in all cases except snow mold. Both the WD and SD Groups were sensitive to changes in the probability of pronghorn browsing. In general, increasing the probability of a disturbance tended to decrease the abundance of the later community phases and increase the abundance of the earlier community phases while reducing the probability had the opposite effect.

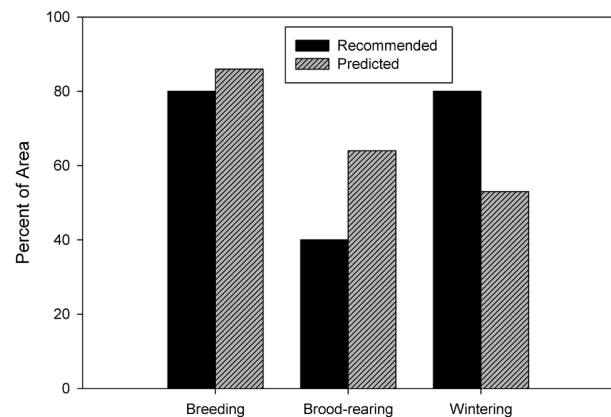


**Figure 3.** Mix of community phases. The late seral closed (LSC) phase is the most common in all models, although more dominant in the warm, moist (WM) and cool, moist (CM) models. The midseral open (MSO) phase is the least common in the WM, warm, dry (WD), and shallow, dry (SD) groups while the early seral (ES) phase is the least common in the CM group.

Altering the frequency of the different types of fire years had a large impact on fire rotation and the mix of community phases, particularly in the abundance of the ES phase, in all four groups. Natural fire rotation lengthened 2.7 times in the WM and CM Groups and 3.5 times in the WD and SD Groups. The resulting fire rotations were well outside the fire frequencies or rotation reported in the literature (Baker 2006; Burkhardt and Tisdale 1976; Heyerdahl et al. 2006; Knick et al. 2005; Mensing et al. 2006; Miller et al.

2001; Miller and Heyerdahl 2008; Miller and Rose 1999; Whisenant 1990).

The simulated historical landscape provided breeding habitat on 86 percent of the area, compared to the 80 percent recommended (Connelly et al. 2004), but only about one-quarter of that was high quality habitat. Brood-rearing habitat occurred on 64 percent of the landscape, with twice as much early brood-rearing habitat as late brood-rearing (figure 4). Most of the brood-rearing habitat was moderate quality. Wintering habitat was found on 53 percent of the simulated historical landscape with over half in the WD Group. We did not include early brood-rearing provided by the SD Group in these results as chicks use the edges of this habitat more than the interior (Alridge 2000, 2005; Goodrich 2005) and we did not model patch shape or edge characteristics. Similarly, we did not include the SD Group in the wintering habitat total as that group provides habitat only in low snow years.



**Figure 4.** Amount of moderate and high quality seasonal sage-grouse habitat. Landscape amounts are based on the proportions of each group as determined from soil surveys in the Malheur High Plateau major land resource area. Not all groups provide all types of seasonal habitat.

## DISCUSSION

Our results suggest that the various thinning agents, which are not as obvious as fire and not monitored for frequency, variability, or impacts, may have been more important than fire in affecting sage-grouse habitat historically. The current perception of the importance of fire on sage-grouse seasonal habitat may be based more on the current predominance of very large, homogeneous fires and current problems

with annual grasses that can follow such fires. Historically, insect outbreaks in particular may have been of equal importance as fire in shaping the abundance and quality of seasonal sage-grouse habitat. Insect outbreaks tend to affect a many-fold larger area when they occur (Gates 1964; Hall 1965) than the most severe fire season on record and may have occurred more frequently than fire in the WD and SD groups. These two groups comprise the majority of potential sage-grouse habitat in the study area.

We suspect that disturbance probabilities for some factors, such as fire, should vary by community phase, which could also influence the interactions between disturbances. For example, abundance and continuity of grasses and the relative proportion of live and dead woody fuel in sagebrush crowns likely varies between the different community phases in each model. This variation should affect the likelihood that fire could successfully ignite and spread. However, we lack sufficient information on that variation to adjust the probability of fire accordingly. Similarly, the amount of sagebrush cover would likely result in differing probabilities of insect outbreaks between community phases. We were able to estimate different probabilities by community phase only for voles, based on the winter diet of voles and relative proportion of sagebrush to grass in the CM Group (Mueggler 1967; Parmenter et al. 1987; Sturges 1993). In that model, it appeared the frequency of insect outbreaks altered the frequency of vole outbreaks by altering the abundance of the LSO community phase—the phase in which a vole outbreak is most likely to have an effect. If we were able to make similar distinctions in disturbance probabilities by community phase, then more interactions between disturbances might have occurred.

We speculate that modern burned-hectare totals per fire season in our study area may not be much different from those prior to 1850. Use of fire by Native Americans is well documented even in the Great Basin (Griffen 2002; Gruell 1985; Robbins 1999; Stewart 2002). Tree-ring studies of fire extent in pre-1850 forests indicate that regional fire years (years where fire is widespread throughout a large area, the equivalent of extreme fire years today) occurred at about the same frequency prior to 1850 as in modern fire records (Hessl et al. 2004;

Heyerdahl et al. 2008; Swetnam and Betancourt 1998). One possible difference between the 500 years before 1850 and the time since 1980 is average fire size, as compared to total hectares burned per year. Before 1850, a year where a great many hectares burned may have consisted of a large number of small to medium-sized fires. Since 1980, such years typically consist of a few very large fires, believed to be largely due to changes in fuel structure resulting from a variety of human-caused changes (Connelly et al. 2004; Heyerdahl et al. 2006; Knick et al. 2005). The landscape patterns and resulting sage-grouse habitat quality and availability would have been very different before 1850 than since 1980 even if the frequencies of the different types of fire years were similar.

We assumed if the fire frequencies in the literature and fire rotations from the models were relatively close, the model results were a reasonable representation of the reference period, predicting the mix of community phases and sage-grouse seasonal habitat. Therefore, we compared the estimated fire rotation in our final models against tree-ring based estimates and published expert opinion estimates of fire frequency. Tree-ring studies at the sagebrush-conifer ecotone indicate an average fire return interval of 10 to 35 years (Burkhardt and Tisdale 1976; Heyerdahl et al. 2006; Miller et al. 2001; Miller and Heyerdahl 2008; Miller and Rose 1999). Expert opinion for fire return intervals range from 10 to 25 years on more productive sites, 30 to 80 on less productive sites, and over 100 years on very dry, low-productivity sites (Knick et al. 2005; Miller and Heyerdahl 2008; Miller and Rose 1999). The modeled fire rotations all fall within these general categories. Thus, the indirect evidence suggests the mix of community phases is reasonable.

The simulated historical quantity of sage-grouse seasonal habitats appears to be similar to that recommended by sage-grouse biologists, with the exception of wintering habitat (Connelly et al. 2004; Connelly et al. 2000). Our models predicted that the MHP provided 6 percent more breeding habitat, about 50 percent more brood-rearing habitat, but around 34 percent less wintering habitat that sage-grouse biologists recommend (Connelly et al. 2000). Although sage-grouse will winter in the SD Group in many locations, the majority of wintering populations in Oregon have been observed in sites dominated by

big sagebrush (Connelly et al. 2004), placing them in either the WD or CM Groups. Assuming our model design was appropriate, the results suggest either the lower availability of wintering habitat might have been population bottleneck, or that sage-grouse did not need quite as much wintering habitat as biologists recommended.

## CONCLUSIONS

This project demonstrates methods to examine potential sagebrush ecosystem dynamics and habitat for historical conditions using a state-and-transition modeling framework. It also demonstrates how climate data can be used to develop objective disturbance probabilities. Our study also provides objective criteria that could be used to evaluate expert opinion and the logical arguments that underpin such opinion. It also points out the importance of understanding the frequency and intensity of disturbance variables incorporated into such models.

The modeled fire rotations were within the range reported largely based on expert opinion in areas where surrogates for fire history are not available. Fire may not have been the most important disturbance factor shaping historical landscape patterns and habitat availability, just the most visible and easily studied factor. The frequency of the different types of fire season is an important, but possibly overlooked factor in how fire might have shaped historical habitat availability.

Sage-grouse breeding and brood-rearing habitat availability may have been greater than that recommended by sage-grouse biologists, but wintering habitat may have been less in the historical landscape. If so, these shortage categories along with a predominance of less than optimal habitat may indicate population bottlenecks that could have limited sage-grouse population potential. Disturbances that promote later community phases increase the abundance of nesting and wintering habitat. Disturbances that favor early phases increase lekking and pre-laying hen habitat, while disturbances that favor middle community phases increase brood-rearing habitat. Higher quality sage-grouse habitat across the landscape requires a mix of all community phases distributed among the four sagebrush groups.

## REFERENCES

- Aldridge, C.L. 2000. Reproduction and habitat use by sage grouse (*Centrocercus urophasianus*) in a northern fringe population. Regina, Saskatchewan, California: University of Regina. 109 p. Thesis.
- Aldridge, C.L. 2005. Identifying habitats for persistence of greater sage-grouse (*Centrocercus urophasianus*) in Alberta, Canada. Edmonton, Alberta, California: University of Alberta. 250 p. Dissertation.
- Allred, B.W. 1941. Grasshoppers and their effect on sagebrush on the Little Powder River in Wyoming and Montana. *Ecology*. 22(4): 387-392.
- Anderson, J.E.; Inouye, R.S. 2001. Landscape-scale changes in plant species abundance and biodiversity of a sagebrush steppe over 45 years. *Ecological Monographs*. 71(4): 531-556.
- Baker, W.L. 2006. Fire and restoration of sagebrush ecosystems. *Wildlife Society Bulletin*. 34(1): 177-185.
- Barnett, J.A.; Crawford, J.A. 1994. Pre-laying nutrition of sage grouse hens in Oregon. *Journal of Range Management*. 47(2): 114-118.
- Bestelmeyer, B.T.; Tugel, A.J.; Peacock, G.L., Jr.; Robinett, D.C.; Shaver, P.L.; Brown, J.R.; Herrick, J.E.; Sanchez, H.; Havstad, K.M. 2009. State-and-transition models for heterogeneous landscapes: a strategy for development and application. *Rangeland Ecology and Management*. 62(1): 1-15.
- Bilbrough, C.J.; Richards, J.H. 1993. Growth of sagebrush and bitterbrush following winter browsing: mechanisms for tolerance. *Ecology*. 74(2): 481-492.
- Bollinger, A.P.; Perryman, B.L. 2008. 20 years of natural recovery after wildfire on northern Nevada rangelands. Pages 169-173 In Kitchen, Stanley G; Pendleton, Rosemary L.; Monaco, Thomas A.; Vernon, Jason, comps. Proceedings – shrublands under fire: disturbance and recovery in a changing world; 2006 June 6–8; Cedar City, Utah. Proc. RMRS-P-52. Fort Collins, Colorado: USDA, Forest Service, Rocky Mountain Research Station.
- Boltz, M. 1994. Factors influencing postfire sagebrush regeneration in south-central Idaho. Pages 281-290 In Monsen, Stephen B.; Kitchen, Stanley G., comps. Proceedings – ecology and management of annual rangelands: symposium on ecology, management, and restoration of annual rangelands; May 18-22, 1992; Boise, Idaho. Gen. Tech. Rep. INT-GTR-313. Ogden, Utah: USDA, Forest Service, Intermountain Research Station.
- Bradford, J.B.; Laurenroth, W.K. 2006. Controls over invasion of *Bromus tectorum*: the importance of climate, soil disturbance and seed availability. *Journal of Vegetation Science*. 17: 693-704.

- Braun, C.E.; Connelly, J.W.; Schroeder, M.A. 2005. Seasonal habitat requirements for sage-grouse: spring, summer, fall, and winter. Pages 38-42 In: Shaw, Nancy L.; Pellant, Mike; Monsen, Stephen B., comps. Sage-grouse habitat restoration symposium proceedings; 2001 June 4-7; Boise, Idaho. Proc. RMRS-P-38. Fort Collins, Colorado: USDA, Forest Service, Rocky Mountain Research Station.
- Briske, D.D.; Fuhlendorf, S.D.; Smeins, F.D. 2006. A united framework of assessment and application of ecological thresholds. *Rangeland Ecology and Management*. 59(3): 225-236.
- Bunting, S.C.; Kilgore, B.M.; Bushey, C.L. 1987. Guidelines for prescribed burning sagebrush-grass rangelands in the northern Great Basin. Gen. Tech. Rep. INT-231. Ogden, Utah: USDA, Forest Service, Intermountain Research Station. 33 p.
- Bunting, S.C.; Kingery, J.L.; Hemstrom, M.A.; Schroeder, M.A.; Gravenmier, R.A.; Hann, W.J. 2002. Altered rangeland ecosystems in the interior Columbia Basin. Gen. Tech. Rep. PNW-GTR-553. Portland, Oregon: USDA, Forest Service, Pacific Northwest Research Station. 71 p.
- Burkhardt, J. Wayne; Tisdale, E.W. 1976. Causes of juniper invasion in southwestern Idaho. *Ecology*. 57(3): 472-484.
- Call, M.W.; Maser, C. 1985. Wildlife habitat in managed rangelands – the Great Basin of southeastern Oregon: sage grouse. Gen. Tech. Rep. PNW-187. Portland, Oregon: USDA, Pacific Northwest Forest and Range Experiment Station. 29 p.
- Connelly, J.W.; Knick, S.T.; Schroeder, M.A.; Stiver, S.J. 2004. Conservation assessment of greater sage-grouse and sagebrush habitats. Cheyenne, Wyoming: Western Association of Fish and Wildlife Agencies. 588 p.
- Connelly, J.W.; Schroeder, M.A.; Sands, A.R.; Braun, C.E. 2000. Guidelines to manage sage-grouse populations and their habitats. *Wildlife Society Bulletin*. 28(4): 967-985.
- Cook, E.R.; Meko, D.M.; Stahle, D.W.; Cleaveland, M.K. 1999. Drought reconstructions for the continental United States. *Journal of Climate*. 12: 1145-1162.
- Cook, E.R.; Woodhouse, C.A.; Eakin, C.M.; Meko, D.M.; Stahle, D.W. 2004. Long-term aridity changes in the western United States. *Science*. 306: 1015-1018.
- Crawford, J.A.; Gregg, M.A. 2001. Survival of sage grouse chicks in the northern Great Basin. 2001 Annual Report. Corvallis, Oregon: Oregon State University. 20 p.
- Daubenmire, R. 1975. Ecology of *Artemisia tridentata* subsp. *tridentata* in the State of Washington. *Northwest Science*. 49(1): 24-35.
- DeGaetano, A.T.; Wilks, D.S. 2002. Extreme-value climatology of maximum soil freezing depths in contiguous United States. *Journal of Cold Regions Engineering*. 16(2): 51-71.
- Derner, J.D.; Hess, B.W.; Olson, R.A.; Schuman, G.E. 2008. Functional group and species responses to precipitation in three semi-arid rangeland ecosystems. *Arid Land Research and Management*. 22(1): 81-92.
- Ellison, L.; Woolfolk, E.J. 1937. Effects of drought on vegetation near Miles City, Montana. *Ecology*. 18(3): 329-336.
- ESSA Technologies Ltd. 2007. Vegetation Dynamics Development Tool users guide, version 6.0. Vancouver, BC: ESSA Technologies Ltd. 196 p.
- Frischknecht, N.C.; Baker, M.F. 1972. Voles can improve sagebrush rangelands. *Journal of Range Management*. 25(6): 466-468.
- Gates, D.H. 1964. Sagebrush infested by leaf defoliating moth. *Journal of Range Management*. 17(4): 209-210.
- Gedalof, Z.; Smith D.J. 2001. Interdecadal climate variability and regime-scale shifts in Pacific North America. *Geophysical Research Letters*. 28(8): 1515-1518.
- Goodrich, S. 2005. Classification and capabilities of woody sagebrush communities in western North America with emphasis on sage-grouse habitat. Pages 17-37 In Shaw, Nancy L.; Pellant, Mike; Monsen, Stephen B., comps. Sage-grouse habitat restoration symposium proceedings; 2001 June 4-7; Boise, Idaho. Proc. RMRS-P-38. Fort Collins, Colorado: USDA, Forest Service, Rocky Mountain Research Station.
- Graumlich, L.J. 1987. Precipitation variation in the Pacific Northwest (1675-1975) as reconstructed from tree rings. *Annals of the Association of American Geographers*. 77(1): 19-29.
- Gregg, M.A. 2006. Greater sage-grouse reproductive ecology: linkages among habitat resources, maternal nutrition, and chick survival. Corvallis, Oregon: Oregon State University. 201 p. Dissertation.
- Griffen, D. 2002. Prehistoric human impacts on fire regimes and vegetation in the northern Intermountain West. Pages 77-100 In Vale, Thomas R., ed. Fire, native peoples, and the natural landscape. Covelo, California: Island Press.
- Gruell, G.E. 1985. Fire on the early western landscape: an annotated record of wildland fires 1776-1900. *Northwest Science*. 59(2): 97-107.
- Gruell, G.E.; Brown, J.K.; Bushey, C.L. 1986. Prescribed fire opportunities in grasslands invaded by Douglas-fir: state-of-the-art guidelines. Gen. Tech. Rep. INT-198. Ogden, Utah: USDA, Forest Service, Intermountain Research Station. 19 p.
- Hall, R.H. 1965. Sagebrush defoliator outbreak in northern California. Res. Note PSW-75. Berkeley, California: USDA, Forest Service, Pacific Southwest Forest and Range Experiment Station. 12 p.

- Hansen, R.M.; Clark, R.C. 1977. Foods of elk and other ungulates at low elevations in northwestern Colorado. *Journal of Range Management*. 41(1): 76-80.
- Hanson, C.L.; Marks, D.; Van Vactor, S.S. 2001. Long-term climate database, Reynolds Creek Experimental Watershed, Idaho, USA. USDA Agricultural Research Service. Online at <ftp://ftp.nwrc.ars.usda.gov/reynoldscreek/>. Accessed 6 November 2008.
- Hanson, C.L.; Johnson, C.W.; Wright, J.R. 1982. Foliage mortality of mountain big sagebrush (*Artemisia tridentata* subsp. *vaseyana*) in southwestern Idaho during the winter of 1976-77. *Journal of Range Management*. 35(2): 142-145.
- Hardy, J.P.; Groffman, P.M.; Fitzhugh, R.D.; Henry, K.S.; Welman, A.T.; Demers, J.D.; Fahey, T.J.; Discoll, C.T.; Tierney, G.L.; Nolan, S. 2001. Snow depth manipulation and its influence on soil frost and water dynamics in a northern hardwood forest. *Biogeochemistry*. 56: 151-174.
- Harniss, R.O.; Murray, R.D. 1973. 30 years of vegetal change following burning of sagebrush-grass range. *Journal of Range Management*, 26(5): 322-325.
- Hessl, A.E.; McKenzie, D.; Schellhaas, R. 2004. Drought and Pacific Decadal Oscillation linked to fire occurrence in the inland Pacific Northwest. *Ecological Applications*. 14(2): 425-442.
- Heyerdahl, E.K.; Miller, R.F.; Parsons, R.A. 2006. History of fire and Douglas-fir establishment in a savanna and sagebrush-grass mosaic, southwestern Montana, USA. *Forest Ecology and Management*. 230: 107-118.
- Heyerdahl, E.K.; Morgan, P.; Riser, J.P., II. 2008. Multi-season climate synchronized historical fires in dry forests (1650-1900), northern Rockies, USA. *Ecology*. 89(3): 705-716.
- Hoffman, T.L.; Wambolt, C.L. 1996. Growth response to Wyoming big sagebrush to heavy browsing by wild ungulates. Pages 242-245 In Hoffman et al. comps. Proceedings: shrubland ecosystem dynamics in a changing environment; 1995 May 23-25; Las Cruces, New Mexico. Gen. Tech. Rep. INT-GTR-338. USDA, Forest Service, Intermountain Research Station.
- Howard, J.L. 1995. *Antilocapra americana*. Fire Effects Information System. USDA, Forest Service, Rocky Mountain Research Station, Fire Sciences Laboratory, Missoula, Montana. Online at <http://www.fs.fed.us/database/feis>. Accessed 28 March 2007.
- Hsaio, T.H. 1986. Biology and demography of the sagebrush defoliator and its impacts on big sagebrush. Pages 191-198 In McArthur, E. Durant; Welch, Bruce L., comps. Proceedings – symposium on the biology of *Artemisia* and *Chrysothamnus*; 1984 July 9-13; Provo, Utah. Gen. Tech. Rep. INT-200. USDA, Forest Service, Intermountain Research Station.
- Hubbard, R.L.; McKeever, S. 1961. Meadow mouse girdling – another cause of death in reseeded bitterbrush plants. *Ecology*. 42(1): 98.
- Johnson, J.R.; Payne, G.F. 1968. Sagebrush reinvasion as affected by some environmental influences. *Journal of Range Management*. 21(4): 209-213.
- Johnson, W.M. 1969. Life expectancy of a sagebrush control in central Wyoming. *Journal of Range Management*. 22(3): 177-182.
- Kindschy, R.R.; Sundstrom, C.; Yoakum, J.D. 1982. Wildlife habitat in managed rangelands – the Great Basin of southeastern Oregon: pronghorns. Gen. Tech. Rep. PNW-145. Portland, Oregon: USDA, Forest Service, Pacific Northwest Forest and Range Experiment Station. 18 p.
- Knick, S.T.; Dobkin, D.S.; Rotenberry, J.T.; Schroeder, M.A.; Vander Haegen, W.M.; van Riper, C. III. 2003. Teetering on the edge or too late? Conservation and research issues for avifauna of sagebrush habitats. *The Condor*. 105: 611-634.
- Knick, S.T.; Holmes, A.L.; Miller, R.F. 2005. The role of fire in structuring sagebrush habitats and bird communities. *Studies in Avian Biology*. 30: 63-75.
- Lesica, P.; Cooper, S.V.; Kudray, G. 2007. Recovery of big sagebrush following fire in southwest Montana. *Rangeland Ecology and Management*. 60(3): 261-269.
- Lomasson, T. 1948. Succession in sagebrush. *Journal of Range Management*. 1(1): 19-21.
- MacCracken, J.G.; Hansen, R.M. 1981. Diets of domestic sheep and other large herbivores on southcentral Colorado. *Journal of Range Management*. 34(3): 242-243.
- Marks, D.; Cooley, K.R.; Robertson, D.C.; Winstral, A. 2001. Long-term snow database, Reynolds Creek Experimental Watershed, Idaho, USA. USDA, Agricultural Research Service. Online at <ftp://ftp.nwrc.ars.usda.gov/reynoldscreek/>. Accessed 6 November 2008.
- McArthur, E.D.; Blauer, A.C.; Sanderson, S.C. 1988. Mule deer-induced mortality of mountain big sagebrush. *Journal of Range Management*. 41(2): 114-117.
- McArthur, E.D.; Welch, B.L. 1982. Growth rate differences among big sagebrush (*Artemisia tridentata*) accessions and subspecies. *Journal of Range Management*. 35(3): 396-401.
- McBrien, H.; Harmsen, R.; Crowder, A. 1983. A case of insect grazing affecting plant succession. *Ecology*. 64(5): 1035-1039.
- Mensing, S.; Livingston, S.; Barker, P. 2006. Long-term fire history in Great Basin sagebrush reconstructed from macroscopic charcoal in spring sediments, Newark Valley, Nevada. *Western North American Naturalist*. 66(1): 64-77.

- Meyer, S.E. 1994. Germination and establishment ecology of big sagebrush: implications for community restoration. Pages 244-251 In Monsen, Stephen B.; Kitchen, Stanley G. Proceedings – ecology and management of annual grasslands; 1992 May 22-24; Boise, Idaho. Gen. Tech. Rep. INT-GTR-313. Ogden, Utah: USDA, Forest Service, Intermountain Research Station.
- Miller, R.F.; Eddleman, L. 2000. Spatial and temporal changes in sage grouse habitat in the sagebrush biome. Tech. Bull. 151. Corvallis, Oregon: Oregon State University; Agricultural Experiment Station. 35 p.
- Miller, R.F.; Heyerdahl, E.K. 2008. Fine-scale variation of historical fire regimes in sagebrush-steppe and juniper woodland: an example from California, USA. *International Journal of Wildland Fire*. 17: 245-254.
- Miller, R.F.; Rose, J.A. 1999. Fire history and western juniper encroachment in sagebrush-steppe. *Journal of Range Management*. 52(5): 550-559.
- Miller, R.F.; Wigand, P.E. 1994. Holocene changes in semiarid pinyon-juniper woodlands. *Bioscience*. 44(7): 465-474.
- Miller, R.; Baisan, C.; Rose, J.; Paciorek, D. 2001. Pre- and post-settlement fire regimes in mountain big sagebrush steppe and aspen: the northwestern Great Basin – Final Report. Boise, Idaho: National Interagency Fire Center.
- Mueggler, W.F. 1967. Voles damage big sagebrush in southwestern Montana. *Journal of Range Management*. 20(2): 88-91.
- Murray, K.F. 1965. Population changes during the 1957-1958 vole (*Microtus*) outbreak in California. *Ecology*. 46(1/2): 163-171.
- Natural Resources Conservation Service. 2006. Land resource regions and major land resource areas of the United States, the Caribbean, and the Pacific Basin. Agric. Handb. 296. Washington, DC: USDA, Natural Resources Conservation Service. 669 p.
- Neilson, R.P.; King, G.A.; Koerper, G. 1992. Toward a rule-based biome model. *Landscape Ecology*. 7(1): 27-43.
- Nelson, D.L.; Sturges, D.L. 1986. A snowmold disease of mountain big sagebrush. *Phytopathology*. 76(9): 946-951.
- O’Gara, B.W. 1978. *Antilocarpa americana*. *Mammalian Species*. 90: 1-7.
- O’Gara, B.W.; Yoakum, J.D., eds. 2004. Pronghorn ecology and management. Boulder, Colorado: University Press of Colorado. 903 p.
- Parmenter, R.R.; Mesch, M.R.; Macmahon, J.A. 1987. Shrub litter production in a sagebrush-steppe ecosystem: rodent populations cycles as a regulating factor. *Journal of Range Management*. 40(1): 50-54.
- Pechanec, J.F.; Pickford, G.D.; Stewart, G. 1937. Effects of the 1934 drought on native vegetation of the upper Snake River plains, Idaho. *Ecology*. 18(4): 490-505.
- Perryman, B.L.; Maier, A.M.; Hild, A.L.; Olson, R.A. 2001. Demographic characteristics of 3 *Artemisia tridentata* Nutt. subspecies. *Journal of Range Management*. 54(2): 166-170.
- Pringle, W.L. 1960. The effect of a leaf-feeding beetle on big sagebrush in British Columbia. *Journal of Range Management*. 13(3): 139-142.
- Robbins, W.G. 1999. Landscape and environment, ecological change in the intermontane Northwest. Pages 219-237 In Boyd, Robert, ed. *Indians, fire, and the land in the Pacific Northwest*. Corvallis, Oregon: Oregon State University Press.
- Smith, A.D. 1949. Effects of mule deer and livestock upon a foothill range in northern Utah. *Journal of Wildlife Management*. 13(4): 421-423.
- Smyser, T.J.; Reeve, A.F.; Carton, E.O. 2006. Evaluation of pronghorn population productivity relative to broad-scale habitat variables in Wyoming (1978-2003). Pages 41-52 In Toweill, Dale E., ed. *Proceedings of the 22<sup>nd</sup> biennial pronghorn workshop*; 2006 May 16-19; Idaho Falls, Idaho. Boise, Idaho: Idaho Department of Fish and Game.
- Speer, J.H.; Swetnam, T.W.; Wickman, B.E.; Youngblood, A. 2001. Changes in Pandora moth outbreak dynamics during the past 622 years. *Ecology*. 82(3): 679-697.
- Stahle, D.W.; Frye, F.L.; Cook, E.R.; Griffen, R.D. 2007. Tree-ring reconstructed megadroughts over North America since A.D. 1300. *Climatic Change*. 83: 133-149.
- Stewart, O.C., ed. 2002. *Forgotten fires: native Americans and the transient wilderness*. Norman, Oklahoma: University of Oklahoma Press. 364 p.
- Stringham, T.K.; Krueger, W.C.; Shaver, P.L. 2003. State and transition modeling: an ecological process approach. *Journal of Range Management* 56(2): 106-113.
- Sturges, D.L. 1986. Responses of vegetation and ground cover to spraying in a high elevation sagebrush watershed with 2,4-D. *Journal of Range Management*. 39(2): 141-146.
- Sturges, D.L. 1989. Response of mountain big sagebrush to induced snow accumulation. *Journal of Applied Ecology*. 26(3): 1035-1041.
- Sturges, D.L. 1993. Soil-water and vegetation dynamics through 20 years after big sagebrush control. *Journal of Range Management*. 46(2): 161-169.
- Sturges, D.L.; Nelson, D.L. 1986. Snow depth and incidence of a snowmold disease on mountain big sagebrush. Pages 215-221 In McArthur, E. Durant; Welch, Bruce L., comps. *Proceedings – symposium on the biology of Artemisia and Chrysothamnus*; 1984 July 9-13; Provo, Utah. Ogden, Utah: USDA, Forest Service, Intermountain Research Station.

- Swetnam, T.W.; Betancourt, J.L. 1998. Mesoscale disturbance and ecological response to decadal climate variability on the American southwest. *Journal of Climate*. 11: 3128-3147.
- Tisdale, E.W.; Hironaka, M.; Fosberg, M.A. 1965. An area of pristine vegetation in Craters of the Moon National Monument, Idaho. *Ecology*. 46(3): 349-352.
- U.S. Department of the Interior, Bureau of Land Management. 2004. National sage-grouse conservation strategy: 1.4.1 guidance for the management of sagebrush plant communities for sage-grouse conservation. Washington, DC: USDI, Bureau of Land Management. 33 p.
- Verts, B.J.; Carraway, L.N., eds. 1998. *Land mammals of Oregon*. Berkeley, California: University of California Press. 668 p.
- Walser, R.H.; Weber, D.J.; AcArthur, E.D.; Sanderson, S.C. 1990. Winter cold hardiness of seven wildland shrubs. Pages 115-118 In McArthur, E. Durant; Romney, Evan M.; Smith, Stanley D.; Tueller, Paul T., comp. *Proceedings – symposium on cheatgrass invasion shrub die-off, and other aspects of shrub biology; 1989 April 5-7; Las Vegas, Nevada*. Gen. Tech. Rep. INT-276. Ogden, Utah: USDA, Forest Service, Intermountain Research Station.
- Wambolt, C.L.; Walhof, K.S.; Frisina, M.R. 2001. Recovery of big sagebrush communities after burning in southwestern Montana. *Journal of Environmental Management*. 61(3): 243-252.
- Wambolt, C.L.; Sherwood, H.W. 1999. Sagebrush response to ungulate browsing in Yellowstone. *Journal of Range Management*. 52(4): 363-369.
- Welch, B.L. 2005. Big sagebrush: a sea fragmented into lakes, ponds and puddles. Gen. Tech. Rep. RMRS-GTR-144. Fort Collins, Colorado: USDA, Forest Service, Rocky Mountain Research Station. 210 p.
- Westoby, M.; Walker, B.; Noy-meir, I. 1999. Opportunistic management for rangelands not at equilibrium. *Journal of Range Management*. 42(4): 266-274.
- Whisenant, S.G. 1990. Changing fire frequencies on Idaho's Snake River plains: ecological and management implications. Page 4-10 In McArthur, E. Durant; Romney, Evan M.; Smith, Stanley D.; Tueller, Paul T., comps. *Proceedings – symposium on cheatgrass invasion, shrub die-off, and other aspects of shrub biology and management; 1989 April 5-7; Las Vegas, Nevada*. Gen. Tech. Rep. INT-276. Ogden, Utah: USDA, Forest Service, Intermountain Research Station.
- Winward, A. 1991. A renewed commitment to management of sagebrush grasslands. Pages 2-7 In Miller, R.F., ed. *Management of sagebrush steppe*. Spec. Rep. 880. Corvallis, Oregon: Oregon State University, Agricultural Experiment Station.
- Yoakum, J.D. 2006. Influences of vegetation on pronghorn in the Intermountain West. Pages 53-68 In Toweill, Dale E., ed. *Proceedings of the 22<sup>nd</sup> biennial pronghorn workshop; 2006 May 16-19; Idaho Falls, Idaho*. Boise, Idaho: Idaho Department of Fish and Game.