

We are IntechOpen, the world's leading publisher of Open Access books Built by scientists, for scientists

4,800

Open access books available

122,000

International authors and editors

135M

Downloads

Our authors are among the

154

Countries delivered to

TOP 1%

most cited scientists

12.2%

Contributors from top 500 universities



WEB OF SCIENCE™

Selection of our books indexed in the Book Citation Index
in Web of Science™ Core Collection (BKCI)

Interested in publishing with us?
Contact book.department@intechopen.com

Numbers displayed above are based on latest data collected.

For more information visit www.intechopen.com



Response of Biogenic Silica Production in Lake Baikal and Uranium Weathering Intensity in the Catchment Area to Global Climate Changes

Takuma Murakami^{1,6}, Nagayoshi Katsuta², Takejiro Takamatsu³, Masao Takano¹, Koshi Yamamoto¹, Toshio Nakamura⁴ and Takayoshi Kawai⁵

¹*Graduate School of Environmental Studies, Nagoya University,*

²*Faculty of Education, Gifu University,*

³*National Institute for Environmental Studies,*

⁴*Center for Chronological Research, Nagoya University,*

⁵*Association of International Research Initiative for Environmental Studies,*

⁶*Low Level Radioactivity Laboratory, Institute of Nature, Environmental Technology, Kanazawa University,*

Japan

1. Introduction

Lake Baikal, in southeast Siberia, is a structural basin in the Baikal rift valley (Fig. 1a) and is the largest lake on earth in terms of fresh water volume (23,000 km³). With a surface 454 m above sea level (asl), it covers an area of 31,500 km² (length, 636 km; maximum width, 80 km) and has a maximum depth of 1,620 m. The vegetation around the lake is characteristic of the steppe and taiga. And the annual mean temperature and rainfall around the lake are -2.2 °C and 400–500 mm per year, respectively. The catchment area of the lake is 540,000 km², extending from northwest Mongolia to southeast Siberia (Fig. 1b), of which 83% constitutes the drainage basin of the Selenga River (Fig. 1b and c). This is the largest river flowing into the lake and its water inflow makes up 50% of the total riverine input. The climate in the Lake Baikal region is influenced by westerly wind weather systems (Mackay, 2007). Therefore, most of the atmospheric moisture in southeast Siberia is from the North Atlantic Ocean and the Arctic Ocean.

The bottom sediment of Lake Baikal documents the long-term history of environmental changes in the Asian continental interior (southeast Siberia), showing the shift in climate on various time-scales. The main proxy records obtained from the sediment are based on the concentration of diatom frustules and biogenic silica (bioSi) (Colman et al., 1995; Kashiwaya et al., 2001; Mackay, 2007; Prokopenko et al., 1999, 2001, 2002; Williams et al., 1997) and the amount of pollen fossils (Shich et al., 2007; Tarasov et al., 2005) in the sediment indicating the bioproductivity in the lake and its surrounding watersheds. The main source of the bioSi

in the sediment is diatom frustules (Karabanov et al., 1998). Studies to date using the biological records revealed that the diatom and vegetation changes were correlated with the Milankovitch periods (Kashiwaya et al., 2001; Williams et al., 1997) and were in phase with the glacial-interglacial cycles (Colman et al., 1995; Prokopenko et al., 2001a, 2002; Shichi et al., 2007). Moreover, the variations are found to follow the centennial-to-millennial-scale climate changes that occurred in the North Atlantic region: Bond cooling cycles during the last glacial periods (Prokopenko et al., 2001b); a Younger Dryas cold period for the last glacial/Holocene transition (Prokopenko et al., 1999); and IRD (ice-rafted debris) cooling (Bond) events in the Holocene (Mackay, 2007; Tarasov et al., 2005).

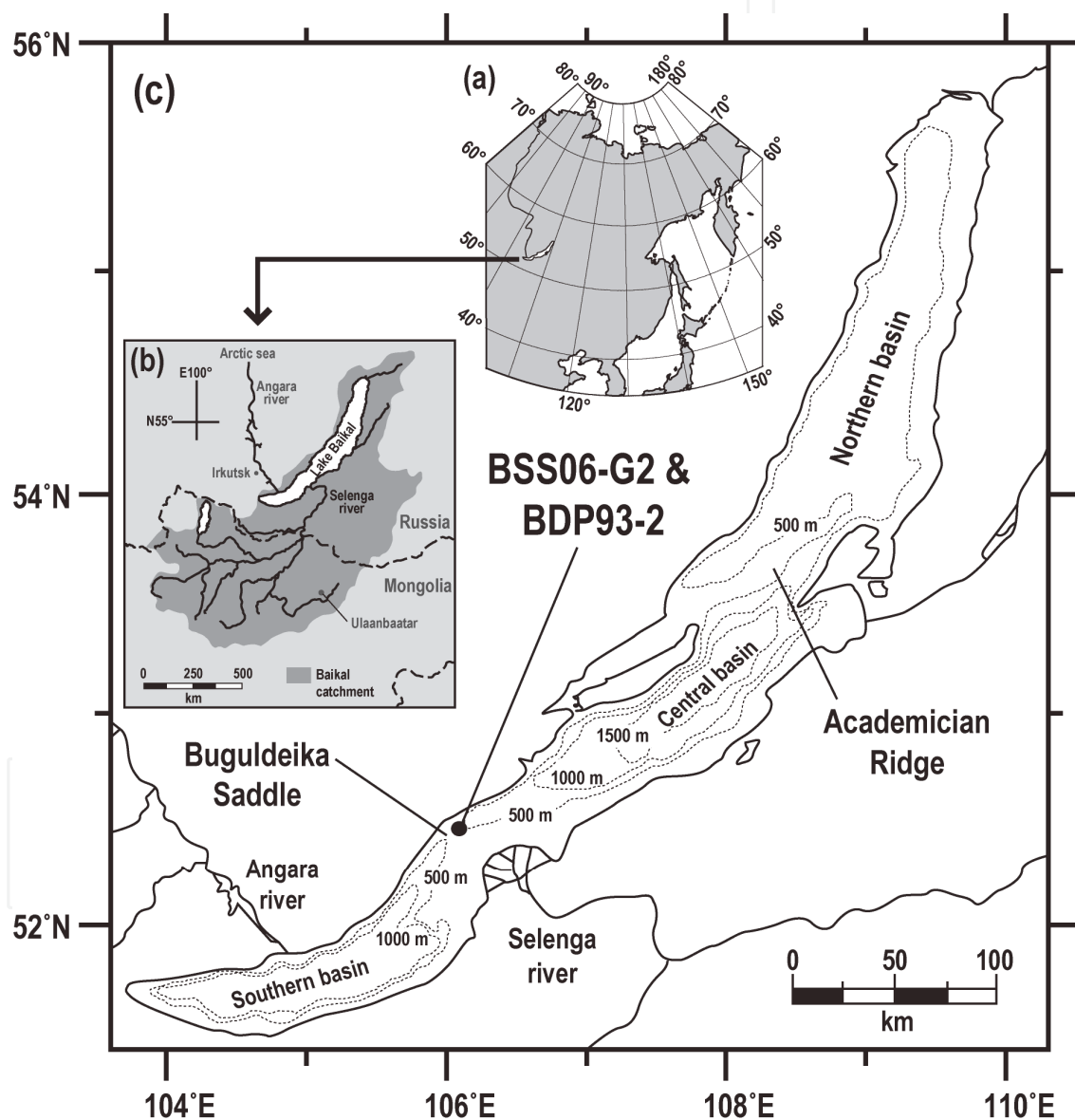


Fig. 1. Maps of (a) northeastern part of continental interior Asia and (b) catchment basin of (c) Lake Baikal. Bathymetric map of the lake showing the collection sites of cores BSS06-G2 and BDP93-2 at Buguldeika saddle.

On the other hand, the uranium record in Lake Baikal sediments as well as the biological records provides information on the environmental changes in the region. The variation in the uranium concentration is thought to be due to the weathering intensity in the Selenga drainage basin associated with changes in rainfall/moistures levels (Goldberg et al., 2010; Murakami et al., under review). The U-Th isotope study of Edgington et al. (1996, 1997) revealed that the uranium in Lake Baikal sediment is composed mainly of authigenic components, which originated in uranium-bearing rocks distributed in Mongolia and southeast Siberia, and that the uranium is transported from the source rock into the lake via the Selenga River. Based on geochemical evidence, Edgington et al. also concluded that the variation of uranium concentration in the sediment resulted from changes in the input from the Selenga River and its tributary. The uranium variations are reported to have corresponded to the Pleistocene glacial-interglacial cycles (Chebykin et al., 2007; Edgington et al., 1996; Goldberg et al., 2010) and the Holocene Bond events (Goldberg et al., 2005).

The purpose of the present study is to investigate the degree of similarity in the variations in the Lake Baikal records of bioSi and uranium and the paleoproxy records of global climate changes on a centennial-to-millennial-scale as well as a glacial-interglacial time scale. An examination of the correlation among these paleoclimate proxy datasets has been conducted for lake sediment from the underwater Academician ridge (Fig. 1) in Lake Baikal (Edgington et al., 1996), focusing on the variations on a glacial-interglacial scale. However, we analyzed the geochemical data of sediment from the Buguldeika saddle in Lake Baikal (Fig. 1). This site is located at the opposite side of the Selenga Delta, where uranium is directly transported to from the watershed of the Selenga River.

In the present study, we used the SPECMAP $\delta^{18}\text{O}$ record (Imbrie et al., 1984) and the North Atlantic IRD index (Bond et al., 1997, 2001) as a proxy of global climate change. The SPECMAP was acquired by stacking $\delta^{18}\text{O}$ data of planktonic foraminifera collected from five deep-sea cores in low- and mid-latitudes, generally reflecting the continental ice sheet volume. The IRD index represents cooling events in the North Atlantic, which occurred nine times during the Holocene period. The IRD cooling events are referred to as Bond events labeled 8-0 from the past to the present day.

2. Materials and methods

2.1 Sediment cores

In the present study, we used two cores, BDP93-2 and BSS06-G2 taken at Buguldeika saddle in Lake Baikal, southeast Siberia (Fig. 1). Buguldeika saddle is a local elevation that developed at the opposite side of the Selenga Delta, separated from the mouth of the river by a deep trough. Because of these topographic features, the sedimentation of the saddle is controlled by the supply of a fine suspended load from the Selenga River. Seismic surveys and the lithologic features of the drilled cores indicate that the upper 50 m of sediment at the drill sites consists of continuous and sub-parallel layers (BDP-93 Baikal Drilling Project Members, 1997).

Core BDP93-2 was collected in March 1993 at a water depth of 354 m (52° 31' 3.0"N and 106° 09' 6.01"E) using a piston corer (BDP-93 Baikal Drilling Project Members, 1997). This core was 102 m long. We measured the chemical components of 228 sediment samples from the core. The samples were collected at intervals of 30 to 80 cm corresponding to the

temporal resolution of 2–7 kyr. In the present study, we used the upper 37.2 m of the core, equivalent to the last 250 kyr for data analyses because the concentrations of the chemical components in this section show remarkable patterns on the glacial-interglacial cycles. On the other hand, core BSS06-G2 as well as -G1 was collected in August 2006 at a water depth of 360 m (52°27'27.1"N, 106°07'46.1"E) using a gravity corer. This core was 39 cm long, sliced into 39 sediment samples every 1.0 cm. Each sample from cores BDP93-2 and BSS06-G2 was freeze-dried, then powdered and homogenized with an agate mortar for chemical analyses.

2.2 Analyses

The concentrations of bioSi in the sediment of core BSS06-G2 were determined following the protocol of DeMaster (1981). Each 50-mg dry sediment sample was mixed in a 50-ml polypropylene centrifuge tube with 50-ml of 5% Na₂CO₃ solution. The mixture was then heated at 85°C in a thermostatic bath and the 2-ml samples were collected after 3, 4, 5, and 6 hours. Each digested sample was diluted to 20-ml with distilled water for the analyses. Concentrations of the dissolved Si were analyzed using an ICP-AES (Ultima 2, HORIBA Jobin Yvon) at Gifu Univ. and a UV-Vis spectrometer (Metertek SP-830, Metertech Inc.) at Nagoya Univ. Their analytical precisions were <2% and <3%, respectively. Finally, the concentrations of the bioSi were calculated by determining the intercept of the line through the timed aliquots. With respect to core BDP93-2, we used Figure 3 of Colman et al. (1999), and read the values of concentrations of the bioSi corresponding to the core depth of our samples used in the uranium analysis.

The concentrations of uranium in the bulk-sediment of Lake Baikal were analyzed by two methods. In core BDP93-2, the uranium concentrations were determined neutron-activation instrument analysis (INAA; Koyama and Matsushita, 1980). This experiment was performed at the Nuclear Reactor, Kyoto Univ., Kyoto, Japan. Each 50-mg dry sample was packed in a double polyethylene film bag. It was then placed together with 30-μg of Co as a standard in a capsule. Neutron irradiation of the sample was performed in a pneumatic transfer tube for 50 min. After 1-week of cooling, the gamma-ray spectra were measured using a diode detector system of Ge (Li) coupled with a 4096-channel pulse-height analyzer. In core BSS06-G2, the bulk-U was quantified using a microwave-digestion-ICP-MS (HP4500, Hewlett Packard) at Nagoya Univ. based on the method of Murakami et al. (2010). The analytical precisions of the INAA and ICP-MS were <17% and <3%, respectively.

The radiocarbon (¹⁴C) analyses of core BSS06-G2 were conducted using a Tandemtron accelerator mass spectrometer (AMS, Model-4130, HVEE) at the Center for Chronological Research, Nagoya Univ, according to the procedures of Watanabe et al. (2009).

2.3 Sediment chronologies

For core BDP93-2, we used the chronology established in Colman et al. (1999). This is based on a combination of the ¹⁴C ages and the paleomagnetic relative intensity correlations. The chronology of the depth interval 0–3.68 m in the core was determined by using the ¹⁴C dates on the total organic carbon (TOC). Generally, in Lake Baikal, the topmost layer of the bottom sediment is known to give a “non-zero” TOC date. This is mainly caused by contamination by terrigenous organic matter. The apparent surface ages near the Buguldeika saddle range

from 1000 to 1600 ka (Colman et al., 1996; Karabanov et al., 2004; Watanabe et al., 2009) and are evaluated to average 1.16 ka for two BDP93 cores (Colman et al., 1996). Colman et al. (1999) applied a 1.16-kyr correction to each date in core BDP93-2. Consequently, the age of the core at the depth interval of 0–3.68 m ranged from 0 to 21.0 ka. The date for the depth interval 3.68–50 m was determined from the correlation of the paleomagnetic relative intensities of the cores between BDP93 and dated marine sediment. Consequently, it ranged from 21.0 to 338 ka.

The chronology of core BSS06-G2 was determined in the present study using five AMS ^{14}C dates on the TOC (Fig. 2). As in core BDP93-2, the topmost layer has a ^{14}C age of 1.418 ka. We therefore applied a 1,418-year correction to the five ^{14}C dates over the entire sequence prior to calibration. The five dates were calibrated using an IntCal04 (Reimer et al. 2004). The age model for core BSS06-G2 was established assuming that the sedimentation rate was constant between the dated levels.

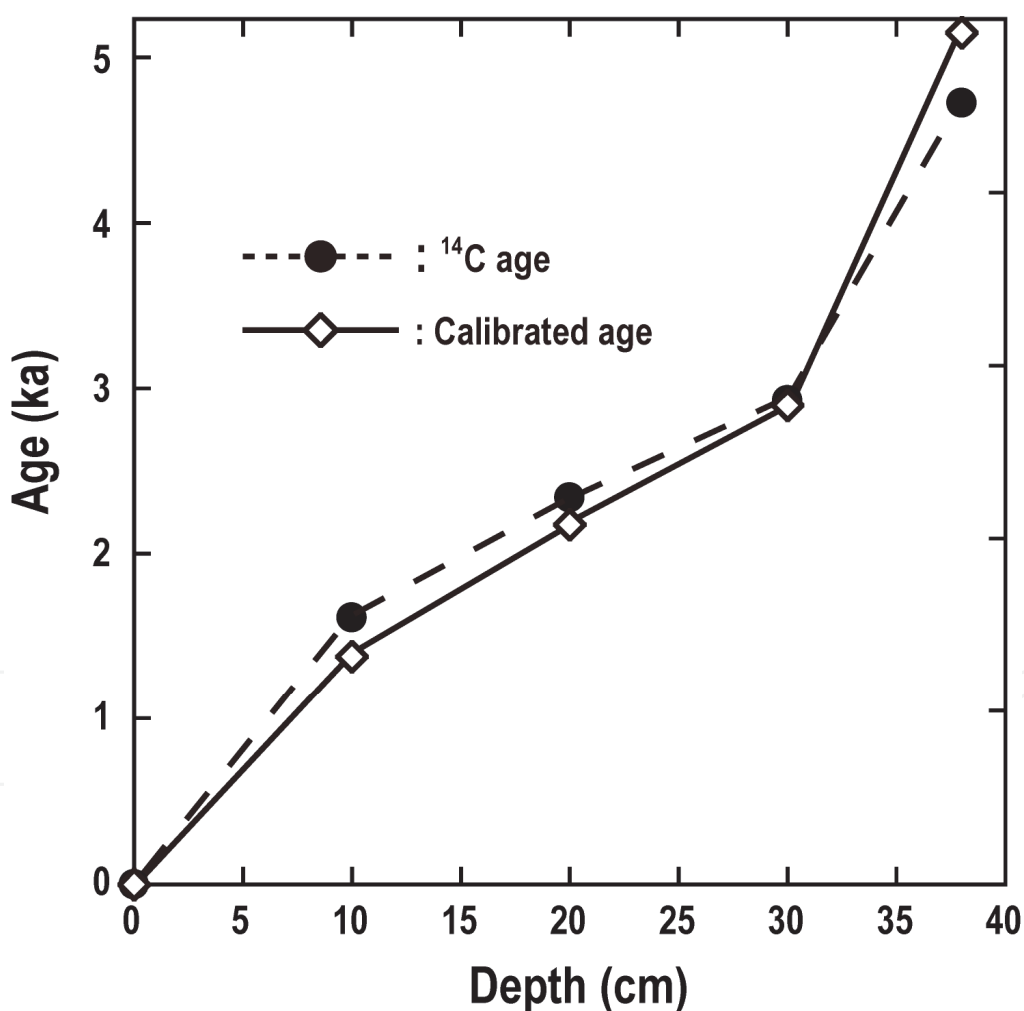


Fig. 2. Plot of age against core depth, based on 5 AMS ^{14}C dates for TOC in core BSS06-G2. The dates were calibrated with CALIB 5.0.1 and IntCal04 (Stuiver et al., 1998; Reimer et al., 2004).

2.4 Cross correlation analysis

Cross correlation analysis was used to examine the time lags between Lake Baikal core BDP93-2 and the SPECMAP $\delta^{18}\text{O}$ records. A cross-correlation analysis of such two time-series identifies the time delay that makes the two time-series most similar. The correlation coefficient quantifies the similarity of the two time-series at that time offset. The cross-correlation function for two time-series $f(t)$ and $g(t)$ is defined as follows:

$$\text{Ccf}(\tau) = \frac{1}{T - \tau} \int_0^{T-\tau} f(t)g(t + \tau)dt$$

where τ and T are the time lag and length or period of the time-series, respectively. The SPECMAP $\delta^{18}\text{O}$ data is given as a function of age in steps of equally spaced 2 kyr. However, the BDP93-2 datasets are unevenly spaced time-series with an interval of 1.9–6.8 kyr. We therefore used the average interval 2.76 kyr (standard deviation, 1.30 kyr) as a time lag for the BDP93-2 core. The correlation coefficients of cross-correlation between these two time-series were computed after linearly interpolating the neighboring two values in the SPECMAP $\delta^{18}\text{O}$, in order to adjust the SPECMAP data points to the BDP93-2 ones.

3. Results and discussion

3.1 Long- and short-term variability in the Lake Baikal records of bioSi and uranium

Figure 3 shows successive 250 kyr-profiles of bioSi and uranium concentration in core BDP93-2, SPECMAP $\delta^{18}\text{O}$, and the 65°N June insolation. The concentration of bioSi and uranium in core BDP93-2 increased during the interglacial periods (bioSi, 5.0–45.0%; uranium, 2.5–20.0 ppm), and declined during the glacial cold periods (bioSi, 3.0–10.0%; uranium, 2.5–7.0 ppm). With respect to the variations during MIS 5 and 7, the uranium record has peaks corresponding to the all the substages (Fig. 3b), whereas the bioSi record does not show peaks corresponding to MIS 7a and b (Fig. 3a). A comparison of the BDP93-2 (Fig. 3a and b) and SPECMAP (Fig. 3c) records indicates that the uranium record shows a pattern similar to the SPECMAP $\delta^{18}\text{O}$ curve. Especially, the uranium variation during MIS 5 displays a gradual decrease (that is, sawtooth pattern) representative of the late Pleistocene glacial/interglacial cycle observed in the δD record from the Antarctic ice core (EPICA, 2004; Petit et al., 1999) and the SPECMAP $\delta^{18}\text{O}$ record.

The relationships between the SPECMAP $\delta^{18}\text{O}$ and BDP93-2 records (Fig. 4) show a lower correlation coefficient for the bioSi ($R = 0.37$) than for the uranium ($R = 0.46$). These results are consistent with the visual inspections of the variations in the records (Fig. 3). On the other hand, the cross-correlation coefficients of the bioSi are 0.37~0.50 and those of the uranium are 0.46~0.52 at a time-lag range of 0 to 5.52 kyr (Fig. 5). In addition, the bioSi and uranium have a time-lag of 2.76 kyr and 5.52 kyr, respectively, but this difference is not significant because the standard deviation of the time-lag is 1.30 kyr. The results of these cross-correlation analyses indicate that there are no statistically significant differences between the Baikal bioSi and uranium records (Fig. 5); therefore we may regard the bioSi and uranium variations as paleoproxy records having the same degree of response to global climate changes.

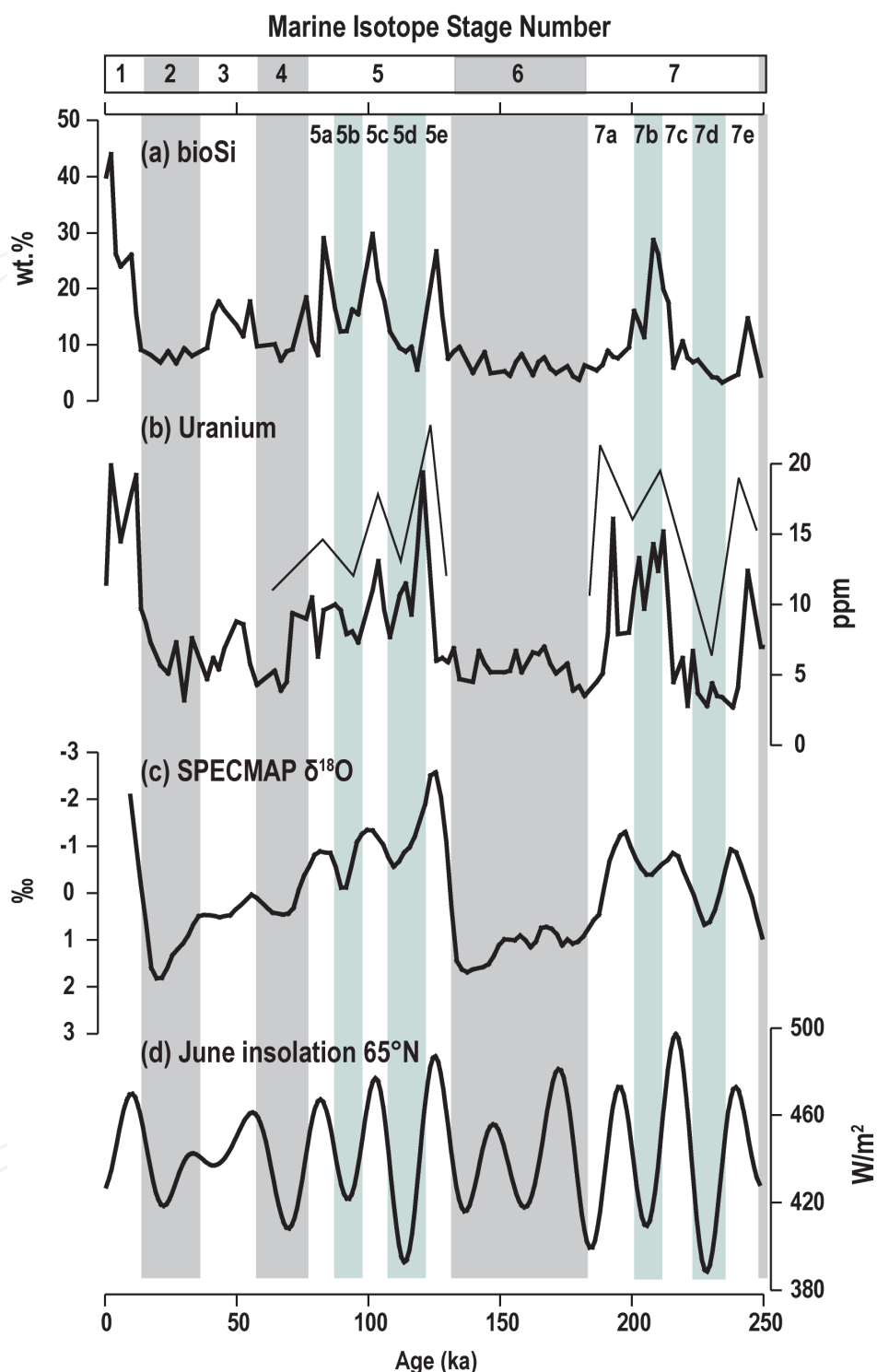


Fig. 3. Comparison of (a) bioSi (Colman et al. 1999) and (b) U in core BDP93-2 with (c) SPECMAP $\delta^{18}\text{O}$ data (Imbrie et al. 1984) and (d) 65°N June insolation (Laskar et al., 1993). Shaded and blue bands represent glacial periods and cooling substages in the interglacial periods, respectively. Boundaries between the glacial and interglacial periods were identified by Colman et al. (1999) based on correlations between the Lake Baikal bioSi data and SPECMAP curves.

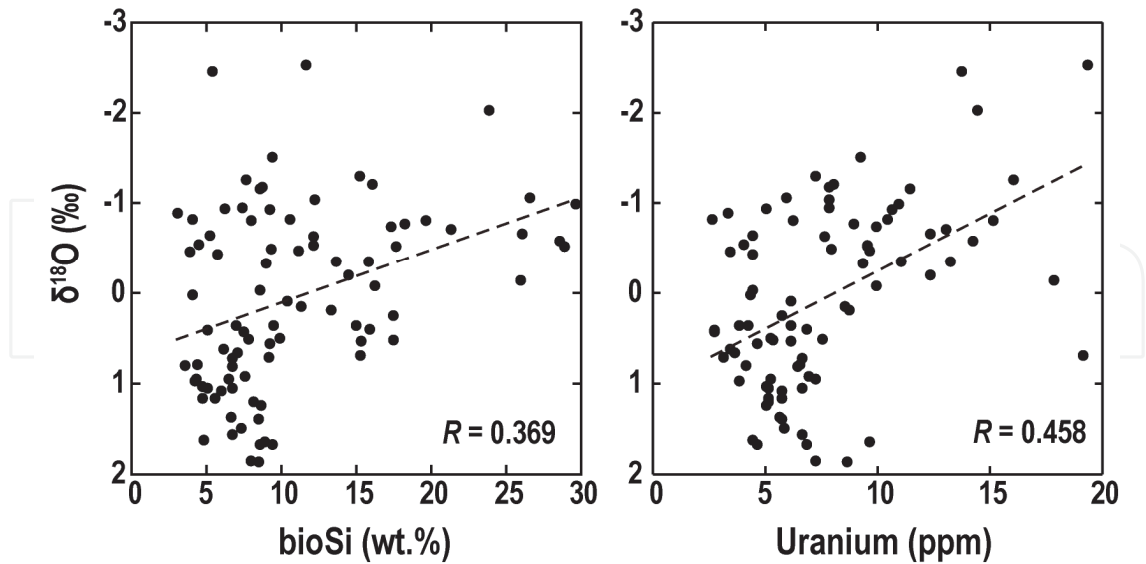


Fig. 4. Diagrams showing (a) relationship between Lake Baikal bioSi and SPECMAP $\delta^{18}\text{O}$ and (b) relationship between Lake Baikal uranium and SPECMAP $\delta^{18}\text{O}$.

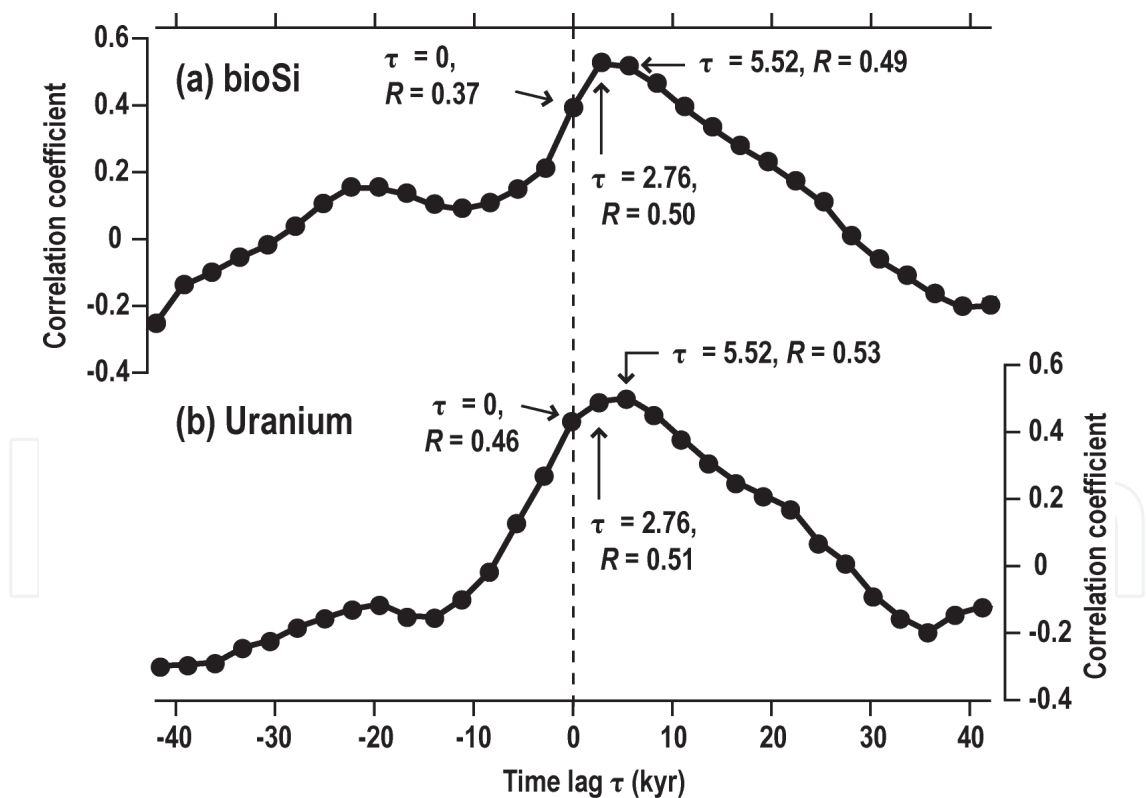


Fig. 5. Correlation coefficients versus time lag in thousand years (kyr) for individual cross correlations between Baikal paleoenvironmental proxies ((a) bioSi and (b) uranium) and SPECMAP $\delta^{18}\text{O}$ data. The highest peak represents the time lag at which the two time series were most similar. P-values of correlation coefficient in (a) and (b) are <0.01 . This P-value represents $>99\%$ confidence level of the obtained correlation coefficient.

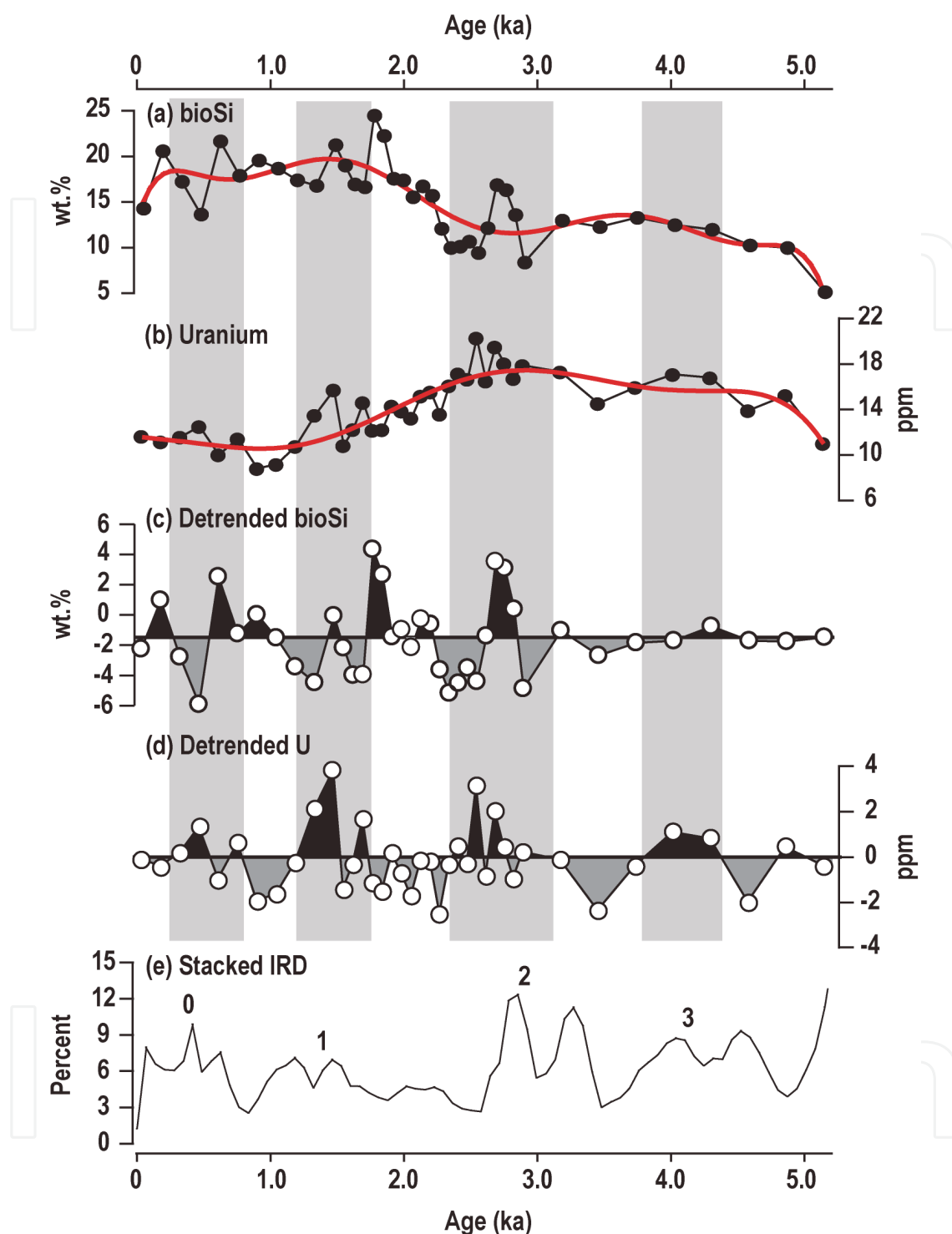


Fig. 6. Comparison of (a-d) Lake Baikal sediment records with (e) stacked IRD index in the North Atlantic (Bond et al., 1997, 2001): concentrations of (a) bioSi, (b) U, (c) the detrended bioSi, and (d) the detrended U in the sediment of core BSS06-G2. Variability in (c) and (d) were extracted by removal of the long-term trend in (a) and (b) (an 8th-order polynomial, red line) from the original curves, respectively. Shaded bands represent intervals of relative high U concentration in (d). Numbers in (e) indicate the Holocene IRD events labeled by Bond et al. (2001).

These tendencies observed in the long-term Lake Baikal records are also identified in the short-term variations in core BSS06-G2. Figure 6 shows the successive profiles of the Baikal bioSi and uranium and the North Atlantic stacked IRD records. A slight decline in the bioSi record, indicating the need to detrend (Fig. 6c), are identified for IRD events 2-0 (Fig. 6e). On the other hand, the uranium records show small peaks corresponding to events 3-0 during the last 5.2 kyr (Fig. 6b and d).

3.2 Relationship between the Lake Baikal records and climates in the Asian continental interior

In core BDP93-2 (Fig. 3), the bioSi and uranium increased in the interglacial period and decreased in the cold glacial periods. These fluctuation patterns can be associated with the bioSi production in the lake and the uranium weathering intensity in the watershed, reflecting the climate changes in the region. Specifically, the bioSi and uranium variations are dependent on changes in temperature and moisture in the region, respectively. This tendency is consistent with the previously reported climate in the Asian continental interior: dry conditions developed during the glacial periods and wet conditions during the interglacial periods.

Vegetation changes reflecting such climatic conditions were observed in the pollen records of sediment from Lake Baikal. Shichi et al. (2007) conducted pollen analyses on two cores from the northern and southern basins in Lake Baikal, and then reconstructed the geographical distribution of vegetation-types in the watershed between the glacial and interglacial periods. According to the analytical results, during the interglacial periods (MIS 1, 5, 7, and 9), the forest, mainly composed of *Pinus* and *Picea*, spread widely in the northern and southern watershed, whereas during glacial periods (MIS 2, 4, 6, and 8), open forest of *Artemisia*, *Betula*, etc., was distributed mainly around the southern region, while open forest and desert greatly expanded in the northern region. Rainfall reconstructed from pollen analyses of Lake Baikal sediment represents about 250 mm at the early stages of the last glaciation (117.5–114.8 ka) and 350–500 mm during the Holocene (MIS 1) and the last interglacial periods (MIS 5) (Tarasov et al., 2007).

The glacial aridity in the Asian interior is considered to have resulted from the expansion of the ice sheet along the north Eurasian continental margin, thus reducing the transport of water vapor from the North Atlantic via the westerly winds. The influence of the continental ice sheet on the glacial climates in the Asian interior has been previously investigated using GCM (general circulation model) simulations (Manabe & Broccoli, 1985; Bush, 2004). According to the GCM study, it is estimated that the annual mean soil moisture at 18 ka decreased by 20~60% compared to present day values (15 cm in soil depth) and that the difference between the annual mean precipitation during the LGM (Last Glacial Maximum) and the present day was 0.05–0.1 cm/day.

In the BDP93-2 records during the isotopic substage 5e/d and 7e/d, the abrupt declines in the concentrations of bioSi and uranium are identified (Fig. 3a and b). This is considered to be due to extreme insolation minima (65°N, June) during 5d and 7d (Fig. 3d, Karabanov et al., 1998; Prokopenko et al., 2002). Such drops in bioSi concentration in the Lake Baikal sediment are also observed in the BDP96-2 core collected from the underwater Academician ridge in Lake Baikal (Fig. 1, Prokopenko et al., 2001a, 2002). This geochemical evidence suggests a decrease in bioproductivity over the whole area of the lake. Karabanov et al. (1998) found that the 5d-sediment of Lake Baikal is composed of a glacial clay layer with low TOC and bioSi content, which suggests glacial advances in the mountains of the Sayan–Baikal region.

During the Holocene IRD cooling events, BSS06-G2 bioSi concentrations generally tend to show a slight decrease, while the uranium depicts an increase (Fig. 6), contrary to the glacial-interglacial patterns (Fig. 3). This tendency is consistent with geological and botanical evidence previously recorded in the Asian continental interior, which was influenced by westerly winds. Pollen analyses of the Ugii Nuur lake sediment in central Mongolia from the last 8.7 ka revealed that a temperature, indicated by *Chenopodiaceae* concentration, decreased, whereas the moisture index, mainly based on concentrations of *Pinus*, *Poaceae*, and *Cyperaceae*, increased during the IRD events (Wang et al., 2009). Holocene records of Gun Nuur lake sediment in northern Mongolia, obtained by analyses of organic matter, organic $\delta^{13}\text{C}$, and magnetic properties, suggested that an increase in vegetation cover and biomass in the watershed, representing the cold/wet condition, corresponded to the timing of the IRD events in the North Atlantic (Wang et al., 2004). These two Mongolian lakes are located in the watershed of Lake Baikal. Recently, a comprehensive attempt to reconstruct the climate during the Little Ice Age (corresponding to the last IRD event 0) was made in westerlies-dominated Central Asia (Chen et al., 2010). Chen et al. investigated the spatial and temporal patterns of effective moisture (precipitation) variations in the region over the last millennium, using 17 sediment records from different sites, and then demonstrated that the LIA climate conditions became humid over a wide area.

3.3 Synchrony in the response to climatic changes between bioSi production and uranium weathering intensity

The bioSi and uranium variations recorded in the Lake Baikal sediment follow the same patterns of global climate changes on both the glacial-interglacial (Fig. 3) and centennial-to-millennial-scales (Fig. 6). We attribute this to the sedimentary depositional systems of the Lake Baikal region which are capable of directly responding to climate changes in the form of diatom production and uranium weathering intensity.

There are two proposed hypotheses for the causes of the variation of diatom/bioSi concentration in Lake Baikal sediment: the first is the amount of nutrient (soluble Si, P, etc.) supplied from the watershed (Chebykin et al., 2002, 2004; Gavshin et al., 2001) and the second is the change in the regional temperature in response to solar insolation (Prokopenko et al., 2001a). As shown in Figs. 3 and 6, the bioSi-uranium relationships in the Lake Baikal sediment indicate that the bioSi does not always increase with the higher uranium. This implies that the deposition of these two components rarely influenced each other. If the diatom/bioSi production in the lake is dependent on nutrient supply from the watershed, the bioSi-uranium relationships must show a positive correlation since soluble uranium should flow into the lake together with soluble Si and P. Therefore, we consider the second hypothesis to be the cause of the diatom/bioSi.

A study supporting our interpretation was conducted using the bottom sediment of Lake Baikal. Prokopenko et al. (2006) investigated the temporal variations of the Holocene temperature and humidity in the Lake Baikal region using the GCM climate model simulation and pollen fossil analyses. The results show that the Baikal bioSi/diatom production is in phase with the annual and winter temperatures and is a strong counter-phase with the humidity over the Holocene period. We think that a direct influence of temperature change on Baikal diatom production would result in a correlation between the bioSi record and a proxy of global climate changes.

As shown in Figs. 3 and 6, in the Buguldeika saddle of Lake Baikal, the uranium curve bears a closer resemblance to the paleoclimate indices compared with the bioSi record. In Lake

Baikal, the dissolved and detrital uranium in the water column are derived mainly from uranium-bearing rocks in the Selenga drainage basin, and are transported to the lake via the Selenga River and its tributaries (Edgington et al., 1996, 1997). Most of this uranium is in a dissolved form. Uranium contained in the sediment is mainly preserved as an authigenic component from dissolved uranium adsorbed on the surface of suspended sediment loads in the river and lake water and diatom frustules produced in the lake, which accumulates on the lake bottom (Edgington et al., 1996, 1997; Goldberg et al., 2010; Sakaguchi et al., 2006). Therefore, there is a possibility that the uranium deposition may be affected by the supply of detritus materials and the production rate of diatoms.

On the other hand, chronological studies on the bottom sediment in Lake Baikal indicate that the depositional rates are nearly constant through the glacial-interglacial periods over the whole lake area: 14.8 cm/kyr for the last 264 kyr at the Buguldeika saddle (Colman et al., 1999) and 3.9 cm/kyr for the last 6.7 Ma at the underwater Academician Ridge (Kravchinsky et al., 2003). The observed sedimentary features of Lake Baikal suggest that the amount of materials on which the uranium adsorbed would vary little over the entire sequence, and the concentration of uranium in the bottom sediment would be only slightly dependent on the abundances of detritus materials and diatom frustules. Therefore, we believe that the uranium variation strongly influences the input of uranium into the lake, reflecting the weathering in the Selenga drainage basin which was associated with changes in moisture levels in the region.

4. Conclusion

Comparing the bioSi and uranium variations, the Lake Baikal records from the Buguldeika saddle and the paleoproxy records of global climate change showed only slight differences on glacial-interglacial and centennial-to-millennial scales – there are statistically no significant differences between these two records. Thus, we conclude that the bioSi and uranium records of Lake Baikal sediment follow the same degree of global climate changes on time scales covering centuries to tens of millennia.

5. Acknowledgement

The present study was supported by the Sasagawa Scientific Research grant No.23-601 from the Japan Science Society; the Sumitomo Foundation grant No.103359; awards from the 21st Century COE and the Global COE programs at Nagoya Univ. of the Ministry of Education, Culture, Sports, Science and Technology, Japan (Dynamics of the Sun-Earth-Life Interactive System, No. G-4; From Earth System Science to Basic and Clinical Environmental Studies, No. K-04).

6. References


- BDP-93 Baikal Drilling Project Members (1997). Preliminary results of the first scientific Drilling on Lake Baikal, Buguldeika site, southeastern Siberia. *Quaternary International*, Vol.37, (June 1998), pp. 3-17, ISSN 1040-6182
- Bond, G.; Kromer, B.; Beer, J.; Muscheler, R.; Evans, M. N.; Showers, W.; Hoffmann, S.; Lottibond, R.; Hajdas, I. & Bonani, G. (2001). Persistent solar influence on North Atlantic climate during the Holocene. *Science*, Vol.294, No.5549, (December 2001), pp. 2130-2136, ISSN 0036-8075

- Bond, G.; Showers, W.; Cheseby, M.; Lotti, R.; Almasi, P.; deMenocal, P.; Priore, P.; Cullen, H.; Hajdas, I. & Bonani, G.; (1997). A pervasive millennial-scale cycle in North Atlantic Holocene and Glacial climates. *Science*, Vol.278, No.5341, (November 1997), pp. 1257-1266, ISSN 0036-8075
- Bush, A. B. G. (2004). Modelling of late Quaternary climate over Asia: a synthesis. *Boreas*, Vol.33, No.2, (May 2004), pp. 155-163, ISSN 0300-9483
- Chebykin, E. P.; Edgington, D. N.; Grachev, M. A.; Zheleznyakova, T. O.; Vorobyova, S. S.; Kulikova, N. S.; Azarova, I. N.; Khlystov, O. M. & Goldberg, E. L. (2002). Abrupt increase in precipitation and weathering of soils in East Siberia coincident with the end of the last glaciation (15 cal kyr BP). *Earth and Planetary Science Letters*, Vol.200, Nos.1-2, (June 2002), pp. 167-175, ISSN 0012-821X
- Chebykin, E. P.; Edgington, D. N.; Goldberg, E. L.; Phedorin, M. A.; Kulikova, N. S.; Zheleznyakova, T. O.; Vorobyova, S. S.; Khlystov, O. M.; Levina, O. V.; Ziborova, G. A. & Grachev, M. A. (2004). Uranium-series isotopes as proxies of Late Pleistocene climate and geochronometers in bottom sediments of Lake Baikal. *Geologiya i Geofizika (Russian Geology and Geophysics)*, Vol.45, No.5, (May 2004), pp. 539-556, ISSN 1068-7971
- Chebykin, E. P.; Goldberg, E. L.; Kulikova, N. S.; Zhuchenko, N. A.; Stepanova, O. G. & Malopevnaya, Yu. A. (2007). A method for determination of the isotopic composition of authigenic uranium in Baikal bottom sediments. *Russian Geology and Geophysics*, Vol.48, No.6, (June 2007), pp. 468-477, ISSN 1068-7971
- Chen, F. H.; Chen, J. H.; Holmes, J.; Boomer, I.; Austin, P.; Gates, J. B.; Wang, N. L.; Brooks, S. J. & Zhang, J. W. (2010). Moisture changes over the last millennium in arid central Asia: a review, synthesis and comparison with monsoon region. *Quaternary Science Reviews*, Vol.29, Nos.7-8, (April 2010), pp. 1055-1068, ISSN 0277-3791
- Colman, S. M.; Jones, G. A.; Rubin, M.; King, J. W.; Peck, J. A. & Orem, W. H. (1996). AMS radiocarbon analyses from Lake Baikal, Siberia: Challenges of dating sediments from a large, oligotrophic lake. *Quaternary Science Reviews*, Vol.15, No.7, (January 1996), pp. 669-684, ISSN 0277-3791
- Colman, S. M.; Peck, J. A.; Hatton, J.; Karabanov, E. B. & King, J. W. (1999) Biogenic silica records from the BDP93 drill site and adjacent areas of the Selenga Delta, Lake Baikal. *Journal of Paleolimnology*, Vol.21, No.1, (January 1999), pp. 9-17, ISSN 0921-2728
- Colman, S. M.; Peck, J. A.; Karabanov, E. B.; Carter, S. J.; Bradbury, J. P.; King, J. W. & Williams, D. F. (1995). Continental climate response to orbital forcing from biogenic silica records in Lake Baikal. *Nature*, Vol.378, No.6559, (December 1995), pp. 769-771, ISSN 0023-0836
- DeMaster, D. J. (1981). The supply and accumulation of silica in the marine environment. *Geochimica et Cosmochimica Acta*, Vol.45, No.10, (October 1981), pp. 1715-1732, ISSN 0016-7037
- Edgington, D. N.; Robbins, J. A.; Colman, S. M.; Orlandini, K. A. & Gustin, M. -P. (1996). Uranium-series disequilibrium, sedimentation, diatom frustules, and paleoclimate change in Lake Baikal. *Earth and Planetary Science Letters*, Vol.142, Nos.1-2, (July 1996), pp. 29-42, ISSN 0012-821X
- Edgington, D. N.; Robbins, J. A.; Colman, S. M.; Orlandini, K. A.; Gustin, M. -P.; Klump, J. V. & Granina, L. Z. (1997). Reply to the comment by R. Anderson on "Uranium-series disequilibrium, sedimentation, diatom frustules, and paleoclimate change in Lake Baikal". *Earth and Planetary Science Letters*, Vol.148, Nos.1-2, (April 1997), pp. 399-404, ISSN 0012-821X

- EPICA community members (2004). Eight glacial cycles from an Antarctic ice core. *Nature*, Vol.429, No.6992, (June 2004), pp. 623-628, ISSN 0023-0836
- Gavshin, V. M.; Bobrov, V. A. & Khlystov, O. M. (2001). Periodicity in diatom sedimentation and geochemistry of diatomaceous mud in Lake Baikal: global aspect. *Geologiya i Geofizika (Russian Geology and Geophysics)*, Vol.42, No.2, (February 2001), pp. 317-325, ISSN 1068-7971
- Goldberg, E. L.; Chebykin, E. P.; Zhuchenko, N. A.; Vorobyeva, S. S.; Stepanova, O. G.; Khlystov, O. M.; Ivanov, E. V.; Weinberg, E. & Gvozdkov, A. N. (2010). Uranium isotopes as proxies of the environmental history of the Lake Baikal watershed (East Siberia) during the past 150 ka. *Palaeogeography Palaeoclimatology Palaeoecology*, Vol.294, Nos.1-2, (August 2010), pp. 16-29, ISSN 0031-0182
- Goldberg, E. L.; Grachev, M. A.; Chebykin, E. P.; Phedorin, M. A.; Kalugin, I. A.; Khlystov, O. M. & Zolotarev, K. V. (2005). Scanning SRXF analysis and isotopes of uranium series from bottom sediments of Siberian lakes for high-resolution climate reconstructions. *Nuclear Instruments and Methods in Physics Research Section A: Accelerations, Spectrometers, Detectors and Associated Equipment*, Vol.543, No.1, (May 2005), pp. 250-254, ISSN 0168-9002
- Imbrie, J.; Hays, J. D.; Martinson, D. G.; McIntyre, A.; Mix, A. C.; Morley, J. J.; Pisias, N. G.; Prell, W. L. & Shackleton, N. J. (1984). The orbital theory of Pleistocene climate: support from a revised chronology of the marine 6180 record, In: *Milankovitch and Climate, part 1*, Berger, A.; Imbrie, J.; Hays, J.; Kukula, G. & Saltzman, B., (Ed.), pp. 269-305, Plenum Reidel, ISBN 978-9027717917, Dordrecht, Netherlands
- Karabanov, E. B.; Prokopenko A. A.; Williams, D. F. and Colman, S. M. (1998) Evidence from Lake Baikal for Siberian glaciation during Oxygen-Isotope substage 5d. *Quaternary Research*, Vol.50, No.1, (March 2001), pp. 46-55, ISSN 0033-5894
- Karabanov, E.; Williams, D.; Kuzumin, M.; Sideleva, V.; Khursevich, G.; Prokopenko, A.; Solotchina, E.; Tkachenko, L. Fedenya, S.; Kerber, E.; Gvozdkov, A.; Khlystov, O.; Bezrukova, E.; Letunova, P. & Krapivina, S. (2004). Ecological collapse of Lake Baikal and Lake Hovsgol ecosystems during the Last Glacial and consequences for aquatic species diversity. *Palaeogeography, Palaeoclimatology, Palaeoecology*, Vol.209, Nos.1-4, (July 2004), pp. 227-243, ISSN 0031-0182
- Kashiwaya, K.; Ochiai, S.; Sakai, H. & Kawai, T. (2001). Orbital-related long-term climate cycles revealed in a 12-Myr continental record from Lake Baikal. *Nature*, Vol.410, No.6824, (March 2001), pp. 71-74, ISSN 0023-0836
- Koyama, M. & Matsushita, R. (1980). Use of neutron spectrum sensitive monitors for instrumental neutron activation analysis. *Bulletin of the Institute for Chemical Research, Kyoto University*, Vol.58, No.2, (August 1980), pp. 235-243, Retrieved from <<http://hdl.handle.net/2433/76875>>
- Kravchinsky, V. A.; Krainov, M. A.; Evans, M. E.; Peck, J. A.; King, J. W.; Kuzmin, M. I.; Sakai, H.; Kawai, T. & Williams, D. F. (2003). Magnetic record of Lake Baikal sediments: chronological and paleoclimatic implication for the last 6.7 Myr. *Palaeogeography, Palaeoclimatology, Palaeoecology*, Vol.195, Nos.3-4, (June 2003), pp. 281-298, ISSN 0031-0182
- Laskar, J.; Joutel, F. and Boudin, F. (1993) Orbital, precessional, and insolation quantities for the Earth from -20 Myr to +10 Myr. *Astronomy and Astrophysics*, Vol.270, Nos.1-2, (March 1993), pp. 522-533, ISSN 0004-6361

- Mackay, A. W. (2007). The paleoclimatology of Lake Baikal: A diatom synthesis and prospectus. *Earth-Science Review*, Vol.82, No.3-4, (June 2007), pp. 181-215, ISSN 0012-8252
- Manabe, S. & Broccoli, A. J. (1985). The influence of continental ice sheets on the climate of ice age. *Journal of Geophysical Research*, Vol.90, No.D1, (February 1985), pp. 2167-2190, ISSN 0148-0227
- Murakami, T.; Katsuta, N.; Yamamoto, K.; Takamatsu, N.; Takano, M.; Oda, T.; Matsumoto, G. I.; Horiuchi, K. & Kawai, T. (2010) A 27-kyr record of environmental change in central Asia inferred from the sediment record of Lake Hovsgol, northwest Mongolia. *Journal of Paleolimnology*, Vol.43, No.2, (February 2010), pp. 369-383, ISSN 0921-2728
- Murakami, T.; Takamatsu, T.; Katsuta, N.; Takano, M.; Yamamoto, K.; Nakamura, T. and Kawai, T. (under review) Centennial- to millennial-scale climate shifts in continental interior Asia repeated between warm-dry and cool-wet conditions during the last three interglacial states: Evidence from uranium and biogenic silica in the sediment of Lake Baikal, southeast Siberia.
- Petit, J. R.; Jouzel, J.; Raynaud, D.; Barkov, N. I.; Barnola, J. M.; Basile, I.; Bender, M.; Chappellaz, J.; Davis, J.; Delaygue, G.; Delmotte, M.; Kotlyakov, V. M.; Legrand, M.; Lipenkov, V.; Lorius, C.; Pépin, L.; Ritz, C.; Saltzman, E. & Stievenard, M. (1999). Climate and Atmospheric History of the Past 420,000 years from the Vostok Ice Core, Antarctica. *Nature*, Vol.399, No.6735, (June 1999), pp. 429-436, ISSN 0023-0836
- Prokopenko, A. A.; Hinnov, L. A.; Williams, D. F. & Kuzmin, M. I. (2006). Orbital forcing of continental climate during the Pleistocene: a complete astronomically tuned climatic record from Lake Baikal, SE Siberia. *Quaternary Science Reviews*, Vol.25, Nos. 23-24, (December 2006), pp. 3431-3457, ISSN 0027-3791
- Prokopenko, A. A.; Karabanov, E. B.; Williams, D. F.; Kuzmin, M. I.; Shackleton, N. J.; Crowhurst, S. J.; Peck, J. A.; Gvozdkov, A. N. & King, J. W. (2001a). Biogenic silica record of the Lake Baikal response to climatic forcing during the Brunhes. *Quaternary Research*, Vol.55, No.2, (March 2001), pp. 123-132, ISSN 0033-5894
- Prokopenko, A. A.; Williams, D. F.; Karabanov, E. B. & Khursevich, G. K. (1999). Response of Lake Baikal ecosystem to climate forcing and $p\text{CO}_2$ change over the last glacial/interglacial transition. *Earth and Planetary Science Letters*, Vol.172, Nos.3-4, (October 1999), pp. 239-253, ISSN 0012-821X
- Prokopenko, A. A.; Williams, D. F.; Karabanov, E. B. & Khursevich, G. K. (2001b). Continental response to Heinrich events and Bond cycles in sedimentary record of Lake Baikal, Siberia. *Global and Planetary Change*, Vol.28, No.1-4, (February 2001), pp. 217-226, ISSN 0921-8181
- Prokopenko, A. A.; Williams, D. F.; Kuzmin, M. I.; Karabanov, E. B.; Khursevich, G. K. & Peck, J. A. (2002). Muted climate variations in continental Siberia during the mid-Pleistocene epoch. *Nature*, Vol.418, No.6893, (July 2002), pp. 65-68, ISSN 0023-0836
- Reimer, P. J.; Baillie, M. G. L.; Bard, E.; Bayliss, A.; Beck, J. W.; Bertrand, C. J. H.; Blackwell, P. G.; Buck, C. E.; Burr, G. S.; Cutler, K. B.; Damon, P. E.; Edwards, R. L.; Fairbanks, R. G.; Friedrich, M.; McCormac, G.; Manning, S.; Ramsey, C. B.; Reimer, R. W.; Remmele, S.; Southon, J. R.; Stuiver, M.; Talamo, S.; Taylor, F. W.; van der Plicht, J. & Weyhenmeyer, C. E. (2004). IntCal04 terrestrial radiocarbon age calibration, 0–26 cal kyr BP. *Radiocarbon*, Vol.46, No.3, (December 2004), pp. 1029-1058, ISSN 0033-8222

- Sakaguchi, A.; Yamamoto, M.; Sasaki, K. & Kashiwaya, K. (2006). Uranium and thorium isotope distribution in an offshore bottom sediment core of the Selenga Delta, Lake Baikal, Siberia. *Journal of Paleolimnology*, Vol.35, No.4, (May 2006), pp. 807-818, ISSN 0921-2728
- Shichi, K.; Kawamuro, K.; Takahara, H.; Hase, Y.; Maki, T. & Miyoshi, N. (2007). Climate and vegetation changes around Lake Baikal during the last 350,000 years. *Palaeography, Palaeoclimatology, Palaeoecology*, Vol.248, Nos.3-4, (May 2007), pp. 357-375, ISSN 0031-0182
- Stuiver, M.; Reimer, P. J.; Bard, E.; Beck, J. W.; Burr, G. S.; Hughen, K. A.; Kromer, B.; McCormac, G.; Van der Plicht, J. & Spurk, M. (1998) INTCAL98 radiocarbon age calibration, 24000-0 cal BP. *Radiocarbon*, Vol.40, No.3, (September 1998), pp. 1041-1083, ISSN 0033-8222
- Tarasov, P.; Granoszeski, W.; Bezrukova, E.; Brewer, S.; Nita, M.; Abzaeva, A. & Oberhänsli, H. (2005). Quantitative reconstruction of the last interglacial vegetation and climate based on the pollen record from Lake Baikal, Russia. *Climate Dynamics*, Vol.25, No.6, (August 2005), pp. 625-637 ISSN 0930-7575
- Tarasov, P.; Bezrukova, E.; Karabanov, E.; Nakagawa, T.; Wagner, M.; Kulagina, N.; Letunova, P.; Abzaeva, A.; Granoszewski, W. & Riedel, F. (2007). Vegetation and climate dynamics during the Holocene and Eemian interglacials derived from Lake Baikal pollen records. *Palaeogeography, Palaeoclimatology, Palaeoecology*, Vol.252, Nos.3-4, (September 2007), pp. 440-457, ISSN 0031-0182
- Wang, W.; Feng, Z.; Lee, X.; Zhang, H.; Yuzhen, M. A.; Chenbang, A. N. & Guo, L. (2004). Holocene abrupt climatic shifts recorded in Gun Nuur lake core, northern Mongolia. *Chinese Science Bulletin*, Vol.49, No.5, (March 2004), pp. 520-526, ISSN 1001-6538
- Wang, W.; Ma, Y.; Feng, Z.; Meng, H.; Sang, Y. & Zhai, X. (2009). Vegetation and climate changes during the last 8660 cal. a BP in central Mongolia, based on a high-resolution pollen record from Lake Ugi Nuur. *Chinese Science Bulletin*, Vol.54, No.9, (May 2009), pp. 1579-1589, ISSN 1001-6538
- Watanabe, T.; Nakamura, T.; Nara, F. W.; Kakegawa, T.; Horiuchi, K.; Senda, R.; Oda, T.; Nishimura, M.; Matsumoto, G. I. & Kawai, T. (2009) High-time resolution AMS ¹⁴C data sets for Lake Baikal and Lake Hovsgol sediment cores: Changes in radiocarbon age and sedimentation rates during the transition from the last glacial to the Holocene. *Quaternary International*, Vol.205, Nos.1-2, (August 2009), pp. 12-20, ISSN 1040-6182
- Williams, D. F.; Peck, J.; Karabanov, E. B. Prokopenko, A. A.; Kravchinsky, V.; King, J. & Kuzmin, M. I. (1997). Lake Baikal record of continental climate response to orbital insolation during the past 5 million years. *Science*, Vol.278, No.5340, (November 1997), pp. 1114-1117, ISSN 0036-8075



International Perspectives on Global Environmental Change

Edited by Dr. Stephen Young

ISBN 978-953-307-815-1

Hard cover, 488 pages

Publisher InTech

Published online 03, February, 2012

Published in print edition February, 2012

Environmental change is increasingly considered a critical topic for researchers across multiple disciplines, as well as policy makers throughout the world. Mounting evidence shows that environments in every part of the globe are undergoing tremendous human-induced change. Population growth, urbanization and the expansion of the global economy are putting increasing pressure on ecosystems around the planet. To understand the causes and consequences of environmental change, the contributors to this book employ spatial and non-spatial data, diverse theoretical perspectives and cutting edge research tools such as GIS, remote sensing and other relevant technologies. International Perspectives on Global Environmental Change brings together research from around the world to explore the complexities of contemporary, and historical environmental change. As an InTech open source publication current and cutting edge research methodologies and research results are quickly published for the academic policy-making communities. Dimensions of environmental change explored in this volume include: Climate change Historical environmental change Biological responses to environmental change Land use and land cover change Policy and management for environmental change

How to reference

In order to correctly reference this scholarly work, feel free to copy and paste the following:

Takuma Murakami, Nagayoshi Katsuta, Takejiro Takamatsu, Masao Takano, Koshi Yamamoto, Toshio Nakamura and Takayoshi Kawai (2012). Response of Biogenic Silica Production in Lake Baikal and Uranium Weathering Intensity in the Catchment Area to Global Climate Changes, International Perspectives on Global Environmental Change, Dr. Stephen Young (Ed.), ISBN: 978-953-307-815-1, InTech, Available from: <http://www.intechopen.com/books/international-perspectives-on-global-environmental-change/response-of-biogenic-silica-production-in-lake-baikal-and-uranium-weathering-intensity-in-the-catchm>

INTECH
open science | open minds

InTech Europe

University Campus STeP Ri
Slavka Krautzeka 83/A
51000 Rijeka, Croatia
Phone: +385 (51) 770 447
Fax: +385 (51) 686 166
www.intechopen.com

InTech China

Unit 405, Office Block, Hotel Equatorial Shanghai
No.65, Yan An Road (West), Shanghai, 200040, China
中国上海市延安西路65号上海国际贵都大饭店办公楼405单元
Phone: +86-21-62489820
Fax: +86-21-62489821

© 2012 The Author(s). Licensee IntechOpen. This is an open access article distributed under the terms of the [Creative Commons Attribution 3.0 License](#), which permits unrestricted use, distribution, and reproduction in any medium, provided the original work is properly cited.

IntechOpen

IntechOpen