

We are IntechOpen, the world's leading publisher of Open Access books Built by scientists, for scientists

4,800

Open access books available

122,000

International authors and editors

135M

Downloads

Our authors are among the

154

Countries delivered to

TOP 1%

most cited scientists

12.2%

Contributors from top 500 universities



WEB OF SCIENCE™

Selection of our books indexed in the Book Citation Index
in Web of Science™ Core Collection (BKCI)

Interested in publishing with us?
Contact book.department@intechopen.com

Numbers displayed above are based on latest data collected.

For more information visit www.intechopen.com



The Dynamic Process Mesozoic-Cenozoic Igneous in Tibetan Plateau, China

Zhou Su¹, Qiu Ruizhao², Sun Kai¹ and Zhang Linlin¹

¹China University of Geosciences, Beijing,

²Development and Research Center, China Geological Survey, Beijing
P. R. China

1. Introduction

Tibetan Plateau, China has intensive magmatic activity with widely magmatic rocks distribution, in the exposed area of about 300,000 km². Isotopic dating method has been the most important means in the determination of rock formation age, the inversion of history and mechanism of Tibetan Plateau and the establishment of patterns of magma there. Whereas the most outstanding natural laboratory on the Earth for studying continental collision orogenesis (Allegrè et al.,1984; Molnar et al.,1993), investigations on Tibetan plateau have been conducting. The Chinese and foreign geologists had long-term research on geochronology of igneous rocks in Tibet since 1964 when the first K-Ar isotopic age data on Tibet has been published by Prof. Li, who worked in a scientific expedition of Tibet Academy Sciences. Study areas have spanned the various district of the plateau and the means of geochronology are constantly updated with the progress of isotopic dating techniques. However, owing to over 4500 m altitude and poor traffic system, a few areas have are studed, remaining 1,520,000 km² to do geological servey before 1999. After 2005, China Geological Survey has conducted the one hundred and one 1/250,000 scale region mapping on the western and the northern Tibet. Consequently, numerous radiometric age data of its magmatisms have been accumulated, including the most acive long half-life period radioisotope dating method, such as the K-Ar, fast neutron activation of ⁴⁰Ar-³⁹Ar, Rb-Sr, zircon and monazite U-Pb and SHRIMP. It is both important scientific and practical significance to make full use of these valuable data collected from nature condition scurviness areas, clean up and dig out some useful information among them.

It has been shown that the climax and valley of magmatic activity just corresponds to that of tectonic activity and vice versa. Furthermore, the tectonic - magmatic process is often accompanied by relevant metamorphism, mineralization and uplift cooling of geological body or belt. Therefore, the statistical isotopic age data of igneous rocks is the concentrated expression of the geological process, which reflects the regional characteristics of major geological events recorde better than the application of a single age of geological body in some way (Bi et al.,, 1999). The increased isotope age data about its magmatism enable us to identify the formation and distribution of the main magmatism in Tibetan Plateau and fine a new approach to trace the geology process of Tibetan Plateau.

To this end, the chapter collects the Mesozoic and Cenozoic isotopic age of all kinds of igneous rocks in the Tibetan Plateau from the literature and the latest region geological

survey reports, including 1875 radiometric age data, filtrate them by geological facts and geochronological characteristics, collated and summarized statistically them in regional and by lithofacies. Synthesis the distribution and the frequency of their radiometric age data enable much useful information to be obtained about time and space frames of Tibetan Plateau magmatism, enriching and improving the regional geodynamic process of Tibetan plateau. Therefore, it, conjuncting with some results we got leads us to identify the characteristics of the region distribution of igneous rock of Cenozoic- Mesozoic, and a migration order of Cenozoic volcanic rocks and a sequence of magmatic-tectonic events in Mesozoic -Cenozoic of Gangese in statistical perspective.

2. Clustering and screening of the previous radioactive ages

Acquisition and application of a large number of Isotope geochronology data provide an important foundation for the division of Tibetan Plateau magmatic stages and comparisons, playing a positive role for broaden the study of Tibetan Plateau from the local to the region associated with global change and even. However, the data obtained from different testing times and researchers, and in different laboratories, by various dating methods are most of the scattered in various Chinese and foreign literature, to serve the limited purpose of the study and areas, and sometimes there are a few contradictions in the data itself. In order to access reliably the Mesozoic and Cenozoic radioactive ages of Tibetan Plateau, we conduct such work as following.

To begin with collection of data from now to previous, we trace the original isotope data as far as possible to determine the characteristics, location, original number of rocks samples and the method used. We eliminate duplication of reporting data, and then review and sort them by these following criteria.

Firstly, we screen the data by geological methods. For example, Luma bridge intrusion at the western part of Gangdise, the existing isotopic age are: K-Ar age of 159 Ma and 72 Ma and U-Pb age of 67 Ma for granodiorite, while 60 Ma K-Ar ages for biotite granite. We don't credit the age of 159 Ma since it intruded into the Lower Cretaceous rocks of limestone and sandstone. We remove 307.5 Ma of zircon U - Pb of tonalite rocks 76-110 from eastern Shiquanhe mass and 289.6 Ma of zircon U-Pb age of Jiangpa granodiorite complex body when statistics since these dating and the surrounding geological age discrepancies.

Secondly, the locations of sampling show that there is a big imbalance in the Tibetan Plateau geochronological study. In the overall point of view, there are more geological dating data along the highway, others are less; and there are more data in middle and eastern Tibetan Plateau, while in western and northern Plateau less, except for some focal research areas, which have significantly more data, such as in the north Hoh Xil, the Ulugh Muztagh, Jingyu lake, the western Ritu pluton and so on. To some extent, it limits the representativeness of the data and the reasonableness of their weight in the statistical calculation. In order to obtain relatively objective results, for the same rock mass, we take any one or two results, if it has the same lithology with multiple measurements and the similar ages. For the large mass, such as the Quxu pluton and so on, five data will be taken. However, a bulky database is still likely to be retained for some large mass since intrusive, especially batholith at Tibetan Plateau general has numerous lithology and are multi-stage intrusion (Regional Geology of Tibet Autonomous Region, 1993).

Thirdly, we generally prefer more recent data that measured to older one in the same geological body regarding the considerable progress in testing technology of isotopic age.

On the same geological bodies with different isotopic age data obtained the screening methods are: U-Pb method of credibility, followed by ^{40}Ar - ^{39}Ar method, Sm-Nd method and, finally, Rb-Sr method and K -Ar method. For the K-Ar analys, the dilution method is more accuracy than the volume; and, the results of mineral separates are more reasonable than whole-rock in the same test methods determine. On the other hand, some abnormal data in preliminary study are not optional if the same author does not mention in his later literature. Fourthly, all data are reserved if there is no reasonableness cause to remove them, such as we reserve the two data of Nyingchi granodiorite rock, which are of 17.7 Ma by K-Ar age and of 154 Ma by U-Pb method. Some of the data are much early-stage work, involving many types of rock, scattered data points (such as the Long County rock), can not take care, so that we keep majority.

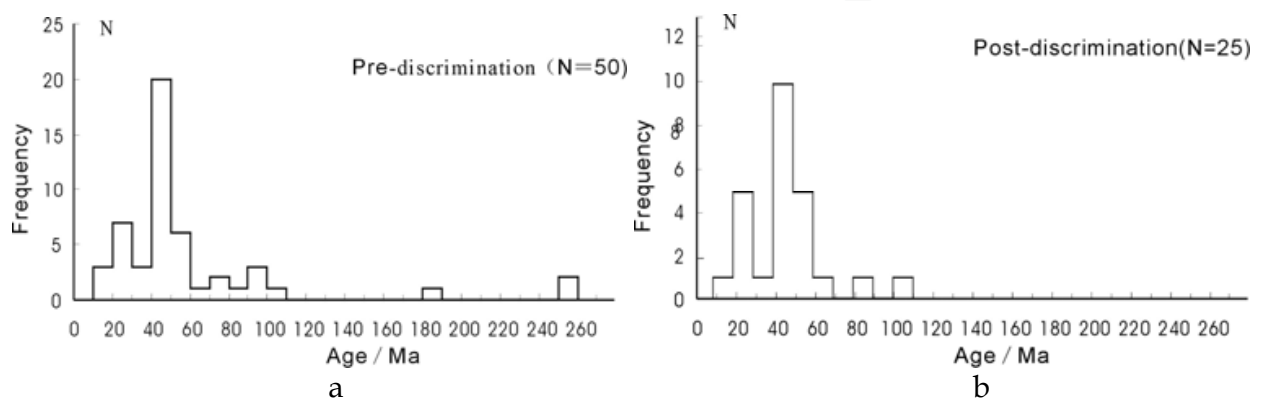


Fig. 1. A comparison of the data of isotopic ages of Quxu granites between pre-and post-discrimination

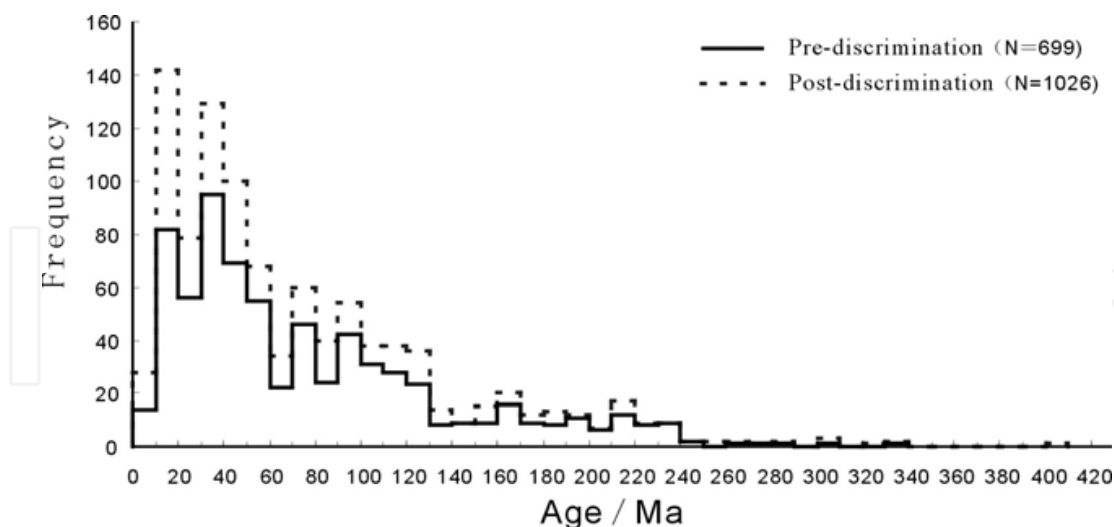


Fig. 2. A comparison of the existing data of isotopic ages of intrusive rocks in the Tibetan Plateau between pre-and post-discrimination

Fifthly, we screening dataset as same volcanic rocks as intrusive rocks. However, since their severe natural environment at Tibetan Plateau, most volcanic cycle and intermittent of the volcanic eruption here are generally unclear. Therefore, the exact location of samples and horizon are difficult to determine at patch distribution volcanic rocks area, resulting in hard

to determine more fully the reasons for taking care of data. In general, we retain any of the similar results at the same region; and reserved all of them if they are in different stage of volcanism, such as: results in Zhonglugu sites at the Southeast Coqing, rhyolites and basaltic volcanic rocks of the determination results were 39.97 Ma and 56.25 Ma, the two are reserved (Xie, et al, 2002).

Consequently, more intrusive rocks data have been removed, but the overall distribution of the data have not formed a big change (Figure 1, 2); when most data of the volcanic rocks and mafic, ultramafic rocks are reserved owing to the absent of adequate causes, leaving no major change in the number of samples (Figure 3).

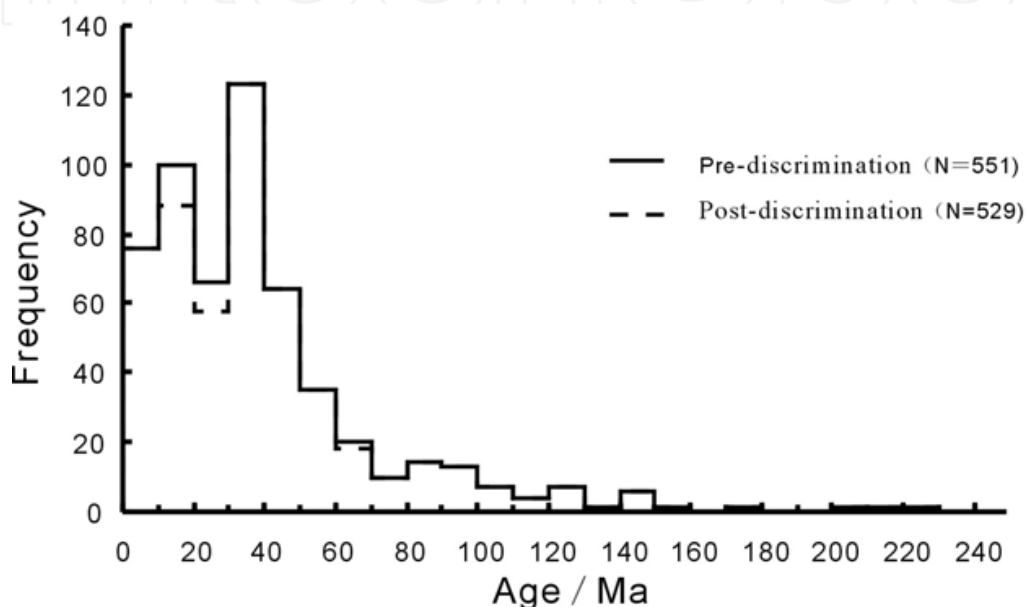


Fig. 3. A comparison of the existing data of isotopic ages of volcanic rocks in the Tibetan Plateau between pre-and post-discrimination

3. Analyses on statistics results

3.1 Overview

Adopted the above criteria, we collected 1916 isotopic age data, including the K-Ar method, fast neutron activation ^{40}Ar - ^{39}Ar method, Rb-Sr method, zircon and monazite U-Pb method, Zircon ion microprobe mass spectrometry, among which K-Ar method of accounting for 65%, ^{40}Ar - ^{39}Ar method of accounting for 17%, U-Pb method of accounting for 11%, Rb-Sr method of accounting for 7%, plus a small amount of Sm-Nd, Neutron activation, fission track law and the data does not indicate the method used in literature (Figure 4a). Among them, the the K-Ar and ^{40}Ar - ^{39}Ar dating method are most used (93% for volcanic rocks and 74% for intrusive rocks respectively, Figure 4b, c). However, the results using U-Pb zircon dating method in intrusive rocks significantly increased compared with the results using in volcanic rocks (Figure 4c), which is compatible with the dating methods in different application field. Furthermore, some of the early determination of the isotopic age data quality is reliable, and the recently completed test results can be compared the age (Figure 5). So that we think previous method of dating is the right choice, which can be used for statistical analysis.

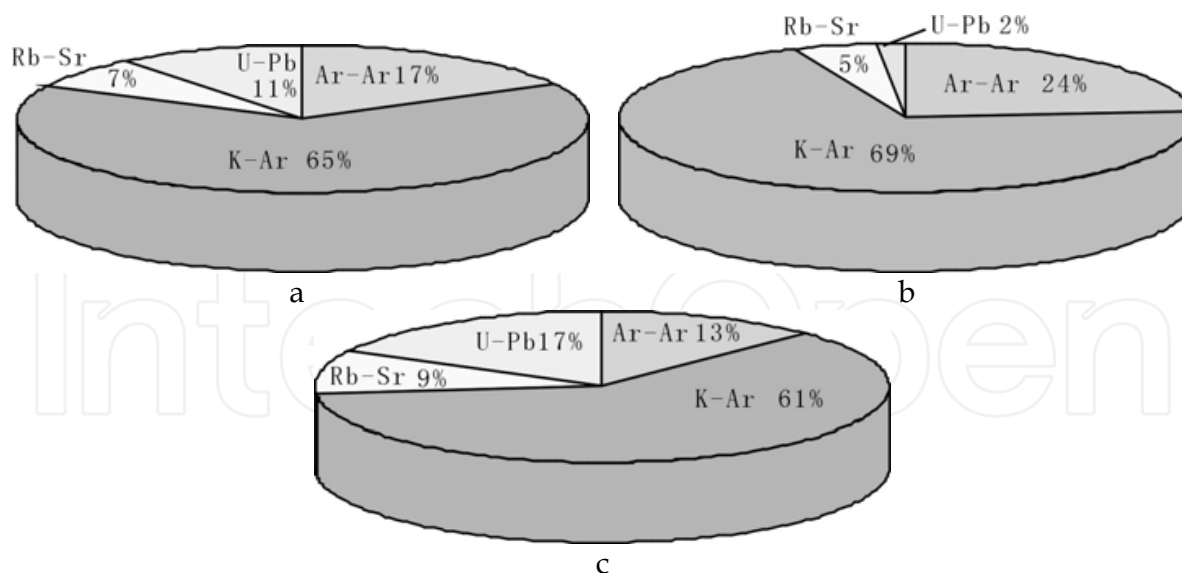


Fig. 4. A sketch map showing various methods of isotopic dating used for igneous rocks in the Tibetan Plateau. a. General drawing; b. volcanic rocks; c. intrusive rock

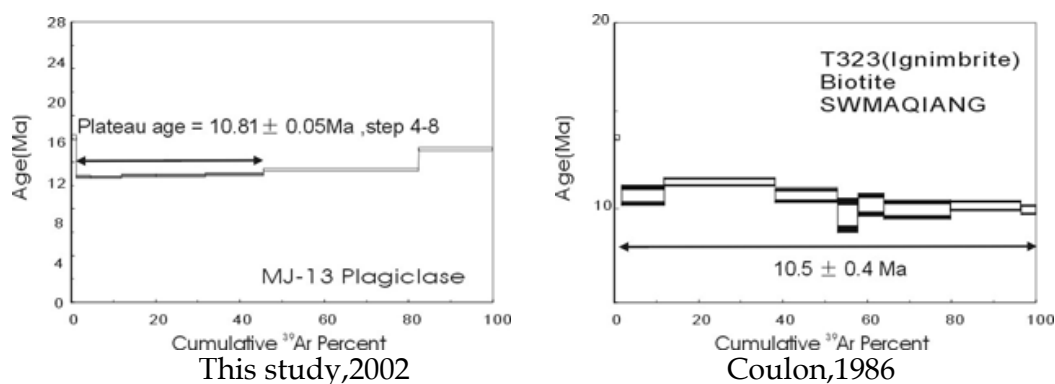


Fig. 5. Results of isotopic dating of the Neogene volcanic rocks in Majiang area, Tibet

3.2 The frequency histogram of intrusion and volcanic rocks

The frequency histogram of the isotopic age after filtering shows that magmatism in Tibet Plateau occurs all stage during Cenozoic and Mesozoic; and it is uneven in different geological periods and various rock types. Overall, however, their value of the intermediate-acidic intrusion and intermediate-acidic volcanic rocks decrease with age, inferring the trend of magmatism obviously intensified from Mesozoic to Cenozoic (Figure 6); Specifically, the frequency value of the isotopic age of the intermediate-acidic intrusive and extrusive volcanic rocks can be divided into two phases, that is 250 - 140 Ma and 140 - 10 Ma; and the former is serrated, without any outstanding peaks and troughs; the latter has a frequency distribution upward oscillation curve towards present and much higher values of total average frequency and maximum. Compare to volcanic rocks, intrusive rocks has longer active period, from 260 - 10 Ma, and can be divided into three stages: 260 - 140 Ma, 140 - 50 Ma, 50 - 0 Ma, with the progressively increasing frequency value, segment by segment. At 240 Ma, 140 Ma, 60 Ma, and 20 Ma, the frequency of isotopic age of intrusive rock were sudden jump in, with the maximum frequency of the peak ages of intrusive rocks in 50-30 Ma and then, after 10 Ma, the intrusion greatly reduced, turning to silence.

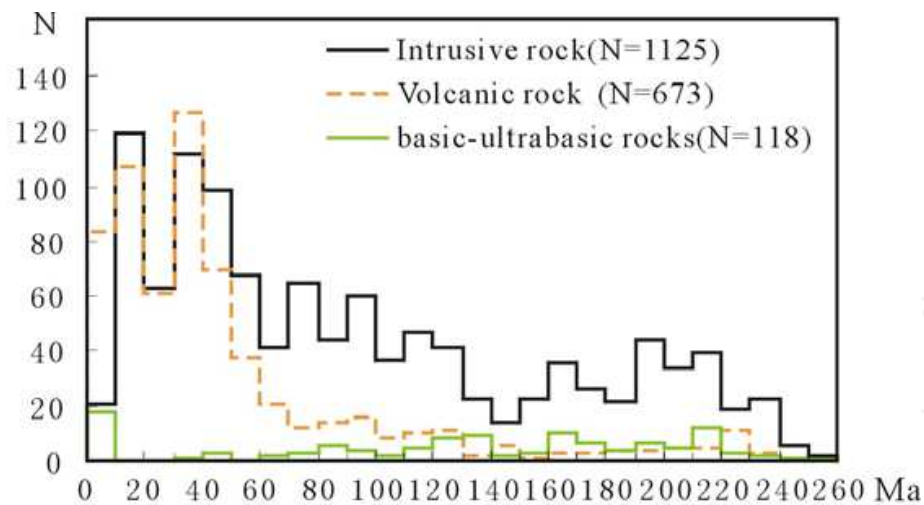


Fig. 6. Histogram of isotopic ages of igneous rocks in the Tibetan Plateau

Regarding volcanic activity, it began later than intrusion one, with a small amount of intermittent appeared since 230 Ma. Ever since 130 Ma, the curve of frequency distribution of isotopic ages of volcanic rocks is slowly rising, and acceleratedly increasing at 70 Ma, forming a summit at 40 - 30 Ma, which the value of frequency of isotopic age is higher than that of intrusive rocks. After that, the value of frequency of isotopic age of volcanic rocks sudden drops into a valley in the 30-20 Ma, and increase again after from 20 Ma to 10Ma, and then slightly decreased and continued to the present. The distribution pattern in statistics diagram that the volcanic activity began later than the intrusive rocks and has so far remained well above the value of the frequency distribution of intrusive rocks may show volcanic lag in response to tectonic events. The frequency of isotopic age of volcanic and intrusive rocks occurred cogradient peak in 50-40 Ma and 20-10 Ma, indicating two strong magmatic activities at the time in the Tibetan Plateau. Meanwhile there is a significant trough between 30 Ma to 20 Ma in the frequency values of isotopic age of both intrusive rocks and volcanic, reflecting the tendency to ebb and flow synchronously of the strength of both volcanic and intrusive activities Tibetan after 70 Ma-60 Ma at the Tibetan Plateau.

3.3 The frequency histogram of basic-ultrabasic rocks

The change of the frequency distribution of isotopic age of basic-ultrabasic rock is not significant in Figure 6, owing to the total number of samples considerably less than the intermediate-acidic intrusive and volcanic rocks on the total number of samples. We map them separately (Figure 7), and can learn that frequency of the isotopic age of basic - ultrabasic rock of Tibetan plateau distributes generally in two groups, that is 260 Ma - 40Ma and 10 Ma - 0 Ma. In the diagraph, basalt aged from 10 Ma -0 Ma are all restricted to Tengchong, eastern Tibetan and the ages between 50 Ma and 40 Ma of them confined in south of Yarlung Zangpo and North of Longmuco-Shuanggou-Lancangjiang suture while other ages of basic-ultrabasic rock distributes in diversity regions of Tibetan plateau. In 220 Ma, 180 Ma, 140 Ma and 90 Ma, respectively, the values of the frequency distribution of isotopic age in the second sector of basic-ultrabasic rock activities appear comparatively high, demonstrating that the periods of basic-ultrabasic upsurge. On the whole, they wear off with time and reach to zero, inferring that the collage of terranes developed and has ceased since 60Ma.

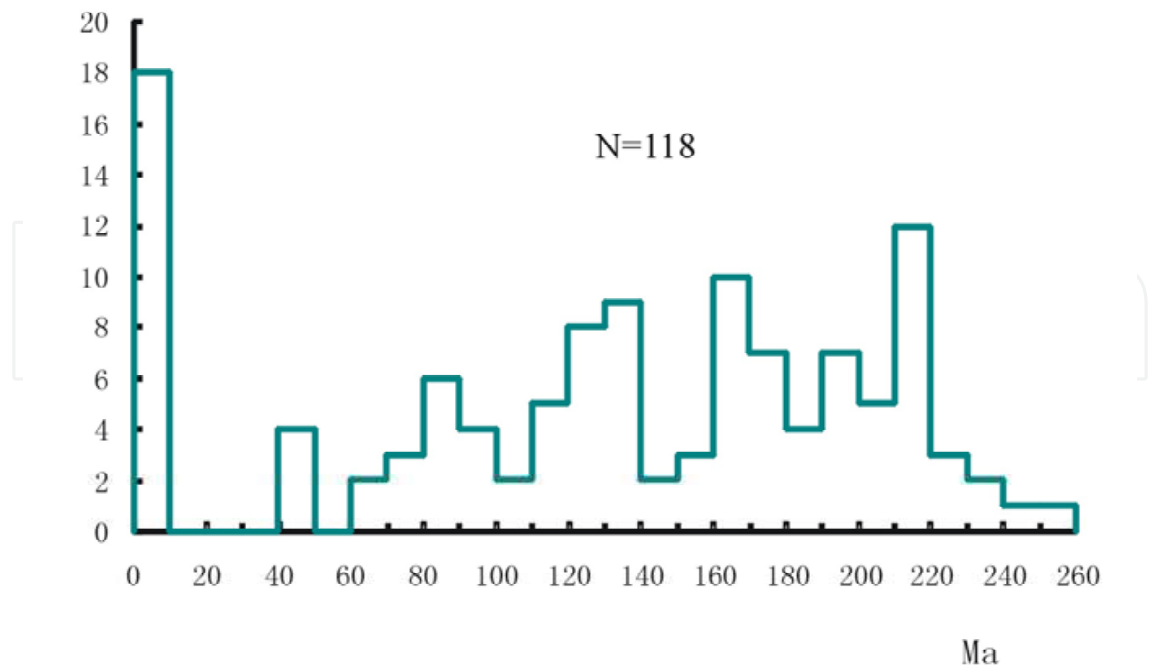


Fig. 7. Histogram of isotopic ages of basic-ultrabasic rocks in the Tibetan Plateau

4. Analyses on statistics results

4.1 Regional geological

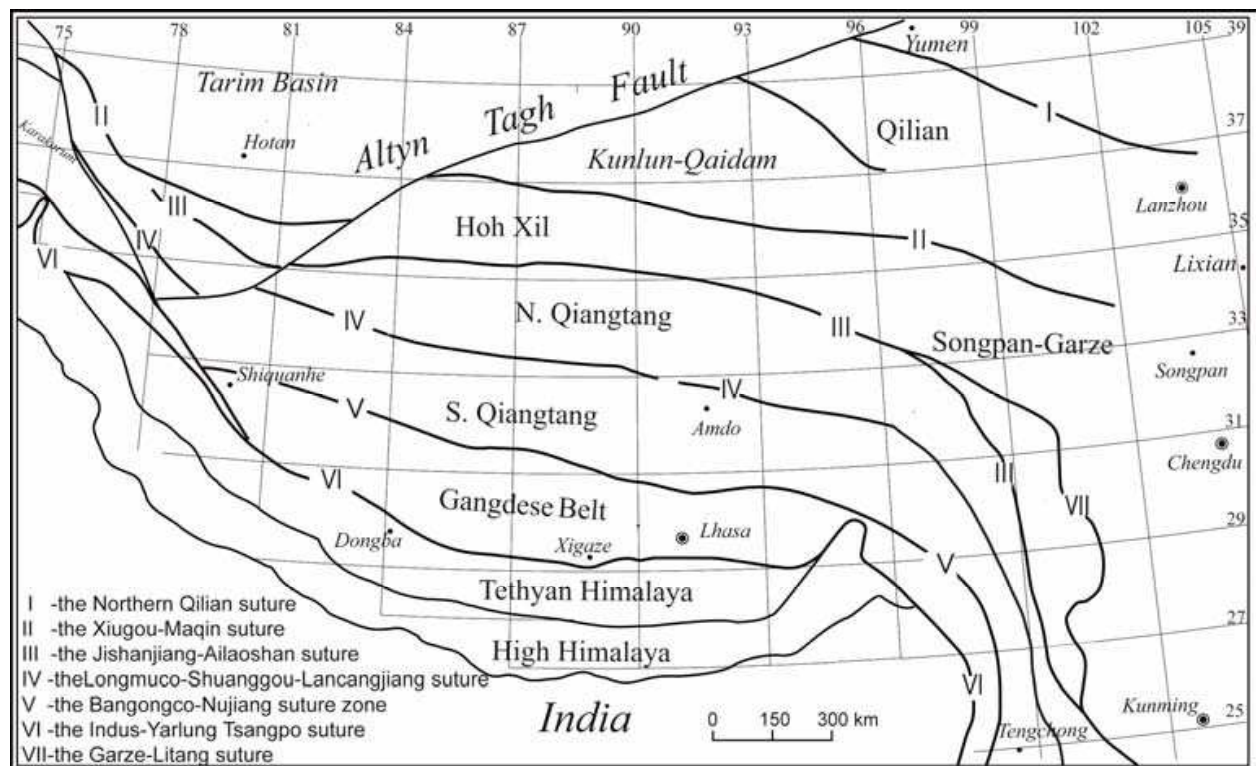


Fig. 8. Outline map to show the main crustal blocks, suture zones and faults in the area of the Tibetan Plateau simplified from the 1:250,000 scale geologic map (Pan et al., 2004)

Despite the appearance of the plateau as a single geological entity now, the Tibetan plateau represents a collage of terranes, each reflecting its own distinct geological history (Wang and Mo, 1995). There is a close relationship between the formation of igneous rocks and the tectonic events caused by plate movement, such as the multi-period ocean crust subduction, continent - island arc and continent - continent collision and the intra - continental convergence (Figure 8). Therefore, We review and analyze our collected isotope dating data by intermediate-acidic intrusive rocks, intermediate-acidic volcanic rocks and basic - ultrabasic rocks from north to south of Tibetan Plateau, that is the west Kunlun, Northern Tibetan, Gangdise and Himalayan belt (including the Transhimalayan and high Himalayan), and eastern Tibetan Plateau in order to find a possible link between the formation time of igneous rocks in different regions and these tectonic feature and ophiolite zone.

4.2 Intrusive rocks

The frequency distribution in the isotopic values of Mesozoic-Cenozoic intrusive rocks in the Tibetan Plateau is shown in Figure 9. It demonstrates that the intrusive activities of entire plateau have two period with an apparent lull between 150 -140 Ma. The frequency values of 260 - 150 Ma are lower than that of 140 - 10 Ma. Among of them, the intrusive activities of eastern Plateau and west Kunlun was more intensive than other areas during Jurassic-Triassic period while the most activity area changed to Gangdese during Cretaceous and Cenozoic. The highest values of frequency of isotopic ages appear in Triassic intrusive rocks of eastern Plateau and in Cenozoic intrusive rocks of Gangdese, reflecting the diversity central related geologic associations. Regard as Cenozoic intrusive rocks in the eastern Tibetan Plateau, isotopic age frequency is higher than Mesozoic ones and has a isolated peak of 40 Ma-30 Ma. Soon afterwards, the intrusion of magma of eastern Tibetan Plateau tumble rapidly down and almost complete ceases after 10 Ma, inferring a short-lived and large-scale intrusive activity.

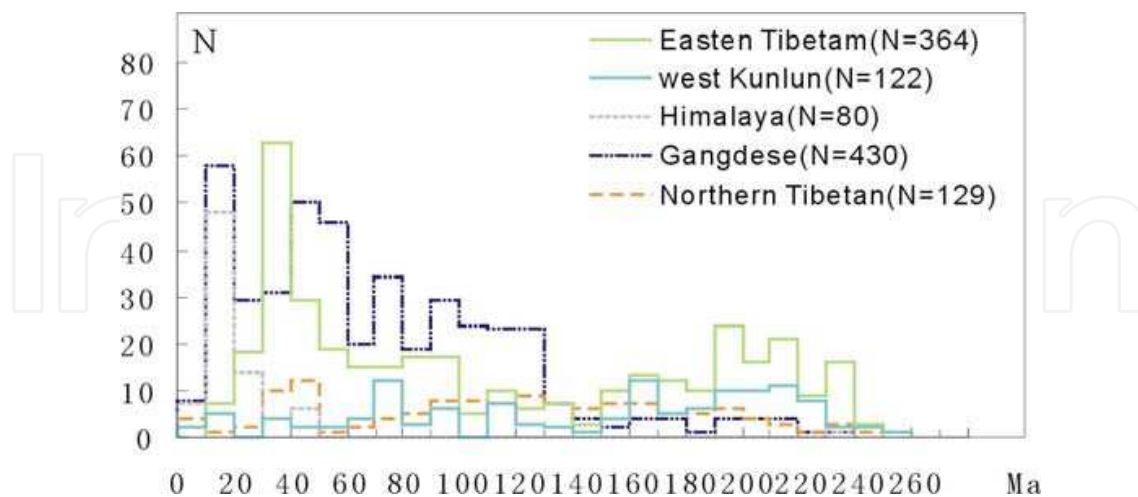


Fig. 9. Histogram of isotopic ages of intermediate-acidic intrusive rocks in the Tibetan Plateau

During the 240-150 Ma, in Gangdise belt, the frequency of isotopic age values of intrusive rocks are distributed and low in value, without too much significant change except for slightly rising tendency; Since then, the frequency of intrusion ages of Gangdese upsurges

and evolves toward a “climactic” caldera-forming atage until 10 Ma. Then, it drops as low as the value as 130 Ma ago; During this section, the frequency of isotopic age of intrusive rocks at Gangdese apperas four peak periods of 20 - 10 Ma, 60 - 40 Ma, 80 - 70 Ma, 130 - 90 Ma, with gradully growing numbers and summist at interval 60 - 40 Ma and 20 -10 Ma, corresponding to the subduction of India plate and the collision of India-Asia (about 65 Ma).

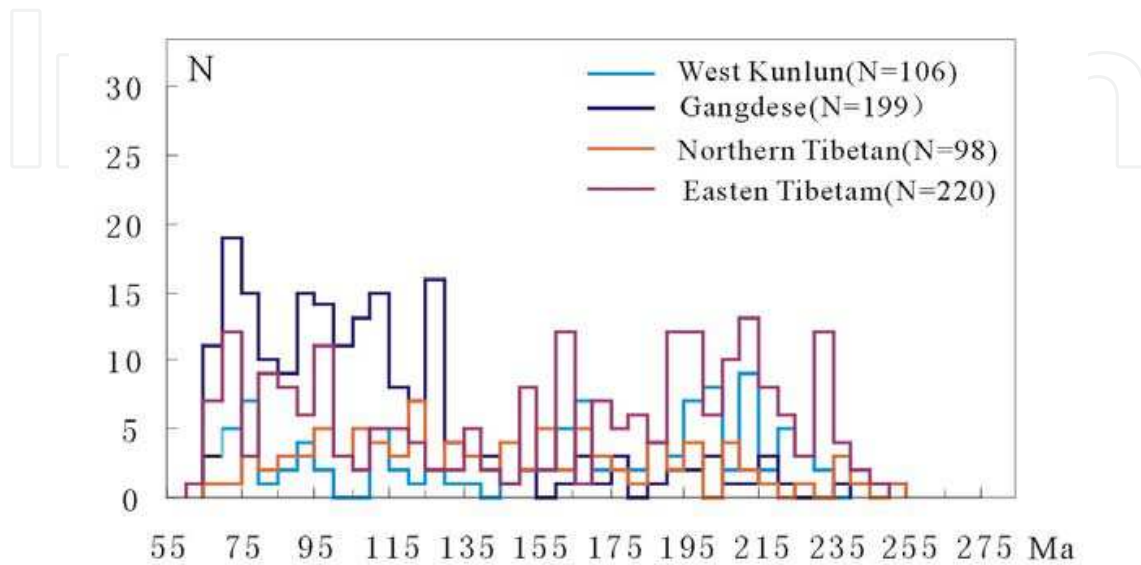


Fig. 10. Histogram of the frequency of over 65 Ma intermediate-acidic intrusive rocks in the Tibetan Plateau

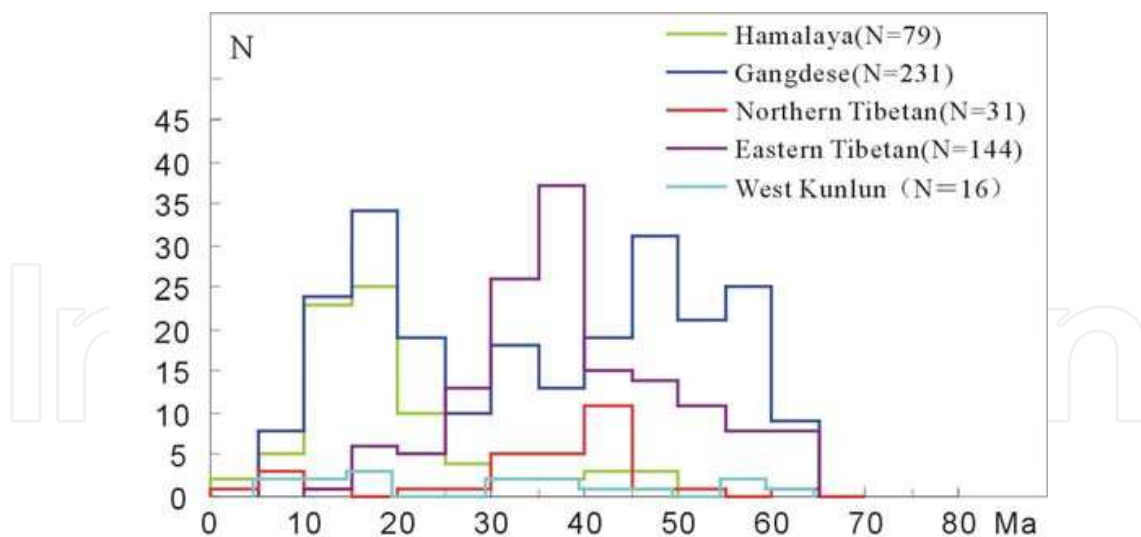


Fig. 11. Histogram of the frequency of less 65 Ma intermediate-acidic intrusive rocks in the Tibetan Plateau

Mesozoic-Cenozoic intrusive rocks wildly spread in the notthern Tibetan and west Kunlun with totally lower frequency of isotopic age, inferring smaller intensity. However, contract to the notthern Tibetan, the frequency of isotopic age in the west Kunlun attenuates from Mesozoic to Cenozoic. We conjecture that an influence of the India-Asia collision weaken

from south to north. Apart from a data of Kangmar gneissic dome, the isotopic ages of Himalayan intrusive rocks appear only after 50 Ma, concentrated between 20 Ma and 10 Ma, which imply a post-collision tectonic activity.

We rescale the frequency of isotope dating of intrusive rocks and get two histograms in order to facilitate a comparison in diverse pool. It shows that the active area of intrusive activities turning from the west Kunlun and eastern Tibetan Plateau to Gangdese since 135 Ma. During Cretaceous, the numbers of eastern Tibetan remains higher while the one of west Kunlun becomes smaller (Figure 10). The frequency histogram of isotope dating of Cenozoic intrusive rocks reveals that there are three distinguished intrusive activities during, there are 40 - 30 Ma for eastern Tibetan, 20 -10 Ma for Gangdese and Himalaya (Figure 11). Therefore, we infer that Cenozoic intrusive activities of Tibetan Plateau migrated from Gangdese to northern and eastern Tibetan, and then returned to Gangdese and to Himalaya. The transition period appears between 30 - 25 Ma, revealing another turning time of the status of Tibetan lithosphere.

4.3 Volcanic rocks

The histogram of frequency of isotopic age of Mesozoic-Cenozoic volcanic rocks (Figure 12) seems clearly distributed of small number 150 Ma ago, indicating an inferior volcanism at Plateau then. However, volcanic activity increased since 130 Ma in Gangdese, and started a steadily upward stage, with a large peak at 60-30 Ma interval; After 60 Ma, the frequency of isotopic age of volcanic rocks in Northern Tibetan elevated and went up to a higher numbers, with the curve being asymmetric Normal distribution and the peak at 20-10 Ma. Additional, The frequency distribution of isotopic ages of volcanic rocks in the eastern Tibetan Plateau and in west Kunlun also form a big independent summit in 40 -30 Ma and 10 Ma to present respectively. In general, Cenozoic volcanic activity has much more intensity than Mesozoic one. Consequently, we depict divide the data in two kinds of scales in order to review them separately.

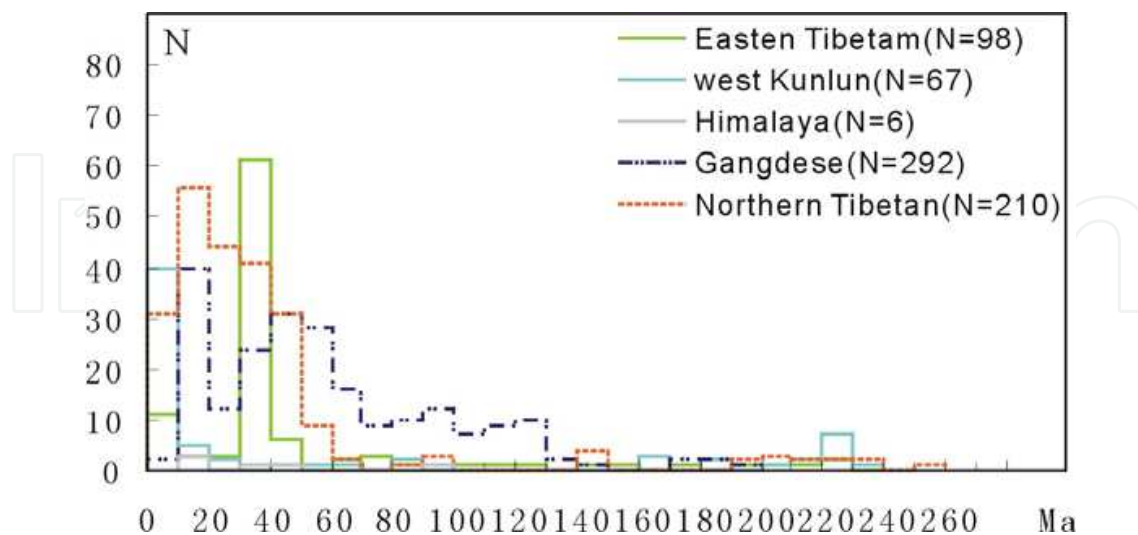


Fig. 12. Histogram of isotopic ages of intermediate-acidic eruptive rocks from various regions in the Tibetan Plateau

Volcanic activities occur in different parts of Tibetan except for Gangdese and Himalaya during Triassic, with higher numbers of isotope age in west Kunlun and northern Tibetan.

Meanwhile, the frequency of isotopic ages of volcanic rocks of west Kunlun between 230 – 220 Ma forms the highest peak of Mesozoic volcanism in the Plateau. Besides Himalaya, Jurassic volcanic rocks scatter intermittently in Tibetan Plateau in low numbers of isotope age with summit of 150 – 140 Ma in northern Tibetan. Since Cretaceous, the frequency of isotopic ages of volcanic rocks of Gangdese has much high numbers than others, implying the consequence of subduction of Indian plate. Meanwhile, the frequency of isotopic ages records the widespread presence of volcanic activities in East Tibetan, and separated in west Kunlun and Northern Tibetan; both are in low numbers (Figure 13).

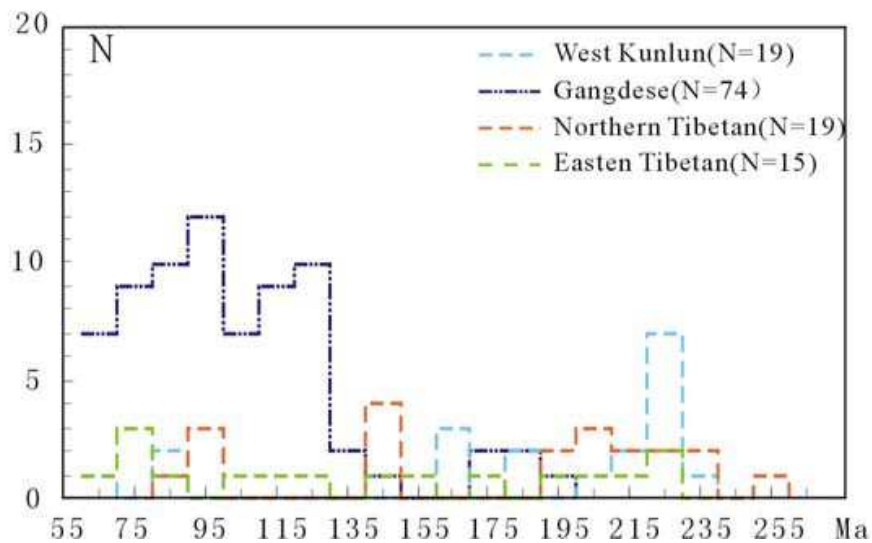


Fig. 13. Histogram of the frequency of over 65 Ma intermediate-acidic extrusive rocks in the Tibetan Plateau

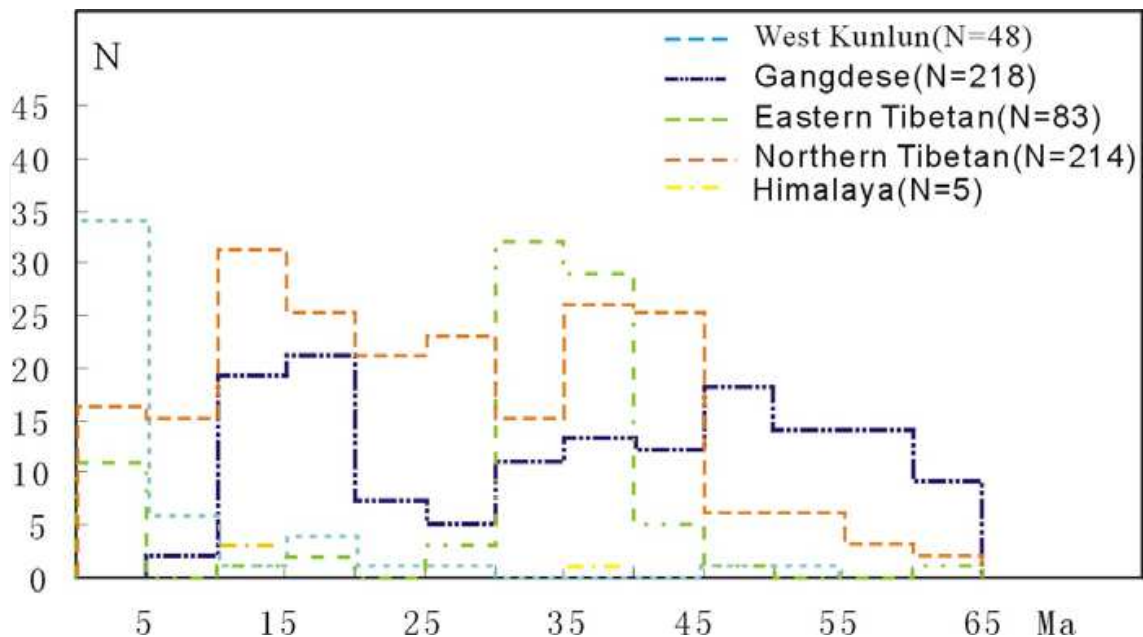


Fig. 14. Histogram of the frequency of less than 65 Ma intermediate-acidic extrusive rocks in the Tibetan Plateau

Tibetan Plateau has fairly violent volcanism in Cenozoic period, with diversity centers in the process of time. Since 65 Ma, volcanic activity in Gangdise proceeded with higher intensity until 30 Ma. The frequency of isotopic ages of volcanic rocks in Northern gradual enhances and attains a higher numbers. At the moment of 45 Ma, frequency far outnumbers the one of Gangdise, indicating that a transfer of the center of volcanic activity. Volcanism of eastern Tibetan concentrated between 40 Ma and 30 Ma, while was very feeble in other times with only intermittent and a small number of frequency, demonstrating volcanic being short-lived and high intensity characteristics there. Analogous pattern appears in the frequency of isotope dating in west Kunlun. Its large-scale, short-lived and high-intensity volcanic activity emerged in 5 - 0 Ma with intermittent distribution at any other time of Cenozoic. The histogram of the frequency of isotope ages reveals that the upsurge of volcanism of eastern Tibetan corresponds to the trough of Gangdise and Northern Tibetan, while the upsurge of volcanism of West Kunlun steps at the period of the trough of another regions. It seems there is a complement intensity. Turning point in the two stages of volcanic activities is between 35 - 30 Ma and 5 - 0 Ma (Figure 14).

4.4 Migration sequence of the Cenozoic volcanism in the Tibetan Plateau

We suppose that Cenozoic volcanic activities of Tibetan Plateau migrated from different regions according to the frequency distribution of isotopic ages. Therefore, we divided northern Tibetan into Qiangtang and Hoh Xil and add the data of Lixian, Gansu province to show the overall volcanical perspective of Plateau. Isotopic ages of volcanic rocks in the Himalayan belt were collected to six, and five of the six are young than 50 Ma, mostly are 20-10 Ma, corresponding with the pattern of intrusive rocks. The isotopic ages of four samples from Lixian, Gansu province are between 20-10 Ma. The histogram of the statistical data of Cenozoic isotopic age data from Tibetan plateau shows that volcanic activity among the Tibetan plateau has progressively intensified since 70Ma and reached the climax in the interval 40-35Ma, after which it continued with reduced intensity from 35Ma and reached the lower level during 25-20Ma. Since then, the volcanism reactivated and came to the sub-peak during 10-15Ma. From then, the intensity of volcanism declined and maintained at a mild level. It seems that there are two peak stages on Cenozoic volcanism of Tibetan plateau which may infer the transformation of dynamics of Tibetan plateau.

The diagram shows a migrating order in Cenozoic volcanic activity of Tibetan Plateau is Gangdise → Qiangtang → Eastern Tibet → Himalaya, Hoh Xil and Lixian, Gansu province and Gangdise → West Kunlun (Figure 15). Therefore, the Cenozoic volcanic activity in Tibetan plateau is of the characteristics from the center (that is Gangdise) relocating to the edge of the plateau; after 10 Ma, it has completely transferred from the center of the Tibetan Plateau; and the migration of the volcanic activity occurred in 30-20 Ma and the reduction of volcanism in Gangdise may suggest the existence of some stress, resulting the areas with intensified volcanism changing in the plateau.

In early paleogene Cenozoic volcanic activity in Gangdise of Tibetan Plateau continued and increased, forming summit of 50 -45 Ma. Then, the center of volcanism transferred to Qiangtang. 35 Ma, it changed to east Tibetan with two big frequency of isotope dating. Lately, volcanical activity returned to Qiangtang and migrated toward north at Hoh Xil and Lixian, Gansu province 10 Ma later. Meanwhile, volcanical activity migrated toward south at Gangdise and Himalaya. Volcanism remained in 5 - 0 Ma in the margin of Tibetan, there are the west Kunlun, Hoh Xil and eastern Tibetan, while volcanic activity in other parts of Tibetan Plateau significant reduced or turned to quiet.

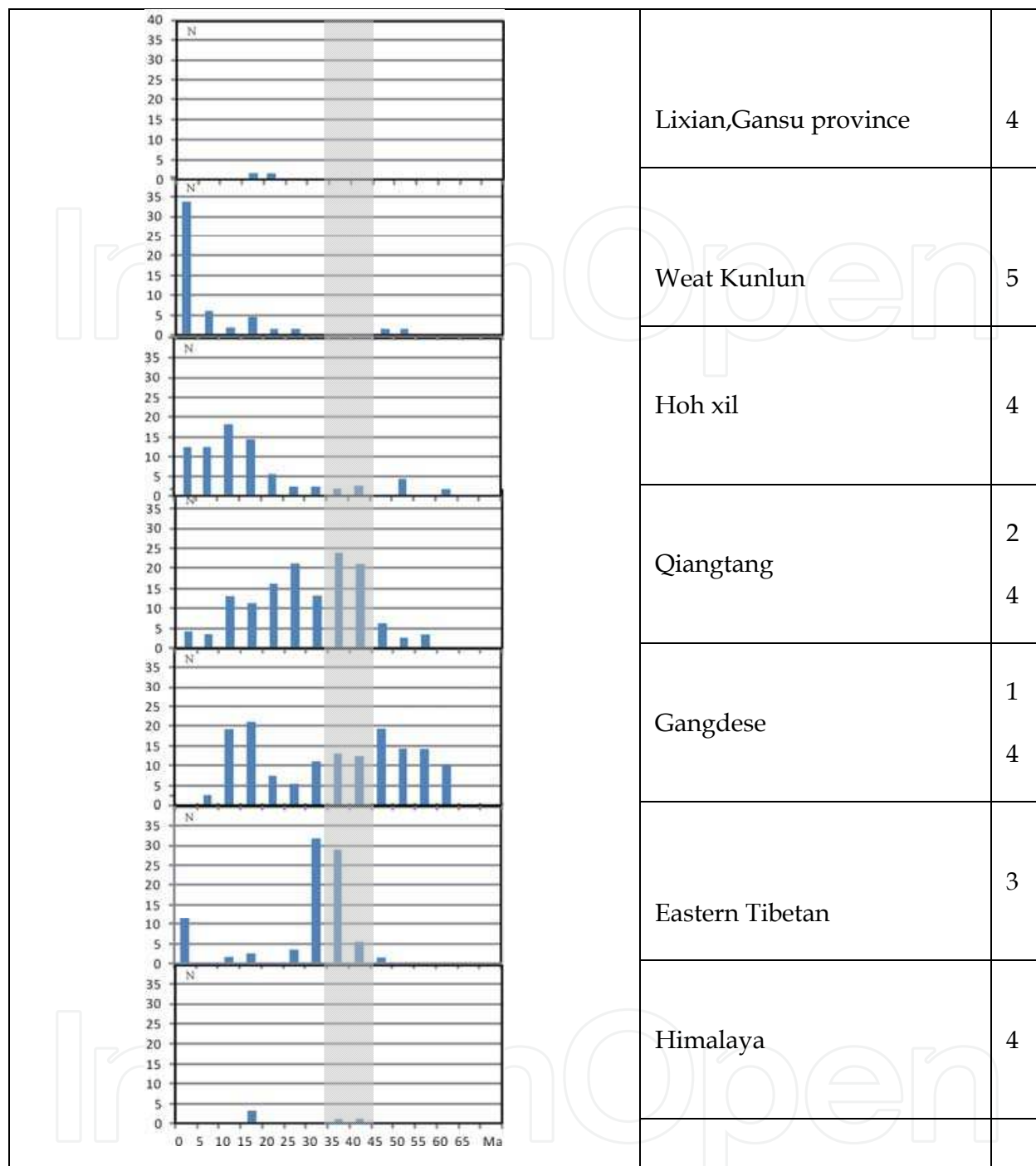


Fig. 15. Migration sequence of the Cenozoic volcanism in the Tibetan Plateau

4.5 Ophiolite and basic – ultrabasic rocks

Ophiolite belts are complexity and research limitation (Qiu et al., 2005); among them, Bangong-Nujiang and Yarlung Zangpo with large-scale are the most important borderlines for the tectonic units divided in Tibetan (Figure 8). Qiangtang and Gangdese terras are comparted from by the former. The collision suture between the Indian plate and Asia continent is well shown by the latter. There is always a small-scale ophiolite belt exposed on the southern side of each belt respectively. Most of the data points of isotope dating of

ultramafic rock in the Tibetan Plateau distribute along the Yarlungzangbu ophiolite and Bangong- Nujiang ophiolite belt. Yet a few data of have been accumulated, forming a limited database with unobvious statistical laws. To facilitate the analysis, statistical data is divided into the southern and northern Gangdise largely on Coqen - Xainza fault, corresponding respectively to the formation and activities of Yarlungzangbu and Bangong- Nujiang suture (Figure16).

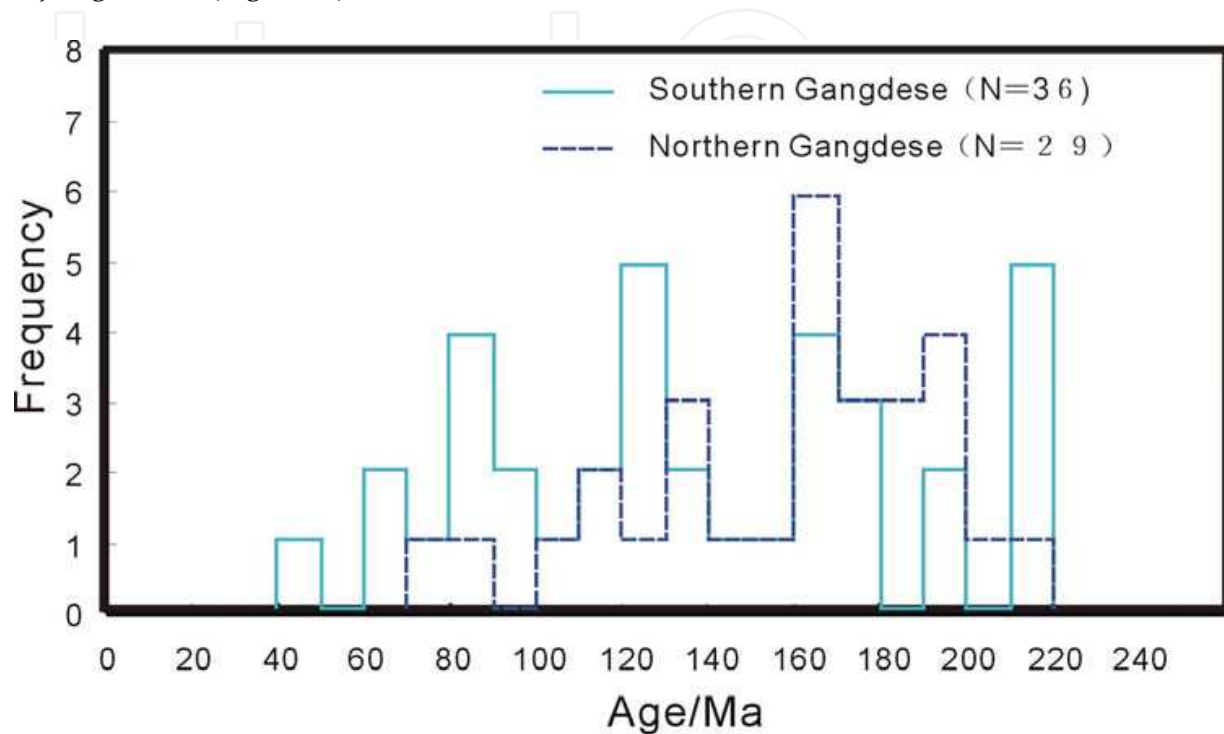


Fig. 16. Histogram of isotopic ages of basic-ultrabasic rocks from various regions in the Tibetan Plateau

The figure shows that the frequency of isotopic age of the southern Gangdise peak in 220 - 210 Ma, 130 - 120 Ma and 90 - 80 Ma, with gradually descend number, inferring various intensity of the basic-ultrabasic activities in Mesozoic and Cretaceous. It is very interesting that the isotopic age of older than 200 Ma is confined in eastern Yarlung Zangpo ophiolite belt so that we take 130 - 120 Ma as the peak time of it since it is more than 1500 km long. Contrast to the northern Gangdise, the data of isotopic age of basic-ultrabasic rocks distribute continuously and maintain in higher frequency between the ages of 180-120 Ma, indicating that this period is the active for the basic - ultramafic magma of the Yarlung Zangpo ophiolite belt.

The highest frequency value of isotopic age in northern Gangdise is in 170-160 Ma, maybe representing a stronger period of mantle activity. However, the frequency value of isotopic age is also high between 200 Ma and 160 Ma, inferring that the activities of mafic - ultramafic commence earlier than south. There are a few mafic - ultramafic rocks in southern Gangdise after 70 Ma, which may relate to its location of southern margin of India-Asia collision. Since 40 Ma, basic and ultrabasic magmatic activity stopped completely. We synthesize the subducting of oceanic crust commenced about 180 Ma in Bangong-Nujiang suture towards south and about 130 Ma in Yarlung Zangpo suture towards North by the frequency and distribution of the magmatism of North Gangdise and South Gangdise.

5. Process of the Tethy in Tibetan Plateau

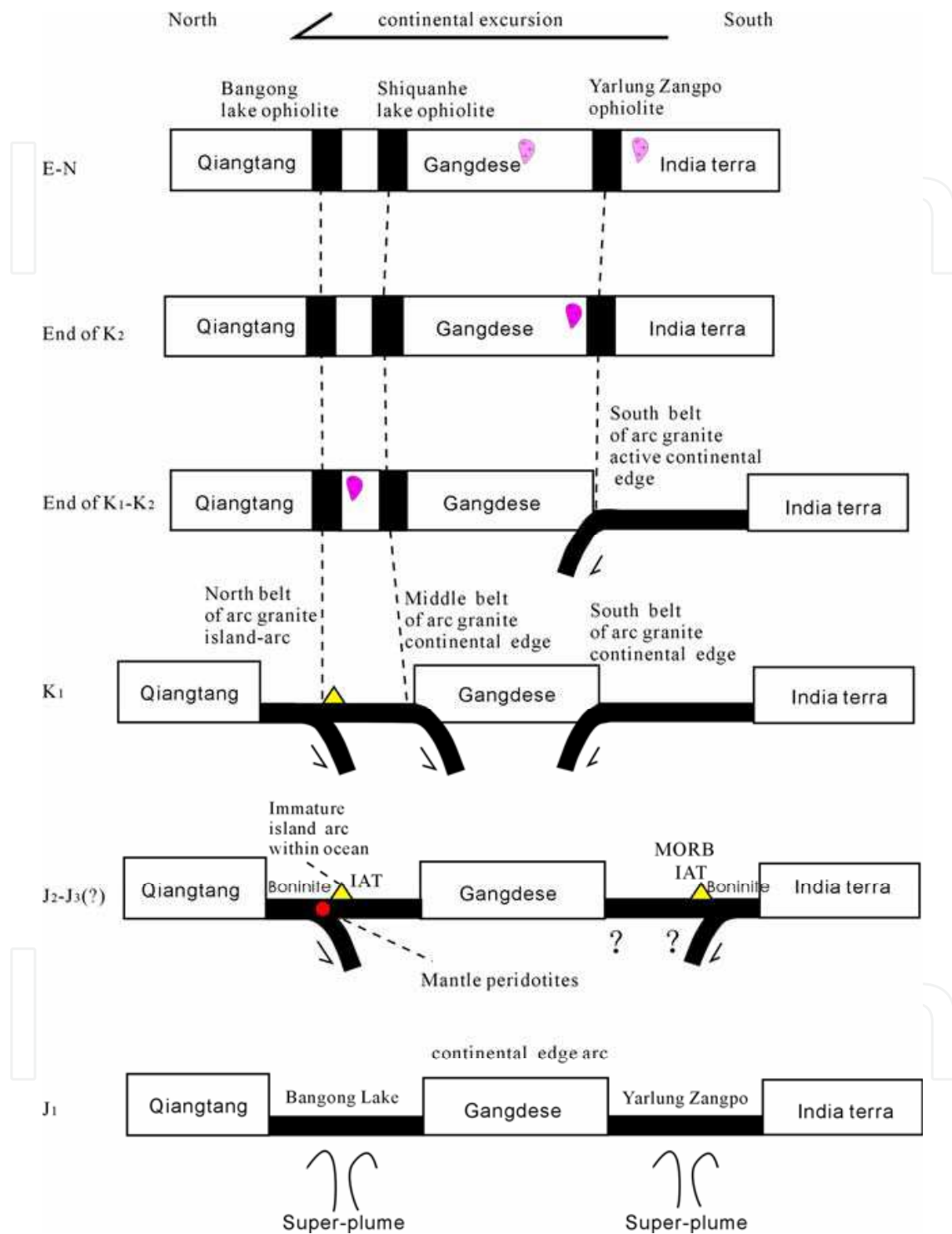


Fig. 17. Diagram showing the dynamic process of the Evolution of the Tethy in Tibetanan Plateau

Tibetan Tethyan Oceans were developed in Mesozoic period, which represented by Bangong-Nujiang and Yarlung Zangpo: (1) gabbro age of 191 – 195Ma in Bangong-Nujiang suture, and violent gabbro magmatism about 180Ma in Yarlung Zangpo, and Jurassic

Radiolarian fossils found in the abyssal cherts indicate both oceans might be opened at the same times in early Jurassic. (2) boninite and boninite series recognized in the volcanic rocks of 140–170Ma in Bangong-Nujiang suture and 110–170Ma in Yarlung Zangpo suture, indicate the initial subduction episode happening, and the O-type adakite recognized in intrusive rocks of ≥ 95 –139Ma in Bangong-Nujiang suture and ≥ 65 –110Ma in Yarlung Zangpo suture indicate the subduction continuing. (3) Bangong-Nujiang oceanic basin closed by the end K_1 , and Yarlung Zangpo oceanic basin closed in K_2/E (≈ 65 Ma). (4) after the collision of India-Asia plates at about 65Ma, large-scale magmatic activities of 65–40Ma was caused on the south Gangdese. (5) With the continuous subduction of India plate toward North, the occurrence of C-type adakite of 45–35Ma in Qiangtang and 25–8Ma indicate the orogenic lithosphere de-rooting episode happening in Qiangtang first, then in Gangdese.

We depict a dynamic process of the Evolution of the Tethy in Tibetanan Plateau based on the the statistical and analytical data (Figure 17).

6. Acknowledgments

This research is supported by the National Natural Science Foundation of China (40572048, 40830317 and 40873023) and the National key Project for Basic Research on Tibetan Plateau (Projects 2011CB403100 and 2009CB421000). and Ministry of Science and Technology of the People's Republic of China(No.2003009).

7. References

- [1] Arnaud N.O., Vidal Ph., Tapponnier P., et al., The high K_2O volcanism of northwestern Tibet: geochemistry and tectonic implications[J], *Earth Planet Sci. Lett.*, 1992, 111:351-67
- [2] Bai Z D, Xu D B, Chen M J, Sun L X. Characteristics and zircon SHRIMP U-Pb dating of the Amduo trachyte, Tibet, China. *Geological Bulletin of China*. 2009, 28(9): 1229-1235. (in Chinese with English abstract)
- [3] Bi,H, Wan,Z G,Wang YL.,et al., History of tectono-magmatic evolution in the Western Kunlun Orogen,1999, *Science in China*,1999,42(6):604-619
- [4] Bird P., Initiation of intracontinental subduction in the Hi Malaya[J], *J.Geophys*, 1978, 83:4975-4987
- [5] Blisniuk P.M., Hacker B.R., Glodny J., et. al., Nor Mal faulting in central Tibet since at least 13.5 Myr ago[J], *Nature*, 2001, 412:628-32
- [6] Bouchez J.L., Pecger A., The Hi Malayan Main Central Nepal[J], *Tectonophysics*, 1981, 78: 23-50
- [7] Bureau of Geology and Mineral Resources of Xizang Autonomous Region, People's Republic of China, Ministry of Geology and Mineral Resources Geological Memoirs: Regional Geology of Xi-zang (Tibet) (in Chinese with English abstract), Beijing: Geological Publishing House, 1993, 237–463.
- [8] Cai Z.Y., Qiu R.Z. and Xiong X.L., 2004, Geochemical characteristics and geological significance of the adakites from west Tibet, 19HKT workshop special issue, *Himalayan Journal of Science*, 2(4), 291.

- [9] Chang C-F, Zheng S-L, 1973 Tectonic features of the Mount Jolmo Lungma Region in southern Tibet, China. *Scientia Geologica Sinica*. 1:1-12, (in Chinese, with English abstract)
- [10] Chen JL, Xu JF, Kang ZQ and Wang BD. Origin of the Miocene Bugasi Group volcanic rocks in the Cuoqin County, Western Tibetan Plateau. *Acta Petrologica Sinica*. 2006, 22(3): 585-594. (in Chinese, with English abstract)
- [11] CHEN Wei, MA Chang-qian, BIAN Qiu-juan, HU Yuan-qing, LONG Tao-cheng, YU Shui-lin, CHEN Dong-ming, TU Jiang-hai. Evidences from Geochemistry and Zircon U-Pb Geochronology of Volcanic Rocks of Yeba Formation in Demingding Area, the East of Middle Gangdise, Tibet. *Geological Science and Technology Information*. 2009, 28(03): 31-40. (in Chinese, with English abstract)
- [12] Chung, S.-L., Chu, M.-F., Zhang, Y., Xie, Y., Lo, C.-H., Lee, T.-Y., Lan, C.-Y., Li, X., Zhang, Y.Q., Wang, Y., 2005. Tibetan tectonic evolution inferred from spatial and temporal variations in post-collisional magmatism. *Earth Science Reviews* 68, 173-196.
- [13] Chung, S.-L., Lo, C.-H., Lee, T.-Y., Zhang, Y., Xie, Y., Li, X., Wang, K.-L., Wang, P.-L., 1998. Diachronous uplift of the Tibetan Plateau starting 40 Myr ago. *Nature* 394, 769-773.
- [14] Coleman M. E., Hodges K., Evidence for Tibet plateau uplift before 14 Myr ago from a new minimum age for east-west extension[J], *Nature*, 1995, 374:49-52
- [15] Coleman M. E., U-Pb Constraints on Oligocene-Miocene deformation and anatexis within the central Himalaya, Marsyandi Valley, Nepal[J], *American Journal of Science*, 1998, Summer:553-571
- [16] Copeland P., Harrison T. M., Episodic rapid uplift of Higher Himalayas by $^{40}\text{Ar}/^{39}\text{Ar}$ analysis of detrital K-feldspar and muscovite, Bengal fan[J], *Geology*, 1990, 18:354-357
- [17] Copeland P., Harrison T.M., Pan Y., et al., The evolution of the Gangdese batholith, southern Tibet: A history of episodic unroofing[J], *Tectonics*, 1995, 14(2):223-236
- [18] Costa S., Cabry R., Evolution of the Ligurian Tethys in the Western Alps: Sm/ Nd and U/ Pb geochronology and rare-earth element geochemistry of the Montgenèvre Ophiolite (France) [J], *Chemical Geology*, 2001, 175 (3-4) :449-466.
- [19] Coulon C., Maluski H., Bollinger C., et al. Mesozoic and Cenozoic volcanic rocks from central and southern Tibet $^{39}\text{Ar}/^{40}\text{Ar}$ dating, petrological characteristics and geodynamical significance[J], *Earth and Planetary Science Letters*, 1986, 79:281-302
- [20] Debon F., Sonet J., Liu G.H., et al., Caracteres Chimico-mineralogiques et Datations Par Rb-Sr des Trois Ceintures Plutoniques du Tibet Meridional[J], *C. R. Acad. Sci. Paris*. 1982, 295:213-218
- [21] Deng, W., 1989. Cenozoic volcanic rocks in the northern Ngari district of the Tibet: a discussion on the intracontinental subduction. *Acta Petrologica Sinica* 3, 1-11 (in Chinese with English abstract).
- [22] Deng, W., 1991. Geology, geochemistry and ages of the shoshonitic lavas in the central Kunlun orogenic belt. *Scientia Geologica Sinica* 3, 201-213 (in Chinese with English abstract).
- [23] Ding L., Kapp P., Zhong D.L., et al., Cenozoic Volcanism in Tibet: Evidence for a Transition from Oceanic to Continental Subduction[J], *Journal of Petrology*, 2003, 44:1833-1865

- [24] Ding, L., Yue, Y., Cai, F., Xu, X., Zhang, Q., Lai, Q., 2006. $^{40}\text{Ar}/^{39}\text{Ar}$ geochronology, geochemical and Sr-Nd-O isotopic characteristics of the high-Mg ultrapotassic rocks in Lhasa block of Tibet: implications in the onset time and depth of NSstriking rift system. *Acta Geologica Sinica* 80, 1252-1261 (in Chinese, with English abstract).
- [25] Dong YH, Wang Q, Xu JF and Zi F. Dongyue Lake adakitc volcanic rocks with high Mg# in north Qiangtang block: Petrogenesis and its tectonic implication. *Acta Petrologica Sinica*. 2008, 24(2): 292-302.
- [26] Dong YH, Xu JF, Zeng QG, Wang Q, Mao GZ and Li J. Is There a Neo-Tethys' Subduction Record Earlier than arc volcanic rocks in the Sangri Group? *Acta Petrologica Sinica*. 2006, 22(3): 661-668. (in Chinese, with English abstract)
- [27] England P., House Man G., Extension during continental convergence, with application to the Tibetan Plateau[J], *J. Geophys Res.*, 1989, 175:61~69
- [28] Fu X G, Wang J, Tan F W, Chen M, Wang J J, Du B W, Chen W B. Zircon SHRIMP U-Pb age of volcanic rocks in E'erlongba Formation, eastern part of the Qiangtang basin, Qinghai-Tibet Plateau, China and its geological significance. *Geological Bulletin of China*. 2009, 28(5): 561-567. (in Chinese, with English abstract)
- [29] FU Xiugen, WANG Jian, WANG Zhengjiang, CHEN Wenxi. U-Pb Zircon Age and Geochemical Characteristics of Volcanic Rocks from the Juhua Mountain Area in the northern Qiangtang Basin, northern Xizang(Tibet). *GEOLOGICAL REVIEW*. 2008, 54(2): 232-242. (in Chinese, with English abstract)
- [30] Gariépy C., Allegre C. J. and Xu R.H., The Pb-isotope geochemistry of granitoids from the Hi Malaya-Tibet collision zone: implication for crustal evolution[J], *Earth and Planetary Sci. Letters*, 1985 · 74 : 220-214
- [31] Garzione C.N., Dett Man D.L., Quade J., et al., High times on the Tibetan Plateau: Paleoelevation of the Thakkola graben, Nepal[J], *Geology*, 2000, 28: 339~42
- [32] Geng Quanru, Pan Guitang and Zheng Lailin, 2001. Gangdese island-arc granite belt in Yarlung Tsangpo Grand Gorge. *Sedimentary and Tethyan Geology*, 21(2): 16-22. (in Chinese with English abstract).
- [33] GENG Quan-ru, PAN Gui-tang, WANG Li-quan, ZHU Di-cheng, LIAO Zhong-li. Isotopic geochronology of the volcanic rocks from the Yeba Formation in the Gangdise zone, Xizang. *Sedimentary Geology and Tethyan Geology*. 2006, 26(1): 1-7. (in Chinese, with English abstract)
- [34] Geologic Map of the Lhasa Region at a Scale of 1:200000, Xizang Bureau of Geology and Mineral Resources, Beijing: Geological Publishing House, 1990, 22 – 148
- [35] Geologic Map of the Qushui Region at a Scale of 1:200000, Xizang Bureau of Geology and Mineral Resources (in Chinese), Beijing: Geological Publishing House, 1993, 19 – 60.
- [36] Girardeau J., Marcous J., Fourcade E., et al., Xainxa ultra Mafic rocks, central Tibet, China: tectonic environment and geodynamic significance[J], *Geology*, 1985, 13:330~333.
- [37] Göpel C., Allegre C.J., Xu R.H., Lead isotope study of the Xigaze ophiolites(Tibet): the problem of the relationship between Mag Matites(gabbros, dolerites, lavas and tectonites (harzbergites) [J], *Earth Planet Sci. lett.*, 1984, 69: 301-310
- [38] G. Dong, X. Mo, Z. Zhao et al., Geochronologic Constraints by SHRIMP II Zircon U-Pb Dating on Magma Underplating in the Gangdise Belt Following India-Eurasia

- Collision, *Acta geologica Sinica* 2005, Vol.79, No.6 p787-794. (in Chinese, with English abstract)
- [39] Gui Xuntang, Cheng Zhongli and Wang Junwen, 1982. Studies on Rb-Sr isotope of intermediate - acidic rocks in The Gangdese magmatic belt, Tibet. *Geochimia*, 3: 217-225 (in Chinese with English abstract)
- [40] Harrison T.M., Copeland P., Kidd W.S.F., et al., activation of the Nyainqentanghla Shear Zone: Implications for uplift of the southern Tibetan Plateau [J], *Tectonics*, 1995,14:658-76
- [41] He ZH, Yang DM and Wang TW. Age, geochemistry and its tectonic significance of Kaimeng ophiolites in Jiali fault belt, Tibet. *Acta Petrologica Sinica*. 2006, 22(2): 653-660.
- [42] Honeger K., Dietrich V., Frank W., et al. Mag Matism and metamorphism in the Ladakh Hi Malaya(The Indus-Tsangpo suture zone) [J], *Earth Planet. Sci. Letters*, 1982, 60:178-194
- [43] Hou Z.Q., Gao Y.F., Qu X.M., et al., 2004, Origin of adakitic intrusives generated during mid-Miocene east-west extension in southern Tibet, *Earth and Planetary Science Letters*, 220, 139-155.
- [44] Hou, Z.Q., Zhao, Z.D., Gao, Y.F., Yang, Z.M., Jiang, W., 2006. Tearing and diachronous subduction of the Indian continental slab: evidence from Cenozoic Gangdese volcano-magmatic rocks in southern Tibet. *Acta Geologica Sinica* 22, 761-774 (in Chinese, with English Abstract).
- [45] HUANG Ying-cong, YANG De-ming, ZHENG Chang-qing, HE Zhong-hua, DAI Lin-na, LI Jian-guo, ZHANG Yao-yu. The Geochemical Characteristics of the Pana Volcanic Rock of the Linzizong Group in the Zhaxue Area, Linzhou County, Tibet and Its Geological Implication. *Journal of Jilin University (Earth Science Edition)*. 2005, 35(5): 576-580. (in Chinese, with English abstract)
- [46] Ji W H, Chen S J, Zhao Z M, Li R S, He S P, Wang C. Discovery of the Cambiran volcanic rocks in the Xainza area, Gangdese orogenic belt, Tibet, China and its significance. *Geological Bulletin of China*. 2009, 28(9): 1350-1354. (in Chinese, with English abstract)
- [47] Jian Ping, Liu Dunyi and Sun Xiaomeng, 2003. SHRIMP dating for the Carboniferous ophiolite in Jinshajiang belt, western geochronology on the evolution of paleotethyan oceanic crust. *Acta Geologica Sinica (Chinese edtion)*, 77(2):1-13 (in Chinese with English abstract).
- [48] Jiang Wan, 1996. On the Intermediate-Acidic Plutonic Magmatism in Middle Gangdese Belt and Uplifting Mechanism of Qinghai-Xizang(Tibet) Plateau. Ph. D. Dissertation, China University of Geosciences, Beijing,
- [49] Jin Chengwei and Xu Ronghua, 1982. Granitoids in Himalayas and middle Gangdese. *Petrological Research*, 1: 81-95 (in Chinese with English abstract).
- [50] Jin Chengwei and Zhou Yunsheng, 1978. Magmatic belt in the Himalaya and Gangdese arc range and its genetic model. *Scientia Geologica Sinica*, 4: 297-312 (in Chinese with English abstract).
- [51] Jin Chengwei, 1986. Enclaves in Qüxü granite batholith, Lhasa, Tibet. *Acta Petrologica Sinica*, 2 (2): 23-32 (in Chinese with English abstract).
- [52] KANG Zhi-qiang, XU Ji-feng, WANG Bao-di, DONG Yan-hui, WANG Shu-qing, CHEN Jian-lin. Geochemistry of Cretaceous Volcanic Rocks of Duoni Formation in

- Northern Lhasa Block: Discussion of Tectonic Setting. *Earth Science-Journal of China University of Geosciences*. 2009, 34(1): 89-104. (in Chinese, with English abstract)
- [53] Kang ZQ, Xu JF, Dong YH and Wang BQ. Cretaceous volcanic rocks of Zenong Group in north-middle Lhasa block: products of southward subducting of the Slainajap ocean? *Acta Petrologica Sinica*. 2008, 24(2): 303-314. (in Chinese, with English abstract)
- [54] Kohn M.J., Parkinson C.D., Petrologic case for Eocene slab breakoff during the Indo-Asian collision[J], *Geology*, 2002, 30: 591~94
- [55] Lai S.C., 2003, Identification of the Cenozoic adakitic rock association from Tibetan plateau and its tectonic significance. *Earth Science Frontiers*, 10(4), 407-415. (in Chinese with English abstract).
- [56] Lee HY, Chung SL, Wang YB, Zhu DC, Yang JH, Song B, Liu DY and Wu FY. Age, petrogenesis and geological significance of the Linzizong volcanic succession in the Linzhou basin, southern Tibet: Evidence from zircon U-Pb dates and Hf isotopes. *Acta Petrologica Sinica*. 2007, 23(2): 493-500. (in Chinese, with English abstract)
- [57] Leng Chengbiao, Zhang Xingchun, Zhou Weide. A primary study of the geological characteristics and the zircon U-Pb age of the Gangjiang porphy copper-molybdenum deposit in Nimu, Tibet. *Earth Science Frontiers*. 2010, 17(2): 185-197. (in Chinese, with English abstract)
- [58] LI Bao-hua, YIN Hai-sheng, LIN Jin-hui, HUANG Ji-jun, ZHAO Bing. A Preliminary Study of Ar-Ar Ages for Volcanic Rocks from the Mt. Zurhen UI, Qinghai-Tibet Plateau. *Acta Geologica Sichuan*. 2004, 24(02): 73-76. (in Chinese, with English abstract)
- [59] Li C, Dong YS, Zhai QG, Wang LQ, Yan QR, Wu YW and He TT. Discovery of Eopaleozoic ophiolite in the Qiangtang of Tibet Plateau: Evidence from SHRIMP U-Pb dating and its tectonic implications. *Acta Petrologica Sinica*. 2008, 24(1): 31-36.
- [60] Li C, Huang X P, Mou S Y, Chi X G. Age dating of the Zougouyouchacuo volcanic rocks and age determination of the Kangtog Formation in southern Qiangtang, northern Tibet, China. *Geological Bulletin of China*. 2006, 25(1-2): 226-228. (in Chinese, with English abstract)
- [61] LI Cai, HE Zhong-hua, LI Hui-min. U-Pb and Sm-Nd dating of mafic dike swarms in southren Qiangtang, Qinghai-Tibet Pleateau and its tectonic significance. *GEOLOGY IN CHINA*. 2004, 31(04): 384-389. (in Chinese with English abstract)
- [62] Li D P, Zhao Y, Hu J M, Li H K, Li XL, Zhou X K, Du S X. Characteristics of late Miocene A-type granite on the northwestern margin of the Qinghai-Tibet Plateau and its significance. *Geological Bulletin of China*. 2007, 26(12): 1671-1677. (in Chinese with English abstract)
- [63] Li J F, Xia B, Liu L W, Xu L F, He G S, Wang H, Zhang Y Q, Yang Z Q. SHRIMP U-Pb zircon dating of diabase in the La'nga Co ophiolite, Burang, Tibet, China, and its geological significance. *Geological Bulletin of China*. 2008, 27(10): 1739-1743. (in Chinese with English abstract)
- [64] LI Jianfeng, XIA Bin, LIU Liwen, XU Lifeng, HE Guansheng, WANG Hong, ZHANG Yuquan and YANG Zhiqing. SHRIMP U-Pb dating for the Gabbro in Qunrang Ophiolite, Tibet: The Geochronology Constraint for the Development of Eastern Tethys Basin. *Geotectonica et Metallogenia*. 2009, 33(2): 294-298. (in Chinese with English abstract)

- [65] LI Jindong, BAI Daoyuan, WANG Xianhui. Ages of volcanic rocks and planation surface in the Canmei Mountain area, northern Tibet. *GEOLOGICAL BULLETIN OF CHINA*. 2004, 23(7): 670-675. (in Chinese with English abstract)
- [66] Li JX, Li GM, Qin KZ and Xiao B. Geochemistry of porphyries and volcanic rocks and ore-forming geochronology of Duobuza gold-rich porphyry copper deposit in Bangonghu belt, Tibet: Constraints on metallogenic tectonic settings. *Acta Petrologica Sinica*. 2008, 24(3):531-543. (in Chinese with English abstract)
- [67] Li JX, Qin KZ, Li GM and Yang LK. K-Ar and $^{40}\text{Ar}/^{39}\text{Ar}$ age dating of Nimu porphyry copper orefield in Central Gangdese: Constrains on magmatic-hydrothermal evolution and metallogenetic tectonic setting. *Acta Petrologica Sinica*. 2007,23(5): 953-966. (in Chinese with English abstract)
- [68] LI Zai-hui, ZHENG Lai-lin, LI Jun-min, XIA Xiang-biao. ^{40}Ar - ^{39}Ar Dating of Linzizong Volcanic rocks in the Central Gangdise Area and Its Geological Implication. *Bulletin of Mineralogy, Petrology and Geochemistry*. 2009, 28(3): 223-227. (in Chinese, with English abstract)
- [69] LI Zhong-xiong, CHEN Zhi-liang, LI Xiu-zhong, C.Gizbert, B.C.Burchfiel. K-Ar Ages of Cenozoic Volcanic Rocks from Gongjue Basin in Eastern Tibet. *Earth Science-Journal of China University of Geosciences*. 2004, 29(3): 278-282. (in Chinese, with English abstract)
- [70] Li, J.Z., Zhang, Y.Y., Luo, H.Y., 1992. A research on petrological characters and genesis of the Cenozoic volcanic rocks in the Yangying village Geothermal field, Dangxiong, Tibet, China. *Geoscience* 6 (1), 96-109 (in Chinese with English abstract).
- [71] Liegeois J.P., Some words on the post-collisional Mag Matism[J], *Lithos.*, 1998, 45 xv - xvii
- [72] LIN Jin-hui, YI Hai-sheng, ZHAO Bin, LI Bao-hua, SHI Zhi-qiang, HUANG Ju-jun. ^{40}Ar - ^{39}Ar ISOTOPIC DATING AND ITS IMPLICATION OF CENOZOIC VOLCANIC ROCKS FROM ZUERKENGWULA MOUNTAIN AREA, NORTHERN TIBETAN. *JMINERAL PETROL*. 2003, 23(3): 31-34. (in Chinese, with English abstract)
- [73] LIU Hong-ying, XIA Bin, DENG Wan-ming, ZHANG Yu-quan. STUDY OF ^{40}Ar - ^{39}Ar AND K-Ar DATING ON THE HIGH-K VOLCANIC ROCK FROM BAMAOQIONGZONG TO QIANGBAQIAN IN THE NORTHERN TIBET. *JMINERAL PETROL*. 2004, 24(1): 71-75. (in Chinese with English abstract)
- [74] Liu W, Li F Q, Yuan S H, Zhou J W, Zhang W P, Liang T. Zircon LA-ICP-MS U-Pb age of ignimbrite from Zenong Group in Coqen area of the central Gangdese belt, Tibet, China. *Geological Bulletin of China*. 2010, 29(7): 1009-1016. (in Chinese with English abstract).
- [75] LIU Wen-can, WANG Yu, ZHANG Xiang-xin, LI Hui-min, ZHOU Zhi-guang, ZHAO Xing-guo. The rock types and isotope dating of the Kangmar gneissic dome in southern Tibet. *Earth Science Frontiers* (China University of Geoscineces, Beijing). 2004, 11(4):491-501. (in Chinese with English abstract)
- [76] Liu, D.Z., Ma, R.Z., Tao, X.F., Hu, X.W., Shi, H., Zhu, L.D., Hu, X.W., 2004. New results and major progress in regional geology survey of the Coqen County sheet. *Geological bulletin of China* 23 (5-6), 506-511 (in Chinese with English abstract).
- [77] Liu, J., 1989. Comment on 'ages and distributions of the volcanic rocks in Pulu, Xinjing, China'. *Acta Petrologica Sinica* 2, 95-97 (in Chinese with English abstract).

- [78] Liu, J., 1999. Volcanoes in China. Science Press, Beijing (p. 219; in Chinese with English abstract).
- [79] Luo ZH, Mo XX, Wan YS, Li L and Wei Y. Geological implications of the youngest SHRIMP U-Pb age of the alkaline basalt in the Tibetan Plateau. *Acta Petrologica Sinica*. 2006, 22(3): 578-584. (in Chinese, with English abstract)
- [80] Mahéo G., Guillot S., Blichert-Toft J., et al. A slab breakoff model for the Neogene thermal evolution of south Karakorum and south Tibet[J], *Earth Planet Sci. Lett.*, 2002, 195: 45~58
- [81] Maluski H., Proust F., Xiao X.C., 39Ar/40Ar dating of the trans-Himalayan calc-alkaline Magmatism of southern Tibet[J], *Nature*, 1982, 298: 152-156
- [82] McCaffery R., Nabelek J., Role of oblique convergence in the active deformation of the Himalaya and southern Tibet plateau[J], *Geology*, 1998, 26: 691~94
- [83] Miller C., Schuster R., Klotzli U., et al. Post-collisional potassic and ultrapotassic Magmatism in SW Tibet: Geochemical and Sr-Nd-Pb-O isotopic constraints for Mantle source characteristics and petrogenesis[J], *J. Petrol*, 1999, 40(9): 1399~1424
- [84] MO Jihai, LIANG Huaying, YU Hengxiang, XIE Yingwen and ZHANG Yuquan. COMPARISON OF LA-ICP-MS AND SHRIMP U-PB ZIRCON AGES OF THE CHONGJIANG AND QULONG ORE-BEARING PORPHYRIES IN THE GANGDESE PORPHYRY COPPER BELT. *Geotectonica et Metallogenia*. 2006, 30(4):504-509.
- [85] Mo Xuanxue, Zhao Zhidan, Deng Jinfu, Dong Guochen, Zhou Su, Guo Tiejing, Zhang Shuangquan and Wang Liangliang, 2003. Response of volcanism to the India-Asia collision. *Earth Science Frontiers*, 10:135-148 (in Chinese with English abstract).
- [86] Mo, X., Dong, G., Zhao, Z., Guo, T., Wang, L., Chen, T., 2005. Timing of magma mixing in the Gangdise magmatic belt during the India-Asia collision: zircon SHRIMP U-Pb dating. *Acta Geologica Sinica* 79, 66-76.
- [87] Mo, X., Zhao, Z., Deng, J., Flower, M., Yu, X., Luo, Z., Li, Y., Zhou, S., Dong, G., Zhu, D., Wang, L., 2006a. Petrology and geochemistry of postcollisional volcanic rocks from the Tibetan plateau: implications for lithosphere heterogeneity and collision-induced asthenospheric mantle flow. In: Dilek, Y., Pavlides, S. (Eds.), Postcollisional Tectonics and Magmatism in the Mediterranean Region and Asia. *Geological Society of America Special Paper*, vol. 409, pp. 507-530. doi:10.1130/2006.2409(24).
- [88] Molnar P., Tapponnier P., Active tectonics of Tibet[J], *J. Geophys Res*, 1978, 85: 5361~5375
- [89] Nomade S., Renne P.R., Mo X., et al., Miocene potassic and ultrapotassic volcanism in the Lhasa block: spatial trends and geodynamic implications [J], *Earth Planet Sci. Lett.*, 2004, 221:227-243
- [90] Pan, G.T., Ding, J., Yao, D.S., 2004. Geological Map of Qinghai-Xizang (Tibet) Plateau and adjacent Areas (with a Guidebook) (1:2500,000), Chengdu, *Chengdu Cartographic* (in Chinese with English abstract).
- [91] Qi XX, Zeng LS, Meng XJ, Xu ZQ and Li TF. Zircon SHRIMP U-Pb dating of Dala granite in the Tethyan Himalaya and its geological implication. *Acta Petrologica Sinica*. 2008, 24(7): 1501-1508.
- [92] Qiangba Z X, Xie Y W, Wu Y W, Xie C M, Li Q L, Qiu J Q. Zircon SIMS U-Pb dating and its significance of cumulate gabbro from Dengqen ophiolite, eastern Tibet, China. *Geological Bulletin of China*. 2009, 28(9): 1253-1258. (in Chinese with English abstract)

- [93] Qiu R.Z, Cai Z.Y. and Li J.F., 2004, Boninite of Ophiolite Belts in Western Qinghai-Tibet Plateau and its Geological Implication, *Geoscience*, 18(3), 305-308. (in Chinese with English abstract)
- [94] QIU Rui-zhao, ZHOU Su, DENG Jin-fu, LI Jin-fa, XIAO Qing-hui, CAI Zhi-yong. Dating of gabbro in the Shemalagou ophiolite in the western segment of the Bangong Co-Nujiang ophiolite belt, Tibet-with a discussion of the age of the Bangong Co-Nujiang ophiolite belt. *GEOLOGY IN CHINA*. 2004, 31(3): 262-268. (in Chinese with English abstract)
- [95] QU Xiao-ming, WANG Rui-jiang, XIN Hong-bo, ZHAO Yuan-yi and FAN Xing-tao. Geochronology and geochemistry of igneous rocks related to the subduction of the Tethys oceanic plate along the Bangong Lake arc zone, the western Tibetan Plateau. *GEOCHIMICA*. 2009, 38(6): 523-535. (in Chinese with English abstract)
- [96] Qu Xiaoming, Xin Hongbo, Zhao Yuanyi, Wang Ruijiang, Fan Xingtao. Opening time of Bangong Lake Middle Tethys oceanic basin of the Tibet Plateau: Constraints from petro-geochemistry and zircon U-Pb LAICPMS dating of mafic ophiolites. *Earth Science Frontier*. 2010, 17(3): 053-063. (in Chinese with English abstract)
- [97] Scharer U., Xu R.H., Allegere C.J., U-Pb geochronology of Gangdese (Transhi Malaya) Plutonism in the Lhasa-Xigaze region, Tibet[J], *Earth and Planetary Science Letters*, 1984, 69:311~320
- [98] SHE HongQuan, LI JinWen, MA DongFang, LI GuangMing, ZHANG DeQuan, FENG ChengYou, QU WenJun and PAN GuiTang. Molybdenite Re-Os and SHRIMP zircon U-Pb dating of Duobuza porphyry copper deposit in Tibet and its geological implications. *MINERAL DEPOSITS*. 2009, 28(6): 737-746. (in Chinese with English abstract)
- [99] SHI RenDeng. SHRIMP dating of the Bangong Lake SSZ-type ophiolite: Constraints on the closure time of ocean in the Bangong Lake-Nujiang River, northwestern Tibet. *Chinese Science Bulletin*. 2007, 52(7): 936-941.
- [100] Song Quanyou and Qin Yong, 2002. Petro-geochemical characteristics and petrogenetic analysis for intrusions in Coqin Basin in Gangdese tectonic belt. *Northwest Geology*, 35 (3):99-105 (in Chinese with English abstract).
- [101] Spicer R.A., Harris N.B.W., Widdowson M., et al., Constant elevation of southern Tibet over the past 15 million years[J], *Nature*, 2003, 421: 622~624
- [102] Sun CG, Zhao ZD, Mo XX, Zhu DC, Dong GC, Zhou S, Chen HH, Xie LW, Yang YH, Sun JF and Yu F. Enriched mantle source and petrogenesis of Sailipu ultrapotassic rocks in southwestern Tibetan Plateau: constraints from zircon U-Pb geochronology and Hf isotopic compositions. *Acta Petrologica Sinica*. 2008, 24(2): 249-264. (in Chinese, with English abstract)
- [103] Sun, C.G., Zhao, Z.D., Mo, X.X., Zhu, D.C., Dong, G.C., Zhou, S., Chen, H.H., Xie, L.W., Yang, Tan Fuwen and Liu Chaoji, 1992. Preliminary study on enclaves in Gangdese batholith. *Journal of Mineralogy and Petrology*, 12 (2):21-27 (in Chinese with English abstract).
- [104] TANG JuXing, LI FengJi, LI ZhiJun, ZHANG Li, TANG XiaoQian, DENG Qi, LANG XingHai, HUANG Yong, YAO XiaoFeng and WANG You. Time limit for formation of main geological bodies in Xiongkun copper-gold deposit, Xietongmen County, Tibet: Evidence from zircon U-Pb ages and Re-Os age of molybdenite. *MINERAL DEPOSITS*. 2010, 29(3): 461-475. (in Chinese, with English abstract)

- [105] Tapponnier P., Xu Z., Rogers F., et al., Oblique stepwise rise and growth of the Tibet plateau[J], *Science*, 2001, 294:1671~1677
- [106] Tong J S, Liu J, Zhong H M, Xia J, Lu R K, Li Y H. Zircon U-Pb dating and geochemistry of mafic dike swarms in the Lhozag area, southern Tibet, China, and their tectonic implications. *Geological Bulletin of China*. 2007, 26(12): 1654-1664. (in Chinese with English abstract)
- [107] Turner S., Arnaud N., Liu J., et al., Post-collision, Shoshonitic Volcanism on the Tibetan Plateau: Implications for Convective Thinning of the Lithosphere and the Source of Ocean Island Basalts[J], *Journal of petrology*, 1996,37:45~71
- [108] Turner, S., Hawksworth C.J., Lin J.Q., et al., Timing of Tibetan uplift constrained by analysis volcanic rocks[J], *Nature*, 1993, 364:50~53
- [109] Wang, H., and Mo, X., 1995, An outline of tectonic evolution of China: Episodes, v. 18, no. 1-2, p. 6-16.
- [110] WAN Yu-sheng, LUO Zhao-hua, LI Li. 3.8 Ma: SHRIMP U-Pb zircon dating of the younger alkali basalt in the Qinghai-Xizang Plateau. *GEOCHIMICA*. 2004, 33(5): 442-446. (in Chinese, with English abstract)
- [111] Wang BD, Xu JF, Zhang XG, Chen JL, Kang ZQ and Dong YH. Petrogenesis of Miocene volcanic rocks in the Sailipu area, Western Tibetan Plateau: Geochemical and Sr-Nd isotopic constraints. *Acta Petrologica Sinica*. 2008, 24(2): 265-278. (in Chinese, with English abstract)
- [112] Wang J, Wang Z J, Chen W X, Fu X G, Chen M. New evidences for the age assignment of the Nadi Kangri Formation in the North Qiangtang basin, northern Tibet, China. *Geological Bulletin of China*. 2007, 26(4): 404-409. (in Chinese, with English abstract)
- [113] Wang L Q, Pan G T, Li C, Dong Y S, Zhu D C, Yuan S H, Zhu T X. SHRIMP U-Pb zircon dating of Eopaleozoic cumulate in Guoganjianian Mt. from central Qiangtang area of northern Tibet-Considering the evolvement of Proto-and Paleotethys. *Geological Bulletin of China*. 2008, 27(12): 2045-2056. (in Chinese with English abstract)
- [114] WANG Li-quan, PAN Gui-tang, ZHU Di-cheng, ZHU Tong-xing, LIN Shi-liang LI Zong-liang. $^{40}\text{Ar}/^{39}\text{Ar}$ ages of the metamorphic rocks and basalts in E'rou area of Shuanghu, northern Xizang and their significance. *Earth Science Frontiers*. 2006, 13(4): 221-232. (in Chinese, with English abstract)
- [115] WANG Yingchao, XIA Bin, ZHANG Yuquan and WANG Yanbin. U-PB SHRIMP ZIRCON AGES OF THE CUOGUONONGBA TOURMALINE TWO-MICA GRANITE IN PULAN, SOUTHWEST TIBET. *Geotectonica et Metallogenia*. 2005, 29(4): 517-521.
- [116] WEI Dongliang, XIA Bin, ZHOU Guoqing, WANG Ran, ZHONG Lifeng, WAN Shaokai. Sm-Nd Isochron Age of Zedang Ophiolite in Tibet and Its Significance. *ACTA GEOSCIENTICA SINICA*. 2006, 27(1): 31-34. (in Chinese, with English abstract)
- [117] WEI Dongliang, XIA Bin, ZHOU Guoqing, WANG Ran, ZHONG Lifeng, WAN Shaokai. Sm-Nd Isochron Age of Zedang Ophiolite in Tibet and Its Significance. *ACTA GEOSCIENTICA SINICA*. 2006, 27(1): 31-34.
- [118] WEI Qi-rong, LI De-wei, WANG Guo-can, ZHENG Jian-ping. ZIRCON SHRIMP U-Pb CHRONOLOGY AND GEOCHEMISTRY OF CENOZOIC ORTHOCLASE

- PORPHYRY IN GONGMAORIMA AREA, NORTHERN TIBET PLATEAU. *JMINERAL PETROL.* 2007, 27(4): 45-52. (in Chinese, with English abstract)
- [119] Wei QR, Li DW, Wang GC and Zheng JP. Zircon SHRIMP U-Pb dating and geochemical characteristics of Chabaoma Formation volcanic rocks in northern Tibetan plateau and its petrogenesis. *Acta Petrologica Sinica.* 2007, 23(11): 2727-2736.
- [120] WEI Zhenquan, XIA Bin, ZHANG Yuquan, WANG Ran, YANG Zhiqing and WEI Dongliang. SHRIMP ZIRCON DATING OF DIABASE IN THE XIUGUGABU OPHIOLITE IN TIBET AND ITS GEOLOGICAL IMPLICATIONS. *Geotectonica et Metallogenia.* 2006, 30(1): 93-97. (in Chinese with English abstract)
- [121] Weinberg R.F., Dunlap W.J., Whitehouse M., New field, structural and geochronological data from the Shyok and Nubra valleys, northern Ladakh; linking Kohistan to Tibet[J], *Geological Society Special Publications*, 2000,170:253~275
- [122] WEN Chun-qi, DOU Ji, WEN Quan, ZHANG Sheng-xiang, FAN Xiao-ping, XU Lin, HUO Yan, LUO Xiao-jun. ⁴⁰Ar-³⁹Ar DATING OF BIOTITE IN ANDERNITE FROM MAYOUMU GOLD ORE AREA IN TIBET, CHINA. *JMINERAL PETROL.* 2004, 24(2): 53-56. (in Chinese, with English abstract)
- [123] Whitehead J., Dunning G.R. and Spray J.G., U-Pb geochronology and origin of granitoid rocks in the Thetford Mines ophiolite, Canadian Appalachians[J], *Geological Society of America Bulletin*,2000,112(6):915~928
- [124] Williams H., Turner S., Kelley S., et al. Age and composition of dikes in Southern Tibet: New constraints on timing of east-west extension and its relationship to postcollisional volcanism[J], *Geology*, 2001, 29(4):339-342
- [125] WU Zhen-han, YE Pei-sheng, HU Dao-gong, ZHANG Wei, ZHOU Chun-jing. U-Pb Isotopic Dating of Zircons from Porphyry Granite of the Fenghuoshan Mts, Northern Tibetan Plateau and Its Geological Significance. *GEOSCIENCE.* 2007, 21(3): 435-442. (in Chinese, with English abstract)
- [126] WU Zhen-han, YE Pei-sheng, HU Dao-gong, ZHANG Wei, ZHOU Chun-jing. U-Pb Isotopic Dating of Zircons from Porphyry Granite of the Fenghuoshan Mts, Northern Tibetan Plateau and Its Geological Significance. *GEOSCIENCE.* 2007, 21(3): 435-442. (in Chinese with English abstract)
- [127] XIA Bin, LI Jian-feng, LIU Li-wen, XU Li-feng, HE Guan-sheng, WANG Hong, ZHANG Yu-quan and YANG Zhi-qing. SHRIMP U-Pb dating for diabase in Sangsang ophiolite, Xizang, China: Geochronological constraint for development of eastern Tethys basin. *GEOCHIMICA.* 2008, 37(4): 399-403. (in Chinese with English abstract)
- [128] XIA Bin, LIN Qingcha, ZHANG Yuquan, DENG Wanming. The Type of Volcanic Rocks for the Bamaoqiongong, Yongbocuo and Qiangbaqian in the Northern Tibet, the Dating of ⁴⁰Ar-³⁹Ar and Its Geological Implications. *ACTA GEOLOGICA SINICA.* 2006, 80(11): 1676-1682. (in Chinese, with English abstract)
- [129] XIA Bin, LIN Qingcha, ZHANG Yuquan, DENG Wanming. The Type of Volcanic Rocks for the Bamaoqiongong, Yongbocuo and Qiangbaqian in the Northern Tibet, the Dating of ⁴⁰Ar-³⁹Ar and Its Geological Implications. *ACTA GEOLOGICA SINICA.* 2006, 80(11): 1676-1682.
- [130] XIA Bin, XU Lifeng, WEI Zhenquan, ZHANG Yuquan, WANG Ran, LI Jianfeng, WANG Yanbin. SHRIMP Zircon Dating of Gabbro from the Donqiao Ophiolite in

- Tibet and Its Geological Implications. *ACTA GEOLOGICA SINICA*. 2008, 82(04): 528-531.
- [131] Xie Y W, Li L Q, Qiangba Z X, Wang M, Jiang G W. Geochemical, geochronological features and tectonic significance of volcanic rocks of Zhucun Formation in Baxoi area, eastern Tibet, China. *Geological Bulletin of China*. 2009, 28(9): 1244-1252. (in Chinese with English abstract)
- [132] XU De-ming, HUANG Gui-cheng, LI Yi-jun. Sm-Nd ages and Nd-Sr-Pb isotope signatures of the Xuigugabu ophiolite, southwestern Tibet. *GEOLOGY IN CHINA*. 2008, 35(3): 429-435. (in Chinese with English abstract)
- [133] Xu R.H., Scharer U. and Allege C.J., Mag Matism and metamorphism in the Lhasa block(Tibet): an U-Pb geochronological study[J], *J. Geol.*, 1985, 93:41-57
- [134] Xu Ronghua, Abnormal $^{39}\text{Ar}/^{40}\text{Ar}$ age of granitoids from collisional orogenic belts in Tibet, *Chinese Science Bulletin*, 1998, 43 Supp.: 150.
- [135] XZBGMR (Xizang Bureau of Geology and Mineral Resources), 1979. Regional geological survey reports of Lhasa (scale 1:1,000,000) (in Chinese with English abstract).
- [136] XZBGMR (Xizang Bureau of Geology and Mineral Resources), 1996. Regional geological survey reports of Xietongmen and Namling (scale 1: 200,000) (in Chinese with English abstract).
- [137] Y.H., Sun, J.F., Yu, F., 2008. Enriched mantle source and petrogenesis of Sailipu ultrapotassic rocks in southwestern Tibetan Plateau: constraints from zircon U-Pb geochronology and Hf isotopic compositions. *Acta Petrologica Sinica* 24, 249-264 (in Chinese, with English abstract).
- [138] Yang D M, Huang Y C, Dai L N, Zhao L. SHRIMP zircon U-Pb age of garnet-bearing two-mica granite at Comai Township, Lhari County, Tibet, and its significance. *Geological Bulletin of China*. 2005, 24(3): 235-238. (in Chinese with English abstract)
- [139] Yang, J.S., Wu, C.L., Shi, R.D., Li, H.B., Xu, Z.Q., Meng, F.C., 2002. Miocene and Pleistocene shoshonitic volcanic rocks in the Jingyuhu area, northern part of the Qinghai-Tibet Plateau. *Acta Petrologica Sinica* 18, 161-176.
- [140] Yin A., Harrison T.M., Geologic Evolution of the Hi Malayan-Tibet Orogen[J], *Annu.Rev. Earth Planet Sci.*, 2000, 28:211-280
- [141] Yin A., Kapp P.A., Murphy M.A., et al. Significant late Neogene east-west extension in northern Tibet[J], *Geology*, 1999, 27: 787~90
- [142] Yu, X., 1994. Titanphlogopites from Cenozoic alkaline volcanic rock in western Qinling, Gansu province. *Acta Petrologica et Mineralogica* 13, 319-327 (in Chinese, with English abstract).
- [143] Yue YH and Ding L. $^{40}\text{Ar}/^{39}\text{Ar}$ Geochronolgy, geochemical characteristics and genesis of the Linzhou basic dikes, Tibet. *Acta Petrologica Sinica*. 2006, 22(4): 855-866. (in Chinese, with English abstract)
- [144] Zhai Q G, Li C, Wang J, Chen W. $^{40}\text{Ar}/^{39}\text{Ar}$ dating for Cenozoic potassic volcanic rocks in northern Gemucuo from Qiangtang, northern Tibet, China. *Geological Bulletin of China*. 2009, 28(9): 1221-1228. (in Chinese, with English abstract)
- [145] Zhai Q G, Wang J, Li C, Su L. SHRIMP U-Pb dating and Hf isotopic analyses of Middle Ordovician meta-cumulate gabbro in central Qiangtang, northern Tibetan Plateau. *Sci China Earth Sci*. 2010, 40(05): 565-573.

- [146] Zhang Chuanlin, Zhao Yu, Guo Kunyi, Dong Yongguan, Wang Aiguo. GRENVILLE OROGENY IN NORTH OF THE QINGHAI-TIBET PLATEAU: FIRST EVIDENCE FROM ISOTOPIC DATING. *CHINESE JOURNAL OF GEOLOGY*. 2003, 38(4): 535-538. (in Chinese, with English abstract)
- [147] Zhang HF, Xu wc, Guo JQ, Zong KQ, Cai HM and Yuan HL. Zircon U-Pb and Hf isotopic composition of deformed granite in the southern margin of the Gangdese belt, Tibet: Evidence for early Jurassic subduction of Neo-Tethyan oceanic slab. *Acta Petrologica Sinica*. 2007,23(6): 1347-1353.
- [148] Zhang Q. and Yang R.Y., 1985, The plutonite of High-Mg-andesite types in Dingqing ophiolite and its geological significance, *Chinese Science Bulletin*, 30(16), 1243-1245. (in Chinese with English abstract)
- [149] ZHANG Wan-ping, MO Xuan-xue, ZHU Di-cheng, YUAN Si-hua and WANG Li-quan. The genesis of the Xiongcuo copper-gold deposit in southern Gangdise, Tibet: evidence from zircon U-Pb SHRIMP ages. *ACTA PETROLOGICA ET MINERALOGICA*. 2009, 28(3): 235-242. (in Chinese, with English abstract)
- [150] Zhang, Q., 2003. Adakite from continental collision zones: melting of thickened lower crust beneath southern Tibet. *Geology* 31, 1021-1024.
- [151] Zhao Z, Chi X G, Liu J F, Li G R, Zhao Y D. Geochemical feature and its tectonic significance of Gemucuo Oligocene potassic volcanic rocks in the Qiangtang area, Tibet, China. *Geological Bulletin of China*. 2009, 28(4): 463-473. (in Chinese, with English abstract)
- [152] Zhao Z.D., MO X.X., ZHANG S.Q., et al., Post-collision Mag Matism in Wuyu basin, central hTibet: evidence for recycling of subducted Tethyan oceanic crust[J], *Science in China (Series D)*,2001,44(supp.):27-34
- [153] Zhao ZD, Mo XX, Nomade S, Renne PR, Zhou S, Dong GC, Wang LL, Zhu DC and Liao ZL. Post-colisional ultrapotassic rocks in Lhasa Block, Tibetan Plateau: Spatial and temporal distribution and its' implications. *Acta Petrologica Sinica*. 2006, 22(4): 787-794. (in Chinese, with English abstract)
- [154] Zheng YY, Xu RK, Ma GT, Gao SB, Zhang GY, Ma XM and Ci Q. Age of generation and subduction of Shiquan river ophiolite: Restriction from SHRIMP zircon dating. *Acta Petrologica Sinica*. 2006, 22(4): 895-904.
- [155] Zhong Hua Ming, Liu Jun, Jin-Song Tong, Jun Xia, LU Ru-kui. AGE AND SIGNIFICANCE FOR THE VOLCANIC ROCKS OF CANTOR FORMATION SONGXI REGION IN NORTHWEST OF QIANGTANG. *Geology of Anhui*. 2008, 18(2): 92-94. (in Chinese, with English abstract)
- [156] ZHONG Lifeng, XIA Bin, ZHANG Yuquan, WANG Ran, WEI Dongliang, YANG Zhiqing. SHRIMP Age Determination of the Diabase in Luobusa Ophiolite, Southern Xizang (Tibet). *GEOLOGICAL REVIEW*. 2006, 52(2): 224-229.
- [157] ZHOU S., MO X.X., Mahoney J.J., et al., Geochronology and Nd and Pb isotope characteristics of gabbro dikes in the Luobusha ophiolite, Tibet[J] , *Chinese Bulletin*, 2002,47(2):143-145
- [158] Zhou S., Mo X.X., Dong G.C., et al., 2004, 40Ar-39Ar geochronology of Cenozoic Linzizong volcanic rocks from Linzhou Basin, Tibet, China, and their geological implications, *Chinese Science Bulletin*, 49(18), 1970-1979.

- [159] ZHOU S., Qiu R Z., MO X.X.,2010, $^{40}\text{Ar}/^{39}\text{Ar}$ geochronology of post-collisional volcanism in the middle Gangdese Belt, southern Tibet. *Journal of Asian Earth Science*, 37(3):246-258
- [160] Zhou, S., 2002. Study on the geochronology of several key regions of Gangdese magmatic and Yarlung Zangpo ophiolite belts, Tibet. Ph.D. Dissertation, China University of Geosciences, Beijing (in Chinese with English abstract).
- [161] ZHU Dicheng, PAN Guitang, MO Xuanxue, WANG Liquan, ZHAO Zhidan, LIAO Zhongli, GENG Quanru, DONG Guochen. Identification for the Mesozoic OIB-type Basalts in Central Qinghai-Tibetan Plateau: Geochronology, Geochemistry and Their Tectonic Setting. *ACTA GEOLOGICA SINICA*. 2006, 80(9): 1312-1328. (in Chinese, with English abstract)
- [162] ZHU Dicheng, PAN Guitang, MO Xuanxue, WANG Liquan, ZHAO Zhidan, LIAO Zhongli, GENG Quanru, DONG Guochen. Identification for the Mesozoic OIB-type Basalts in Central Qinghai-Tibetan Plateau: Geochronology, Geochemistry and Their Tectonic Setting. *ACTA GEOLOGICA SINICA*. 2006, 80(9): 1312-1328.

IntechOpen



**New Frontiers in Tectonic Research - General Problems,
Sedimentary Basins and Island Arcs**

Edited by Prof. Evgenii Sharkov

ISBN 978-953-307-595-2

Hard cover, 350 pages

Publisher InTech

Published online 27, July, 2011

Published in print edition July, 2011

This book is devoted to different aspects of tectonic research. Syntheses of recent and earlier works, combined with new results and interpretations, are presented in this book for diverse tectonic settings. Most of the chapters include up-to-date material of detailed geological investigations, often combined with geophysical data, which can help understand more clearly the essence of mechanisms of different tectonic processes. Some chapters are dedicated to general problems of tectonics. Another block of chapters is devoted to sedimentary basins and special attention in this book is given to tectonic processes on active plate margins.

How to reference

In order to correctly reference this scholarly work, feel free to copy and paste the following:

Su Zhou, Ruizhao Qiu, Sun Kai and Zhang Linlin (2011). The Dynamic Process Mesozoic-cenozoic Igneous in Tibetan Plateau, China, *New Frontiers in Tectonic Research - General Problems, Sedimentary Basins and Island Arcs*, Prof. Evgenii Sharkov (Ed.), ISBN: 978-953-307-595-2, InTech, Available from: <http://www.intechopen.com/books/new-frontiers-in-tectonic-research-general-problems-sedimentary-basins-and-island-arcs/the-dynamic-process-mesozoic-cenozoic-igneous-in-tibetan-plateau-china>

INTECH
open science | open minds

InTech Europe

University Campus STeP Ri
Slavka Krautzeka 83/A
51000 Rijeka, Croatia
Phone: +385 (51) 770 447
Fax: +385 (51) 686 166
www.intechopen.com

InTech China

Unit 405, Office Block, Hotel Equatorial Shanghai
No.65, Yan An Road (West), Shanghai, 200040, China
中国上海市延安西路65号上海国际贵都大饭店办公楼405单元
Phone: +86-21-62489820
Fax: +86-21-62489821

© 2011 The Author(s). Licensee IntechOpen. This chapter is distributed under the terms of the [Creative Commons Attribution-NonCommercial-ShareAlike-3.0 License](#), which permits use, distribution and reproduction for non-commercial purposes, provided the original is properly cited and derivative works building on this content are distributed under the same license.

IntechOpen

IntechOpen