

This discussion paper is/has been under review for the journal *Climate of the Past* (CP).
Please refer to the corresponding final paper in CP if available.

Middle Jurassic-Early Cretaceous high-latitude sea-surface temperatures from the Southern Ocean

H. C. Jenkyns¹, L. Schouten-Huibers², S. Schouten², and
J. S. Sinninghe Damsté²

¹Department of Earth Sciences, University of Oxford, South Parks Road, Oxford OX1 3AN, UK

²Royal Netherlands Institute for Sea Research (NIOZ), Department of Marine
Biogeochemistry and Toxicology, P.O. Box 59, 1790 Den Burg, Texel, The Netherlands

Received: 17 March 2011 – Accepted: 13 April 2011 – Published: 20 April 2011

Correspondence to: H. C. Jenkyns (hughj@earth.ox.ac.uk)

Published by Copernicus Publications on behalf of the European Geosciences Union.

Jurassic-Cretaceous high-latitude palaeotemperatures

H. C. Jenkyns et al.

Title Page

Abstract

Introduction

Conclusions

References

Tables

Figures



Back

Close

Full Screen / Esc

Printer-friendly Version

Interactive Discussion



Abstract

Although a division of the Phanerozoic climatic modes of the Earth into “greenhouse” and “icehouse” phases is widely accepted, whether or not polar ice developed during the relatively warm Jurassic and Cretaceous Periods is still under debate. In particular, there is a range of isotopic and biotic evidence that favours the concept of discrete “cold snaps”, marked particularly by migration of certain biota towards lower latitudes. Extension of the use of the palaeotemperature proxy TEX_{86} back to the middle Jurassic indicates that relatively warm sea-surface conditions (26–30 °C) existed from this interval (~160 Ma) to the Early Cretaceous (~115 Ma) in the Southern Ocean. The Jurassic and Cretaceous “cold snaps” represent falls of only a few degrees. Belemnite $\delta^{18}O$ data give palaeotemperatures that are consistently lower by ~14 °C than does TEX_{86} and these molluscs likely record conditions below the thermocline. Such long-term warm climatic conditions would only be compatible with the existence of continental ice if appreciable areas of high altitude existed on Antarctica, and/or in other polar regions, during the Mesozoic Era.

1 Introduction

In order to understand Jurassic and Cretaceous climate, the reconstruction of sea-surface temperatures at high latitudes, and their variation over different time scales, is of paramount importance. A basic division of Phanerozoic climatic modes into “icehouse” and “greenhouse” periods is now commonplace (Fischer, 1981). However, a number of authors have invoked transient icecaps as controls behind eustatic sea-level change during the Mesozoic greenhouse period (e.g. Price, 1999; Stoll and Schrag, 2000; Dromart et al., 2003; Gale et al., 2002; Miller et al., 2003, 2005; Gréselle and Pittet, 2010); others weigh the evidence in favour of a relatively equable tropical to subtropical environment at the poles throughout this interval, although there is evidence for intervals of rapid climate change (e.g. Tarduno et al., 1998; Huber et al., 2002;

Jurassic-Cretaceous high-latitude palaeotemperatures

H. C. Jenkyns et al.

Title Page

Abstract

Introduction

Conclusions

References

Tables

Figures



Back

Close

Full Screen / Esc

Printer-friendly Version

Interactive Discussion



Bice et al., 2003; Jenkyns, 2003; Moriya et al., 2007; Dera et al., 2011; Littler et al., 2011). Evidence for cool climates comes from problematic oxygen-isotope data from well-preserved foraminifera from one Upper Cretaceous Atlantic ODP site (Bornemann et al., 2008), changes in nannofossil assemblages from both low and high latitudes (Mutterlose et al., 2009) and putative Cretaceous glacial deposits and so-called glendonites that formed from the cold-temperature hydrated form of calcium carbonate, ikaite (Kemper, 1987; Frakes and Francis, 1988; de Lurio and Frakes, 1999; Alley and Frakes, 2003). The presence of certain plants, fish species and fossil reptiles, however, rather points towards much warmer polar climates, at least at low altitudes (Nathorst, 1911; Tarduno et al., 1998; Friedman et al., 2003; Vandermark et al., 2007), as do oxygen-isotope values of benthonic and planktonic foraminifera (Huber et al., 1995; Bice et al., 2003). Indeed, Moriya et al. (2007) could find no oxygen-isotope evidence for glaciation during the mid-Cenomanian, an interval suggested to have witnessed glacio-eustatic changes in sea level by Gale et al. (2002).

The organic geochemical proxy TEX₈₆ (“tetraether index of 86 carbon atoms”) offers the advantage of giving estimates of sea-surface temperatures and is applicable to those sediments lacking in carbonate that contain sufficient quantities of immature organic matter (Schouten et al., 2002, 2003; Kim et al., 2010). TEX₈₆ data from Aptian and Albian organic-rich sediments suggest low-latitude temperatures in the Atlantic and Pacific Ocean in the range 31–36 °C (Schouten et al., 2003; Forster et al., 2007; Dumitrescu et al., 2006; recalibrated after Kim et al., 2010). Upper Berriasian to lower Barremian organic-rich sediments from the peri-equatorial Atlantic Ocean give similar mid-30 °C sea-surface temperatures from TEX₈₆ data (Littler et al., 2011). The highest latitude Cretaceous sediments examined to date are lowermost Maastrichtian carbonate-free organic-rich muds from the Arctic Ocean, which yielded a recalibrated mean annual sea-surface temperatures of ~19 °C (recalibrated from the data of Jenkyns et al., 2004, using the revised temperature calibration of Kim et al., 2010). Extrapolating from this calibration point suggests mid-Cretaceous sea-surface palaeotemperatures exceeded 25 °C in the Arctic Ocean. The long-term evolution of mid-Mesozoic

Jurassic-Cretaceous high-latitude palaeotemperatures

H. C. Jenkyns et al.

Title Page

Abstract

Introduction

Conclusions

References

Tables

Figures



Back

Close

Full Screen / Esc

Printer-friendly Version

Interactive Discussion



high-latitude palaeotemperatures in the Southern Hemisphere is here elucidated by analysing DSDP/ODP sediments retrieved from close to Antarctica (Fig. 1). This report extends the application of the TEX_{86} palaeothermometer back into the Callovian (middle Jurassic), the oldest sediments from the World Ocean yet analysed for this proxy.

2 Methods

Powdered and freeze-dried sediments (1–3 g dry mass) were extracted with dichloromethane (DCM)/methanol (2:1) by using the Dionex accelerated solvent extraction technique. The extracts were separated by Al_2O_3 column chromatography using hexane/DCM (9:1), DCM/methanol (95:5) and DCM/methanol (1:1) as subsequent eluents to yield the apolar, tetraether and polar fractions, respectively. The apolar and desulphurized (using Raney Ni) polar fractions were analysed by gas chromatography and gas chromatography/mass spectrometry. The polar fractions were analysed for GDGTs as described in Schouten et al. (2007): separation was achieved on a Prevail Cyano column (2.1×150 mm, $3 \mu\text{m}$, with flow rate at 0.2 ml min^{-1}), and single ion monitoring of the $[\text{M}+\text{H}]^+$ ions (dwell time, 234 ms) was used to quantify the GDGTs with 1–4 cyclopentane moieties and calculate the TEX_{86} values following Schouten et al. (2002). These values were converted to sea-surface temperature (SST) according to the equation of Kim et al. (2010):

$$\text{SST} = 68.4 \cdot \log(\text{TEX}_{86}) + 38.6$$

This calibration is applicable for regions with $\text{SST} > 15^\circ\text{C}$, which is the case for our studied sections. Replicate analysis has shown that the error in TEX_{86} values is ~ 0.01 or $\sim 1^\circ\text{C}$.

Bulk organic isotopes and TOC contents for sediments from Site 511 were determined by decalcifying powdered rock samples with 2 N hydrochloric acid and analysing the decalcified sediments in duplicate on a Carlo Erba 1112 Flash Elemental Analyser

CPD

7, 1339–1361, 2011

Jurassic-Cretaceous high-latitude palaeotemperatures

H. C. Jenkyns et al.

Title Page

Abstract

Introduction

Conclusions

References

Tables

Figures

◀

▶

◀

▶

Back

Close

Full Screen / Esc

Printer-friendly Version

Interactive Discussion



coupled to a Thermofinnigan Delta Plus isotope mass spectrometer. Analytical errors for TOC range from 0.3% to 2%, and for $\delta^{13}\text{C}_{\text{org}}$ (‰ versus VPDB) are <0.1‰.

3 Lithology and stratigraphy

Material from two sites drilled by the Deep Sea Drilling Project and the Ocean Drilling Program was investigated in this study (Fig. 1): DSDP Site 511, Falkland Plateau, in the South Atlantic, drilled during Leg 71 (palaeolatitude $\sim 60^\circ\text{S}$); and ODP Site 693A, drilled in the Weddell Sea on the continental slope off East Antarctica (palaeolatitude $\sim 70^\circ\text{S}$), during Leg 113 (Ludwig and Krashennikov et al., 1983; Barker and Kennett et al., 1990). The section drilled on the Falkland Plateau is unusual in that it offers a Middle Jurassic-Lower Cretaceous hemipelagic sedimentary section of black locally laminated organic-rich shale and mudstone, $\sim 140\text{ m}$ in thickness, locally containing a rich macrofauna of belemnites, ammonites and bivalves (Basov et al., 1983; Jeletsky, 1983). The section drilled on the Antarctic slope is represented by $\sim 70\text{ m}$ of Lower Cretaceous hemipelagic black organic-rich silty mudstone (Fig. 2: O'Connell, 1990).

The biostratigraphy of the high-latitude Cretaceous sediments is not unambiguous because the ranges of critical taxa are imperfectly known and certain key stage boundaries are not yet rigorously defined. The organic-rich section of ODP Site 693 (Fig. 2) has yielded planktonic foraminifera of probable late Aptian age (Leckie, 1990); microfossil data suggest the presence of the uppermost Aptian to lowermost Albian interval, with a stage boundary tentatively fixed at around 453 mbsf (Mutterlose et al., 2009).

For Site 511, nanofossil biostratigraphy suggests the presence of the uppermost Callovian, Oxfordian and Kimmeridgian-Tithonian stages, an interpretation that is broadly supported by biostratigraphic determinations of molluscan faunas (Jeletsky, 1983) and strontium-isotope ratios from belemnites that, when compared with the global reference curve, suggest the presence of all four stages (Price and Gröcke, 2002). There is no unequivocal nanofossil evidence for the presence of the Berriasian, Valanginian and Hauterivian stages, which implies the presence of a major hiatus within

Jurassic-Cretaceous high-latitude palaeotemperatures

H. C. Jenkyns et al.

Title Page

Abstract

Introduction

Conclusions

References

Tables

Figures



Back

Close

Full Screen / Esc

Printer-friendly Version

Interactive Discussion



**Jurassic-Cretaceous
high-latitude
palaeotemperatures**

H. C. Jenkyns et al.

Title Page

Abstract

Introduction

Conclusions

References

Tables

Figures

◀

▶

◀

▶

Back

Close

Full Screen / Esc

Printer-friendly Version

Interactive Discussion



the black shales without any obvious sedimentary expression (Wise, 1983). Whether this putative hiatus is a function of non-deposition or due to large-scale removal of sediment by slumping is unresolved. However, strontium-isotope ratios give values that suggest that the Hauterivian and possibly the Valanginian are represented at this site, at least by those belemnites yielding age-significant geochemical data (Price and Gröcke, 2002). The Barremian and Aptian intervals are recognized by characteristic planktonic foraminiferal faunas (Krasheninnikov and Basov, 1983) and nannofossil data have been used to fix the boundary between the stages at ~555 mbsf (Bralower et al., 1994), an age-assignment that is at odds with that derived from strontium-isotope dating that indicates a Hauterivian-Barremian age as high as 524 mbsf in the core (Price and Gröcke, 2002). The boundary between the lower and upper Aptian is fixed at 508–513 mbsf on the basis of nannofossil and ammonite biostratigraphy (Jeletsky, 1983; Bralower et al., 1993). However, planktonic foraminiferal faunas fix the boundary between the Aptian and Albian stages at ~486 mbsf (Huber et al., 1995), although some authors, using nannofossil dating, have put the contact lower in the section, between 500 and 510 mbsf (Basov et al., 1983; Bralower et al., 1993). A generalized stratigraphy, utilizing available biostratigraphic and Sr-isotope data, is utilized in Fig. 3.

4 TOC and organic carbon-isotope curves from ODP Site 693A and DSDP Site 511

The total organic-carbon (TOC) curve from Site 693A in the Weddell Sea is unremarkable, indicating values generally lower than 1.5% over the interval analysed and, apart from peak values at ~456 mbsf, shows a decreasing trend towards the top of the interval (Fig. 2). TOC values for the Lower Cretaceous dark shales and mudstones of this site average ~2.5% (O'Connell, 1990). In the lower part of the investigated section, $\delta^{13}\text{C}_{\text{org}}$ values track close to -27‰ before rising to -22‰ and then drop back to $\sim -25\text{‰}$. This range of values is typical for organic matter in Aptian-Albian black shales in Europe (Menegatti et al., 1998). Given the number of positive and negative

excursions in the Aptian and Albian, as recorded in $\delta^{13}\text{C}$ carbonate from the Vocontian Trough, south-east France, the isotopic curve from Site 693A has little chemostratigraphic significance, although both negative and positive excursions do occur close to the stage boundary in the French section (Herrle et al., 2004).

TOC values for Site 551 are typically in the 2–6% range for the majority of samples over the uppermost Jurassic-lowest Cretaceous interval (Fig. 3), dropping abruptly to values close to zero around the boundary of the lower and upper Aptian; the organic matter has a relatively high hydrogen index (200–600 mg hydrocarbons per g organic carbon), indicating that it is dominantly marine in nature (Deroo et al., 1983). Over the same Mesozoic interval, $\delta^{13}\text{C}_{\text{org}}$ values are typically in the range –30 to –28‰, rising into an irregular positive excursion (values mostly between –16 and –22‰) close to the lower-upper Aptian boundary, as fixed biostratigraphically, with a peak value of –18.5‰. By comparison with European sections in Italy and Switzerland, this isotopic signature is characteristic of the middle part of the Aptian stage where a positive shift in $\delta^{13}\text{C}_{\text{org}}$ of 6–7‰ is observed (Menegatti et al., 1998). Biostratigraphy and carbon-isotope stratigraphy are hence in agreement.

5 Middle Jurassic-Early Cretaceous marine sea-surface temperatures in the Southern Ocean

TEX₈₆-derived sea-surface temperatures (formula in Kim et al., 2010) for the continental slope off Antarctica (Site 693A), around Aptian-Albian boundary time, fall in the range 24–28 °C and suggest a warming trend into the early Albian (Fig. 2).

The data from the Falkland Plateau (Site 511) give the first TEX₈₆ palaeotemperature record from the Jurassic and suggest values in the range 26–30 °C, with an overall warming trend, for the latter part of this Period (Fig. 3). Such a general warming trend fits with the overall decline in oxygen-isotope ratios in Upper Jurassic belemnites from Europe and Russia (Jenkyns et al., 2002). Conversely, the Cretaceous section, over the Hauterivian-Aptian interval, shows an overall cooling trend over a closely similar

Jurassic-Cretaceous high-latitude palaeotemperatures

H. C. Jenkyns et al.

Title Page

Abstract

Introduction

Conclusions

References

Tables

Figures



Back

Close

Full Screen / Esc

Printer-friendly Version

Interactive Discussion



temperature range (30–26 °C). Comparison with Site 693 over the late Aptian interval suggests that sea-surface temperatures were some 2 °C warmer at the Falkland Plateau than off Antarctica, in line with assumed palaeolatitudes of the sites. These data indicate that, in the Late Jurassic to Early Cretaceous interval, the southern hemisphere was enjoying a sub-tropical to tropical climate that extended to high latitudes. Published oxygen-isotope data from well-preserved glassy planktonic foraminifers in the Turonian of the Falkland Plateau indicate that unusually high seawater temperatures (30–32 °C) persisted into the Late Cretaceous (Bice et al., 2003).

Given that mid- to late Cretaceous palaeotemperatures from the Arctic Ocean have been estimated to exceed 20 °C, based on TEX₈₆-derived data from a lower Maasrichtian black shale (Jenkyns et al., 2004), it is difficult to see how the Cretaceous world could have hosted appreciable amounts of ice, unless it was stored at high altitude on Antarctica and/or other polar sites.

6 Reconstruction of the Jurassic-Cretaceous thermocline in the Southern Ocean

Because Site 511 offers a rich macrofossil assemblage, including ammonites, bivalves and belemnites (Jeletsky, 1983), palaeotemperature data can be extracted from the oxygen-isotope ratios of the skeletal carbonate. The oxygen-isotope data from such fossils, however, must represent temperatures below the thermocline, since in one critical Maastrichtian (uppermost Cretaceous) outcrop on the Antarctic peninsula, where belemnites, benthic and planktonic foraminifera co-exist, the $\delta^{18}\text{O}$ values of the molluscs overlap with those of the bottom-dwelling microfossils (Dutton et al., 2007). In another study of Callovian (middle Jurassic) claystones from southern Britain, the $\delta^{18}\text{O}$ values of belemnites were found to overlap with those of benthic bivalves (Anderson et al., 1994), similarly arguing for the fact that belemnites do not record sea-surface or even mixed-layer temperatures, despite their long-term application to marine Mesozoic palaeoclimatological studies (Urey et al., 1951; Lowenstam and Epstein, 1954). Hence, by comparing the reconstructed marine palaeotemperatures from belemnites (using an

Jurassic-Cretaceous high-latitude palaeotemperatures

H. C. Jenkyns et al.

Title Page

Abstract

Introduction

Conclusions

References

Tables

Figures



Back

Close

Full Screen / Esc

Printer-friendly Version

Interactive Discussion



assumed $\delta^{18}\text{O}$ value of -1‰ SMOW for Jurassic-Cretaceous seawater: Shackleton and Kennett, 1975) with those determined from the TEX_{86} proxy, the temperature drop across the thermocline can be determined. As shown in Fig. 3, the drop in temperature across the mixed layer was close to $14\text{ }^{\circ}\text{C}$ during the Late Jurassic-Early Cretaceous interval on the Falkland Plateau. The belemnite palaeotemperatures from Site 511 are comparable to those determined from high-latitude Upper Jurassic and Lower Cretaceous sites in the Southern Hemisphere such as James Ross Island, Antarctica and western Australia, which give figures in the $10\text{--}15\text{ }^{\circ}\text{C}$ range (Ditchfield et al., 1994; Pirrie et al., 1995). Palaeotemperature offsets in the range $5\text{--}15\text{ }^{\circ}\text{C}$, based on TEX_{86} determinations (warmer) and belemnite $\delta^{18}\text{O}$ values (cooler), are similarly recorded from the Barremian sediments of north Germany (Mutterlose et al., 2010). These figures indicate the approximate level of increase needed to convert belemnite palaeotemperatures into sea-surface values. Such figures are considerably greater than the $2\text{--}2.5\text{ }^{\circ}\text{C}$ sea-bottom to sea-surface difference suggested by Zakharov et al. (2011), or $8\text{ }^{\circ}\text{C}$ suggested by Moriya et al. (2003), for Cretaceous ammonites, based on their assumed nekto-benthonic ecology, but is in line with the relative depth habitat inferred for these two types of cephalopod, with belemnites typically inhabiting deeper, colder water (Anderson et al., 1994).

Because oxygen-isotope values from planktonic foraminifera are typically reset by recrystallization on the sea floor, hence producing spuriously low temperatures (Pearson et al., 2001), benthonic foraminiferal records are potentially more reliable indices of ambient conditions. Basal Albian benthic foraminifera from Site 511 suggest sub-thermocline temperatures of $\sim 13\text{ }^{\circ}\text{C}$ (Fassell and Bralower, 1999), in line with reconstructed belemnite palaeotemperatures established in the Barremian-Aptian part of the core (Fig. 3). The $\delta^{18}\text{O}$ record of upper Aptian bulk and fine-fraction nannofossil carbonates cored from off western Australia (ODP Sites 762, 763, 766 (Fig. 1): palaeolatitude $\sim 47^{\circ}\text{ S}$) has yielded estimated palaeotemperatures as low as $\sim 12\text{ }^{\circ}\text{C}$ (Clarke and Jenkyns, 1999), which suggests that sea-floor re-equilibration must have influenced this material as well.

Jurassic-Cretaceous high-latitude palaeotemperatures

H. C. Jenkyns et al.

Title Page

Abstract

Introduction

Conclusions

References

Tables

Figures



Back

Close

Full Screen / Esc

Printer-friendly Version

Interactive Discussion



7 The early Aptian Oceanic Anoxic Event on the Falkland Plateau

The early Aptian Oceanic Anoxic Event (OAE1a or Selli Event), defining a period of unusually widespread oxygen-depleted waters accompanied by widespread deposition of black organic-rich shales, has been recorded in all major ocean basins (Schlanger and Jenkyns, 1976; Arthur et al., 1990; Jenkyns, 2003, 2010). The record of the OAE has been identified at Site 511 on the Falkland Plateau on lithological and biostratigraphic grounds (Bralower et al., 1994). A defining characteristic of this OAE is the presence of a negative carbon-isotope excursion followed by a positive excursion that extends into the late Aptian (Menegatti et al., 1998). Typically, the positive $\delta^{13}\text{C}$ excursion extends stratigraphically well above the most organic-rich horizon. The suggested level on the Falkland Plateau that records the early Aptian OAE, as fixed by TOC (note the dramatic drop in values passing up-section) and $\delta^{13}\text{C}_{\text{org}}$ stratigraphy (Fig. 3), is illustrated in Fig. 4. The reconstructed palaeotemperatures at this site range from 26 to 29°C during the OAE and indicate a drop of ~3°C at the level where maximum TOC is recorded. Although the early Aptian OAE represents an interval of relative warmth (Jenkyns, 2003), two cooling episodes of ~4°C, based on TEX₈₆ records, are recorded from Shatsky Rise in the north Pacific Ocean (ODP Site 1207) where temperatures range between 32 and 37°C (Dumitrescu et al., 2006; recalculated using the calibration of Kim et al., 2010): the drops in temperature, assumed to be global in nature, are attributed to drawdown of carbon dioxide due to enhanced marine organic-carbon burial and continental weathering during the OAE (Jenkyns, 2011). Given that the Shatsky Rise occupied a peri-equatorial position during the early Aptian, the Equator-to-pole sea-surface temperature gradient during the OAE was probably close to 10°C. A drop in temperature of ~3°C during the early phase of this event has been determined for a mid-latitude site (southern France), based on oxygen-isotope data from well-preserved pelagic limestones and marlstones (Kuhnt et al., 2011).

8 Evidence for Jurassic-Cretaceous “cold snaps” in the Southern Ocean

The Callovian-Oxfordian boundary interval has been identified in Europe as a relatively cool interval, based on a number of independent criteria. Oxygen-isotope data from English and Russian belemnites indicate a drop in temperature commencing in the latest Callovian (Jenkyns et al., 2002), as do sharks’ teeth from England, France and Switzerland (Lécuyer et al., 2003). Accompanying the proposed drop in temperature ($\sim 7^{\circ}\text{C}$ in northern hemisphere mid-latitudes from shark-teeth data), there is evidence for simultaneous invasion of boreal ammonite species into lower latitude zones (Dromart et al., 2003). Because regional facies analysis suggests sea-level fall across the stage boundary, it has been suggested that this interval records build-up of continental polar ice (Dromart et al., 2003). The TEX_{86} palaeotemperature data from the Falkland Plateau (Fig. 3) indicate an observed minimum of $\sim 26\text{--}27^{\circ}\text{C}$ around Callovian-Oxfordian boundary time, followed by a $\sim 2^{\circ}\text{C}$ rise. Because the lowest value lies close to the base of the cored section, neither an absolute minimum nor an absolute rise in temperature can be determined, but clearly the proposed “cold snap” was no more than a minor drop in temperature against a background of extreme polar warmth and fits ill with the notion of sea-level glaciation at this time.

Cold snaps in the Valanginian and around the Aptian-Albian boundary have been proposed on the basis of the presence of glendonites (pseudomorphs of the cool-temperature form of hydrated calcium carbonate, ikaite) in sediments of this age cropping out in the Sverdrup Basin of Arctic Canada and Svalbard (Kemper, 1987; Price and Nunn, 2010). Glendonites are also reported from Upper Aptian shales in the Eromanga Basin of Australia (Frakes and Francis, 1988; de Lurio and Frakes, 1999). These occurrences are associated with centimetre-scale clasts that have been interpreted as ice-rafted but which could equally well be tree-rafted (Bennett and Doyle, 1996). Ikaite typically forms at temperatures no greater than $\sim 7^{\circ}\text{C}$, although it may be stabilized at higher temperatures in phosphate-rich interstitial waters such as characterize organic-rich sediments (de Lurio and Frakes, 1999). As an early diagenetic

Jurassic-Cretaceous high-latitude palaeotemperatures

H. C. Jenkyns et al.

Title Page

Abstract

Introduction

Conclusions

References

Tables

Figures



Back

Close

Full Screen / Esc

Printer-friendly Version

Interactive Discussion



product growing by displacement within sediment, however, it clearly offers little in the way of palaeotemperature data for the sea surface as it forms in water depths below the mixed layer. TEX_{86} data from the Valanginian of Site 766 (Fig. 1) give sea-surface temperatures consistently in the 25–26 °C range (Littler et al., 2011).

5 Nannofossil data from both low- and high-latitude sites around the Aptian-Albian boundary show a decline in Tethyan taxa and invasion of more boreal forms, indicative of cooling, and diatoms also appeared in high-latitude sites in both northern and southern hemispheres during this interval (Mutterlose et al., 2010). The cooling trends are indisputable: what is at issue is the absolute value of temperature changes across the Aptian-Albian stage boundary. The TEX_{86} data from the Falkland Plateau site suggest a drop in sea-surface temperature of 1.5–2 °C in the latest Aptian, falling to values of ~27.5 °C (Fig. 3). However, the entirety of the excursion may not have been captured by the TEX_{86} profile because the use of this proxy is precluded by the lack of organic-rich black shales extending into the Albian. The Valanginian stage cannot be positively identified in the Cretaceous section from the Falkland Plateau but there is no suggestion of a major drop in temperature in the Lower Cretaceous section of the core, in agreement with data from the Exmouth Plateau, off Australia (Littler et al., 2011).

15 In conclusion, although accumulation of ice at high altitude on Antarctica, or other polar regions, cannot be ruled out, these reconstructed warm high-latitude palaeotemperatures are difficult to reconcile with the notion of transient “icehouse” interludes for a period extending over ~40 million years (Middle Jurassic to Early Cretaceous). Such warm palaeotemperatures further imply that mechanisms other than glacio-eustasy must be entertained as explanations for regional changes in sea level during the Mesozoic Era.

25 **Supplementary material related to this article is available online at:**
<http://www.clim-past-discuss.net/7/1339/2011/cpd-7-1339-2011-supplement.pdf>.

CPD

7, 1339–1361, 2011

Jurassic-Cretaceous high-latitude palaeotemperatures

H. C. Jenkyns et al.

Title Page

Abstract

Introduction

Conclusions

References

Tables

Figures

⏪

⏩

◀

▶

Back

Close

Full Screen / Esc

Printer-friendly Version

Interactive Discussion



Acknowledgements. We thank Antje Müller for performing some of the analytical work.

References

- Alley, N. F. and Frakes, L.: First known Cretaceous glaciation: Livingston Tillite Member of the Cadna-owie Formation, South Australia, *Australian J. Earth Sci.*, 50, 139–144, 2003.
- 5 Anderson, T. F., Popp, B. N., Williams, A. C., Ho, L.-Z., and Hudson, J. D.: The stable isotopic records of fossils from the Peterborough Member, Oxford Clay Formation (Jurassic), UK: palaeoenvironmental implications, *J. Geol. Soc. Lond.*, 151, 125–138, 1994.
- Arthur, M. A., Jenkyns, H. C., Brumsack, H.-J., and Schlanger, S. O.: Stratigraphy, geochemistry, and paleoceanography of organic carbon-rich Cretaceous sequences, in *Cretaceous Resources, Events and Rhythms*, edited by: Ginsburg, R. N. and Beaudoin, B., 75–119, NATO ASI Ser., 304, Kluwer Acad., Dordrecht, Netherlands, 1990.
- 10 Barker, P. F., Kennett, J. P., O’Connell, S., Berkowitz, S., Bryant, W. R., Burkle, L. H., Egeberg, P. K., Fütterer, D. K., Gersonde, R. E., Golovchenko, X., Hamilton, N., Lawver, L., Lazarus, D. B., Lonsdale, M., Mohr, B., Nagao, T., Pereira, C. P. G., Pudsey, C. J., Robert, C. M., Schandl, E., Spiess, V., Stott, L. D., Thomas, E., Thompson, K. F. M., and Wise, S. W.: Site 693, in *Proceedings of the Ocean Drilling Program, Initial Reports*, 113, 329–447, Ocean Drilling Program, College Station, Texas, 1988.
- 15 Basov, I. A., Ciesielski, P. F., Krasheninnikov, V. A., Weaver, F. M., and Wise, S. W.: Biostratigraphic and paleontological synthesis: Deep Sea Drilling Project Leg 71, Falkland Plateau and Argentine Basin, in *Initial Reports of the Deep Sea Drilling Project*, edited by: Ludwig, W. J., Krasheninnikov, V. A., Basov, I. A., Bayer, U., Bloemendal, J., Bornhold, B., Ciesielski, P. F., Goldstein, E. H., Robert, C., Salloway, J., Usher, J. L., von der Dick, H., Weaver, F. M., and Wise, S. W., 71, Part 1, 445–460, US Government Printing Office, Washington, 1983.
- 20 Bennett, M. R. and Doyle, P.: Global cooling inferred from dropstones in the Cretaceous: fact or wishful thinking?, *Terra Nova*, 8, 182–185, 1996.
- Bice, K. L., Huber, B. T., and Norris, R. D.: Extreme polar warmth during the Cretaceous greenhouse? Paradox of the late Turonian $\delta^{18}\text{O}$ record at Deep Sea Drilling Project Site 511, *Paleoceanography*, 18, 1031, doi:10.1029/2002PA000848, 2003.
- 25 Bornemann, A., Norris, R. D., Friedrich, O., Beckmann, B., Schouten, S., Sinninghe Damsté,

CPD

7, 1339–1361, 2011

Jurassic-Cretaceous high-latitude palaeotemperatures

H. C. Jenkyns et al.

Title Page

Abstract

Introduction

Conclusions

References

Tables

Figures

◀

▶

◀

▶

Back

Close

Full Screen / Esc

Printer-friendly Version

Interactive Discussion



Jurassic-Cretaceous high-latitude palaeotemperatures

H. C. Jenkyns et al.

Title Page

Abstract

Introduction

Conclusions

References

Tables

Figures

◀

▶

◀

▶

Back

Close

Full Screen / Esc

Printer-friendly Version

Interactive Discussion



- J. S., Vogel, J., Hofman, P., and Wagner, T.: Isotopic evidence for glaciation during the Cretaceous super-greenhouse, *Science*, 319, 189–192, 2008.
- Bralower, T. J., Sliter, W. V., Arthur, M. A., Leckie, R. M., Allard, D., and Schlanger, S. O.: Dysoxic/anoxic episodes in the Aptian-Albian (Early Cretaceous), in *The Mesozoic Pacific: Geology, Tectonics, and Volcanism*, edited by: Pringle, M. S., Sager, W. W., Sliter, W. V., and Stein, S., 5–37, *Geophys. Monographic Ser.*, 77, American Geophysical Union, Washington, DC, 1993.
- Bralower, T. J., Arthur, M. A., Leckie, R. M., Sliter, W. V., Allard, D., and Schlanger, S. O.: Timing and paleoceanography of oceanic dysoxia/anoxia in the Late Barremian to Early Aptian (Early Cretaceous), *Palaios*, 9, 335–369, 1994.
- Clarke, L. J. and Jenkyns, H. C.: New oxygen-isotope evidence for long-term Cretaceous climate change in the Southern Hemisphere, *Geology*, 27, 699–702, 1999.
- De Lurio, J. L. and Frakes, L. A.: Glendonites as a paleoenvironmental tool: Implications for early Cretaceous high latitude climates in Australia, *Geochim. Cosmochim. Acta*, 63, 1039–1048, 1999.
- Dera, G., Brigaud, B., Monna, F., Laffont, R., Pucéat, E., Deconinck, J.-F., Pellengard, P., Joachimski, M. M., and Durllet, C.: Climatic ups and downs in a disturbed Jurassic world, *Geology*, 39, 215–218, 2011.
- Deroo, G., Herbin, J. P., and Roucaché, J.: Organic geochemistry of Upper Jurassic-Cretaceous sediments from Site 511, Leg 71, western South Atlantic, in *Initial Reports of the Deep Sea Drilling Project*, edited by: Ludwig, W. J., Krasheninnikov, V. A., Basov, I. A., Bayer, U., Bloemendal, J., Bornhold, B., Ciesielski, P. F., Goldstein, E. H., Robert, C., Salloway, J., Usher, J. L., von der Dick, H., Weaver, F. M., and Wise, S. W., 71, Part 2, 1001–1013, US Government Printing Office, Washington, 1983.
- Ditchfield, P. W., Marshall, J. D., and Pirrie, D.: High latitude palaeotemperature variation: New data from the Tithonian to Eocene of James Ross Island, Antarctica, *Palaeogeogr. Paleoclimatol. Palaeoecol.*, 107, 79–101, 1994.
- Dromart, G., Garcia, J.-P., Picard, S., Atrops, F., Lécuyer, C., and Sheppard, S. M. S.: Ice age at the Middle-Late Jurassic transition?, *Earth Planet. Sci. Lett.*, 213, 205–220, 2003.
- Dumitrescu, M., Brassell, S. C. Schouten, S., Hopmans E. C., and Sinninghe Damsté, J. S.: Instability in tropical Pacific sea-surface temperatures during the early Aptian, *Geology*, 34, 833–836, 2006.
- Dutton, A., Huber, B. T., Lohmann, K. C., and Zinsmeister, W. J.: High-resolution stable isotope

**Jurassic-Cretaceous
high-latitude
palaeotemperatures**

H. C. Jenkyns et al.

[Title Page](#)[Abstract](#)[Introduction](#)[Conclusions](#)[References](#)[Tables](#)[Figures](#)[Back](#)[Close](#)[Full Screen / Esc](#)[Printer-friendly Version](#)[Interactive Discussion](#)

profiles of a dimitobelid belemnite: implications for paleodepth habitat and late Maastrichtian climate seasonality, *Palaios*, 22, 642–650, 2007.

Fassell, M. L. and Bralower, T. J.: Warm equable mid-Cretaceous: Stable isotope evidence, in *Evolution of the Cretaceous Ocean-Climate System*, edited by: Barrera, E. and Johnson, C., Spec. Paper Geol. Soc. Am., 332, 121–142, 1999.

Fischer, A. G.: Long-term climatic oscillations recorded in stratigraphy, in *Climate in Earth History*, Studies in Geophysics, National Academy Press, Washington, 1982.

Forster, A., Schouten, S., Baas, M., and Sinninghe Damsté J. S.: Mid-Cretaceous (Albian-Santonian) sea surface temperature record of the tropical Atlantic Ocean, *Geology*, 35, 919–922, 2007.

Frakes, L. A. and Francis, J. E.: A guide to Phanerozoic cold polar climates from high-latitude ice-rafting in the Cretaceous, *Nature*, 333, 547–549, 1988.

Friedman, M., Tarduno, J. A., and Brinkman, D. B.: Fossil fishes from the high Canadian Arctic: further palaeobiological evidence for extreme climatic warmth during the Late Cretaceous (Turonian-Coniacian), *Cret. Res.*, 24, 615–632, 2003.

Gale, A. S., Hardenbol, J., Hathway, B., Kennedy, W. J., Young, J. R., and Phansalkar, V.: Global correlation of Cenomanian (Upper Cretaceous) sequences: Evidence for Milankovitch control on sea level, *Geology*, 30, 291–294, 2002.

Gréselle, B. and Pittet, B.: Sea-level reconstructions from the Peri-Vocontain Zone (South-east France) point to Valanginian glacio-eustasy, *Sedimentol.*, 57, 1640–1684, 2010.

Herrle, J. O., Köbler, P., Friedrich, O., Erlenkeuser, H., and Hemleben, C.: High-resolution carbon isotope records of the Aptian to Lower Albian from SE France and the Mazagan Plateau (DSDP Site 545): A stratigraphic tool for paleoceanographic and paleobiologic reconstruction, *Earth Planet. Sci. Lett.*, 218, 149–161, 2004.

Huber, B. T., Hodell, D. A., and Hamilton, C. P.: Mid- to Late Cretaceous climate of the southern high latitudes. Stable isotopic evidence for minimal equator-to-pole thermal gradients, *Bull. Geol. Soc. Am.*, 107, 1164–1191, 1995.

Huber, B. T., Norris, R. D., and MacLeod, K. G.: Deep-sea paleotemperature record of extreme warmth during the Cretaceous, *Geology*, 30, 123–126, 2002.

Jeletzky, J. A.: Macroinvertebrate paleontology, biochronology, and paleoenvironments of Lower Cretaceous and Upper Jurassic rocks, Deep Sea Drilling Hole 511, Eastern Falkland Plateau, in *Initial Reports of the Deep Sea Drilling Project*, edited by: Ludwig, W. J., Krasheninnikov, V. A., Basov, I. A., Bayer, U., Bloemendal, J., Bornhold, B., Ciesielski, P. F.,

Jurassic-Cretaceous high-latitude palaeotemperatures

H. C. Jenkyns et al.

Title Page

Abstract

Introduction

Conclusions

References

Tables

Figures

◀

▶

◀

▶

Back

Close

Full Screen / Esc

Printer-friendly Version

Interactive Discussion



- Goldstein, E. H., Robert, C., Salloway, J., Usher, J. L., von der Dick, H., Weaver, F. M., and Wise, S. W., 71, Part 2, 951–975, US Government Printing Office, Washington, 1983.
- Jenkyns, H. C.: Evidence for rapid climate change in the Mesozoic-Palaeogene greenhouse world, *Phil. Trans R. Soc. Lond., Ser. A*, 361, 1885–1916, 2003.
- 5 Jenkyns, H. C.: Geochemistry of Oceanic Anoxic Events, *Geochem. Geophys. Geosystems*, 11, Q03004, doi:10.1029/2009GC002788, 2010.
- Jenkyns, H. C., Jones, C. E., Gröcke, D. R., Hesselbo, S. P., and Parkinson, D. N.: Chemostratigraphy of the Jurassic System: applications, limitations and implications for palaeoceanography, *J. Geol. Soc. Lond.*, 159, 351–378, 2002.
- 10 Jenkyns, H. C., Forster, A. Schouten, S., and Sinninghe Damsté J. S.: High temperatures in the Late Cretaceous Arctic Ocean, *Nature*, 432, 888–892, 2004.
- Kemper, E.: *Das Klima der Kreidezeit*, *Geol. Jahrbuch A*, 96, 5–185, 1987.
- Kim, J.-H., van der Meer, J., Schouten, S., Helmke, P., Willmott, V., Sangiorgi, F., Koç, N., Hopmans, E. C., and Sinninghe Damsté, J. S.: New indices and calibrations derived from the distribution of crenarchaeal isoprenoid tetraether lipids: Implications for past sea surface temperature reconstructions, *Geochim. Cosmochim. Acta*, 74, 4639–4654, 2010.
- 15 Krasheninnikov, V. A. and Basov, I. A.: Stratigraphy of Cretaceous sediments of the Falkland Plateau based on planktonic foraminifers, Deep Sea Drilling Project Leg 71, in *Initial Reports of the Deep Sea Drilling Project*, edited by: Ludwig, W. J., Krasheninnikov, V. A., Basov, I. A., Bayer, U., Bloemendal, J., Bornhold, B., Ciesielski, P. F., Goldstein, E. H., Robert, C., Salloway, J., Usher, J. L., von der Dick, H., Weaver, F. M., and Wise, S. W., 71, Part 2, 789–820, US Government Printing Office, Washington, 1983.
- 20 Kuhnt, W., Holbourn, A., and Moullade, M.: Transient global cooling at the onset of early Aptian oceanic anoxic event (OAE) 1a, *Geology*, 39, 323–326, 2011.
- 25 Leckie, R. M.: Middle Cretaceous planktonic foraminifers of the Antarctic margin: Hole 693A, ODP Leg 113, in *Proceedings of the Ocean Drilling Program, Scientific Results*, edited by: Barker, P. F., Kennett, J. P., O’Connell, S., Berkowitz, S., Bryant, W. R., Burkle, L. H., Egeberg, P. K., Fütterer, D. K., Gersonde, R. E., Golovchenko, X., Hamilton, N., Lawver, L., Lazarus, D. B., Lonsdale, M., Mohr, B., Nagao, T., Pereira, C. P. G., Pudsey, C. J., Robert, C. M., Schandl, E., Spiess, V., Stott, L. D., Thomas, E., Thompson, K. F. M., and Wise, S. W., 113, 319–323, Ocean Drilling Program, College Station, Texas, 1990.
- 30 Lécuyer, C., Picard, S., Garcia, J.-P., Sheppard, S. M. F., Grandjean, P., and Dromart, G.: Thermal evolution of Tethyan surface waters during the Middle-Late Jurassic: Evidence from

Jurassic-Cretaceous high-latitude palaeotemperatures

H. C. Jenkyns et al.

Title Page

Abstract

Introduction

Conclusions

References

Tables

Figures



Back

Close

Full Screen / Esc

Printer-friendly Version

Interactive Discussion



$\delta^{18}\text{O}$ values of marine fish teeth, *Paleoceanography*, 18, 1076, doi:10.1029/2002PA000863, 2003.

Littler, K., Robinson, S. A., Bown, P. R., Nederbragt, A. J., and Pancost, R. D.: High sea-surface temperatures during the Early Cretaceous Epoch, *Nature Geosci.*, 4, 169–172, 2011.

5 Lowenstam, H. A. and Epstein, S.: Paleotemperatures of the post-Aptian Cretaceous as determined by the oxygen isotope method, *J. Geol.*, 62, 207–248, 1954.

Ludwig, W. J., Krasheninnikov, V. A., Basov, I. A., Bayer, U., Bloemendal, J., Bornhold, B., Ciesielski, P. F., Goldstein, E. H., Robert, C., Salloway, J., Usher, J. L., von der Dick, H., Weaver, F. M., and Wise, S. W.: Site 511, in *Initial Reports of the Deep Sea Drilling Project*, 10 71, Part 1, 21–109, US Government Printing Office, Washington, 1983.

Menegatti, A. P., Weissert, H., Brown, R. S., Tyson, R. V., and Farrimond, P.: High-resolution $\delta^{13}\text{C}$ stratigraphy through the early Aptian “Livello Selli” of the Alpine Tethys, *Paleoceanography*, 13, 530–545, 1998.

15 Miller, K. G., Sugarman, P. J., Browning, J. V., Kominz, M. A., Hernández, J. C., Olsson, R. K., Wright, J. D., Feigenson, M. D., and Van Sickle, W.: Late Cretaceous chronology of large, rapid sea-level changes: Glacioeustasy during the greenhouse world, *Geology*, 31, 585–588, 2003.

Miller, K. G., Wright, J. D., and Browning, J. V.: Visions of ice sheets in a greenhouse world, *Marine Geol.*, 217, 215–231, 2005.

20 Moriya, K., Nishi, H., Kawahata, H., Tanabe, K., and Takayanagi, Y.: Demersal habitat of Late Cretaceous ammonoids: Evidence from oxygen isotopes for the Campanian (Late Cretaceous) northwestern Pacific thermal structure, *Geology*, 31, 167–170, 2003.

Moriya, K., Wilson, P. A., Friedrich, O., Erbacher, J., and Kawahata, H.: Testing for ice sheets during the mid-Cretaceous greenhouse using glassy foraminiferal calcite from the 25 mid-Cenomanian tropics on Demerara Rise, *Geology*, 35, 615–618, 2007.

Mutterlose, J., Bornemann, A., and Herrle, J.: The Aptian-Albian cold snap: Evidence for “mid” Cretaceous icehouse interludes, *Neues Jb. Geol. Paläont. Abh.*, 252, 217–225, 2009.

Mutterlose, J., Malkoc, M., Schouten, S., Sinninghe Damsté, J. S., and Forster, A.: TEX_{86} and stable $\delta^{18}\text{O}$ paleothermometry of early Cretaceous sediments: Implications for belemnite 30 ecology and paleotemperature proxy application, *Earth Planet. Sci. Lett.*, 298, 286–298, 2010.

Nathorst, A. G.: On the value of fossil floras of the Arctic regions as evidence of geological climates, *Geol. Mag. Decade V*, 8, 217–225, 1911.

**Jurassic-Cretaceous
high-latitude
palaeotemperatures**

H. C. Jenkyns et al.

[Title Page](#)[Abstract](#)[Introduction](#)[Conclusions](#)[References](#)[Tables](#)[Figures](#)[Back](#)[Close](#)[Full Screen / Esc](#)[Printer-friendly Version](#)[Interactive Discussion](#)

- O'Connell, S. B.: Sedimentary facies and depositional environment of the Lower Cretaceous East Antarctic Margin: Sites 692 and 692, in Proceedings of the Ocean Drilling Program, Scientific Results, edited by: Barker, P. F., Kennett, J. P., O'Connell, S., Berkowitz, S., Bryant, W. R., Burkle, L. H., Egeberg, P. K., Fütterer, D. K., Gersonde, R. E., Golovchenko, X., Hamilton, N., Lawver, L., Lazarus, D. B., Lonsdale, M., Mohr, B., Nagao, T., Pereira, C. P. G., Pudsey, C. J., Robert, C. M., Schandl, E., Spiess, V., Stott, L. D., Thomas, E., Thompson, K. F. M., and Wise, S. W., 113, 71–88, Ocean Drilling Program, College Station, Texas, 1990.
- Ogg, J. G., Ogg, J., and Gradstein, F. M.: The concise Geologic Time Scale, Cambridge University Press, 177 pp., 2008.
- Pearson, P. N., Ditchfield, P. W., Singano, J., Harcourt-Brown, K. G., Nicholas, C. J., Olsson, R. K., Shackleton, N. J., and Hall, M. A.: Warm tropical sea surface temperatures in the Late Cretaceous and Eocene epochs, *Nature*, 413, 481–487, 2001.
- Pirrie, D., Doyle, P., Marshall, J. D., and Ellis, G.: Cool Cretaceous climates: new data from the Albian of Western Australia, *J. Geol. Soc. Lond.*, 152, 739–742, 1995.
- Price, G. D.: The evidence and implications of polar ice during the Mesozoic, *Earth-Science Reviews*, 48, 183–210, 1999.
- Price, G. D. and Gröcke, D. R.: Strontium-isotope stratigraphy and oxygen- and carbon-isotope variation during the Middle Jurassic-Early Cretaceous of the Falkland Plateau, South Atlantic, *Palaeogeogr. Paleoclimatol. Palaeoecol.*, 183, 209–222, 2002.
- Price, G. D. and Nunn, E. V.: Valanginian isotope variation in glendonites and belemnites from Arctic Svalbard: Transient glacial temperatures during the Cretaceous greenhouse, *Geology*, 38, 251–254, 2010.
- Schlanger, S. O. and Jenkyns, H. C.: Cretaceous oceanic anoxic events: Causes and consequences, *Geol. Mijnbouw*, 55, 179–184, 1976.
- Schouten, S., Hopmans, E. C., Schefuß, E., and Sinninghe Damsté, J. S.: Distributional variations in marine crenarchaeotal membrane lipids: a new tool for reconstructing ancient sea water temperatures?, *Earth Planet. Sci. Lett.*, 204, 265–274, 2002.
- Schouten, S., Hopmans, E. C., Forster, A., van Breugel, Y., Kuypers, M. M. M., and Sinninghe Damsté, J. S.: Extremely high sea-surface temperatures at low latitudes during the middle Cretaceous as revealed by archaeal membrane lipids, *Geology*, 31, 1069–1072, 2003.
- Schouten, S., Forster, A., Panoto, F. E., and Sinninghe Damsté J. S.: Towards calibration of the TEX₈₆ palaeothermometer for tropical sea surface temperatures in ancient greenhouse worlds, *Org. Geochem.*, 38, 1537–1546, 2007.

**Jurassic-Cretaceous
high-latitude
palaeotemperatures**

H. C. Jenkyns et al.

Title Page

Abstract

Introduction

Conclusions

References

Tables

Figures



Back

Close

Full Screen / Esc

Printer-friendly Version

Interactive Discussion



- Shackleton, N. J. and Kennett, J. P.: Paleotemperature history of the Cenozoic and the initiation of Antarctic glaciation: Oxygen and carbon isotope analyses in DSDP Sites 277, 279, and 281, in: Initial Reports of the Deep Sea Drilling Project, edited by: Kennett, J. P., Houtz, R. E., Andrews, P. B., Edwards, A. R., Gostin, V. A., Hajós, M., Hampton, M. A., Jenkins, D. G., Margolis, S. V., Ovenshine, A. T., and Perch-Nielsen, K., 29, 743–755, US Government Printing Office, Washington, 1975.
- Smith, A. G., Hurley, A. M., and Briden, J. C.: Phanerozoic paleocontinental World Maps, Cambridge University Press, 102 pp., 1981.
- Stoll, H. M. and Schrag, D. P.: High-resolution stable isotope records from the Upper Cretaceous rocks of Italy and Spain: glacial episodes in a greenhouse planet?, *Bull. Geol. Soc. Am.*, 112, 308–319, 2000.
- Tarduno, J. A., Brinkman, D. B., Renne, P. R., Cottrell, R. D., Scher, H., and Castillo, P.: Evidence for extreme climatic warmth from Late Cretaceous Arctic vertebrates, *Science*, 282, 2241–2243, 1998.
- Urey, H. C., Lowenstam, H. A., Epstein, S., and McKinney, C. R.: Measurement of paleotemperatures and temperatures of the Upper Cretaceous of England, Denmark, and the south-eastern United States, *Bull. Geol. Soc. Am.*, 62, 399–416, 1951.
- Vandermark, D., Tarduno, J. A., and Brinkman, D. B.: A fossil champsosaur population from the high Arctic: Implications for Late Cretaceous paleotemperatures, *Palaeogeogr. Paleoclimatol. Palaeoecol.*, 248, 49–59, 2007.
- Wise, S. W.: Mesozoic and Cenozoic calcareous nanofossils recovered by Deep Sea Drilling Project Leg 71 in the Falkland Plateau region, southwest Atlantic Ocean, in Initial Reports of the Deep Sea Drilling Project, edited by: Ludwig, W. J., Krasheninnikov, V. A., Basov, I. A., Bayer, U., Bloemendal, J., Bornhold, B., Ciesielski, P. F., Goldstein, E. H., Robert, C., Salloway, J., Usher, J. L., von der Dick, H., Weaver, F. M., and Wise, S. W., 71, Part 2, 481–550, US Government Printing Office, Washington, 1983.
- Wuchter, C., Schouten, S., Coolen, M. J. L., and Sinninghe Damsté, J. S.: Temperature-dependent variation in the distribution of tetraether membrane lipids of marine Crenarchaeota: Implications for TEX₈₆ paleothermometry, *Paleoceanography*, 19, PA4028, doi:10.1029/2004PA001041, 2004.
- Zakharov, Y. D., Shigeta, Y., Popov, A. M., Velivetskaya, T. A., and Afanasyeva, T. B.: Cretaceous climatic oscillations in the Bering area (Alaska and Koryak Upland): Isotopic and palaeontological evidence, *Sedim. Geol.*, 235, 122–131, 2011.

100 Ma

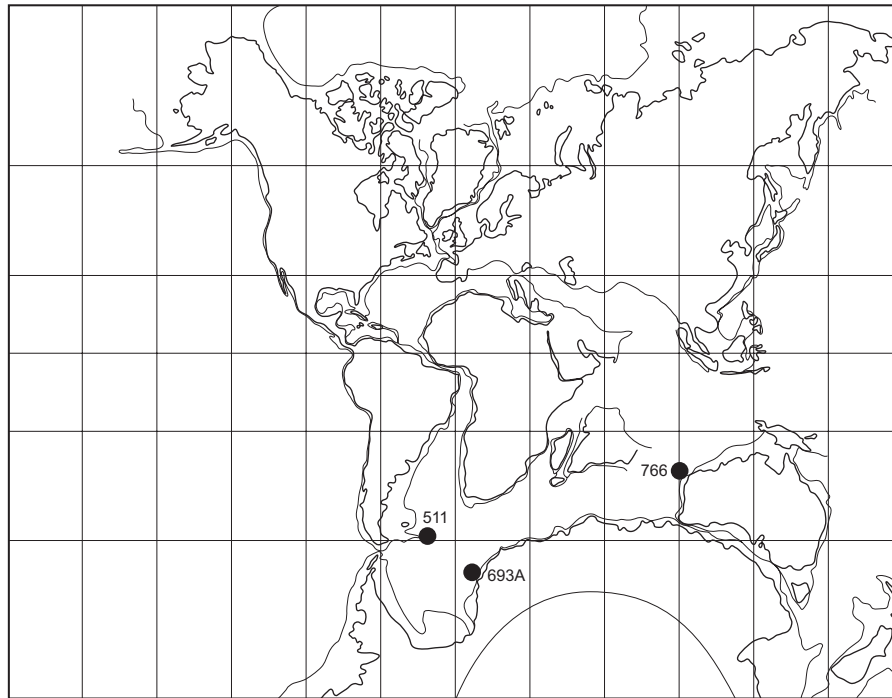


Fig. 1. Map of the mid-Cretaceous world, showing the locations of Site 511 on the Falkland Plateau, Site 693 on the Antarctic shelf, and Site 766 (including Sites 762 and 763) on the Exmouth Plateau, off western Australia. Reconstructions after Smith et al. (1981), Mutterlose et al. (2009), O'Connell (1990), Bralower et al. (1994), and Clarke and Jenkyns (1999).

Jurassic-Cretaceous high-latitude palaeotemperatures

H. C. Jenkyns et al.

Title Page

Abstract

Introduction

Conclusions

References

Tables

Figures

⏪

⏩

◀

▶

Back

Close

Full Screen / Esc

Printer-friendly Version

Interactive Discussion



Jurassic-Cretaceous high-latitude palaeotemperatures

H. C. Jenkyns et al.

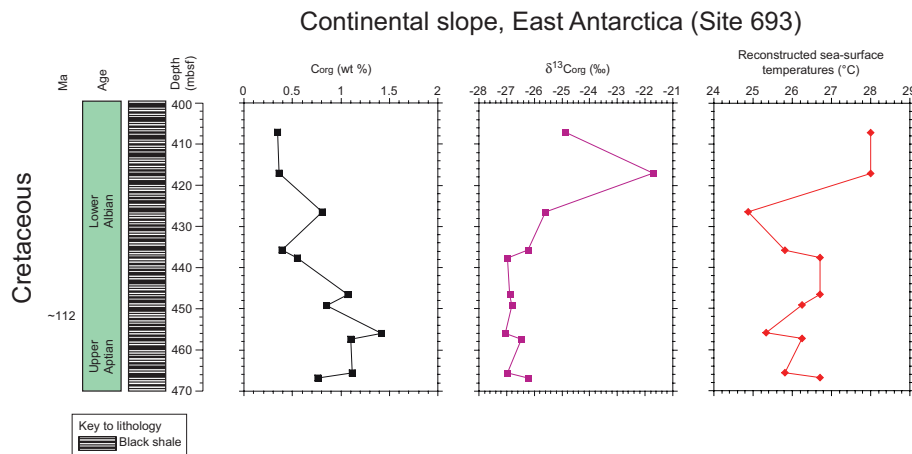


Fig. 2. Geochemical and palaeotemperature data from ODP Site 693 on the Antarctic shelf. Total Organic Carbon (TOC) values mostly lie in the 0.5–1.5 wt% range; the carbon-isotope values, including the positive excursion, are compatible with the biostratigraphically assigned Aptian-Albian age. Palaeotemperature data, determined using the Kim et al. (2010) calibration, suggest sea-surface temperatures mostly in the 24–28 °C range. Time scale after Ogg et al. (2008).

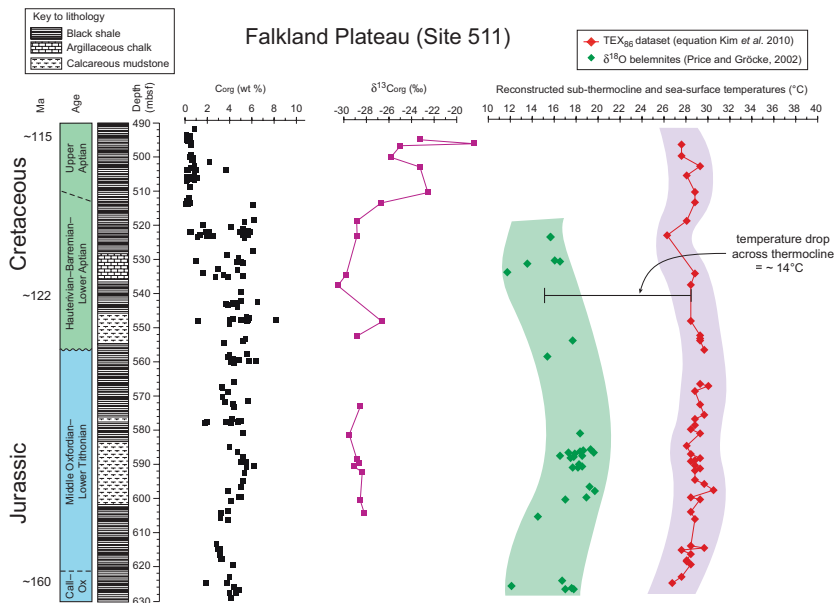


Fig. 3. Geochemical and palaeotemperature data from DSDP Site 511 on the Falkland Plateau. TOC data after Deroo et al. (1983); belemnite $\delta^{18}\text{O}$ palaeotemperature determinations after Price and Gröcke (2002); TEX_{86} palaeotemperatures derived from the equation of Kim et al. (2010). Biostratigraphy after numerous sources (see text) integrated with strontium-isotope stratigraphy (Price and Gröcke, 2002). The relatively low values of $\delta^{13}\text{C}_{\text{org}}$ passing to relatively high values in the higher parts of the cored section are characteristic of the Aptian stage. The position of the sediments recording the OAE is fixed both by the shape of the carbon-isotope curve and by the stratigraphic pattern of enrichment in organic carbon. The Jurassic part of the section displays an overall warming trend, the Cretaceous part of the section an overall cooling trend; the estimated temperature change across the thermocline is similar through both intervals. Time scale after Ogg et al. (2008). The position of the sediments recording the OAE (Fig. 4) is fixed both by the shape of the carbon-isotope curve and by the stratigraphic pattern of enrichment in organic carbon.

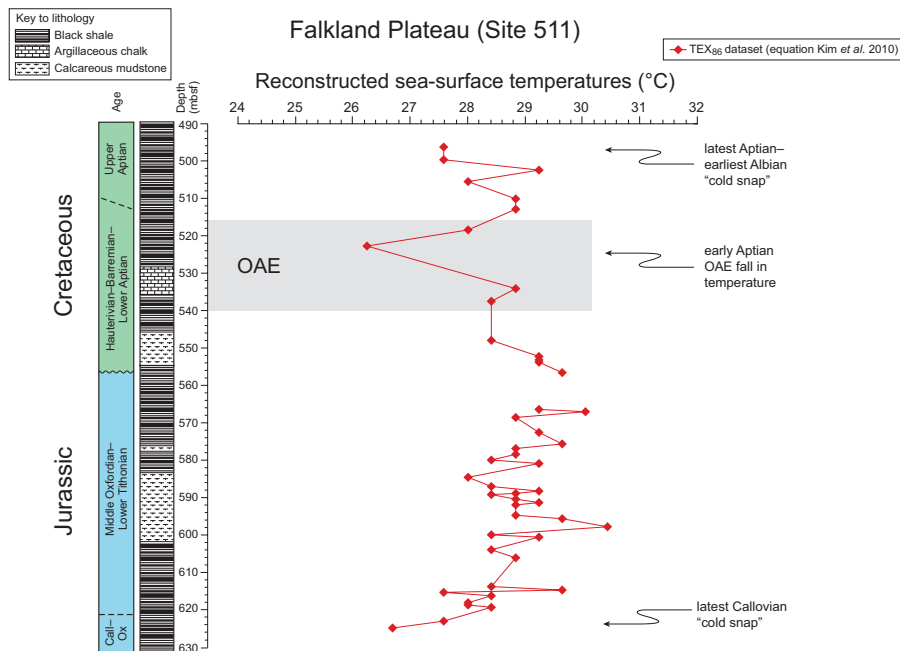


Fig. 4. Detailed illustration of sea-surface palaeotemperature evolution for the Middle Jurassic–Lower Cretaceous section on the Falkland Plateau (DSDP Site 511), using the equation of Kim et al. (2010). The evidence for drops in palaeotemperature in the late Callovian, early Aptian (after the onset of the OAE) and late Aptian conform to globally recognized patterns.