

## Biogeography

### **Island biogeography in continental areas: inferring dispersal based on distributional patterns of Pronophilina butterflies (Nymphalidae: Satyrinae) in the north Andean massifs**

#### *Biogeografía de islas en áreas continentales: inferencia de dispersión basada en patrones de distribución de las mariposas Pronophilina (Nymphalidae: Satyrinae) en los macizos del norte de los Andes*

Oscar Mahecha <sup>a, b</sup>, Rafał Garlacz <sup>a</sup>, M. Gonzalo Andrade <sup>c</sup>, Carlos Prieto <sup>d</sup>, Tomasz W. Pyrcz <sup>a, e</sup>

<sup>a</sup> Zoological Division of the Nature Education Centre, Jagiellonian University, ul. Gronostajowa 5-30-387, Kraków, Poland

<sup>b</sup> Laboratorio de Ecología del Paisaje y Modelación de Ecosistemas, Instituto de Ciencias Naturales, Universidad Nacional de Colombia, Carrera 30 No. 45-03, 20 Bogotá, Colombia

<sup>c</sup> Instituto de Ciencias Naturales, Universidad Nacional de Colombia, Carrera 30 No. 45-03, 20 Bogotá, Colombia

<sup>d</sup> Corporación Universitaria Autónoma del Cauca, Calle 5 # 3 - 85, Popayán, Colombia

<sup>e</sup> Entomology Department, Institute of Zoology and Biomedical Research, Jagiellonian University, Gronostajowa 9, 30-387, Kraków, Poland

\*Corresponding author: oscarmahecha23@gmail.com (O. Mahecha)

Received: 28 August 2018; accepted: 29 April 2019

#### **Abstract**

Faunal structure, species relationships and distribution patterns of Pronophilina butterflies, a Neotropical montane section of the Satyrinae (Nymphalidae), of 5 isolated north Andean massifs —Cordillera de Mérida, Sierra El Tamá, Sierra Nevada de Santa Marta, Cordillera de la Costa and Sierra de Perijá— are analyzed from the island biogeography perspective. El Tamá range, a part of the “continental” Eastern Cordillera, is considered as the source area of the faunas of the Sierra de Perijá and the Cordillera de Mérida, which in turn are stepping stones for the dispersal of species to the Sierra Nevada de Santa Marta and the Cordillera de La Costa. The role of major biogeographical variables is evaluated in the process of colonization of these areas. It is concluded that the maximum elevation between the neighbouring ranges is the most important variable, not the distance. This is related to the fact that dispersal in this group of butterflies seems to occur by slow expansion through ecological corridors not by long distance flights. Faunal relationships between the 5 ranges and the elevational bands occupied by widespread and endemic species allow inferring the extent of vertical movements of cloud forests in the past.

*Keywords:* Biogeographical barriers; Cloud forests; Ecological corridors; Endemism; Source area

#### **Resumen**

La estructura faunística, las relaciones de especies y los patrones de distribución de las mariposas Pronophilina, un grupo montano neotropical de las Satyrinae (Nymphalidae) en 5 macizos aislados del norte de los Andes

—cordillera de Mérida, las sierra El Tamá, sierra Nevada de Santa Marta, cordillera de la Costa y sierra de Perijá— se analizan desde una perspectiva de la biogeografía de islas. El macizo de El Tamá forma parte de la cordillera Oriental "continental" y es considerada como el área original de dispersión de las especies de la sierra de Perijá y la cordillera de Mérida, que a su vez son peldaños para la dispersión de especies hacia la sierra Nevada de Santa Marta y la cordillera de La Costa. Se evalúa el papel de las principales variables biogeográficas en el proceso de colonización de estas áreas. Se concluye que la elevación máxima entre los macizos vecinos es la variable más importante, no la distancia. Esto se relaciona con el hecho que la dispersión en este grupo de mariposas ocurre lentamente a través de corredores ecológicos y no por vuelos a larga distancia. Las relaciones faunísticas entre los 5 macizos y las franjas altitudinales ocupadas por las especies endémicas o de amplia distribución permiten inferir el alcance de los desplazamientos verticales de los bosques nublados en el pasado.

*Palabras clave:* Barreras biogeográficas; Bosques nublados; Corredores ecológicos; Endemismo; Área fuente

## Introduction

Since the first development of the island biogeography theory (MacArthur & Wilson, 1967), there have been numerous studies analysing the origins of the faunas of continental areas. In particular, isolated mountainous ranges and the so-called sky islands were attractive for biogeographers who assumed that the processes of immigration, as well as extinction and radiation taking place on "Darwinian islands" could well apply to these continental areas (Brown, 1971; Holland, 2009; Sanmartín et al., 2010; Vuilleumier, 1969). The island biogeography perspective was adopted readily on the Andean ranges in an attempt to explain the patterns of distribution and diversity among high elevation birds by dispersal from large source areas situated in the central Andes to the smaller isolated ranges in the northern Andes, and subsequent allopatric speciation (Adams, 1985; Vuilleumier, 1969; Vuilleumier & Monasterio, 1987).

According to the classical theory of island biogeography, the most important variable of the immigration/colonization process is the distance from the source area (MacArthur & Wilson, 1967). The effectiveness of a barrier is defined by the area unsuitable for free dispersal of individuals between hypothetical areas of origin and destination. In the case of terrestrial organisms established in oceanic islands such a barrier can be quantified as the distance over water separating them from a continent or another mainland. In the case of continental "islands", however, there is no clear-cut barrier (Nekola & White, 1999). Lower elevation defined by valleys or flatlands separating 2 mountainous ranges might be a sort of barrier for montane species, but not totally impenetrable (Holland, 2009). Water barriers are generally constant over geological time, at least in the case of most oceanic islands of volcanic origin, whereas habitat barriers may appear and disappear over shorter periods.

In this study we evaluate the most important geographic variables in shaping the faunas of the Pronophilina butterflies in the northernmost Andean ranges, as the Northern Andes include the 3 cordilleras of Colombia (Bayona, 2018),

being isolated by distance and topographic prominence (maximum elevation touch point). The concept of topographic prominence (called the key saddle) originated from the earth sciences (Choi et al., 2017; Llobera 2001), where it is applied in discriminating mountain peaks or hills. Topographic prominence characterizes the height of a mountain or hill's summit as the relative height of a peak above the lowest contour that surrounds itself without encircling any higher peak (Choi et al., 2017; Rana, 2004). We also use this concept of topographic prominence for comparative purposes in this study.

This is a follow up of a preliminary biogeographical analysis carried out by Adams (1985), who compared the faunas of 3 Colombian cordilleras (Eastern, Central and Western), Cordillera de Mérida, Serranía de Valledupar (Sierra de Perijá) and Sierra Nevada de Santa Marta. Adams (1985) concluded about a positive species-area relationship (for land above 2,000 m asl) between relative isolation, species richness and percentage of endemic species. Adams (1985, p. 35.), however, did not speculate about the area of origin of the Pronophilina, nor did he compare the structure of the faunas of the above specified areas. Species-area correlation analysis brings very little information on regional or local biogeographical scale, and is of little relevance if other variables, such as the distance from the alleged source area, are not considered. Also, the gamma index of diversity applied by Adams (1985) is too coarse for regional studies dealing with the northern Andes, which are characterized by complex landscape. Area-independent diversity measures, such as species richness calculated along potential altitudinal transects, are considered to be more informative for assessing diversity at local and regional scales (Pyrz, 2004; Pyrz & Garlacz, 2012; Pyrz, Wojtusiak et al., 2009).

The Neotropical subtribe Pronophilina (for some authors: tribe Pronophilini) within the cosmopolitan tribe Satyrini is a particularly suitable group for the studies of Andean biogeography. It is the most species rich group of Andean butterflies in the cloud forests and paramo habitats, with approximately 550 known species (Lamas

et al., 2004). Adult Pronophilina are highly sedentary butterflies, similarly to most Satyrinae, particularly of Satyrini (Verovnik et al., 2013). They move little vertically and horizontally and keep near their host plants, mostly of the genus *Chusquea* spp. (Mahecha-Jiménez et al., 2011; Pycrz, Casner et al., 2009).

## Material and methods

Published distribution and taxonomic data are based on Adams & Bernard (1977) and Pycrz (1999a, b) for the Sierra Nevada de Santa Marta; Adams & Bernard (1979), Pulido & Andrade (2007) and Viloría (1990) for the Sierra de Perijá; Pycrz & Viloría (2007) for El Tamá; Adams & Bernard (1981), Pycrz & Viloría (2007, 2009) and Viloría (1994) for the Cordillera de Mérida; and Viloría et al. (2010) for the Cordillera de la Costa. Unpublished data come from C. Prieto, G. Rodríguez, J. Pulido, M. Costa, O. Mahecha, V. Díaz. Relationships between the species of Pronophilina have been inferred from previous phylogenetic studies using morphological and/or molecular data, in particular Casner & Pycrz (2010), Pycrz et al. (2010) and Pycrz & Boyer (2011) for *Lymanopoda* Westwood, 1850; Pycrz (2008) and Pycrz & Viloría (2009) for *Pedaliodes* Butler, 1867; Pycrz et al. (2013) for *Corderopedaliodes* Forster, 1964; Pycrz et al. (2017) for *Steromapedaliodes* Forster, 1964; and Pycrz, Lorenc-Brudecka, Zubek et al. (2018) for *Arhuaco* Adams & Bernard, 1977, as well on new original data.

Mountain range relative isolation was estimated by the shortest separating distance at the elevation of 2,000 m asl, and by key saddle (the highest touch point) in meters above sea level. Species diversity was expressed as the gamma index which corresponds to the total number of species occurring in a given mountain range, and in the “potential altitudinal transect index” (PAT) which corresponds to the number of sympatric and parapatric species occurring along an elevational gradient (Pycrz et al., 2013; Pycrz & Wojtusiak, 2002). Endemism ratio was estimated as the percentage of endemic species and subspecies (PE) within a given mountain range. The variation of the number of endemic species in relation to Prominence was also evaluated. Faunal similarity was calculated by means of the Jaccard coefficient  $J = A+B/A-B$ . A linear regression analysis was performed for 2 independent variables (distance and maximum contact elevation) with the species richness between isolated mountain ranges.

The following abbreviations and collection acronyms are applied. FW: Forewing; HW: hindwing; V: ventral surface; D: dorsal surface; SP: Sierra de Perijá, SNSM: Sierra Nevada de Santa Marta, LC: Cordillera de la Costa in Venezuela, CM: Cordillera de Mérida, ST: Sierra de Turimiquire, ET: El Tamá range, EC: Colombian Eastern Cordillera.

The main Andean chain splits in southern Colombia in an area known as the Nudo de los Pastos, into 3 roughly parallel ridges known as Western, Central and Eastern Cordilleras. The latter is the largest of all, with approximately 130,000 km<sup>2</sup> above 2,000 m, extending in SN direction over nearly 1,000 km in its northern portion it splits into the Sierra de Perijá following northwards, and the Cordillera de Mérida which detaches into NE direction. The Sierra de El Tamá is geographically a part of the Colombian Eastern Cordillera of the Andes. It is a small compact range somewhat set apart from the main cordilleran stem, in its NW extremity, on the Venezuela – Colombia border. The highest elevation is the Pico El Cobre at 3,615 m asl.

The Sierra del Perijá, comprising the Serranía de Valledupar and the Serranía de Motilones, extends roughly over 300 km in NS direction, and in the widest part it is only 70 km wide. It starts near Ocaña and marks the limit between the Colombian departments of Norte de Santander and Cesar, and then as the range progresses north, it forms the international boundary between Venezuela (Zulia State) and Colombia (Department of Cesar). The highest point is Cerro Tétari at 3,630 m asl, followed by Cerro Irapa at 3,540 m asl.

The Cordillera de Mérida is separated from the El Tamá and the Cordillera Oriental by the valley of the Uribante River, an affluent of the Apure and the Táchira rivers, this last belongs to the Lake Maracaibo basin, in the area called the Táchira Depression. It extends over 450 km in the SW-NE direction, and is 70-90 km wide. It is composed of 3 higher massifs, the southern, Batallón reaching 4,000 m asl; the northern Cendé, which culminates at 3,650 m asl; and the central high block split into 2 parallel ranges by the valleys of Chama and Santo Domingo rivers, the northern La Culata culminating at the Paramo de Piedras Blancas at 4,650 m asl; and the southern Sierra Nevada, with the Pico Bolívar at 4,981 m asl (according to some sources 5,007 m asl), and other peaks exceeding 4,500 m asl. The northernmost extension is the somewhat isolated Sierra de Aroa, culminating at 1,980 m asl.

The Cordillera de La Costa is the northeasternmost extension of the Andes, also called the Maritime Andes, even if most scientists do not consider it as part of the Andes due to a different geological history. It extends for about 450 km and runs roughly parallel to the Caribbean coast. It is separated from the Cordillera de Mérida by the Valley of Chivacoa in the Venezuelan Yaracuy State. It splits into 2 parallel ranges, the higher but narrower, Serranía del Litoral, culminating at 2,710 m asl at the Pico Naiguatá, extending over some 25-30 km NS, and the lower but also wider; and Serranía del Interior, with only 1 peak exceeding 1,500 m, the Cerro Platillón reaching 1,950 m asl, extending some 40-45 km NS. The Cordillera

de La Costa collapses to nearly sea level in the Cariaco Basin, and then re-emerges as the Sierra de Turimiquire—its eastern extremity.

The Sierra Nevada de Santa Marta is located west of the Sierra de Perijá across the Cesar Valley. It is a small, encompassing about 17,000 km<sup>2</sup>, compact, but very high range, extending over 130 km in the N-S and E-W direction. The highest point of the Sierra Nevada is the Pico Cristóbal Colón at approximately 5,700 m asl, lower than the 5,775 m asl, elevation that is often quoted, in the central part of the range (Table 1).

The Cordillera de La Costa and the Sierra Nevada de Santa Marta are isolated from other north Andean ranges by elevations below 500 m asl. The Sierra Nevada is separated from the Sierra de Perijá by the Valle del César River with the highest touchpoint at 180 m asl, and the Cordillera de La Costa is separated from the Cordillera de Mérida in the Abra de Sarare at 350 m asl. The Cordillera de Mérida and the Sierra de Perijá are, on turn, separated from the Cordillera Oriental below 1,500 m asl, with the highest touch points at 1,380 m asl and 1,240 m asl, respectively; the latter west of San Cristóbal in El Alto Pass. The Cordillera de La Costa has no area above 3,000 m asl (Fig. 1).

The central Andes (~13° S, 28° S) started to uplift in the Eocene or Oligocene, and in the north the mountains first reached high elevations, progressively extending northwards (Gregory-Wodzicki, 2000; Picard et al., 2008). The initial uplift of the Sierra de Perijá took place in the late Oligocene (ca. 25 mya), almost simultaneously with the orogenesis of the Cordillera de Mérida and the Eastern Cordillera of Colombia (Irving, 1975). The uplift continued in the Miocene and accentuated in the Pliocene, approximately 2 mya (Kellog, 1984) when the range reached elevations even higher than today. During the Pleistocene, the Sierra de Perijá got covered by snowcaps at least in one occasion, especially during the latest Würm glaciation 20,000-23,000 ya (Schubert, 1976). Finally, during the Holocene there was strong erosion coupled with a mild uplift. The Eastern Cordillera only reached half of its present elevation, some 2,000 m asl, at approximately

10 mya. A strong uplift of some 2,000-3,500 m asl has occurred in the Eastern Peruvian Cordillera and the Altiplano in the last 10 million years (Sobolev & Babeyko, 2005). The uplift of the northern Andes was very recent, with these mountains estimated to have been at no more than 40% of their current elevation, in some areas, at 4 mya (Gregory-Wodzicki, 2000). Palynological data indicate that high elevation proto-paramo habitats have appeared in the Cordillera de Mérida only in Late Pliocene or Early Pleistocene (2.5-1.8 mya; Salgado-Labouriau, 1980).

The vegetation areas above 1,000 m asl in the northernmost Andes are covered predominantly by montane vegetation, varying from subdesert to humid forests depending on the slope. Cloud forests make up an extremely varied life zone which occupies a wide elevational band between 1,200/1,400 m asl and 2,800/3,000 m asl. Drier areas are located on some leeward slopes of some higher mountains. Such dry vegetation pockets are known from the central part of the Cordillera de Mérida in the Timotes and Chama valley, and in the northern section of the transitional area between the Cordillera de Mérida and the Sierra El Tamá, the San Antonio valley (also called Táchira Valley or Táchira Depression). The southern slopes of the Cordillera de La Costa are also considerably drier, and particularly the Serranía del Interior which is mostly covered by deciduous forests and lower montane shrubland.

The vegetation covering the lands above 2,800 m asl in 4 of the 5 ranges discussed here, form the orcal biome called paramo (Rangel, 2007): Andean subparamo (2,800-3,200 m), the ecotone between the high Andean forest and the open vegetation of the paramo; low paramo (3,200-3,500 m) characterized by shrubs and grasslands; paramo (above 3,400 m asl) characterized by landscapes dominated by Poaceae (*Calamagrostis*), "frailejonales" (*Espeletia*), and "chuscales" (*Chusquea* bamboo) where the community diversification is the highest. In Perijá the paramo strip is much reduced, present only in Cerro Las Tres Tetras and Sabana Rubia. Large extensions of paramo are found through the Cordillera de Mérida, and the Sierra Nevada de Santa Marta. The Cordillera de La Costa is not high enough and is the only range discussed here which lacks altogether

Table 1

Orographic data for each Massif. El Tamá (ET), Cordillera de Mérida (CM), Sierra de Perijá (SP), La Costa (LC) and Sierra Nevada de Santa Marta (SNSM).

Massif	Maximun altitude (asl)	Saddle (asl)	Prominence (asl)	Surface (km <sup>2</sup> )
SNSM	5,775	191	5,584	17,000
CM	5,007	1,050	3,957	32,500
LC	2,765	310	2,455	40,000
ET	3,450	1,217	2,233	480
SP	3,630	1,449	2,181	46

the paramo life zone. The top elevations of its highest peaks, the Naiguatá and Oriental, marginally contain pockets of subparamo vegetation with *Libanothamnus* (Asteraceae), a genus characteristic of this biome.

The northernmost Andes are arguably the best known as far as the systematics of the Panandean subtribe Pronophilina is concerned, as well as the geographic distribution patterns, including altitudinal. Its study began in the 19<sup>th</sup> century and an important number of faunal monographs and taxonomic revisions have been published in the last 4 decades. First montane South American Satyrinae of the subtribe Pronophilina were probably collected and described from the Venezuelan Cordillera de La Costa. It wasn't, however, until recently that the fauna of this range was monographed comprehensively

(Viloria et al., 2010). This is a relatively species-poor area. It is well known, particularly the Serranía del Litoral. Some isolated areas of the Serranía del Interior require more sampling, which is however not expected to alter the catalogue of species.

The Cordillera de Mérida is more complex both biogeographically and ecologically than any other north Andean range. The first faunal monograph of Adams and Bernard (1981) was restricted in scope to its central part, the Sierra de la Culata and the Sierra Nevada. Numerous other papers followed, dealing with particular taxa, such as *Diaphanos* (Viloria, 1994), *Steromapedaliodes* (incl. *Redonda*; Pycrz et al., 2017; Viloria & Pycrz, 2001; Viloria et al., 2013), *Lymanopoda* (Pycrz, Casner et al., 2009; Pycrz et al., 2010) or *Pedaliodes* (Pycrz, 2008; Pycrz &

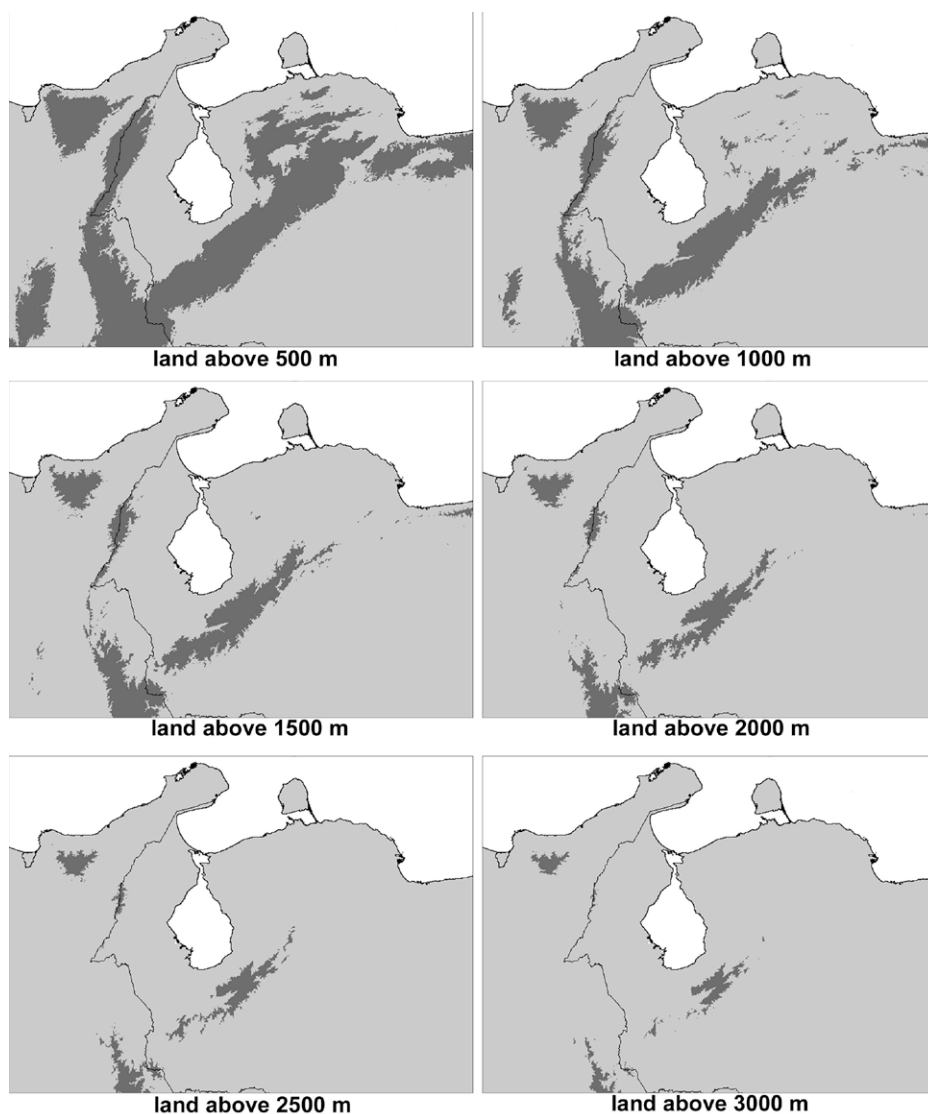


Figure 1. Map of northern Andes indicating the areas of land above 500-3,000 m, each 500 m.

Viloria, 2009), or with restricted geographical areas (Pyrzc & Garlacz, 2012; Pyrcz & Wojtusiak, 2002). The CM has been sampled extensively by the last author of this paper and collaborators from 1991 onward. Despite the many papers dedicated to the Pronophilina of the CM, and a respectable general knowledge, undoubtedly superior to that in the case of any other Andean range, its fauna has not been monographed so far.

The Sierra El Tamá has been sampled for Pronophilina butterflies from the 1980's onward, more frequently at the break of XXI century, particularly from the northern, Venezuelan side (Pyrzc, 1995). There is only 1 published paper dedicated to its fauna which is a comprehensive monograph (Pyrzc, 1995; Pyrcz & Viloria, 2007). Posterior sampling did not reveal the presence of additional taxa. It is however plausible that other species will be found to occur with more intense sampling.

The monumental snow peaks of the Sierra Nevada de Santa Marta visible from the coast had been attracting a great deal of interest and were fairly accessible from the ports of Santa Marta and Cartagena. As a result, butterfly checklists were available in the 19<sup>th</sup> century and the first group of species of Pronophilina were described by Godman & Salvin (1880). In the first decades of the 20<sup>th</sup> century, the SNSM remained in the focus of lepidopterists. It is worth mentioning the research by Eugen Krüger (1924, 1925), who described numerous new endemic taxa of Pronophilina including the paramo inhabitants *Paramo oculata* (Krüger, 1924) and *Lymanopoda nevada* (Krüger, 1924). The fauna of the SNSM was monographed by Adams and Bernard (1977) and since then, despite rather frequent sampling (C. Prieto, F. Montero, G. Rodríguez, O. Mahecha, and others), no other new species have been found to occur in this range.

Compared to the neighbouring mountain ranges, the Sierra de Perijá has received little or virtually no attention from the early naturalists. It wasn't until the long-term research project on Colombian and Venezuelan Pronophilina that the butterflies of the SP remained almost completely unknown (Adams & Benard, 1979). In recent decades, the research on the fauna of SP has been seriously hampered by the social instability of this region related to intense smuggling, guerilla warfare and notorious borderline problems. It was in the early 1990's that Angel Viloria (1990) undertook for the first time the study of cloud forest butterflies of the SP from the Venezuelan side, with a focus on Satyrinae. His study resulted in the finding of 10 out of previously reported species and discovering 1 new taxon of the genus *Oxeoschistus* Butler, 1867. At the break of this century, the SP was sampled repeatedly from the Colombian side (Pulido & Andrade, 2007). As a result, a first tentative checklist of butterflies of the SP was published. It was comprised of 86 species

including 26 Pronophilina, some of which were new for the range, including 5 species of *Pedaliodes* which were not identified. Finally, in 2011 a sampling expedition was organized by the IVIC Caracas lead by the last author of this paper. It focused in the northern part of the range west of the locality of Villa del Rosario and was limited to an altitudinal band comprised between 1,400-2,000 m asl.

## Results

The robustness of faunal data presented here is to be estimated as high owing to thorough and long-term sampling, and exhaustive systematic research of Pronophilina in the 5 ranges herewith studied. We estimate that the chances of detecting any new species belonging to this group in the LC, SNSM and CM are low. The species inventory of the SP and ET is possibly not complete, and we speculate, based on the knowledge of the neighbouring Colombian Eastern Cordillera, there are possibly 2-4 further species to be found in each range, which however would not alter significantly the results of this study.

Species diversity in the mountain ranges researched in this study, irrespectively if expressed by within-areas measure—gamma diversity—or along potential altitudinal transects (PAT), brings similar results except for the CM (40 and 46 respectively; Table 2). The CM is a significantly larger mountainous chain, compared to the SP, SNSM and LC, with a complex zoogeographical pattern of closely related allopatric species replacing each other in different parts of the range including 9 species of *Steromapedaliodes* and 4 of *Diaphanos*. A proportion of genera in the faunas of the researched ranges are closely similar, which is reflected in the ratio of the most speciose genera in the sample. Particularly, compared to ET, which is considered as the “continental source area”, the faunal structure is balanced indicating that the faunas of the 4 peripheral “island” areas are at equilibrium (Appendices 1, 2).

Endemism ratio is higher in the most isolated areas. In the SNSM, it is considerably higher than in other north Andean ranges (PE: 0.59) and marked by the presence of 1 endemic genus (*Paramo*) and 1 nearly endemic genus (*Arhuaco*). The endemism ratio at the species level is slightly higher in the SP (PE: 0.32) than in CM (PE: 0.25). However, there are 4 endemic genera in the CM (*Steromapedaliodes*, *Cheimas*, *Diaphanos*), compared to only 1 in the SP (*Dangond*). The endemism ratio in the LC (PE: 0.25) is similar to that of the CM, but all the endemic species occurring there are closely related, geographical vicariates of the species found in the CM, and there are no endemic genera in the LC (Table 2).

The decrease in species richness between the ET and the SP (29%) is comparable with that between the ET and the CM (27%), despite the 3 time longer distance

separating the former 2 ranges. The highest contact point of the ET and the SP is however some 300 m higher than that of the ET and the CM. Compared with the CM, the faunal loss of the LC is 40%, slightly lower than that between the SP and the SNSM (44%), despite the 3 times longer distance between the former ranges. Again, the highest touch-point is 200 m higher between the CM and the LC than between the SP and the SNSM. In the latter case, we need to consider the lower ecological diversity of the LC, and the lack of higher elevations (above 2,800 m asl), and thus, the absence of paramo habitats. This restricts the chances of current successful colonization for high elevation species. When subparamo/paramo specialists (combined 11 species) are removed from the analysis, we obtain a significantly lower faunal loss between the CM and the LC, by only 17% (Table 3).

Twenty-three species are shared by the SP and the ET. All of them occur at 2,000 m asl or below, and except for *C. Corderopedalioides luzangelae* Pycrz & Warren-Gash, 2013, they are also found in the CM. None of the species occurring in the SP at or below 1800 m asl is endemic. They are all widespread Andean species, and only a few differentiated into local endemic subspecies. On the other hand, only 4 species whose lowest altitude range is 2,000 m asl are not endemic in the SP. Two species, however, developed endemic subspecies. Furthermore, all the species which fly at or above 2,400 m asl in the SP are endemic. Some of the endemic species occurring in the SP and in the CM at 2,400-2,600 m asl have corresponding closely related allies in the ET (Adams &

Bernard, 1979). *Pedaliodes cesareense* Adams & Bernard, 1979, *Pedaliodes vallenata* Adams & Bernard, 1979, and *Pedaliodes zuleta* Adams & Bernard, 1979 in the SP, and *Pedaliodes ornata* Grose-Smith & Kirby, 1895, in the CM are morphologically and genetically (Pycrz, unpublished COI data) closely related to *Pedaliodes reyi* Pycrz & Vilorio, 2007 in the ET. All these species are part of a possibly monophyletic *P. phaea* group (Pycrz et al., 2013), which is characterized by presenting high cryptic diversity (Díaz et al., unpublished COI data; Mahecha-Jiménez et al., 2011). Moreover, this group is found in high elevation cloud forests throughout the northern Andes but is particularly diverse in the Colombian Eastern Cordillera, where in addition to the polytypic *Pedaliodes phaea* (Hewitson), *P. phaeina* Staudinger, *P. fuscata* (Felder & Felder), *P. valencia* Pycrz & Vilorio, *P. haydoni* Pycrz & Vilorio and *P. bernardi* Adams also occur (Pycrz et al., 2013).

According to our studies, below 2,600 m asl there are no endemic species neither in the SP nor in the CM. However, there are several, apparently paleoendemic elements in the SM which are not related to any species from the latter 2 ranges and presuppose a more remote origin as *Paramo oculata* (Krüger, 1924) and *Lymanopoda nevada* E. Krüger, 1924 (Pycrz et al., unpublished data). Particularly, *Arhuaco ica* Adams & Bernard (1977) is interesting as it is placed in a genus alongside 1 Central American species, *Arhuaco dryadina* (Schaus, 1913) (Lamas et al., 2004). However, its phyletic relations remain a matter of controversy due to the incongruence

Table 2

Gamma diversity, species richness along potential altitudinal transects (PAT) and endemism (PE) expressed as the proportion of endemic species and subspecies (El Tamá (ET), Cordillera de Mérida (CM), Sierra de Perijá (SP), La Costa (LC) and Sierra Nevada de Santa Marta (SNSM)).

	ET	SP	CM	SNSM	LC
S (gamma)	55	39	46	22	24
PAT	55	40	40	22	24
PE sp.	0.13	0.32	0.25	0.59	0.25
PE sp. + ssp.	0.36	0.35	0.40	0.72	0.54

Table 3

Main geographical variables and faunal loss relative to source area (\*corrected, species occurring above 2,800 m removed). El Tamá (ET), Cordillera de Mérida (CM), Sierra de Perijá (SP), La Costa (LC) and Sierra Nevada de Santa Marta (SNSM).

	Highest touch point / m	Distance at 2000 m / km	Fauna loss in %
ET – SP	1380	130	29
ET – CM	1250	40	27
CM – LC	350	180	40(17*)
SP – SNSM	190	60	44

of morphological and partial molecular (COI) data Pycrz, Lorenc-Brudecka, Zubek et al., 2018). On the other hand, all local endemic species are closely related, sister-species of the species occurring in the CM. From among 11 species all endemic to the SP and 10 endemic to the CM, none is known to occur below 2,400 m asl. Also, none of the 4 endemic species in the SP and 6 in the CM (except for a local subspecies *Cheimas opalinus cristalina* Pycrz & Boyer, 2018) with, apparently, no close relatives in the ET occurs below 2,800 m asl (Appendices 1, 2).

Species diversity is higher by 25-30% in the ET than in the SP and the CM. In the SP and the CM there was a local radiation among the taxa occurring at higher elevations, above 2,600 m asl, particularly intense in the CM, which contributed to the local diversity. It resulted in the evolution of several allopatric, sympatric and parapatric sister-species (along an elevational gradient), for example: *Corades chelonis* Hewitson, 1863 — *Corades pax* Watkins, 1939 and *Steromapedaliodes chiquinquirana*— *Steromapedaliodes albarregas* are distributed parapatrically in the main central ranges of the Cordillera de Mérida (Pycrz & Garlacz, 2012; Pycrz et al., 2017). Interestingly, there was a local radiation in the SP, which resulted in the speciation of 3 parapatric species of the *Pedaliodes reyi* stock (*P. zuleta*, *P. cesarense*, and *P. vallenata*; Diaz et al., unpublished COI data). There was probably also a restricted parapatric speciation in the SNSM: *P. tyrrheus* Godman & Salvin, 1880 and *P. cebolleta* Adams & Bernard, 1977, as well as allopatric speciation in *P. tyrrheus* and *P. tyrrheoides* Adams & Bernard (Adams, 1985, 1986; Mahecha et al., unpublished data). Eventually, distributional data indicate a parapatric speciation in the LC: *E. encycla* (Felder & Felder, 1867) and *E. neocycla* Pycrz & Viloría, 2010 (Viloría et al., 2010).

There is significant correlation between faunal loss and source area (Fig. 2) and the highest touch point between the ranges (Fig. 3). There seems to be no correlation between the distances from the source area among the different ranges included in this test (Fig. 4). Likewise, there is a variation between the PE index and the prominence massif (Fig. 5), as also between species richness with the prominence, and among the surface area of mountain chains with the species richness (Fig. 6 A, B). Finally, there is higher similarity at the species level between the CM-LC and the SP-ET (Table 4).

## Discussion

Two key assumptions of this study are that the area of origin of Pronophilina butterflies in the northernmost Colombia and Venezuela is the El Tamá range, and that their dispersal towards the most isolated mountains, the SP, CM, SNSM and LC, was mostly through ecological corridors by slow expansion rather than jump dispersal (Fig. 7). They are supported by the timing of the orogenesis of the northern Andes, especially the uplift of the Eastern Cordillera, paleoecological studies, faunal, and partial phylogenetical data. The northern Andes of Colombia and particularly the peripheral ranges of northern Venezuela and Colombia are considerably younger than the main Andean block (Gregory-Wodzicki, 2000). From Middle to Late Miocene the northern Andes had about half their present average elevation. Particularly, in Colombia the Western and Central Cordilleras already had rather high elevations at the Oligocene-Miocene boundary (24-21 mya; Gómez et al., 2005; Graham, 2009; Nattier et al., 2017). The uplift of the Eastern Cordillera began at that time (Nattier et al., 2017; Restrepo-Moreno et al.,

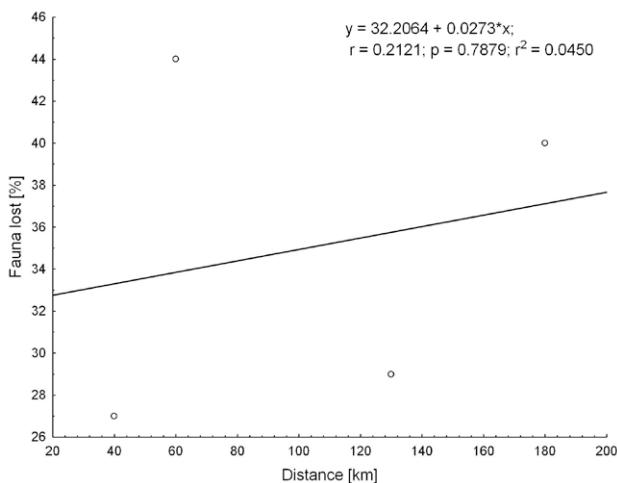


Figure 2. Relationship between faunal loss and distance from source area at 2,000 m asl.

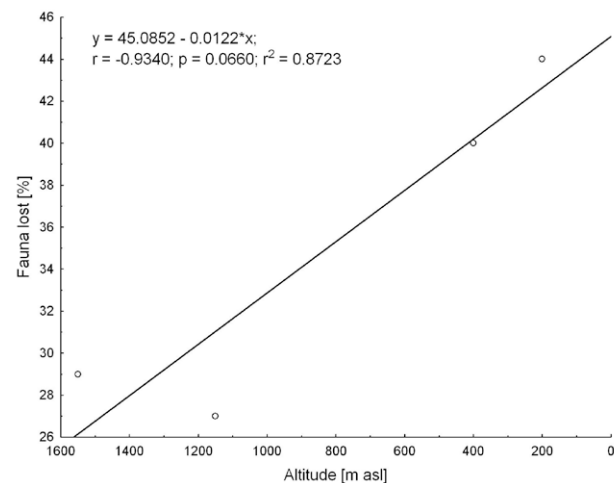


Figure 3. Relationship between faunal loss and maximum touch-point elevation between source and destination area.



2009), but the present height occurred between 6-3 mya (Graham, 2009) and they probably only attained cloud forest altitudes during the Pleistocene (Nattier et al., 2017). These uplifts and climate change history may have generated the formation of a complex topography expressed by depressions, valleys, rivers, etc., acting as biogeographical barriers for the dispersal of Pronophilina

butterflies through different geological periods, such as the Pliocene-Pleistocene.

Paleoecological data based on pollen and spore analysis document important climate fluctuations in the northern Andes, for example in the late early Eocene (or Eocene thermal maximum) which was the warmest interval of the Paleogene (Jaramillo & Dilcher, 2000). Furthermore, this event has been associated with increased plant diversity in middle to high latitudes. Increases in greenhouse gases and oceanic heat transport have been proposed to explain this event (Jaramillo & Dilcher, 2000; Sloan et al., 1995).

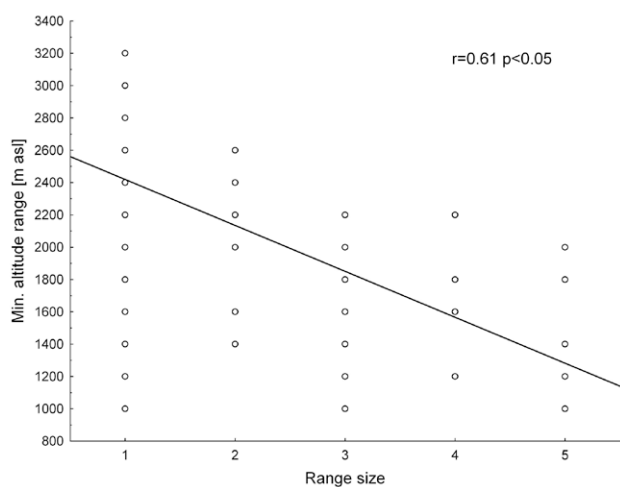


Figure 4. Relationship between range size, expressed as presence in 1-5 mountain ranges of the northern Andes, and altitudinal range.

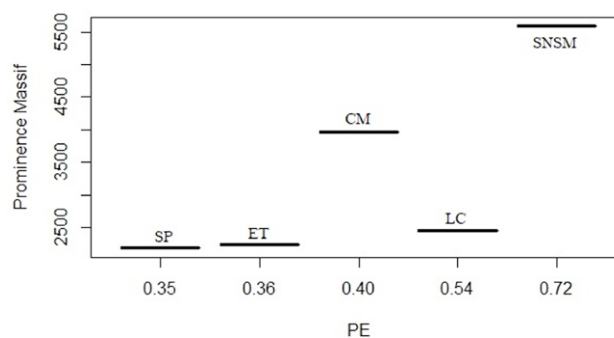


Figure 5. PE index in each Prominence Massif. SNSM (5584), CM (3957), LC (2455), ET (2233), SP (2181).

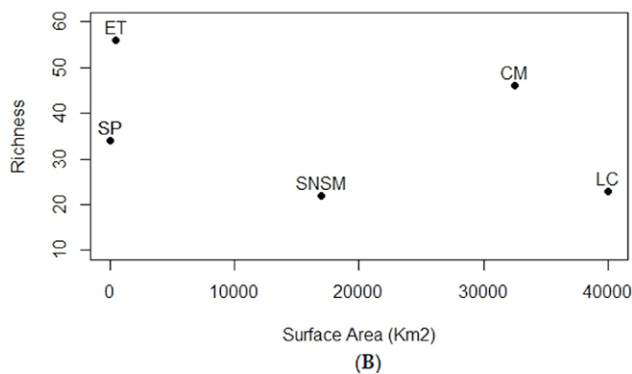
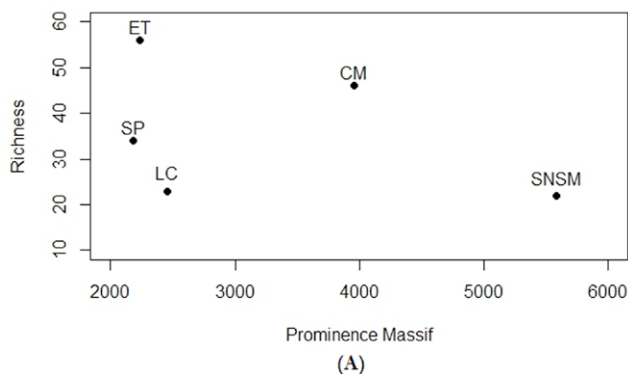


Figure 6. (A), Richness in each Prominence Massif; (B), richness vs. surface (km<sup>2</sup>). El Tamá (ET), Cordillera de Mérida (CM), Sierra de Perijá (SP), La Costa (LC) and Sierra Nevada de Santa Marta (SNSM).

Table 4

Jaccard similarity index at the species level. El Tamá (ET), Cordillera de Mérida (CM), Sierra de Perijá (SP), La Costa (LC) and Sierra Nevada de Santa Marta (SNSM).

	ET	SP	CM	SNSM	LC
SP	0.41				
CM	0.36	0.18			
SNSM	0.15	0.17	0.13		
LC	0.29	0.35	0.67	0.15	

These mechanisms would generate changes in global climate. Therefore, the first would produce more changes in tropical regions (Jaramillo & Dilcher, 2000; Sloan & Rea, 1995). On the other hand, at the Pliocene-Pleistocene (last 5.3 my) involved phases of considerable climate changes like glacial cycles, which produced cooling periods when cloud forests in this region were at lower elevations than today (Flantua et al., 2019; Schubert & Vivas, 1993). Further paleoecological studies in the CM in Venezuela and Eastern Cordillera of Colombia (SP and Norte de Santander) show that paramos underwent robust elevational shifts in vegetation zones during the Pleistocene (2.7-0.02 mya), resulting in extensive changes in surface area and connectivity, led to rapidly changing distributions (an expansion and contraction of the range) of montane species of the fauna and flora, which originated new lineages (Flantua et al., 2019; Hazzi et al., 2018; Torres et al., 2013). Present day paramo of Colombia is only 5% of its former zone (Hazzi et al., 2018) and there are records of this ecosystem reaching altitudes as low as 1,900 m asl (Hazzi et al., 2018; Hooghiemstra et al., 2006). Hence, highland mountain ecosystems (e.g., cloud forests and paramos) were connected during glacial periods and successively during interglacial periods, warm climatic conditions fragmented these into isolated (sky) islands, separating the biota specific from them (Flantua et al., 2019; Hazzi et al., 2018). This would explain why the species occurring at approximately 2,000-2,200 m asl in the SP and the CM did not diverge from their relatives in the ET from which they are currently widely isolated and possibly the differentiating effect of the gene pool did not show as yet.

It is possible to identify some temporal patterns in the origin and diversification of Satyrini lineages, indicating that Satyrini originated around 42 mya ( $41.8 \pm 6$  mya) during the Eocene. Possibly, the Satyrini underwent a quick diversification in a considerably short span of time, since virtually all the subtribes of the Satyrini, including Pronophilina, appeared during the Oligocene, between 32-24 mya (Peña et al., 2011). Otherwise, DNA sequences comparative analysis coupled with molecular clocks can be used as another tool for the setting of timing of possible divergence and climatic disturbances (Casner & Pycrz, 2010; Garzón-Orduña et al., 2014; Marín et al., 2017; Matos-Maraví et al., 2013; Nattier et al., 2017; Peña et al., 2011; Pycrz et al., 2016; Pycrz, Lorenc-Brudecka, Zubek et al., 2018). For example, molecular phylogenies of the genus *Lymanopoda* indicate that the moment of divergence between sister-species *Lymanopoda caeruleata* Godman & Salving, 1880 and *L. caucana* Weymer, 1911 (SNSM and SP) took place in mid Pleistocene (~1 mya), whereas between *L. dietzi* Adams & Bernard, 1981 and *L. lecromi* Pycrz & Viloria, 2007 (CM and ET) occurred in late Pleistocene (~0.2 mya; Casner & Pycrz, 2010). Available faunal and partial phylogenetic data (Casner & Pycrz, 2010; Pycrz

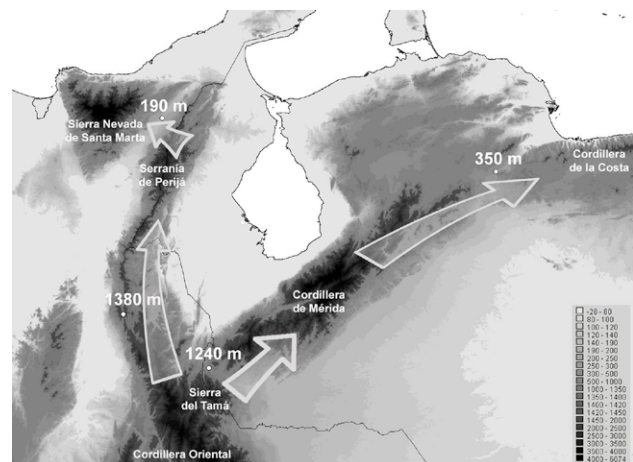


Figure 7. Hypothetical main ways of dispersal of montane Pronophilina butterflies from the main Andes to the peripheral ranges of northern Colombia and Venezuela.

et al., 2017; Pycrz, Lorenc-Brudecka, Boyer et al., 2018; Pycrz, unpubl.) confirm that the faunas of Pronophilina of the Cordillera de Mérida and the Sierra de Perijá originated in El Tamá range, a part of the larger “continental” Cordillera Oriental of the Andes, where most species of the CM and the SP either also occur or have close relatives.

Supported by others studies (Benham et al., 2015; Castroviejo-Fisher et al., 2014; Fiedler & Strutzenberger, 2013; Nattier et al., 2017), we hypothesize that changes in altitudinal distribution of ecological belts associated to Pleistocene climatic variations (after 2.6 mya) may have favoured dispersal of Pronophilina butterfly species between the northernmost Colombian and Venezuelan ranges by creating temporarily existing ecological corridors. Consequently, the dispersal of cloud forest species from older ranges might have been controlled by climate-driven altitudinal shifts of habitats, like those that caused by the glacial cycles (Adams, 1985; Casner & Pycrz, 2010; Nattier et al., 2017; Pycrz et al., 2017; Pycrz, Lorenc-Brudecka, Zubek et al., 2018).

Dispersal from the ET could have been 2 directional, towards the SP and the CM. At the same time, some of the Pronophilina species which succeeded to colonize the SP, might have continued their dispersal towards the eastern slope of the SNSM by overcoming the Cesar valley. A similar scenario is probable between the CM and the LC. The faunas of the SP and the CM are impoverished relative to the source area. There was however a considerable radiation of such genera as *Sterompedaliodes* and *Diaphanos* in the CM, and, to some degree, of the genus *Pedaliodes* in the SP. On their turn, the CM and the SP acted as stepping-stones for the colonization of the LC and the SNSM. In the SNSM there is however, at least 1 taxon (*Arhuaco* Adams & Bernard, 1977) of different geographic

affinity (Central American), suggesting that the fauna of the SNSM is of mixed origin (Pyrzcz, Lorenc-Brudecka, Zubek et al., 2018).

Our study shows that the touch-point elevation between the mountain ranges is a better predictor of species affinities and species richness of isolated “continental island” areas than distance. It implies that the dispersal of the studied group of butterflies is taking place through ecological corridors which existed in the past rather than through jump dispersal. Long distance dispersal and overcoming of barriers is a negligible factor in this biogeographic analysis and there is no correlation between distance and the chances of colonization. Worth noting here, is that the above statements refer to this particular study and certainly may not be applied to other biogeographic events involving long distance dispersal.

The analysis of current distribution patterns of the Pronophilina can be a useful tool for identifying the extent of these vertical movements of the vegetation zones and their timing (Casner & Pyrcz, 2010). For example, our study provides indirect proof that the bottom range of cloud forests in most areas of northern Colombia and Venezuela was situated lower, some 600-1,000 m, because none of the species occurring in the SP and the CM above 2,400 m asl is widespread. It appears that the vertical movements of the cloud forests in northern Venezuela (Lara, Trujillo, Aragua, Carabobo) reached some 800-1,000 m lower than today. In fact, several common species to the LC and the CM do not occur currently below 1,400-1,600 m asl. Such a vertical movement of the cloud forest belt also apparently allowed a very limited dispersal from the SP to the SNSM. These vertical movements, either upwards (canopy/high elevation) or downwards (ground/low elevation) may afford more plastic ecologies or could provide fitness advantages in the face of environmental instability (Oliveira & Scheffers, 2019; Scheffers et al., 2017). Hence, whereas vertical movements provide opportunities for species to persist by moving within multidimensional climate-habitat space (Oliveira & Scheffers, 2019; Scheffers et al., 2017), higher exposure of regional species pools to climate instability would increase the relative proportion of species in communities towards higher latitudes/altitudes (Oliveira & Scheffers, 2019). Moreover, one possible consequence of steep vertical gradients in forest microclimate is that individuals moving over the vertical gradient on a short-term basis experience a large variation in microclimate as they move. This regular exposure to rapidly varying microclimate should select for greater physiological resilience to short-term climatic variation (Scheffers et al., 2017).

The only species whose distribution does not follow the general pattern observed in this study is

*Panyapedaliodes panyasis* (Hewitson, 1862). This species occurs at elevations above 1,800 m asl, and is nevertheless, distributed throughout all the studied mountain regions without any visible phenotypical variation. It is also widely distributed throughout the Andes (Pyrzcz, 2004; Pyrcz & Rodríguez, 2007; Pyrcz & Viloría, 2005). Such a pattern could indicate that in the past the vertical distribution of this species was different, and it was found at lower elevations. This is just a hypothesis which needs to be tested using extensive molecular data for *P. panyasis* from its entire range to show the patterns of distribution, similar to the phylogeographical study of arachnids by Salgado-Roa et al. (2018). This species, nonetheless, is interesting as it is an exception to a biogeographic pattern presented by other Pronophilina. Interestingly however, *P. panyasis* does not penetrate to Central America where several north Andean species are found, for example *Praepronophila perperna* (Hewitson, 1862), *Pedaliodes manis* (C. Felder & R. Felder, 1867) and *Pseudomaniola phaselis* (Hewitson, 1862).

Finally, our study indicates that classic island biogeography methodology could be used in the study of the colonization of mountains with, however, some important restrictions because the barriers separating them are not historically permanent in the time. They might “appear” and “disappear” due to changing climatic and ecological factors. The analysis of species distributions allows concluding indirectly on the extent of vertical movements of vegetation zones in the past. It is therefore a valuable tool for paleoecologists.

## Acknowledgements

The authors would like to thank Jadwiga Lorenc-Brudecka, Wojciech Kudła and Artur Czekaj (CEP UJ, Kraków) for their help with data processing, genital preparations, microscopic photography and map editing, to Ángel L. Viloría (IVIC, Caracas) for helping organizing a research trip to the SP in 2011, to Dolores Armenteras (UN) for her helping and advising in this process, and to the anonymous reviewers for critically reading and comments about the manuscript. Research trips by TW in Colombia (2008) and in Venezuela (2011) were supported by internal grants of the Institute of Zoology of the Jagiellonian University DS/IZ/BiNOZ/2009 and DS/IZ/BiNOZ/2008. This study has been partly supported by NCN grant Harmonia-10 2018/30/M/NZ8/00293. Finally, the research trip to Poland by O. Mahecha was supported PROM Programme-International scholarship exchange of PhD students and academics at the Jagiellonian University and the Polish National Agency for Academic Exchange, agreement number: PPI/PRO/2018/1/00001/U/001.

**Appendix 1. Endemic species in 5 north Andean ranges and their closest relatives.**

No.	Species	Related species	Range
Sierra de Perijá			
1	<i>Lymanopoda paramera</i>	unknown	
2	<i>Lymanopoda maletera</i>	<i>L. lecromi/L. dietzi</i>	ET, CM
3	<i>Lymanopoda altaselva</i>	<i>L. lebbaea</i>	ET
4	<i>Lymanopoda</i> sp.	unknown	
5	<i>Pedaliodes cesarens</i>	<i>P. reyi</i>	ET
6	<i>Pedaliodes</i> sp.	<i>P. hardyi</i>	ET
7	<i>Pedaliodes tyrrheoides</i>	unknown	ET
8	<i>Pedaliodes vallenata</i>	<i>P. reyi</i>	ET
9	<i>Pedaliodes zuleta</i>	<i>P. valencia</i>	ET
10	<i>Dangond dangondi</i>	unknown	
11	<i>Manerebia quinterae</i>	<i>M. navarrae</i>	
12	<i>Manerebia navarrae</i>	<i>M. quinterae</i>	ET, CM
Cordillera de Mérida			
13	<i>Lymanopoda marianna</i>	unknown	
14	<i>Lymanopoda dietzi</i>	<i>L. lecromi/L. maletera</i>	ET, SP
15	<i>Pedaliodes ornata</i>	<i>P. reyi</i>	ET
16	<i>Steromapedaliodes empetrus</i>	<i>S. chiquinquirana</i>	CM
17	<i>Steromapedaliodes chiquinquirana</i>	<i>S. leukasmena</i>	CM
18	<i>Steromapedaliodes leukasmena</i>	<i>S. chiquinquirana</i>	CM
19	<i>Steromapedaliodes bordoni</i>	<i>S. lathraia</i>	CM
20	<i>Steromapedaliodes lathraia</i>	<i>S. bordoni</i>	CM
21	<i>Steromapedaliodes albonotata</i>	<i>S. albarregas</i>	CM
22	<i>Steromapedaliodes albarregas</i>	<i>S. albonotata</i>	CM
23	<i>Corades pax</i>	<i>C. chelonis</i>	CM
24	<i>Cheimas opalinus</i>	unknown	
25	<i>Diaphanos curvignathos</i>	<i>D. fuscus</i>	CM
26	<i>Diaphanos fuscus</i>	<i>D. curvignathos</i>	CM
27	<i>Diaphanos</i> sp.	<i>D. huberi</i>	CM
28	<i>Diaphanos huberi</i>	<i>Diaphanos</i> sp.	CM
Cordillera de La Costa			
29	<i>Pedaliodes piletha</i>	<i>P. poesia</i>	CM
30	<i>Pronophila obscura</i>	<i>P. unifasciata</i>	CM
31	<i>Pronophila thelebe</i>	<i>P. epidipnis</i>	CM
32	<i>Eretris neocyclus</i>	<i>E. encyclus</i>	LC
Sierra Nevada de Santa Marta			
33	<i>Lymanopoda nevada</i>	unknown	
34	<i>Lymanopoda caeruleata</i>	<i>L. caucana</i>	SP, LC
35	<i>Pedaliodes leucocheilus</i>	<i>P. poesia</i>	SP, CM, ET

**Appendix 1.  
Continued**

No.	Species	Related species	Range
36	<i>Pedaliodes phazania</i>	unknown	
37	<i>Pedaliodes tyrreus</i>	<i>P. tyrreoides</i>	SP
38	<i>Pedaliodes cebolleta</i>	<i>P. tyrreus</i>	SNSM
39	<i>Pedaliodes symmachus</i>	unknown	
40	<i>Paramo oculata</i>	not known	
41	<i>Pronophila juliani</i>	<i>P. epidipnis</i>	SP, CM, ET
42	<i>Lasiophila semipartita</i>	<i>L. zapatoza</i>	SP, CM, ET
43	<i>Steroma polyxo</i>	<i>S. bega</i>	SP, CM, ET
44	<i>Arhuaco ica</i>	<i>A. dryadina</i>	Central America
El Tamá			
45	<i>Pedaliodes reyi</i>	<i>P. ornata/P. vallenata</i>	CM, SP
46	<i>Pedaliodes valencia</i>	<i>P. zuleta</i>	
47	<i>Altopedaliodes tamaensis</i>	<i>A. nebris</i>	CO
48	<i>Manerebia pervaga</i>	<i>M. levana</i>	CO
49	<i>Tamania jacquelineae</i>	<i>T. donegani</i>	CO
50	<i>Idioneurula eremita</i>	<i>I. erebioides</i>	CO

**Appendix 2. A list of species of Pronophilina in 5 north Andean ranges indicating their maximum and minimum altitudinal range and their distribution: El Tamá (ET), Cordillera de Mérida (CM), Sierra de Perijá (SP), La Costa (LC) and Sierra Nevada de Santa Marta (SNSM).**

No.	Species	Altitude [m asl]		Area				
		min.	max.	ET	CM	SP	LC	SNSM
1	<i>Lymanopoda caeruleata</i>	1,000	2,600					SNSM
2	<i>Lymanopoda caucana</i>	1,000	1,800		CM	SP	LC	
3	<i>Pseudomaniola phaselis</i>	1,000	2,200	ET	CM	SP	LC	SNSM
4	<i>Praepronophila perperna</i>	1,000	1,800	ET	CM		LC	
5	<i>Manerebia mycalesoides</i>	1,000	1,600	ET	CM		LC	
6	<i>Pedaliodes manis</i>	1,200	2,400	ET	CM	SP	LC	SNSM
7	<i>Pedaliodes symmachus</i>	1,200	2,200					SNSM
8	<i>Pronophila unifasciata</i>	1,200	2,200	ET	CM	SP		SNSM
9	<i>Pedaliodes pisonia</i>	1,200	1,800	ET	CM		LC	
10	<i>Oxeoschistus puerta</i>	1,200	1,800	ET	CM	SP	LC	
11	<i>Pronophila obscura</i>	1,400	2,000				LC	
12	<i>Corades enyo</i>	1,400	2,400	ET	CM	SP	LC	SNSM
13	<i>Eretris calisto</i>	1,400	1,800			SP		SNSM
14	<i>Steroma polyxo</i>	1,400	2,800					SNSM
15	<i>Pedaliodes pryтанis</i>	1,400	2,400				LC	
16	<i>Pronophila proerna</i>	1,400	2,400	ET	CM	SP		

**Appendix 2.**  
**Continued**

No.	Species	Altitude [m asl]		Area				
		min.	max.	ET	CM	SP	LC	SNSM
17	<i>Pedaliodes leucocheilus</i>	1,600	2,600					SNSM
18	<i>Pedaliodes piletha</i>	1,600	2,600				LC	
19	<i>Corades pannonia</i>	1,600	2,400	ET	CM		LC	
20	<i>Thiemeia phoronea</i>	1,600	2,400	ET	CM	SP	LC	
21	<i>Lymanopoda albocincta</i>	1,600	2,400	ET	CM	SP		
22	<i>Corderopedaliodes luzangelae</i>	1,600	2,000	ET		SP		
23	<i>Pedaliodes phazania</i>	1,800	2,800					SNSM
24	<i>Pronophila juliani</i>	1,800	2,800					SNSM
25	<i>Corades medeba</i>	1,800	2,600	ET	CM	SP	LC	SNSM
26	<i>Lasiophila semipartita</i>	1,800	2,800					SNSM
27	<i>Lasiophila zapatoza</i>	1,800	2,800	ET	CM	SP	LC	
28	<i>Pedaliodes manneja</i>	1,800	2,600	ET	CM	SP	LC	
29	<i>Pedaliodes plotina</i>	1,800	2,400	ET	CM	SP	LC	
30	<i>Eretris encycla</i>	1,800	2,200	ET	CM		LC	
31	<i>Mygona irmina</i>	1,800	2,400	ET	CM	SP	LC	
32	<i>Steroma bega</i>	1,800	2,800	ET	CM	SP	LC	
33	<i>Panyapedaliodes panyasis</i>	2,000	2,800	ET	CM	SP	LC	SNSM
34	<i>Pronophila thelebe</i>	2,000	2,600				LC	
35	<i>Pedaliodes antigua</i>	2,000	2,600	?	CM			
36	<i>Pronophila epidipnis</i>	2,000	2,800	ET	CM	SP		
37	<i>Panyapedaliodes jephtha</i>	2,000	2,600	ET	CM	SP		
38	<i>Corades cybele</i>	2,200	2,800	ET		SP		SNSM
39	<i>Corades chelonis</i>	2,200	2,800	ET	CM	SP		SNSM
40	<i>Eretris neocycla</i>	2,200	2,600				LC	
41	<i>Pedaliodes poesia</i>	2,200	2,600	ET	CM	SP		
42	<i>Pedaliodes polla</i>	2,200	3,000	ET	CM			
43	<i>Pedaliodes baccara</i>	2,200	2,600	ET				
44	<i>Pedaliodes praemontagna</i>	2,200	3,000	ET	CM			
45	<i>Pedaliodes phoenissa</i>	2,200	2,600	ET		SP		
46	<i>Pedaliodes tyrrhoeoides</i>	2,200	3,000			SP		
47	<i>Panyapedaliodes tomentosa</i>	2,200	2,800	ET				
48	<i>Eretris porphyria</i>	2,200	3,000	ET	CM	SP		
49	<i>Steremnia pronophila</i>	2,200	2,600	ET				
50	<i>Ianussiusa maso</i>	2,200	2,800	ET				
51	<i>Tamania jacqueliniae</i>	2,200	2,400	ET				
52	<i>Lasiophila circe</i>	2,400	3,000	ET				
53	<i>Manerebia nevada</i>	2,400	3,000					SNSM
54	<i>Manerebia franciscaae</i>	2,400	2,800	ET	CM			
55	<i>Pedaliodes tyrrheus</i>	2,400	3,000					SNSM

**Appendix 2.**  
**Continued**

No.	Species	Altitude [m asl]		Area				
		min.	max.	ET	CM	SP	LC	SNSM
56	<i>Pedaliodes reyi</i>	2,400	3,000	ET				
57	<i>Pedaliodes ornate</i>	2,400	3,000		CM			
58	<i>Pedaliodes cesareense</i>	2,400	3,400			SP		
59	<i>Lymanopoda lebbaea</i>	2,400	2,800	ET				
60	<i>Lymanopoda lecromi</i>	2,400	3,200	ET				
61	<i>Lymanopoda dietzi</i>	2,400	3,200		CM			
62	<i>Idioneurula eremita</i>	2,400	3,400	ET				
63	<i>Manerebia navarrae</i>	2,400	2,600	ET				
64	<i>Corades pax</i>	2,400	3,200		CM			
65	<i>Cheimas opalinus</i>	2,400	3,200		CM			
66	<i>Arhuaco ica</i>	2,600	3,000					SNSM
67	<i>Lymanopoda nevada</i>	2,600	3,600					SNSM
68	<i>Lymanopoda maletera</i>	2,600	3,200			SP		
69	<i>Lymanopoda altaselva</i>	2,600	3,200			SP		
70	<i>Pedaliodes polusca</i>	2,600	3,200	ET				
71	<i>Pedaliodes zuleta</i>	2,600	3,000			SP		
72	<i>Corades chirone</i>	2,600	3,200	ET				
73	<i>Corades dymantis</i>	2,600	3,400	ET				
74	<i>Pseudomaniola loxo</i>	2,600	3,000	ET				
75	<i>Eretris apuleja</i>	2,600	3,000	ET		SP		
76	<i>Junea dorinda</i>	2,600	3,400	ET				
77	<i>Manerebia leaena</i>	2,600	3,000	ET				
78	<i>Corades sp.</i>	2,600	3,400		CM			
79	<i>Pedaliodes cebolleta</i>	2,800	3,000					SNSM
80	<i>Pedaliodes codazzii</i>	2,800	3,000			SP		
81	<i>Pedaliodes vallenata</i>	2,800	3,200			SP		
82	<i>Paramo oculata</i>	2,800	4,000					SNSM
83	<i>Lymanopoda samius</i>	2,800	3,400	ET				
84	<i>Manerebia pluviosa</i>	2,800	3,200	ET				
85	<i>Manerebia quinterae</i>	2,800	3,200	ET				
86	<i>Lymanopoda marianna</i>	2,800	3,600		CM			
87	<i>Steromapedaliodes albonotata</i>	2,800	3,400		CM			
88	<i>Steromapedaliodes albarregas</i>	2,800	3,200		CM			
89	<i>Dangond dangondi</i>	2,800	3,400			SP		
90	<i>Steromapedaliodes empetrus</i>	2,800	4,200		CM			
91	<i>Steromapedaliodes leukasmena</i>	2,800	3,400		CM			
92	<i>Steromapedaliodes chiquinquirana</i>	3,000	3,800		CM			
93	<i>Steromapedaliodes bordoni</i>	3,000	3,600		CM			

**Appendix 2.**  
**Continued**

No.	Species	Altitude [m asl]		Area				
		min.	max.	ET	CM	SP	LC	SNSM
94	<i>Steromapedaliodes lathraia</i>	2,800	3,200		CM			
95	<i>Steromapedaliodes</i> sp. 1	2,900	3,000		CM			
96	<i>Steromapedaliodes</i> sp. 2	2,950	3,100		CM			
97	<i>Diaphanos curvignathos</i>	2,800	3,400		CM			
98	<i>Diaphanos fuscus</i>	2,800	3,400		CM			
99	<i>Diaphanos</i> sp.	2,800	3,000		CM			
100	<i>Pedaliodes empusa</i>	3,000	3,600	ET				
101	<i>Altopedaliodes tamaensis</i>	3,000	3,600	ET				
102	<i>Manerebia pervaga</i>	3,000	3,600	ET				
103	<i>Lymanopoda paramera</i>	3,000	3,400			SP		
104	<i>Diaphanos huberi</i>	3,000	4,000		CM			
105	<i>Lymanopoda</i> sp.	3,000	3,200			SP		
106	<i>Pedaliodes valencia</i>	3,200	3,400	ET				

**References**

- Adams, M. J. (1985). Speciation in the Pronophilina butterflies (Satyridae) of the northern Andes. *Journal of Research on the Lepidoptera Supplement*, 1, 33–49.
- Adams, M. J. (1986). Pronophilina butterflies (Satyridae) of the three Andean Cordilleras of Colombia. *Zoological Journal of the Linnean Society*, 87, 235–320. <https://doi.org/10.1111/j.1096-3642.1986.tb01338.x>
- Adams, M. J., & Bernard, G. I. (1977). Pronophilina butterflies (Satyridae) of the Sierra Nevada de Santa Marta, Colombia. *Systematic Entomology*, 2, 263–281. <https://doi.org/10.1111/j.1365-3113.1977.tb00376.x>
- Adams, M. J., & Bernard, G. I. (1979). Pronophilina butterflies (Satyridae) of the Serranía de Valledupar, Colombia-Venezuela border. *Systematic Entomology*, 4, 95–118. <https://doi.org/10.1111/j.1365-3113.1979.tb00627.x>
- Adams, M. J., & Bernard, G. I. (1981). Pronophilina butterflies (Satyridae) of the Cordillera de Mérida, Venezuela. *Zoological Journal of the Linnean Society*, 71, 343–372. <https://doi.org/10.1111/j.1096-3642.1981.tb01135.x>
- Bayona, G. (2018). El inicio de la emergencia en los Andes del norte: una perspectiva a partir del registro tectónico-sedimentológico del Coniaciano al Paleoceno. *Revista de la Academia Colombiana de Ciencias Exactas, Físicas y Naturales*, 42, 364–378. <https://doi.org/10.18257/raccefyn.632>
- Benham, P. M., Cuervo, A. M., McGuire, J. A., & Witt, C. C. (2015). Biogeography of the Andean metal-tail hummingbirds: contrasting evolutionary histories of tree line and habitat-generalist clades. *Journal of Biogeography*, 42, 763–777. <https://doi.org/10.1111/jbi.12452>
- Brown, J. H. (1971). Mammals on mountaintops: Non-equilibrium insular biogeography. *American Naturalist*, 105, 467–78. <https://doi.org/10.1086/282738>
- Casner, K. L., & Pyrcz, T. W. (2010). Patterns and timing of diversification in a tropical montane butterfly genus, *Lymanopoda* (Nymphalidae, Satyrinae). *Ecography*, 33, 251–259. <https://doi.org/10.1111/j.1600-0587.2010.06306.x>
- Castroviejo-Fisher, S., Guayasamin, J.M., Gonzalez-Voyer, A., & Vilà, C. (2014). Neotropical diversification seen through glassfrogs. *Journal of Biogeography*, 41, 66–80. <https://doi.org/10.1111/jbi.12208>
- Choi, M. H., Ahn, J., Park, D. J., Lee, S. M., Kim, K., Cho, D. I. D. et al. (2017). Topographic prominence discriminator for the detection of short-latency spikes of retinal ganglion cells. *Journal of Neural Engineering*, 14, 016017. <https://doi.org/10.1088/1741-2552/aa5646>
- Fiedler, K., & Strutzenberger, P. (2013). Past Dynamics of Speciation in Andean Mountain Rainforests. In J. Bendix, E. Beck, A. Bräuning, F. Makeschin, R. Mosandl, S. Scheu et al. (Eds.), *Ecosystem services, biodiversity and environmental change in a tropical mountain ecosystem of South Ecuador* (pp. 67–79). Berlin: Springer. [https://doi.org/10.1007/978-3-642-38137-9\\_6](https://doi.org/10.1007/978-3-642-38137-9_6)
- Flantua, S. G., O’dea, A., Onstein, R. E., & Hooghiemstra, H. (2019). The flickering connectivity system of the north Andean páramos. *BioRxiv* 569681. <http://dx.doi.org/10.1101/569681>



- Garzón-Orduña I. J., Benetti-Longhini, J. E., & Brower, A. V. Z. (2014). Timing the diversification of the Amazonian biota: butterfly divergences are consistent with Pleistocene refugia. *Journal of Biogeography*, *41*, 1631–1638. <https://doi.org/10.1111/jbi.12330>
- Godman, F. D. C., & Salvin, O. (1880). A list of diurnal Lepidoptera collected in the Sierra Nevada de Santa Marta, Colombia, and the vicinity. *Transactions of the Entomological Society of London*, *3*, 119–132. <https://doi.org/10.1111/j.1365-2311.1880.tb02025.x>
- Gómez, E., Jordan, T. E., Allmendinger, R. W., & Cardozo, N. (2005). Development of the Colombian foreland basin system as a consequence of diachronous exhumation of the northern Andes. *Geological Society of America Bulletin*, *117*, 1272–1292. <https://doi.org/10.1130/b25456.1>
- Graham, A. (2009). The Andes: a geological overview from a biological perspective. *Annals of the Missouri Botanical Garden*, *96*, 371–386. <https://doi.org/10.3417/2007146>
- Gregory-Wodzicki, K. M. (2000). Uplift history of the Central and Northern Andes: a review. *Geological Society of America Bulletin*, *112*, 1091–1105. [https://doi.org/10.1130/0016-7606\(2000\)112<1091:uhotca>2.3.co;2](https://doi.org/10.1130/0016-7606(2000)112<1091:uhotca>2.3.co;2)
- Hazzi, N. A., Moreno, J. S., Ortiz-Movliav, C., & Palacio, R. D. (2018). Biogeographic regions and events of isolation and diversification of the endemic biota of the tropical Andes. *Proceedings of the National Academy of Sciences*, *115*, 7985–7990. <https://doi.org/10.1073/pnas.1803908115>
- Holland, R. (2009). *Lepidoptera of North America 9. Butterfly distribution and dispersion across the montane islands and drainages of the Chihuahuan Desert*. Fort Collins: Contributions of the Gillette Museum of Arthropod Diversity, Colorado State University.
- Hooghiemstra, H., Wijninga, V. M., & Cleef, A. M. (2006). The paleobotanical record of Colombia: implications for biogeography and biodiversity. *Annals of the Missouri Botanical Garden*, *93*, 297–326. [http://dx.doi.org/10.3417/0026-6493\(2006\)93\[297:TPROCI\]2.0.CO;2](http://dx.doi.org/10.3417/0026-6493(2006)93[297:TPROCI]2.0.CO;2)
- Irving, E. M. (1975). *Structural evolution of the northernmost Andes, Colombia*. Washington D.C.: U.S. Geological Survey Prof. Paper 846.
- Jaramillo, C. A., & Dilcher, D. L. (2000). Microfloral diversity patterns of the late Paleocene–Eocene interval in Colombia, northern South America. *Geology*, *28*, 815–818. [https://doi.org/10.1130/0091-7613\(2000\)028<0815:mdpotl>2.3.co;2](https://doi.org/10.1130/0091-7613(2000)028<0815:mdpotl>2.3.co;2)
- Kellog, J. N. (1984). Cenozoic tectonics history of the Sierra de Perijá, Venezuela-Colombia and adjacent basins. *Geological Society of America Memoir*, *162*, 239–261. <https://doi.org/10.1130/mem162-p239>
- Krüger, E. (1924). Beiträge zur Kenntnis der columbischen Satyriden. *Entomologische Rundschau*, *41*, 7–39.
- Krüger, E. (1925). Beiträge zur Kenntnis der columbischen Satyriden. *Entomologische Rundschau*, *42*, 10–26.
- Lamas, G., Vilorio, A. L., & Pyrcz, T. W. (2004). Subtribe Pronophilina, in: G. Lamas ed., *Atlas of Neotropical Lepidoptera, Checklist: Part 4A, Hesperoidea-Papilionoidea*. Gainesville, FL: Association for Tropical Lepidoptera.
- Llobera, M. (2001). Building past landscape perception with GIS: understanding topographic prominence. *Journal of Archaeological Science*, *28*, 1005–1014. <https://doi.org/10.1006/jasc.2001.0720>
- MacArthur, R. H., & Wilson, E. O. (1967). *The theory of island biogeography*. Princeton, N.J.: Princeton University Press.
- Mahecha-Jiménez, O. J., Dumar-Rodríguez, J. C., & Pyrcz, T. W. (2011). Efecto de la fragmentación del hábitat sobre las comunidades de Lepidoptera de la tribu Pronophilini a lo largo de un gradiente altitudinal en un bosque andino en Bogotá (Colombia) (Lepidoptera: Nymphalidae, Satyrina). *SHILAP Revista de Lepidopterología*, *39*, 117–126.
- Marín, M. A., Cadavid, I. C., Valdés, L., Álvarez, C. F., Uribe, S. I., Vila, R. et al. (2017). DNA barcoding of an assembly of montane Andean butterflies (Satyrinae): Geographical scale and identification performance. *Neotropical Entomology*, *46*, 514–523. <https://doi.org/10.1007/s13744-016-0481-z>
- Matos-Maraví, P. F., Peña, C., Willmott, K. R., Freitas A. V. L., & Wahlberg, N. (2013). Systematics and evolutionary history of butterflies in the “*Taygetis* clade” (Nymphalidae: Satyrinae: Euptychiina): Towards a better understanding of Neotropical biogeography. *Molecular Phylogenetics and Evolution*, *66*, 54–68. <https://doi.org/10.1016/j.ympev.2012.09.005>
- Nattier, R., Capdevielle-Dulac, C., Cassildé, C., Couloux, A., Cruaud, C., Lachaume, G. et al. (2017). Phylogeny and diversification of the cloud forest *Morpho sulkowskyi* group (Lepidoptera, Nymphalidae) in the evolving Andes. *Zoologica Scripta*, *46*, 459–472. <https://doi.org/10.1111/zsc.12226>
- Nekola, J. C., & White, P. S. (1999). Distance decay of similarity in biogeography and ecology. *Journal of Biogeography*, *26*, 867–878. <https://doi.org/10.1046/j.1365-2699.1999.00305.x>
- Oliveira, B. F., & Scheffers, B. R. (2019). Vertical stratification influences global patterns of biodiversity. *Ecography*, *42*, 249–249. <https://doi.org/10.1111/ecog.03636>
- Peña, C., Nylin, S., & Wahlberg, N. (2011). The radiation of Satyrini butterflies (Nymphalidae: Satyrinae): a challenge for phylogenetic methods. *Zoological Journal of the Linnean Society*, *161*, 64–87. <https://doi.org/10.1111/j.1096-3642.2009.00627.x>
- Picard, D., Sempere, T. & Plantard, O. (2008). Direction and timing of uplift propagation in the Peruvian Andes deduced from molecular phylogenetics of highland biotaxa. *Earth and Planetary Science Letters*, *271*, 326–336. <https://doi.org/10.1016/j.epsl.2008.04.024>
- Pulido, H. W., & Andrade, M. G. (2007). Mariposas de las partes altas de la Serranía de Perijá. In J. O. Rangel, (Ed.), *Colombia, diversidad biótica V* (pp. 235–248). Bogotá: Universidad Nacional de Colombia.
- Pyrcz, T. W. (1995). A new genus, *Tamania* and a new species, *Tamania jacquelineae* from the Tamá range, Venezuela - Colombia border (Satyridae: Pronophilini). *Lambillionea*, *95*, 519–525.
- Pyrcz, T. W. (1999a). The E. Krüger collection of pronophiline butterflies, Part 1: Introduction, genera *Altopedaliodes* to *Lymanopoda*. *Lambillionea*, *99*, 221–240.

- Pyrz, T. W. (1999b), The E. Krüger collection of pronophiline butterflies, Part 2: genera *Manerebia* to *Thiemeia*. *Lambillionea*, 99, 351–376.
- Pyrz, T. W. (2004). Notas taxonómicas sobre el género *Pronophila* Doubleday con la descripción de cuatro nuevas subespecies de *Pronophila unifasciata* Lathy (Nymphalidae: Satyrinae: Pronophilina). *Boletín Científico Museo de Historia Natural de Caldas*, 8, 233–244.
- Pyrz, T. W. (2008). Description of a new species previously known as *Pedaliodes ferratilis* form *luteocosta* Adams & Bernard from the Venezuelan Cordillera de Mérida with data on its altitudinal distribution (Lepidoptera: Nymphalidae: Satyrinae). *Genus*, 19, 125–134.
- Pyrz, T. W. & Boyer, P. (2011). New taxa of pronophiline butterflies of the genus *Lymanopoda* Westwood from central Peru (Lepidoptera: Nymphalidae: Satyrinae). *Genus*, 22, 511–521.
- Pyrz, T. W., Casner, K., & Wojtusiak, J. (2009). Polytypic species of satyrine butterflies in the subpáramos and páramos of the Venezuelan Cordillera de Merida, Part 1: *Lymanopoda marianna* Staudinger. *Genus*, 20, 507–532.
- Pyrz, T. W., Clavijo, A., Uribe, S., Marin, M. A., Álvarez, C. F., & Zubek, A. (2016). Páramo de Belmira as an important centre of endemism in the northern Colombian Andes: New evidence from Pronophilina butterflies (Lepidoptera: Nymphalidae, Satyrinae, Satyrini). *Zootaxa*, 4179, 77–102. <https://doi.org/10.11646/zootaxa.4179.1.3>
- Pyrz, T. W., & Garlacz, R. (2012). The presence–absence situation and its impact on the assemblage structure and interspecific relations of Pronophilina butterflies in the Venezuelan Andes (Lepidoptera: Nymphalidae). *Neotropical Entomology*, 41, 186–195. <https://doi.org/10.1007/s13744-012-0031-2>
- Pyrz, T. W., Lorenc-Brudecka, J., Boyer P., & Zubek A. (2018). Subspecies-level systematics and affinities of *Cheimas* Thieme —an endemic genus of the subpáramo of the Venezuelan Cordillera de Mérida (Lepidoptera: Nymphalidae, Satyrinae). *Zootaxa*, 4422, 219–243. <https://doi.org/10.11646/zootaxa.4422.2.4>
- Pyrz, T. W., Lorenc-Brudecka, J., Zubek, A., Boyer, P., Carolaing-Gabaldon, M., & Mavarez, J. (2017). Taxonomy, phylogeny and distribution of the genus *Steromapedaliodes* sensu novo in the Cordillera de Mérida, Venezuela (Lepidoptera: Nymphalidae: Satyrinae: Satyrini). *Arthropod Systematics and Phylogeny*, 75, 195–243.
- Pyrz, T. W., Lorenc-Brudecka, J., Zubek, A., Prieto, C., Boyer, P., Florczyk, K. et al. (2018). Considerations on the Taxonomy of the Genus *Arhuaco* Adams and Bernard 1977, and its Relationships with the Genus *Pronophila* Doubleday [1849] (Nymphalidae, Satyrinae). *Neotropical Entomology*, 48, 302–313. <https://doi.org/10.1007/s13744-018-0641-4>
- Pyrz, T. W., Prieto, C., Viloría, A. L., & Andrade, G. (2013). New species of high elevation cloud forest butterflies of the genus *Pedaliodes* Butler from the northern Colombian Andes (Lepidoptera, Nymphalidae, Satyrinae). *Zootaxa*, 3716, 528–538. <https://doi.org/10.11646/zootaxa.3716.4.2>
- Pyrz, T. W., & Rodríguez, G. (2007). Mariposas de la tribu Pronophilini en la Cordillera Occidental de los Andes de Colombia (Lepidoptera: Nymphalidae, Satyrinae). *SHILAP Revista de Lepidopterología*, 35, 455–489.
- Pyrz, T. W., & Viloría, A. L. (2005). Adiciones a la fauna de mariposas de la reserva forestal de Tambito (Colombia): descripción de cuatro subespecies nuevas de la subtribu Pronophilina (Nymphalidae, Satyrinae). *Boletín del Museo de Historia Natural de la Universidad de Caldas*, 9, 258–277.
- Pyrz, T. W., & Viloría, A. L. (2007). Erebiine and pronophiline butterflies of the Serranía del Tamá, Venezuela-Colombia border (Lepidoptera: Nymphalidae: Satyrinae). *Tropical Lepidoptera*, 15, 18–52.
- Pyrz, T. W., & Viloría, A. L. (2009). Systematics, zoogeography and bionomics of high Andean pedalioidines, Part 11. A new subspecies of *Pedaliodes ornata* Staudinger from the Cordillera de Merida (Lepidoptera: Nymphalidae: Satyrinae). *Genus*, 20, 13–22.
- Pyrz, T. W., Viloría, A. L., & Boyer, P. (2010). The *obsoleta* clade of the genus *Lymanopoda* Westwood (Lepidoptera, Nymphalidae: Satyrinae). *Folia Entomologica Hungarica*, 71, 161–195.
- Pyrz, T. W., Warren-Gash, H., & Zubek, A. (2013). Revisional notes on the genera *Corderopedaliodes* Forster and *Physcopedaliodes* Forster based on adult morphology with the descriptions of new taxa (Nymphalidae: Satyrinae). *Genus*, 21, 1–28.
- Pyrz, T. W. & Wojtusiak, J. (2002). The vertical distribution of pronophiline butterflies (Nymphalidae, Satyrinae) along an elevational transect in Monte Zerpa (Cordillera de Mérida, Venezuela) with remarks on their diversity and parapatric distribution. *Global Ecology and Biogeography*, 11, 211–221. <https://doi.org/10.1046/j.1466-822x.2002.00285.x>
- Pyrz, T. W., Wojtusiak, J., & Garlacz, R. (2009). Diversity and distribution patterns of Pronophilina butterflies (Lepidoptera: Nymphalidae: Satyrinae) along an altitudinal transect in North-Western Ecuador. *Neotropical Entomology*, 38, 716–726. <https://doi.org/10.1590/s1519-566x2009000600003>
- Rana, S. S. (2004). *Topological data structures: an introduction to geographical information science*, Chichester, England: John Wiley & Sons Ltd.
- Rangel, J. O. (2007). *Colombia, diversidad biótica V*. Bogotá: Universidad Nacional de Colombia.
- Restrepo-Moreno, S. A., Foster, D. A., Stockli, D. F., & Parra-Sánchez, L. N. (2009). Long-term erosion and exhumation of the “Altiplano Antioqueño”, Northern Andes (Colombia) from apatite (U-Th)/He thermochronology. *Earth and Planetary Science Letters*, 278, 1–12. <https://doi.org/10.1016/j.epsl.2008.09.037>
- Salgado-Labouriau, M. L. (1980). A pollen diagram of the Pleistocene —Holocene boundary of Lake Valencia, Venezuela. *Review of Palaeobotany and Palynology*, 30, 297–312. [https://doi.org/10.1016/0034-6667\(80\)90015-9](https://doi.org/10.1016/0034-6667(80)90015-9)
- Salgado-Roa, F. C., Pardo-Díaz, C., Lasso, C., Arias, C. F., Solferini, V. N., & Salazar, C. (2018). Gene flow and Andean

- uplift shape the diversification of *Gasteracantha cancriformis* (Araneae: Araneidae) in Northern South America. *Ecology and Evolution*, 8, 1–12. <https://doi.org/10.1101/250977>
- Sanmartín, I., Anderson, C., Alarcón, M., Ronquist, F., & Aldasoro, J. (2010). Bayesian island biogeography in a continental setting: the Rand flora case. *Biology Letters*, 6, 703–707. <https://doi.org/10.1098/rsbl.2010.0095>
- Scheffers, B. R., Shoo, L., Phillips, B., Macdonald, S. L., Anderson, A., VanDerWal, J. et al. (2017). Vertical (arboreality) and horizontal (dispersal) movement increase the resilience of vertebrates to climatic instability. *Global Ecology and Biogeography*, 26, 787–798. <https://doi.org/10.1111/geb.12585>
- Schubert, C. (1976). Evidence of former glaciation in the Sierra de Perijá, Western Venezuela. *Erdkunde*, 30, 222–224. <https://doi.org/10.3112/erdkunde.1976.03.07>
- Schubert, C., & Vivas, L. (1993). *El Cuaternario de la Cordillera de Mérida, Andes Venezolanos*. Mérida. Estado Mérida, Venezuela: Universidad de Los Andes y Fundación Polar.
- Sloan, L. C., & Rea, D. K. (1995). Atmospheric carbon dioxide and early Eocene climate: A general circulation modeling sensitive study. *Palaeogeography, Palaeoclimatology, Palaeoecology*, 119, 275–292. [https://doi.org/10.1016/0031-0182\(95\)00012-7](https://doi.org/10.1016/0031-0182(95)00012-7)
- Sloan, L. C., Walker, J. C., & Moore, T. C. (1995). Possible role of oceanic heat transport in early Eocene climate. *Paleoceanography*, 10, 347–356. <https://doi.org/10.1029/94pa02928>
- Sobolev, S. V., & Babeyko, A. Y. (2005). What drives orogeny in the Andes? *Geology*, 33, 617–620. <https://doi.org/10.1130/G21557.1>
- Torres, V., Hooghiemstra, H., Lourens, L., & Tzedakis, P. C. (2013) Astronomical tuning of long pollen records reveals the dynamic history of montane biomes and lake levels in the tropical high Andes during the Quaternary. *Quaternary Science Reviews*, 63, 59–72. <https://doi.org/10.1016/j.quascirev.2012.11.004>
- Verovnik, R., Micevski, B., Maes, D., Wynhoff, I., Van Swaay, C., & Warren, M. (2013). Conserving Europe's most endangered butterfly: the Macedonian Grayling (*Pseudochazara cingovskii*). *Journal of Insect Conservation*, 17, 941–947. <http://dx.doi.org/10.1007/s10841-013-9576-6>
- Viloria, A. L. (1990). *Taxonomía y distribución de los Satyridae (Lepidoptera: Rhopalocera) en la Sierra de Perijá, frontera colombo-venezolana (Master Thesis)*. La Universidad del Zulia, Venezuela.
- Viloria, A. L. (1994). High Andean Pronophilini from Venezuela: two new species of *Diaphanos* (Nymphalidae: Satyrinae), *Journal of the Lepidopterists' Society*, 48, 180–189.
- Viloria, A. L., Ferrer-Paris, J. S., Camacho, J., & Costa, M. (2013). New satyrine butterflies from the Venezuelan Andes (Lepidoptera: Nymphalidae). *ANARTIA: Publicación del Museo de Biología de la Universidad de Zulia*, 25, 95–160.
- Viloria, A. L., & Pyrcz T. W. (2001). Revalidación y revisión de *Steromapedaliodes* Forster, con descripción de dos especies nuevas (Lepidoptera: Nymphalidae, Satyrinae). *Anartia*, 15, 1–21.
- Viloria, A. L., Pyrcz, T. W., & Orellana, A. (2010). A survey of the Neotropical montane butterflies of the subtribe Pronophilina (Lepidoptera, Nymphalidae) in the Venezuelan Cordillera de la Costa. *Zootaxa*, 2622, 1–41. <https://doi.org/10.11646/zootaxa.2622.1.1>
- Vuilleumier, F. (1969). Pleistocene speciation in birds living in the high Andes. *Nature*, 223, 1179 – 1180. <https://doi.org/10.1038/2231179a0>
- Vuilleumier, F., & Monasterio, M. (1987). *High altitude tropical biogeography*. New York: Oxford University Press.