

September 2019

# Mississippi, The Magnolia State

Deep South Specialties, Inc. (Jackson, Miss.)

Follow this and additional works at: [https://egrove.olemiss.edu/ms\\_pcards](https://egrove.olemiss.edu/ms_pcards)



Part of the [Tourism and Travel Commons](#)

---

## Recommended Citation

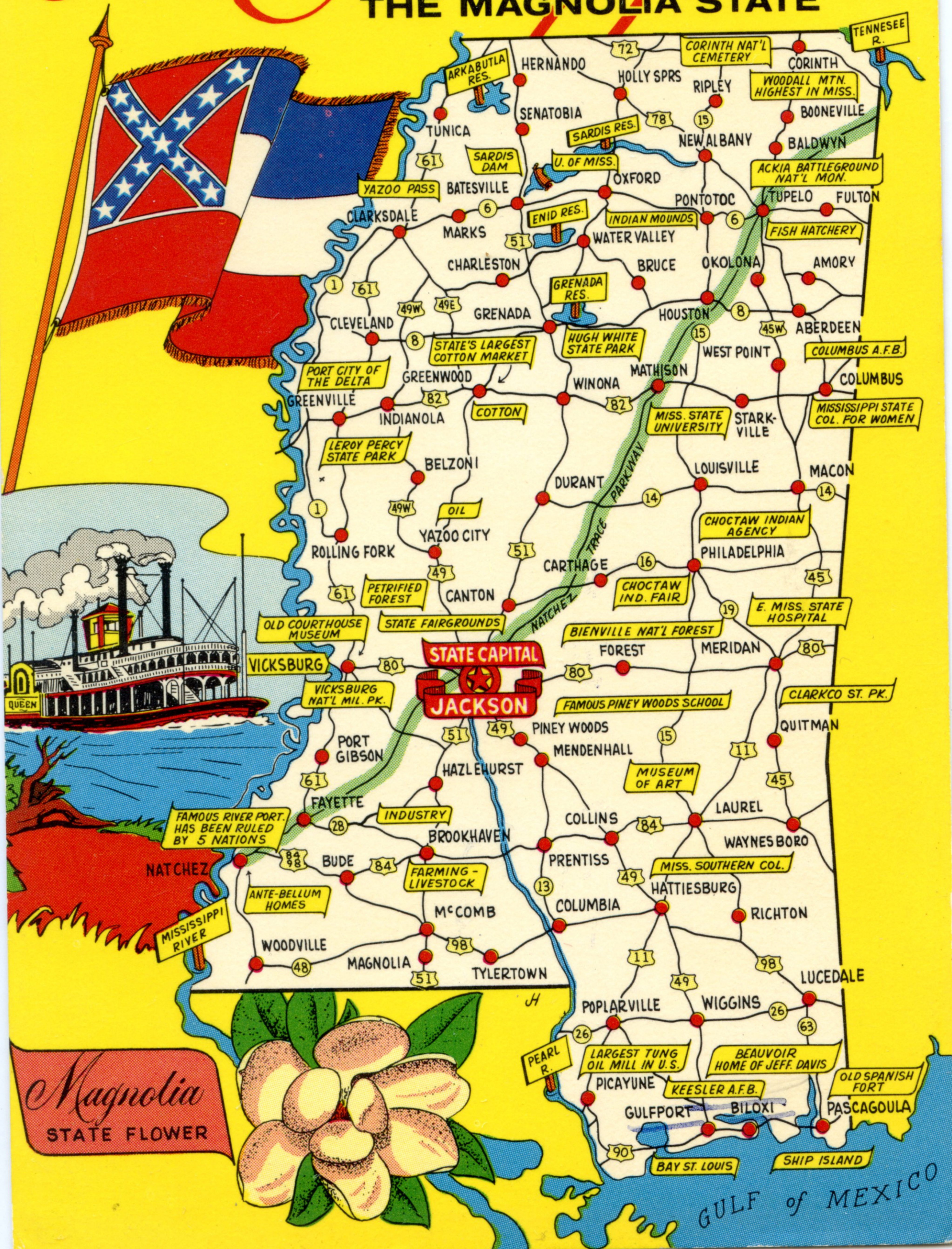
Deep South Specialties, Inc. (Jackson, Miss.), "Mississippi, The Magnolia State" (2019). *Postcards, 2-sided*. 3.  
[https://egrove.olemiss.edu/ms\\_pcards/3](https://egrove.olemiss.edu/ms_pcards/3)

This Book is brought to you for free and open access by the Mississippi City and Counties Postcards at eGrove. It has been accepted for inclusion in Postcards, 2-sided by an authorized administrator of eGrove. For more information, please contact [egrove@olemiss.edu](mailto:egrove@olemiss.edu).




THIS IS

# Mississippi


## THE MAGNOLIA STATE



*Magnolia*  
STATE FLOWER



GULF of MEXICO



**MISSISSIPPI**

20th State admitted to Union, December 10, 1817. Population: 2,178,141. Area: 47,716 Square Miles. Capital City: Jackson. Motto: "Virtute et Armis." State Flower and Tree: Magnolia. State Bird: Mocking Bird.



place  
stamp  
here

*Thought you might  
like to see how  
the state looks  
(on paper)*

MIRRO-KROME © CARD BY H. S. CROCKER CO., INC., SAN FRANCISCO 1

*DM  
SE17*