

University of Nebraska - Lincoln

DigitalCommons@University of Nebraska - Lincoln

Conservation and Survey Division

Natural Resources, School of


1992

Mineral Resource Map of Nebraska

R. R. Burchett

University of Nebraska - Lincoln

Follow this and additional works at: <https://digitalcommons.unl.edu/conservationsurvey>

 Part of the [Geology Commons](#), [Geomorphology Commons](#), [Hydrology Commons](#), [Paleontology Commons](#), [Sedimentology Commons](#), [Soil Science Commons](#), and the [Stratigraphy Commons](#)

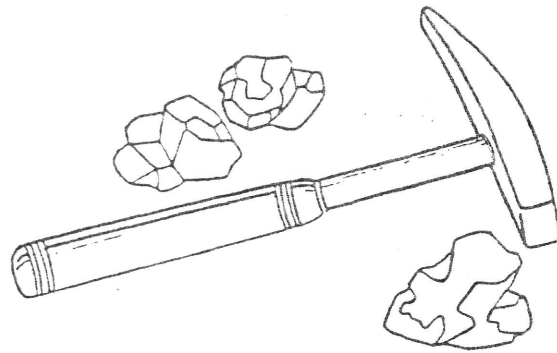
Burchett, R. R., "Mineral Resource Map of Nebraska" (1992). *Conservation and Survey Division*. 745.
<https://digitalcommons.unl.edu/conservationsurvey/745>

This Article is brought to you for free and open access by the Natural Resources, School of at DigitalCommons@University of Nebraska - Lincoln. It has been accepted for inclusion in Conservation and Survey Division by an authorized administrator of DigitalCommons@University of Nebraska - Lincoln.

NEBRASKA GEONOTES

MINERAL RESOURCE MAP OF NEBRASKA

Raymond R. Burchett



NEBRASKA GEOLOGICAL SURVEY

Conservation and Survey Division
Institute of Agriculture and Natural Resources
University of Nebraska—Lincoln



April 1992



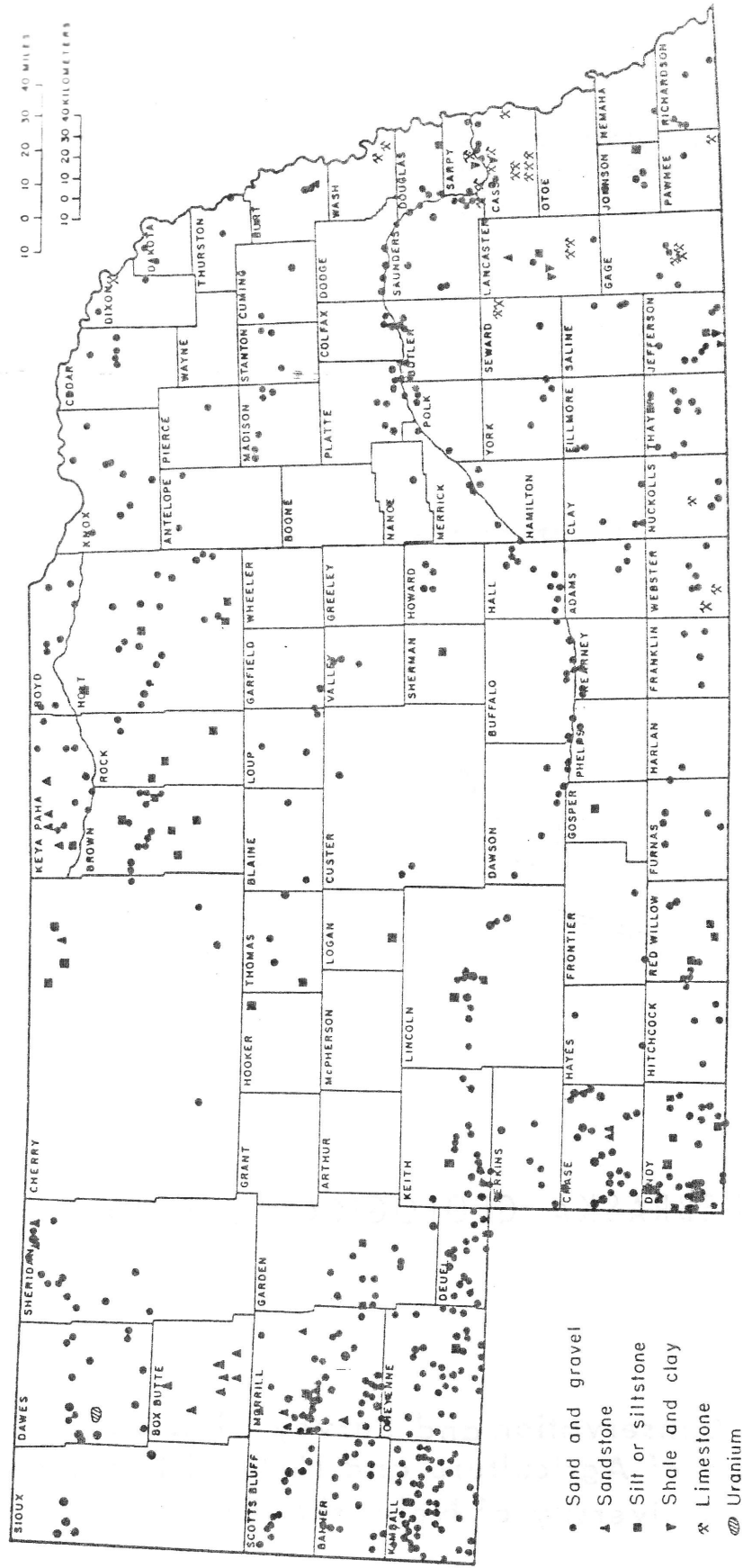


Fig. 1. Location of active quarries, pits, and mines in Nebraska, 1991

