



University  
of Glasgow

Nieke, Margaret R. (1984) *Settlement patterns in the Atlantic province of Scotland in the 1st millennium A.D. : a study of Argyll*. PhD thesis.

<http://theses.gla.ac.uk/2466/>

Copyright and moral rights for this thesis are retained by the author

A copy can be downloaded for personal non-commercial research or study, without prior permission or charge

This thesis cannot be reproduced or quoted extensively from without first obtaining permission in writing from the Author

The content must not be changed in any way or sold commercially in any format or medium without the formal permission of the Author

When referring to this work, full bibliographic details including the author, title, awarding institution and date of the thesis must be given

SETTLEMENT PATTERNS IN THE ATLANTIC PROVINCE  
OF SCOTLAND IN THE 1ST MILLENNIUM A.D.:

A STUDY OF ARGYLL

VOLUME 3

Margaret R. Nieke

Thesis submitted in accordance with the requirements  
for the degree of Doctor of Philosophy in the Faculty  
of Arts University of Glasgow.

July 1984

VOLUME THREEPage No.CONTENTS

<u>Appendix A:</u>	The population of Argyll as recorded in the Old Statistical Account.	1
<u>Appendix B:</u>	Scottish Kings of Dalriada	4
<u>Appendix C:</u>	The Forts of Argyll	6
	Kintyre	7
	Mull	9
	Tiree	11
	Lorn	12
	Coll and Northern Argyll	14
	Islay	15
	Mid Argyll	17
	Arran, Cowal and Bute	19
	Jura and Colonsay	21
<u>Appendix D:</u>	The area of the Forts of Argyll	22
	Kintyre	23
	Mull	25
	Lorn	27
	Northern Argyll	29
<u>Appendix E:</u>	Bar graphs of the area of the Forts of Argyll.	30
	Kintyre	31
	Mull	32
	Lorn	33
	Coll and Northern Argyll	34

	<u>Page No.</u>
<u>Appendix F:</u> Plans of the Forts of Argyll	35
Kintyre	36
Mull	46
Tiree	52
Lorn	54
Coll and Northern Argyll	61
<u>Appendix G:</u> graphs of the altitude of the Forts of Argyll	65
Kintyre	66
Mull	67
Tiree	68
Lorn	69
Coll and Northern Argyll	70
Islay	71
Mid Argyll	72
Arran , Cowal and Bute	73
Jura and Colonsay	74
<u>Appendix H:</u> The Duns of Argyll	75
Kintyre	76
Mull	81
Tiree	83
Lorn	84
Coll and Northern Argyll	87
Islay	88
Mid Argyll	91
Arran , Cowal and Bute	94
Jura and Colonsay	95

<u>Appendix I:</u>	The range of architectural features visible in the Duns of Argyll.	97
	Kintyre	98
	Mull	99
	Lorn	100
	Tiree	101
<u>Appendix J:</u>	The area of the Duns of Argyll	102
	Kintyre	103
	Mull	105
	Tiree	106
	Lorn	107
	Coll and Northern Argyll	108
<u>Appendix K:</u>	Bar graphs of the internal area of the Duns of Argyll	109
	Kintyre	110
	Mull	111
	Tiree	112
	Lorn	113
	Coll and Northern Argyll	114
<u>Appendix L:</u>	Plans of the Duns of Argyll.	115
	Kintyre	116
	Mull	126
	Tiree	130
	Lorn	133
	Coll and Northern Argyll	138

	<u>Page No.</u>
<u>Appendix M:</u> graphs of the altitude of the Duns of Argyll	140
Kintyre	141
Mull	142
Tiree	143
Lorn	144
Coll and Northern Argyll	145
Islay	146
Mid Argyll	147
Arran , Cowal and Bute	149
<u>Appendix N:</u> The Brochs of Argyll	150
<u>Appendix O:</u> The Crannogs of Argyll	152
Kintyre	153
Mull	154
Tiree	155
Lorn	156
Coll and Northern Argyll	157
Islay	158
Mid Argyll	159
Arran , Cowal and Bute	160
<u>Appendix P:</u> The <u>Kil-</u> place names of Argyll	161
Kintyre	162
Mull	163
Tiree	164
Lorn	165
Coll and Northern Argyll	166
Islay	167
Mid Argyll	168
Arran , Cowal and Bute	170
Jura and Colonsay	171

<u>Appendix Q:</u>	Other sites with possible dedications to Early Christian Saints in Argyll	172
	Kintyre	173
	Mull	174
	Tiree	175
	Lorn	176
	Mid Argyll	177
	Arran , Cowal and Bute	178
<u>Appendix R:</u>	Plans of monasteries in Argyll	179
	Iona	180
	St. Patrick's , Ceanna'Mhara, Tiree	181
	Eileach an Naoimh	182
	Lorn	183
	Arran	184
<u>Appendix S:</u>	Possible Early Christian stones from Argyll	185
	Kintyre	186
	Mull	189
	Tiree	192
	Lorn	194
	Northern Argyll	198
	Islay	199
	Mid Argyll	203
	Iona	212

	<u>Page No.</u>
<u>Appendix T:</u> High Crosses from Argyll	220
Kintyre	221
Northern Argyll	222
Islay	223
Mid Argyll	225
Bute	229
Colonsay	231
Iona	232
<u>Appendix U:</u> Place names containing Scandinavian elements in Argyll	237
<u>Appendix V:</u> Scandinavian burials in Argyll	242
Kintyre	243
Tiree	244
Lorn	245
Coll and Northern Argyll	246
Islay	247
Arran	257
Jura , Colonsay and Oronsay	259
<u>Appendix W:</u> Radiocarbon dates used within the present work	264
<u>Appendix X:</u> References to excavated sites in Argyll	268
<u>Appendix Y:</u> The location of deserted settlements on Mull	273



APPENDIX A

The population of Argyll as recorded in the Old Statistical  
Account.

OLD STATISTICAL ACCOUNT

COUNTY OF ARGYLE

Parish	Population 1755	Population 1790-98
1. Ardchattan	2195	2400
2. Ardnamurchan	5000	4542
3. Campbeltown	4597	8700
4. Craignish	769	770
5. Dunnon	1757	1683
6. Glassary	2751	2568
7. Glenorchy	1654	1869
8. Inveraray	2751	1832
9. Inverchaolin	994	504
10. Kilbrandon	1492	2060
11. Kilcalmonell	1925	2448
12. Kilchrenan	1030	1124
13. Kilfinan	1793	1417
14. Killean	2391	1911
15. Kilmodan	806	351
16. Kilmartin	1150	1537
17. Kilmore	1200	1886
18. Kilniver	1045	1178
19. Knapdale N.	1369	1009
20. Knapdale S.	1292	1524
21. Lismore	2812	3526
22. Lochgoylhead	1505	1012
23. Morven	1223	1764
24. Sattel	1369	1341
25. Southend	1391	1300
26. Strachur	1193	1061
	Σ 47,404	Σ 51,317

OLD STATISTICAL ACCOUNT

ARGYLLSHIRE ISLANDS

Parish	Population 1755	Population 1790-98
27. Mull {		
Torosay	1012	1733
Kilcfinichen	1685	3002
Kilninian	2590	3281
28. Islay {		
Kilarow		
Kilchoman	5344	9500
Kildalton		
29. Jura and Colonsay	1097	1858
30. Coll and Tiree	2702	3457
31. Gigha and Cara	514	614
32. small isles	945	1339
	Σ 15,889	Σ 24,784

APPENDIX B

Scottish Kings of Dalriada.

( after Anderson 1990)

SCOTTISH KINGS OF DALRIADA.

<u>Name</u>	<u>Possible reign length.</u>	<u>Possible dates of reign.</u>
Fergus Mór s. Erc.	3years(?)	c.500A.D.
Domangart s. Fergus.	5years	506A.D. ?
Comgall s. Domangart.	32years (?)	538A.D.-?
Gabrán s. Domangart.	22years	558 or 650A.D.
Conall s. Comgall.	14 or 15years	574A.D.
Aedán s. Gabrán.	34years	608A.D. ?
Eochaid Buide s. Aedán.	11 or 12years	629A.D.
Connad Cerr s. Conall.	3months	629A.D.
Ferchar 'his son'	13years (?)	650A.D.
Domnall Brecc s. Eochaid Buide.	14years	642A.D.
Conall Crandomna. } Dúnchad s. Dubán. }	10years	660A.D.
Domangart s. Domnall Brecc.		673A.D.
Maelduin s. Conall.	16 or 17years	689A.D.
Domnall Donn.	8years(?)	696A.D.
Ferchar Fota .	21years	697A.D.
Eochaid s. Domangart.	1year(?)	697A.D.
Ainbcellach s. Ferchar Fota.	1year	698A.D.
Fiannamail.	2years	700A.D.
Selbach s. Ferchar.	24years	723A.D.
Eochaid Angbaid (?)	30years (?)	733A.D.(?)
Dungal s. Selbach.	4years (?)	726A.D.(?)
Ailpin.	3 or 4years(?)	736A.D.(?)
Muiredach s. Ainbcellach.	3years	736A.D. ?
Aed Find (or Aed Airectech)	30years	788A.D.
Fergus (?s.of Eochaid )	3years	781A.D.
Domnall.	24years	805A.D.?
Conall.	2years	807A.D.?
Conall.	4years	811A.D.?
Cusaintin.	9years	820A.D.
Oengus	9years	834A.D.
Aed .	4years	
Eoganán .	13years	839A.D.
Ailpin s. Eochaid.	3years(?)	842A.D.(?)
Eoganán		
Cinead s. Ailpin (Kenneth Mac Alpin) (s.= son of..)		859A.D.

APPENDIX C

The Forts of Argyll.

REGION : KINTYRE		SITE TYPE : FORTS						
SITE NAME	R.C. Inv.No.	NGR	1:10,000 O.S.map	estimated dimensions	internal area	overall area	A.	Comments
Achamore, Gigha	154	638 473	NR64NW	This fort, recorded by O.S. is a natural feature				
Achnaclach.	155	688 154	NR61NE	100.5 x 36.5m. o'all	1470	2404	170	planned
Ballywilline Hill	156	717 238	NR72SW	53.5 x 30.5 m. int.	1282	1640	216	planned
Baraskomill	157	735 215	NR72SW	87 x 61m. int.	-	4006	130	planned
Bealloch Hill I	158	677 176	NR61NE	58 x 23m. int.	-	2004	150	excavated.
Bealloch Hill II				39.5.x x 27.5m. int.	831	1511		planned
Belfield	159	729 212	NR72SW	42.5. x 30.5m. int.	-	1084	90	fort and dun. planned
Carradale Point	160	815 354	NR83NW	56.5. x 23 m. int.	1034	1583	15	vitrified. planned
Cnoc Araich	161	693 097	NR60NE	204 x 177m. int.	23,339 (2.5ha)	-	90	planned
Cullan Doon	162	699 170	NR61NE	partially eroded—area not calculated			45	fort and dun planned
Dùnàn	163	593 113	NR51SE	partially eroded—area not calculated			130	planned
Dùn Chibhich, Gigha	164	645 500	NR64NW	36.5. x 24.5m. int.	713	913	45	planned
Dùn Skeig	165	757 571	NR75NE	113 x 36.5m. int.	-	3371	143	fort and 2duns planned
Kildalloig	166	745 185	NR71NE	45.5 x 29m. int.	2184	-	120	planned
Kildonan Point	167	782 271	NR72NE	55 x 64m. int.	3369	3936	15	planned
Killeen	168	702 447	NR74SW	30.5. x 20m. int.	477	525	75	planned
Killocran	169	658 310	NR63SE	33.5 x 24.5m. int.	618	855	45	planned

area m<sup>2</sup>

A. = Altitude.

(1971)

R.C. No. = R.C.A.H.M.S. Inventory Number.

REGION : KINTYRE (cont )		SITE TYPE : FORTS						
SITE NAME	R.C. Inv.No.	NGR	1:10,000 O.S.map	estimated dimensions	internal area	overall area	A.	Comments
Knock Scalbart.	170	730 222	NR72SW	55 x 49 m. int.	1955	2616	213	planned
Largiemore I	171	681 259	NR62NE	83 x 49m. o'all.	-	2574	170	planned
II				40 x 33m. int.	994	1363		
Machrihanish	172	635 206	NR61NW	little surviving evidence				-
Ranachan Hill	173	689 250	NR62NE	35 x 24 m. int.	650	982	214	planned
Ronachan Bay	174	740 547	NR75SW	24.5 x 18.5.m.int.	468	1060	4.5	planned
Saddell	175	794 320	NR73SE	27.5 x 23m.int.	597	803	50	planned
Sròn Uamha	176	612 060	NR60NW	partially eroded - area not calculated.			105	planned
Westport	177	655 267	NR62NE	partially eroded - area not calculated			30	planned



REGION : MULL (including Iona, Gometra and Ulva)			SITE TYPE : FORTS.					
SITE NAME	R.C. Inv. No.	NGR	1:10,000 O.S. map	estimated dimensions	internal area	overall area	A.	Comments
Cill Chrìosd	126	373 536	NM53SE	50 x 23m. int.	876	974	61	planned
Cnoc an Teine (possible site)	127	397 454	NM34NE	21 x 19m. int.	area not calc.	area not calc.	15	-
Creag a' Chaisteil	128	358 495	NM34NE	73 x 36m. int..	1892	2085	46	excavated planned
Dùn an Fheurain	129	370 185	NM31NE	65 x 15m. int.	722	804	27	planned
Dùn Bàn, Mingary	131	408 566	NM45NW	58 x 32m. int.	1014	1320	15	planned
Dùn Breac, Ardvergnish	132	5537 300	NM53SW	39 x 25m. int.	668	977	95	planned
Dùn Cùl Bhuirg, IONS	133	264 247	NM22SE	45 x 35m. int.	area not calc.	area not calc.	50.9	excavated planned
Dùn Eiphinn, Gometra.	136	358 402	NM34SE	61 x 15m. int.	-	866	17	planned
Dùn Guaire	138	339 543	NM35SE	67 x 30m. o'all.	1513	1666	15	planned
Dùn Haunn	139	333 470	NM34NW	40 x 28m. int.	area not calc.	area not calc.	30	planned
Dun Mór, Oskamul	141	461 404	NM44SE	47 x 44m. int.	-	1846	30	planned
Dùn na Muirghèidh	143	412 236	NM42SW	30 x 21m. int.	455	634	9.5	planned
Eilean nan Damh	146	396 240	NM32SE	38 x 19m. int.	567	617	10	planned
Eilean nan Gobhar	147	402 542	NM45SW	27 x 24m. int.	584	885	15	planned
Mingary	151	417 556	NM45NW	330 x 15m. int.	374	525	61	planned
Ormaig, Ulva	152	427 382	NM43NW	43 x 18m. int.	694	854	18	planned

R.C. No. = R.C.A.H.M.S. Inventory Number. (1980)      A. = Altitude.      area m<sup>2</sup>

REGION : MULL etc. (cont)		SITE TYPE : FORTS						
SITE NAME	R.C. Inv.No.	NGR	1:10,000 O.S.map	estimated dimensions	internal area	overall area	A.	Comments
Poit na h-I	153	329 209	NM35SE	50 x 40m. int.	1383	1677	15-30	planned
Rubha nan Oirean	156	350 513	NM35SE	unclear	area not calc.	area not calc.	15-30	planned
Salen	157	576 435	NM54SE	36 x 23m. int	647	-	15	planned
Sloc a' Bhodaich	158	351 172	NM31NE	105 x 40m. int.	-	3535	30	planned
Sloc a' Mhuilt	159	427 182	NM41NW	unclear	area not calc.	area not calc.	30	planned
Torr a' Chlachain	161	429 500	NM45SW	49 x 26m. int.	area not calc.	area not calc.	46-61	planned
Torr Aint	162	442 500	NM45SW	70 x 32m. int.	-	2445	15	planned
Torr a' Mhanaich	163	428 519	NM45SW	27 x 26m. int	535	698	15	planned

R.C. No. = R.C.A.H.M.S. Inventory Number. (1980) A. = Altitude. area m<sup>2</sup>

REGION : TIRREE		SITE TYPE : FORTS						
SITE NAME	R.C. Inv.No.	NGR	1:10,000 O.S.map	estimated dimensions	internal area	overall area	A.	Comments
Dun Balephetrish	130	015 472	NM04NW	unclear	area not calc.	area not calc.	15	planned
Dùn na Cleite	142	974 384	NL93NE	unclear	area not calc.	area not calc.	42	planned
Dùn nan Gall	144	935 408	NL94SW	55 x 30m. int	-	1793	30	planned
Eilean na Bà	145	9933 400	NL94SW	unclear	area not calc.	area not calc.	15	planned
Hynish	150	986 390	NL93NE	unclear	area not calc.	area not calc.	15	-

R.C. No. = R.C.A.H.M.S. Inventory Number. (1980)

A. = Altitude.

area m<sup>2</sup>

REGION : LORN		SITE TYPE : FORTS						
SITE NAME	R.C. Inv.No.	NGR	1:10,000 O.S.map	estimated dimensions	internal area	overall area	A.	Comments
Ardanstur 1	123	822 131	NM81SW	53 x 36m. int	1427	1494	35	planned
Ardanstur 2 (possible site)	124	824 132	NM81SW	33 x 17m. int.	area not calc.	area not calc.	35	-
Balvicar, Seil	125	711 164	NM71NE	93 x 44m. int	3702	3789	15	vitriified planned
Castle Coeffin, Lismore (probable site)	126	854 438	NM84SE	80 x 36m. int.	area not calc.	area not calc.	30	-
Cnocan Dubha	127	079 585	NN05NE	36 x 27m. int.	562	696	15	planned
Cnoc an Tighe Mhoir, Seil.	128	756 163	NM71NE	43 x 25m. int.	1032	1462	30	planned
Colagin	129	858 264	NM82NE	37 x 27m. int.	525	705	61	planned
Creag Aoil (possible site)	130	810 114	NM81SW	32 x 16.5m. int.	area not calc.	area not calc.	15	-
Dùnan Corr	131	834 242	NM82SW	37 x 18m.o'all.	area not calc.	area not calc.	46	-
Dùnans, Glen Critten	132	869 296	NM82NE	55 x 18m.int.	area not calc.	area not calc.	31	-
Dunbeg (site)	133	c 8733	NM83SE	no trace of this site now.			15	-
Dùn Creagach	134	907 334	NM93SW	38 x 30m. int.	900	1018	60	planned
Dùn Iadain	135	911 240	NM92SW	57.6 x 19.2m. int.	784	1175	110	planned
Dùn Mac Sniachan I	136	903 382	NM93NW	245 x 50m. int.	48,570	49,610	40	planned
Dùn Mac Sniachan II				52 x 21m. int.	1000	1699		vitriified

R.C. No. = R.C.A.H.M.S. Inventory Number.

(1974)

A. = Altitude.

area m<sup>2</sup>

REGION : LORN		( cont )				SITE TYPE : FORTS			
SITE NAME	R.C. Inv.No.	NGR	1:10,000 C.S. map	estimated dimensions	internal area	overall area	A.	Comments	
Dùn Ormidale	137	829 263	NMB2NW	190 x 200 m. int.	2,423,125m. (3 hectares)	175	planned		
Dùn Uabairtich	138	832 280	NMB2NW	23 x 21m. int	area not calc.	19	planned		
Eilean Mór	139	887 347	NMB3SE	44 x 21m. int.	area not calc.	19	-		
Kilcheran, Lismore.	140	826 387	NMB3NW	120 x 40m. int.	area not calc.	25	planned		
Kilmore (probable site)	141	884 252	NMB2NE	37 x 14m. o'all	area not calc.	30	-		
The Little Horseshoe, Kerrera.	142	817 271	NMB2NW	36 x 27m. int.	880	15	planned		
Losgann Iarnach	143	799 217	NMO2SE	76 x 21 m.int.	1401	182	planned		
Tom an Iasgair	144	044 283	NNO2NW	40.5. x24.4m.int.	711	186	planned		
Torr a' Chlaonaidh	145	933 434	NM94SW	63 x 36m. int.	-	74	planned		

REGION : COLL AND NORTHERN ARGYLL			SITE TYPE : FORTS					
SITE NAME	R.C. Inv.No.	NGR	1:10,000 O.S.map	estimated dimensions	internal area	overall area	A.	Comments
An Caisteal, Ballyhaugh, Coll.	123	171 581	NM15NE	29 x 26m. int.	area not calc.	area not calc.	12	planned
Caisteal nan Con	124	583 486	NM54NE	50 x 20m. int.	515	717	10	planned
Camus nan Geall	125	554 615	NM56SE	30 x 18m. int.	area not calc.	area not calc.	14	planned
Dùn Dubh, Coll	134	182 593	NM15NE	unclear	area not calc.	area not calc.	30	planned
Dùn Dulorichan, Coll	135	265 615	NM26SE	unclear	area not calc.	area not calc.	60	planned
Dùn Fhionnainigh	137	614 468	NM64NW	unclear	area not calc.	area not calc.	50	-
Dùn Morbaidh, Coll	140	234 633	NM26SW	unclear	area not calc.	area not calc.	15	planned
Eilean Uillne	148	545 565	NM55NW	50 x 40m. int.	area not calc.	area not calc.	15	planned
Feall Bay, Coll	149	143 546	NM15SW	unclear	area not calc.	area not calc.	15	planned
Rubha Àird an Iasgaich	154	492 628	NM46SE	30 x 18m. int.	455	564	15	planned
Rubha an Dùin Bhàin, Sanna	155	448 704	NM47SW	65 x 40m. int.	area not calc.	area not calc.	16	planned
The Torr, Shielfoot	160	662 701	NM67SE	17 x 90m. int.	763	1219	50	planned
Tòrr an Dùin, Lochan nan Gobhar	164	970 633	NM96SE	45 x 12m. int.	496	629	25	excavated planned

R.C. No. = R.C.A.H.M.S. Inventory Number. (1980)

A. = Altitude. area m<sup>2</sup>

REGION : ISLAY		SITE TYPE : FORTS						
SITE NAME	R.C. Inv.No.	NGR	1:10,000 O.S.map	estimated dimensions	internal area	overall area	A.	Comments
An Dunan		392 468	NR34NE				46	
The Ard		364 444	NR34SE				15	
Barr an t-Sean Duin		401 453	NR44NW				15	
Beinn a'Chaisteil		220 712	NR27SW				46	
Borrachail Mór		371 467	NR34NE				122	
Bridgend		337 623	NR36SW				15	
Carraig Bun Aibhne		313 404	NR34SW				15	
Creagan a'Ceardach Mor		457 510	NR45SE				15	
Dun Athad		284 407	NR24SE				76	
Dun Beag		431 507	NR45SW				122	
Dun Bhealaich		210 689	NR26NW				46	
Dun Bhoraraig		176 574	NR15NE				76	
Dun Borichill		311 648	NR36SW				61	
Dun Cheapasaidh Mor		386 665	NR36NE				91	
Dun Guaidhre		389 648	NR36SE				76	
Dun Mor Giol		274 448	NR45NE				15-	
Dun na Gall		468 558	NR45NE				30 15	

REGION : ISLAY		SITE TYPE : FORTS						
SITE NAME	R.C. Inv.No.	NGR	1:10,000 O.S.map	estimated dimensions	internal area	overall area	A.	Comments
Dun Nosbridge		371 601	NR36SE				46	
Dun Trudernish		467 526	NR45SE				30	vitriified
Gortantaoid Point		336 746	NR37SW				15	
Laggan		291 554	NR25NE				122	
Leac Eidhe		431 510	NR45SW				15	
Loch an t-Sailein I		432 466	NR44NW				15	
Lossit Point		171 565	NR15NE				15	
Reidh a' Bhuirg		191 649	NR16SE				15	
Rinns Point		179 649	NR15SE				15	
Rubha Balsa		379 783	NR37NE				15	
Sgairail		349 753	NR37NW				15	
Sròn Dubh		372 451	NR34NE				15	

based on O.S.records.

A. = Altitude.



REGION : MID ARGYLL		SITE TYPE : FORTS						
SITE NAME	C.S. No.	NGR	1:10,000 O.S. map	estimated dimensions	internal area	overall area	A.	Comments
Achanduin	278	789 760	NE77NE	94' x 62'			91	
Allt an Dubhair	279	948 974	NR99NW	200' x 100'			183	
Allt na Cille, Torran	281	876 047	NR81SE	unclear			46	
Barnluagan	285	787 911	NR79SE	80' x 50'			91	
Barr a' Chuirm	286	814 980	NR89NW	114' x 50' int.			107	
Beinn an Duin	289	807 050	NR80SW	100' x 55'			61	
Binnein Mor	290	860 958	NR89NE	130' x 100'			169	
Cnoc Breac	296	744 598	NR75NW	350' x 150' o'all			15	
Creag a' Chapuill	300	855 025	NR80SW	600' x 750' o'all			274	
Druim an Achanarnich	305	769 028	NR70SE	180' x 70'			68	
Dun a' Bheallaich	309	738 871	NR78NW	150' x 120'			68	
Dun a' Chaisteil	311	713 780	NR77NW	150' x 90'			107	
Dun a' Chogaidh	312	727 759	NR78NWm	150' x 75'			76	
Dun a' Chrannaig	314	727 759	NR77NW	100' x 60'			152	
Dunadd	315	836 936	NR89SW				54	excavated
Dun an Garbh Sroin	319	803 089	NR80NW	300' x 120'			30	
Dun Mor, Ballymeanach	344	842 972	NR89NW	68' x 66'			183	

C.S. No.= Campbell and Sandeman survey no. (1962)

A. = Altitude.

REGION : MID ARGYLL		SITE TYPE : FORTS						
SITE NAME	C.S. No.	NGR	1:10,000 O.S. map	estimated dimensions	internal area	overall area	A.	Comments
Dun Mòr, Druimagall	345	715 847	NR78SW	115' x 76'			76	
Dun Mòr, West Loch Tarbert	347	791 699	NR76SE	145' x 79'			76	
Dun na Ban-Oige	351	837 048	NR80SW	850' x 500'			122	
Dun na Doide	353	703 769	NR77NW	123' x 63'			15	
Dun na h'Earb	354	711 631	NR76SW	99' x			30	
Dun na Maraig	3	852 906	NR89SE	145' x 115'			30	
Dun Rìgh	359	798 011	NR70SE	280' x 100'			30	
Duntroon	364	803 959	NR89NW	150' x 90'			15	excavated,
Eilean an Duin	366	792 072	NR70NW	220' x 150'			15	vitricified
Eilean na Circe	367	766 894	NR78NE	120' x 50'			15	excavated
Eilean Rìgh 2	370	800 015	NR70SE	86' x 52' o'all			15	
Am Fang	371	755 991	NR79NE	promontory site			15	
Kilmahumaid	373	791 935	NR79SE	150' x 100'			15	
Robber's Den, Ardrishan	382	848 864	NR88NW	promontory site			61	
Rubha Cladh'Eoin	383	761 860	NR78NE	promontory site			15	
Sithean Buidhe	384	720 741	NR77SW	promontory site			91	
Toman Dunaidhe	385	943 974	NR99NW	200' x 70' int			183	

REGION : ARRAN , BUTE AND COWAL				SITE TYPE : FORTS			
SITE NAME	R.C. Inv.No.	NGR	1:10,000 O.S.map	estimated dimensions	internal area	overall area	A. Comments
<u>ARRAN</u>							
AN Cnap, Sannox		017 461	NS04NW				39 excavated, vitrified
Dippen		051 224	NS02SW				15
Drumadoon		886 296	NR82NE				46
Glenashdale		031 254	NS02NW				107
Kildonan		044 219	NS02SE				76
Torr an t-Sean Caisteeil		002 474	NS04NW				30
Bennan Head		997 208	NR92SE				117
<u>BUTE</u>							
Ardnahoe		066 574	NS05NE				15
Ballilone		081 631	NS06SE				15
Barone Hill		069 650	NS06SE				162
Clach Carnie		044 581	NS05NW				15
Dunagail		084 531	NS05SE				15 excavated, vitrified
Aultmore		994 713	NR97SE				15
Dunstrone		080 548	NS05SE				43

based on O.S.records and Parish 1980

A. = Altitude.

REGION : ARRAN , BUTE , COWAL ( cont )			SITE TYPE : FORTS					
SITE NAME	R.C. Inv.No.	NGR	1:10,000 O.S.map	estimated dimensions	internal area	overall area	A.	Comments
<u>BUTE</u> ( cont )								
Dun Scalpsie		054 586	NS05NE				30	excavated
Little Dunagoil		086 533	NS05SE				15	excavated
<u>COWAL</u>								
Dun Daraich		179 893	NS18NE				15	
Barmore		002 823	NS18SW				15	
Barr Lagan		942 822	NR98SW				152	
Newton Island, Loch Fyne		034 985	NS09NW				15	
Inverglen		098 018	NN60SE				30	
Auchalick		920 741	NR97SW				107	
Mawewen's Castle		916 795	NR97NW				15	excavated, vitrified
Caisteal na Sithe		964 695	NR98NE				125	
Largiemore		955 861	NR98NE				152	

REGION : JURA AND COLONSAY		SITE TYPE : FORTS						
SITE NAME	R.C. Inv.No.	NGR	1:10,000 O.S.map	estimated dimensions	internal area	overall area	A.	Comments
<u>JURA</u>								
An Dunan, Ardmanish		578 730	NR57SE				20	
Breac Dhunan		497 651	NR46NE				107	
Creag an Dunain		511 647	NR56SW				61	
Druim Loisgte		562 711	NR57SE				30	
Dun an Raoil		523 649	NR56SW				30	
<u>COLONSAY</u>								
Dun Cholla		377 915	NR39SE				30	
Dun Dombhuill		354 890	NR38NE				46	
Dun Eibhinn		382 943	NR39SE				76	
Dun Ghallain		348 931	NR39SW				8	
Dun Meadhonaich		414 999	NR49NW				46	
Dun Tealtaig		389 984	NR39NE				15	
Duq Uragaig		382 982	NR39NE				15	
Meall Lamalum		368 969	NR39NE				30	

based on O.S.records

A. = Altitude.

APPENDIX D

The area of the Forts of Argyll.

1. Ronachan Bay.	468 Sq.m.
2. Killean.	477 Sq.m.
3. Saddell.	597 Sq.m.
4. Killocrow	618 Sq.m.
5. Ranachan Hill.	650 Sq.m.
6. Dun Chibhich, Gigha.	713 Sq.m.
7. Bealloch Hill II .	831 Sq.m.
8. Largiemore II.	994 Sq.m.
9. Carradale Point.	1034 Sq.m.
10. Ballywilline Hill.	1282 Sq.m.
11. Achnaclach.	1470 Sq.m.
12. Knock Scalbart.	1955 Sq.m.
13. Kildonan Point.	3369 Sq.m.
14. Cnoc Araich.	24,339 Sq.m. (2.5 hectare )

The forts of Kintyre, ranked by internal area.

1. Killean.	525 Sq.m.
2. Saddell.	803 Sq.m.
3. Killocrow.	855 Sq.m.
4. Dun Chithich, Gigha.	913 Sq.m.
5. Ronachan Hill.	982 Sq.m.
6. Ronachan Bay.	1060 Sq.m.
7. Belfield.	1084 Sq.m.
8. Largiemore II.	1363 Sq.m.
9. Bealloch Hill II.	1511 Sq.m.
10. Carradale Point.	1583 Sq.m.
11. Ballywilline Hill.	1640 Sq.m.
12. Bealloch Hill I.	2004 Sq.m.
13. Achnaclach.	2404 Sq.m.
14. Largiemore I.	2574 Sq.m.
15. Knock Scalbart.	2616 Sq.m.
16. Dun Skeig.	3871 Sq.m.
17. Kildonan Point.	3936 Sq.m.
18. Baraskomill.	4006 Sq.m.

The forts of Kintyre, ranked by overall area.



1. Mingary.	374 Sq.m.
2. Dùn na Muirgheidh.	455 Sq.m.
3. Tòrr a' Mhanaich.	535 Sq.m.
4. Eilean nan Damh.	567 Sq.m.
5. Eilean nan Gobhar.	584 Sq.m.
6. Salen	647 Sq.m.
7. Dùn Breac, Ardvergnish.	668 Sq.m.
8. Ormaig.	694 Sq.m.
9. Dùn an Fheurain.	722 Sq.m.
10. Cillchrìosd.	876 Sq.m.
11. Dùn Bàn Mingary.	1014 Sq.m.
12. Poit na h-I.	1383 Sq.m.
13. Dùn Guaire.	1513 Sq.m.
14. Creag a' Chaisteil.	1892 Sq.m.

The forts of Mull, ranked by internal area.

1. Mingary.	525 Sq.m.
2. Eilean nan Damh.	617 Sq.m.
3. Dùn na Muirgheidh.	634 Sq.m.
4. Tòrr a' Mhanaich.	698 Sq.m.
5. Dùn an Fheurain.	804 Sq.m.
6. Ormlis, Ulva.	854 Sq.m.
7. Dùn Eiphinn, Gometra.	866 Sq.m.
8. Eilean nan Gobhar.	885 Sq.m.
9. Cillchrìosd.	975 Sq.m.
10. Dùn Breac, Ardvergnish.	977 Sq.m.
11. Dùn Bàn, Mingary.	1320 Sq.m.
12. Dùn Guaire.	1666 Sq.m.
13. Poit na h-I.	1677 Sq.m.
14. Creag a' Chaisteil.	2085 Sq.m.
15. Tòrr Aint.	2445 Sq.m.
16. Sloc a' Bhodaich.	3535 Sq.m.

The forts of Mull, ranked by overall area.

1. Colagin.	523 Sq.m.
2. Cnocan Dubha.	562 Sq.m.
3. Tom an Iasgaire.	711 Sq.m.
4. Dun Iadain.	784 Sq.m.
5. The little horse shoe, Kerrera.	880 Sq.m.
6. Dùn Creagach.	900 Sq.m.
7. Dùn Mac Sniachan II.	1000 Sq.m.
8. Cnoc an Tighe Mhóir, Seil.	1032 Sq.m.
9. Losgann Larnach.	1401 Sq.m.
10. Ardanstur I.	1494 Sq.m.
11. Balvicar, Seil.	3702 Sq.m.
12. Dun Mac Sniachan I.	48,570 Sq.m.
13. Dun Ormidale.	2,423,125 Sq.m. ( 3 hectares )

The forts of Lorn, ranked by internal area.

1.	Dùn Uabairtich.	553 Sq.m.
2.	Cnocan Dubha.	686 Sq.m.
3.	Tom an Iasgaire.	882 Sq.m.
4.	Dùn Creagach.	1018 Sq.m.
5.	Dun Iadain.	1175 Sq.m.
6.	The little horse shoe, Kerrera.	1209 Sq.m.
7.	Ardanstur I.	1427 Sq.m.
8.	Cnoc an Tighe Mhóir, Seil.	1462 Sq.m.
9.	Dùn Mac Sniachan II.	1699 Sq.m.
10.	Losgann Larnach.	1701 Sq.m.
11.	Torr a' Chlaonaidh.	1748 Sq.m.
12.	Balvicar, Seil.	3789 Sq.m.
13.	Dùn Mac Sniachan I.	49,620 Sq.m.

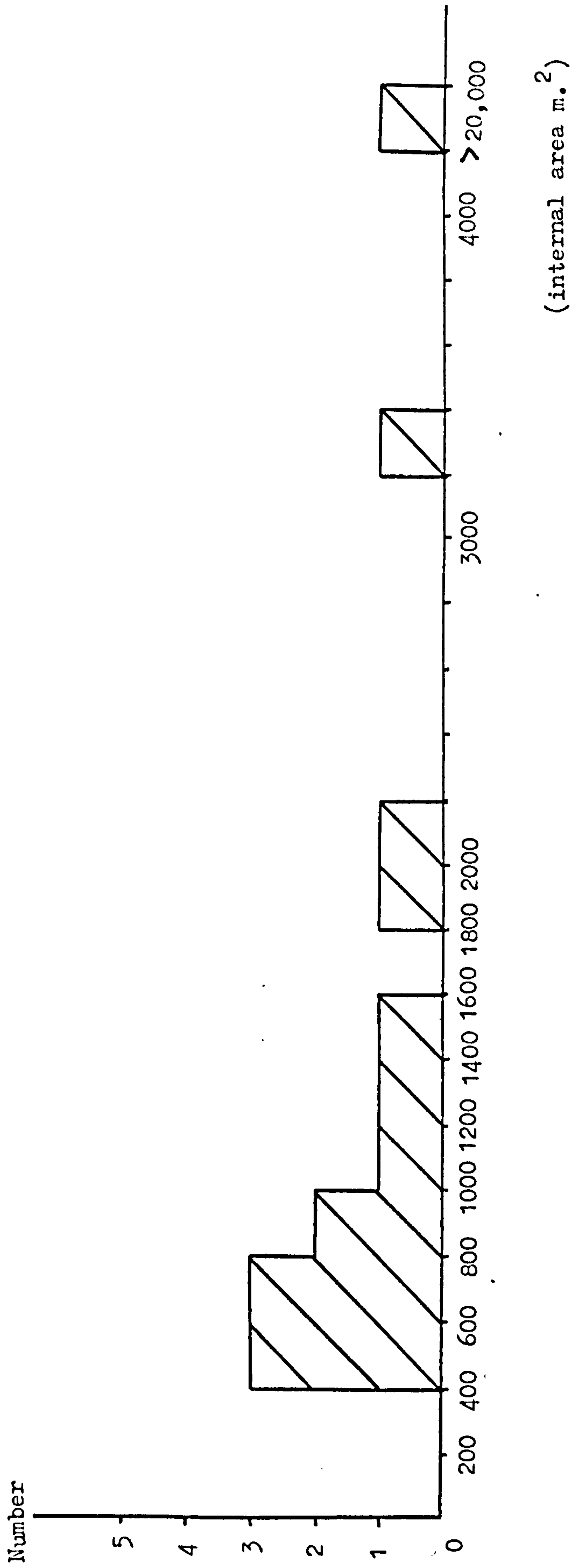
The forts of Lorn, ranked by overall area.

1. Rubha Àird an Iasgaich.	455 Sq.m.
2. Tòrr an Dùin, Loch nan Gobhar.	496 Sq.m.
3. Caisteal nan Con.	575 Sq.m.
4. The Torr, Shielfoot.	763 Sq.m.

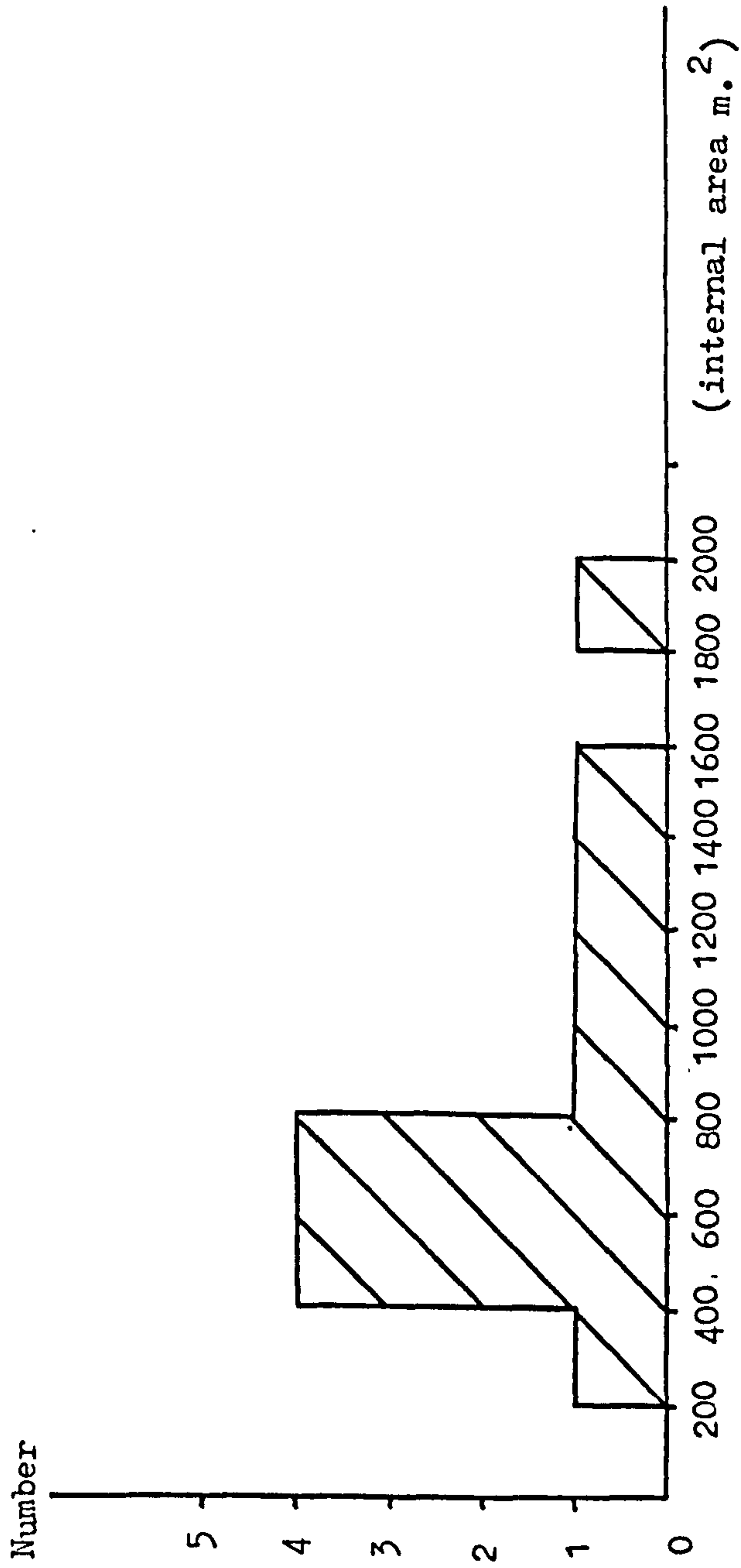
The forts of Northern Argyll, ranked by internal area.

APPENDIX E

Bar graphs of the internal area of the Forts of Argyll.

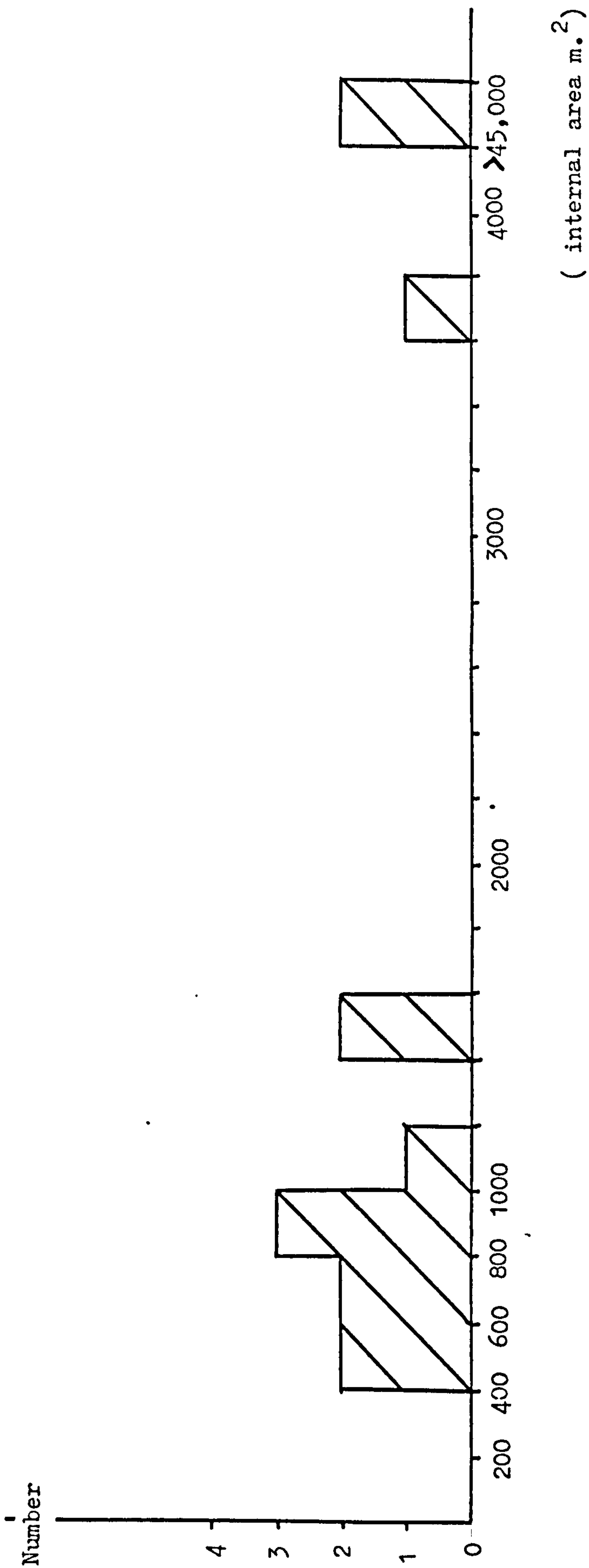


Bar graph of approximate internal area of forts of Kintyre.

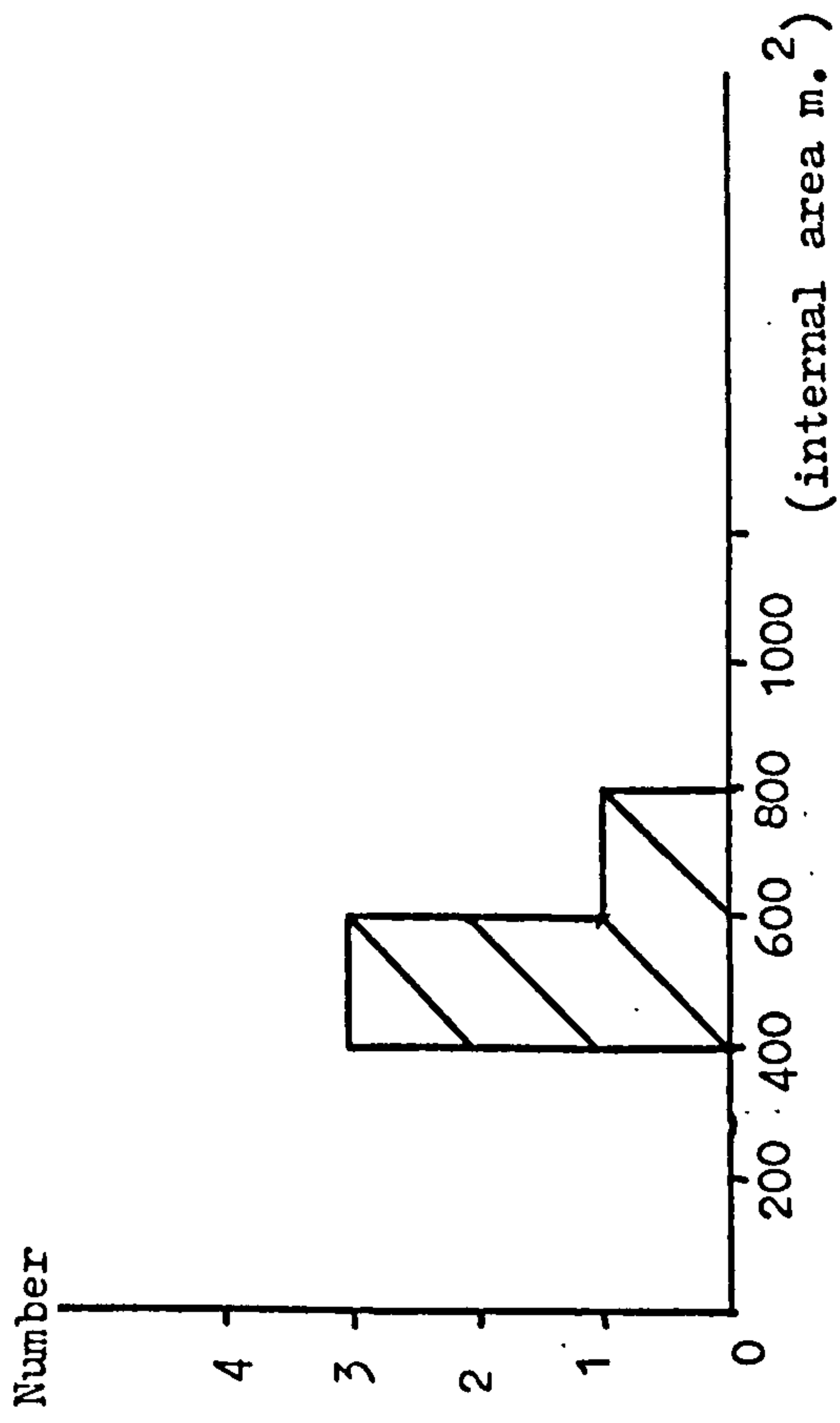


Bar graph of approximate internal area of forts of Mull.





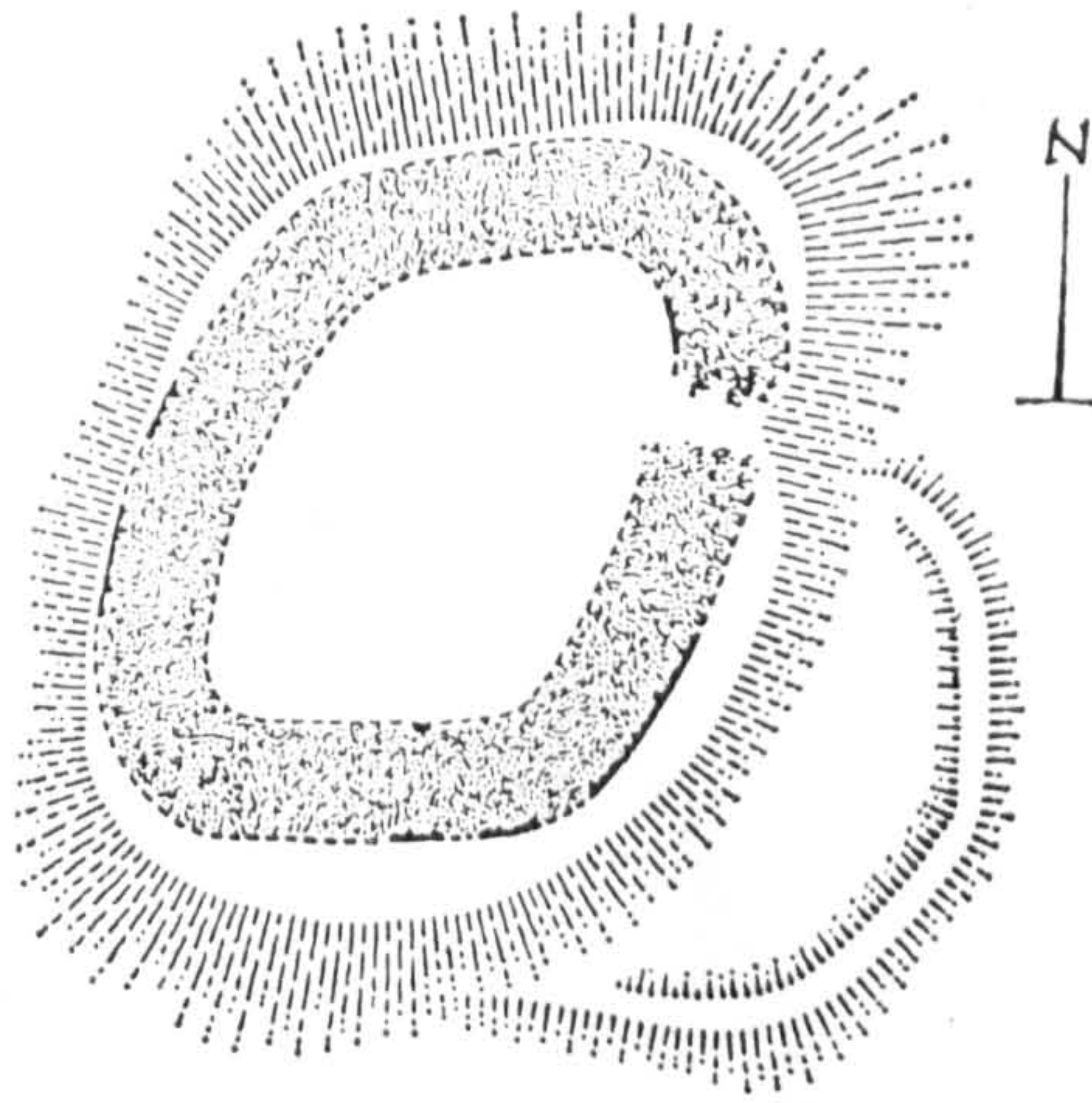
Bar graph of approximate internal area of fortés of Lorn.



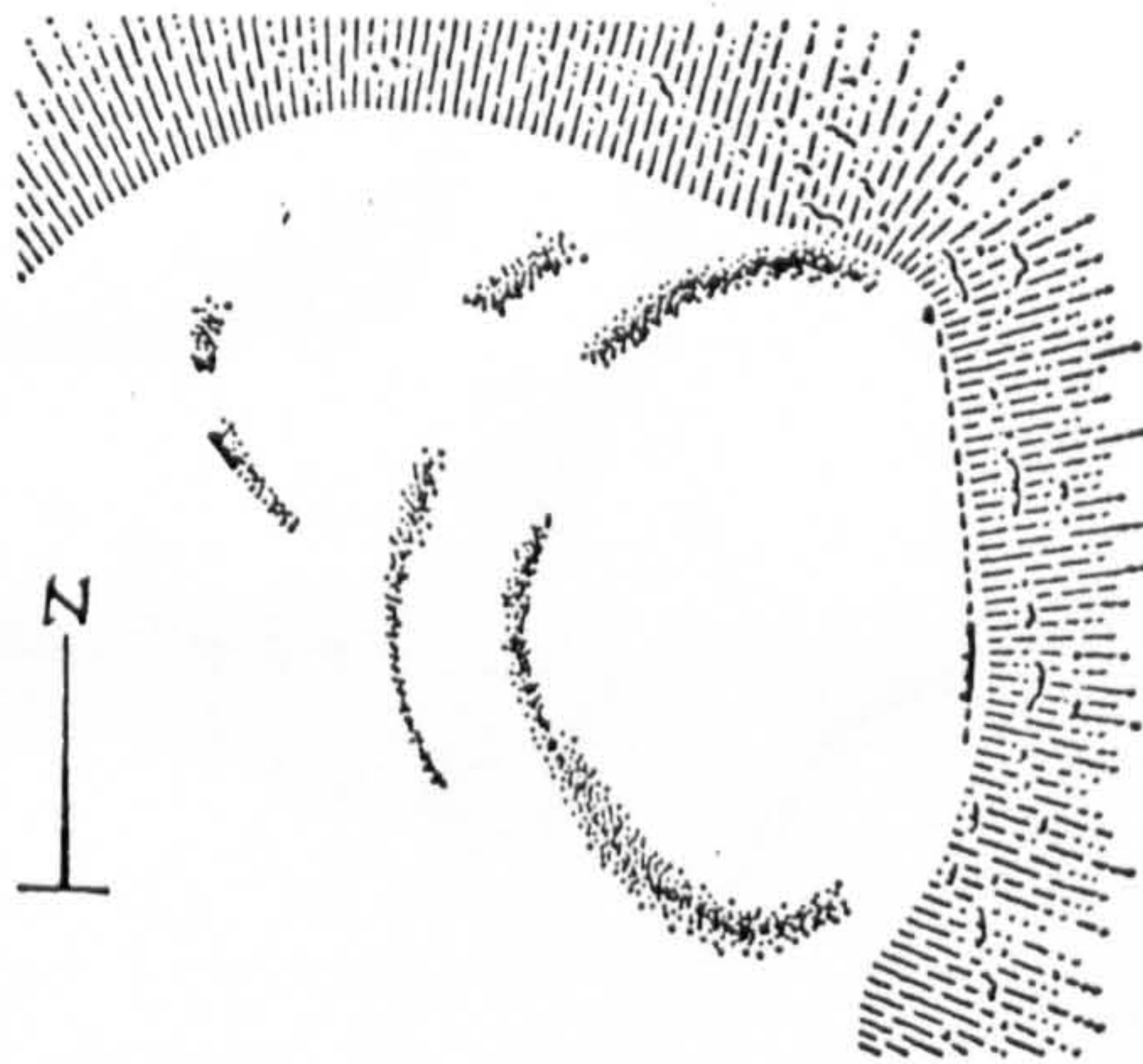
Bar graph of approximate internal area of forts of Coll and Northern Argyll.

APPENDIX F

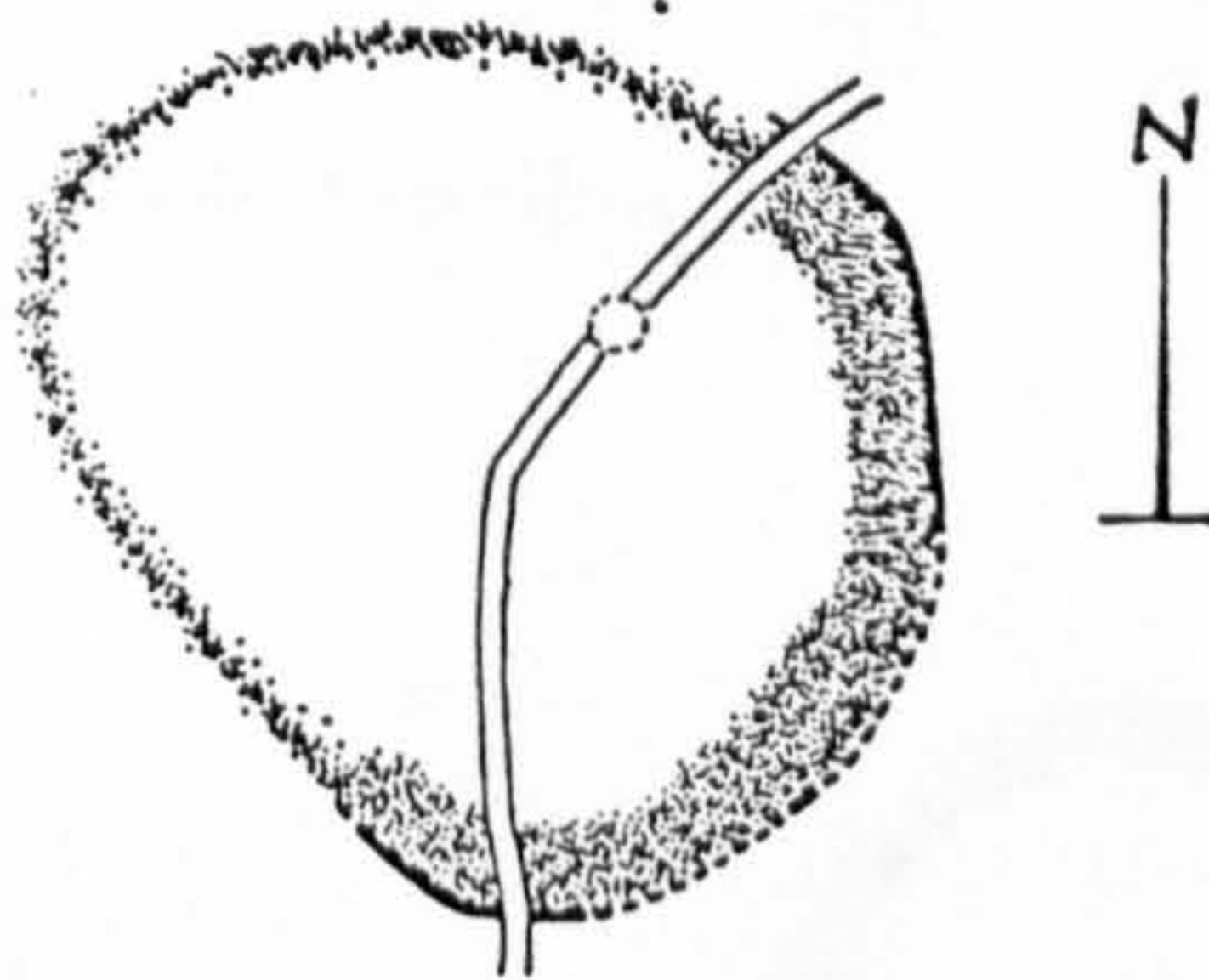
Plans of the Forts of Argyll.



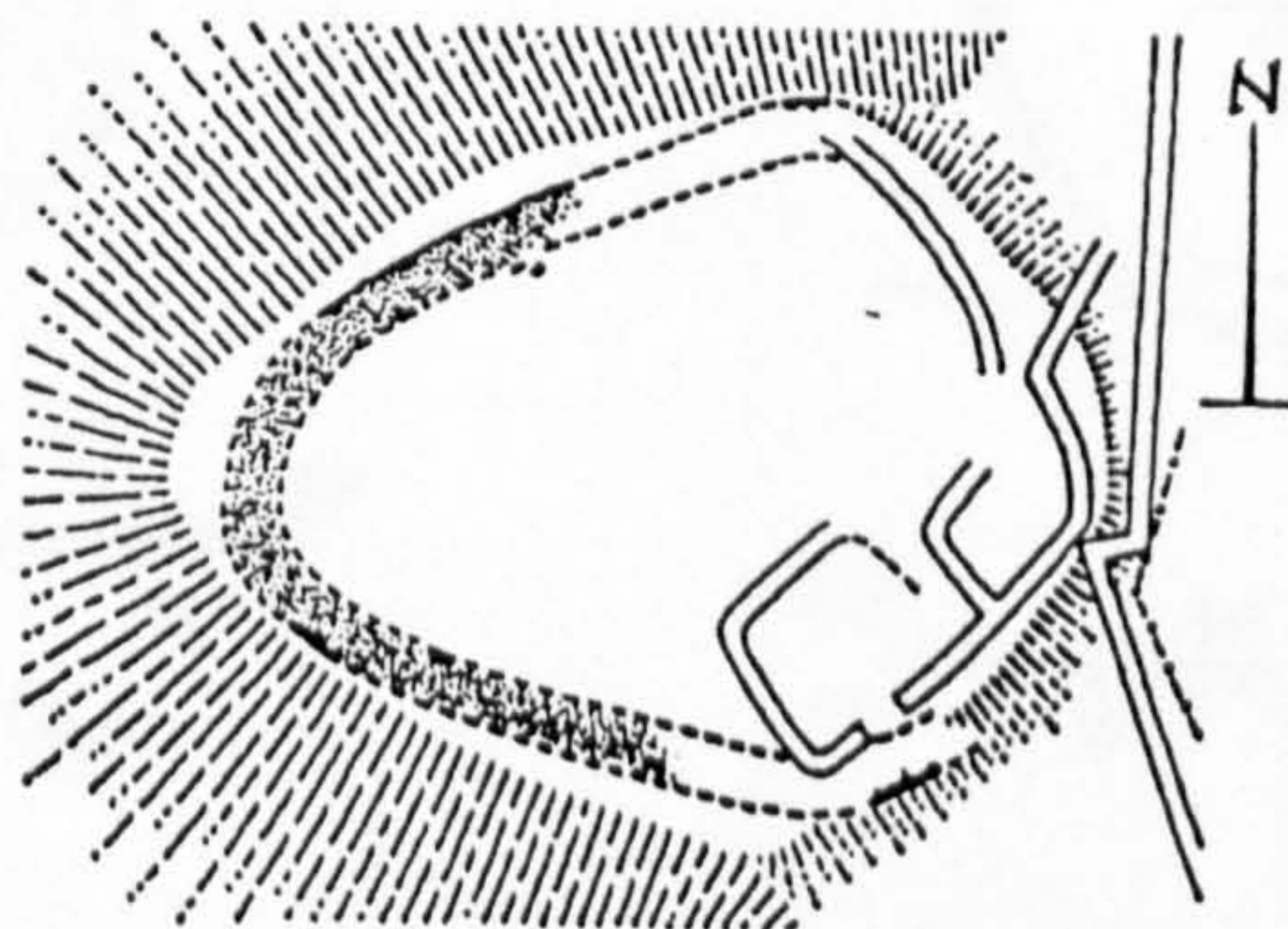
Fort, Ronachan Bay



Fort, Killean



Fort, Saddell



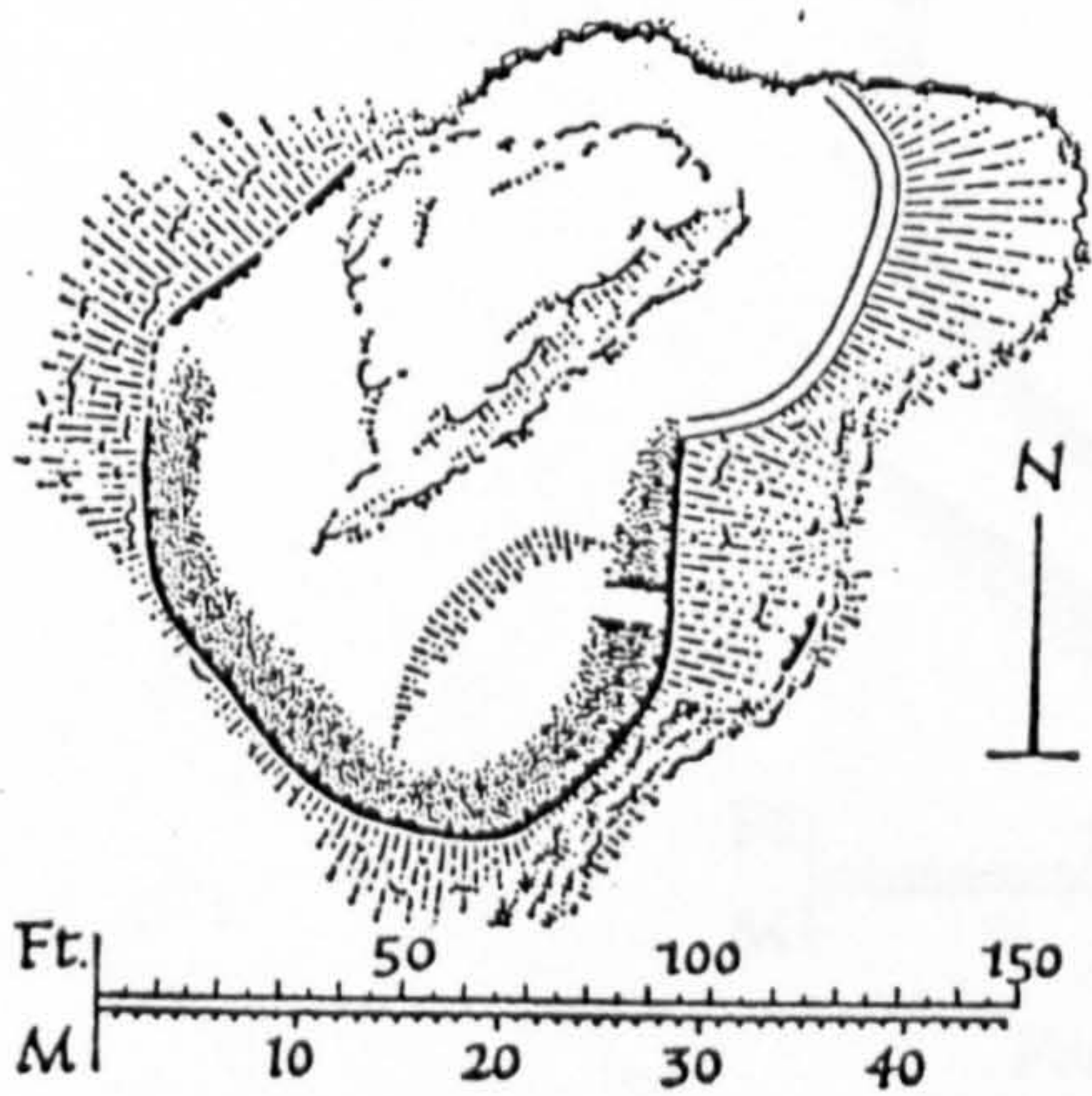
Fort, Killocrow

Forts of Kintyre : approximate internal area 460 - 620 Sq. M.

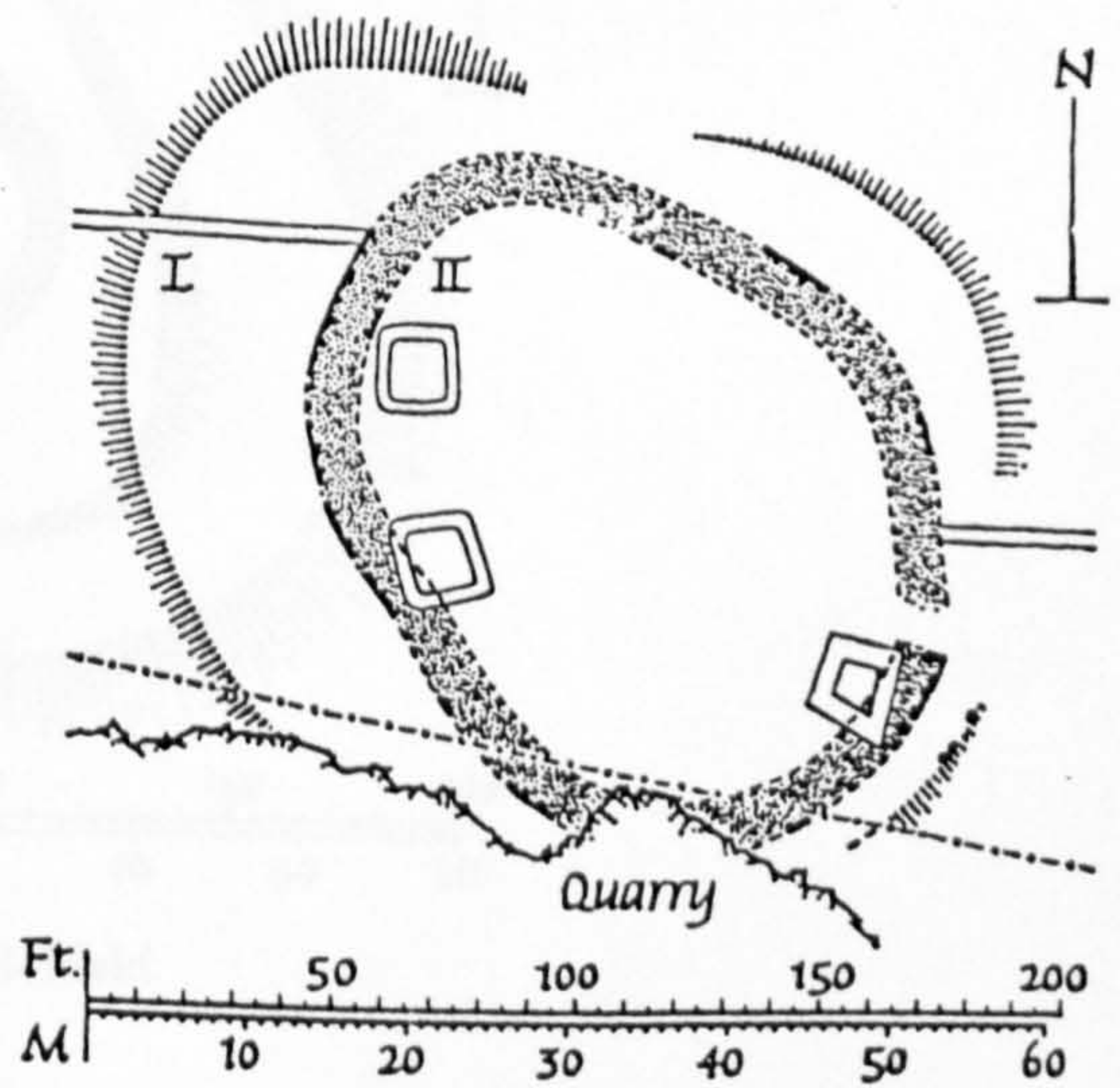
( from R.C.A.H.M.S. 1971 )



Fort, Ranachan Hill



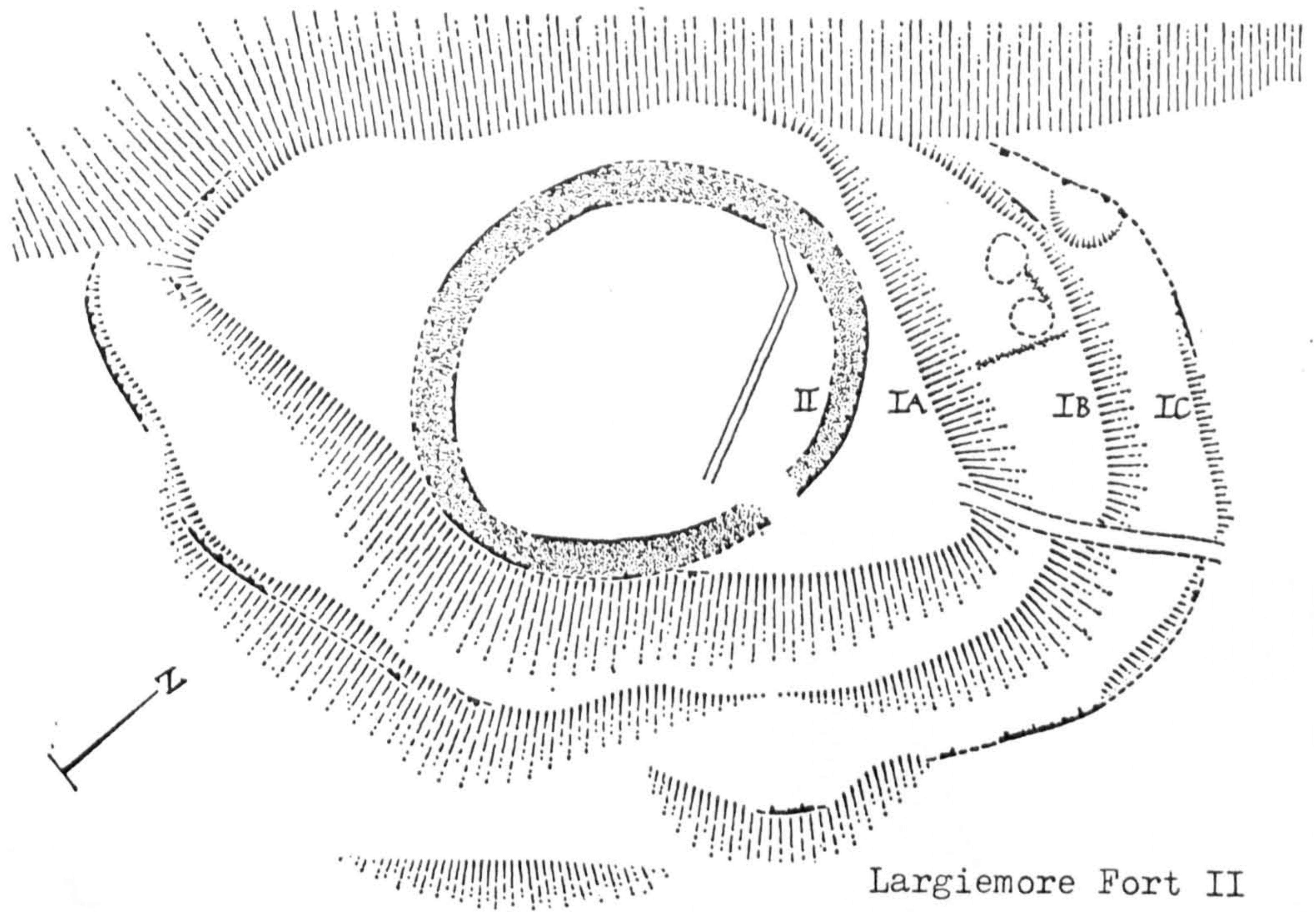
Dùn Chibhich, Gigha



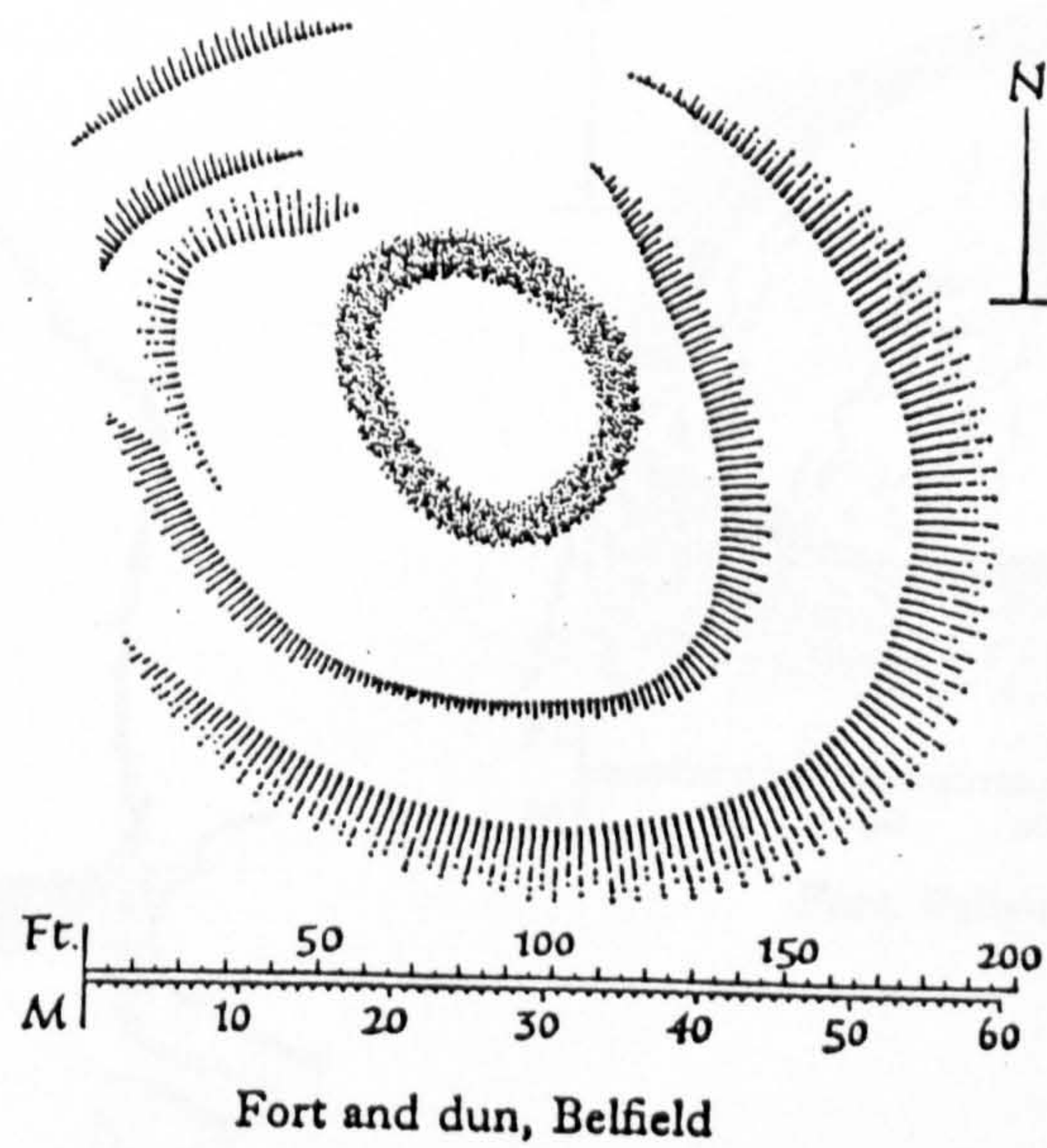
Bealloch Hill II

Forts of Kintyre ; approximate internal area 650 - 850 Sq. M.

(from R.C.A.H.M.S. 1971 )



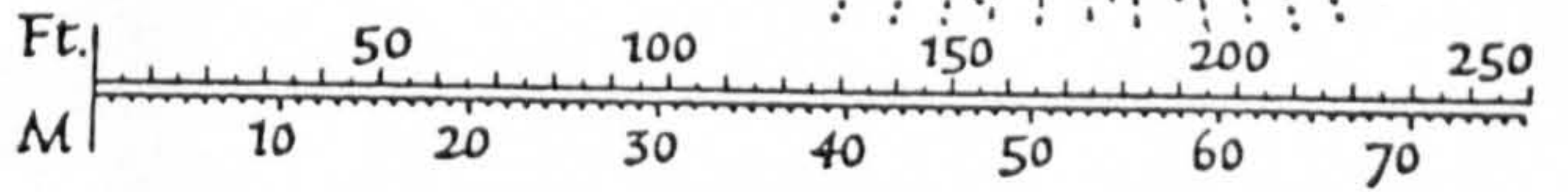
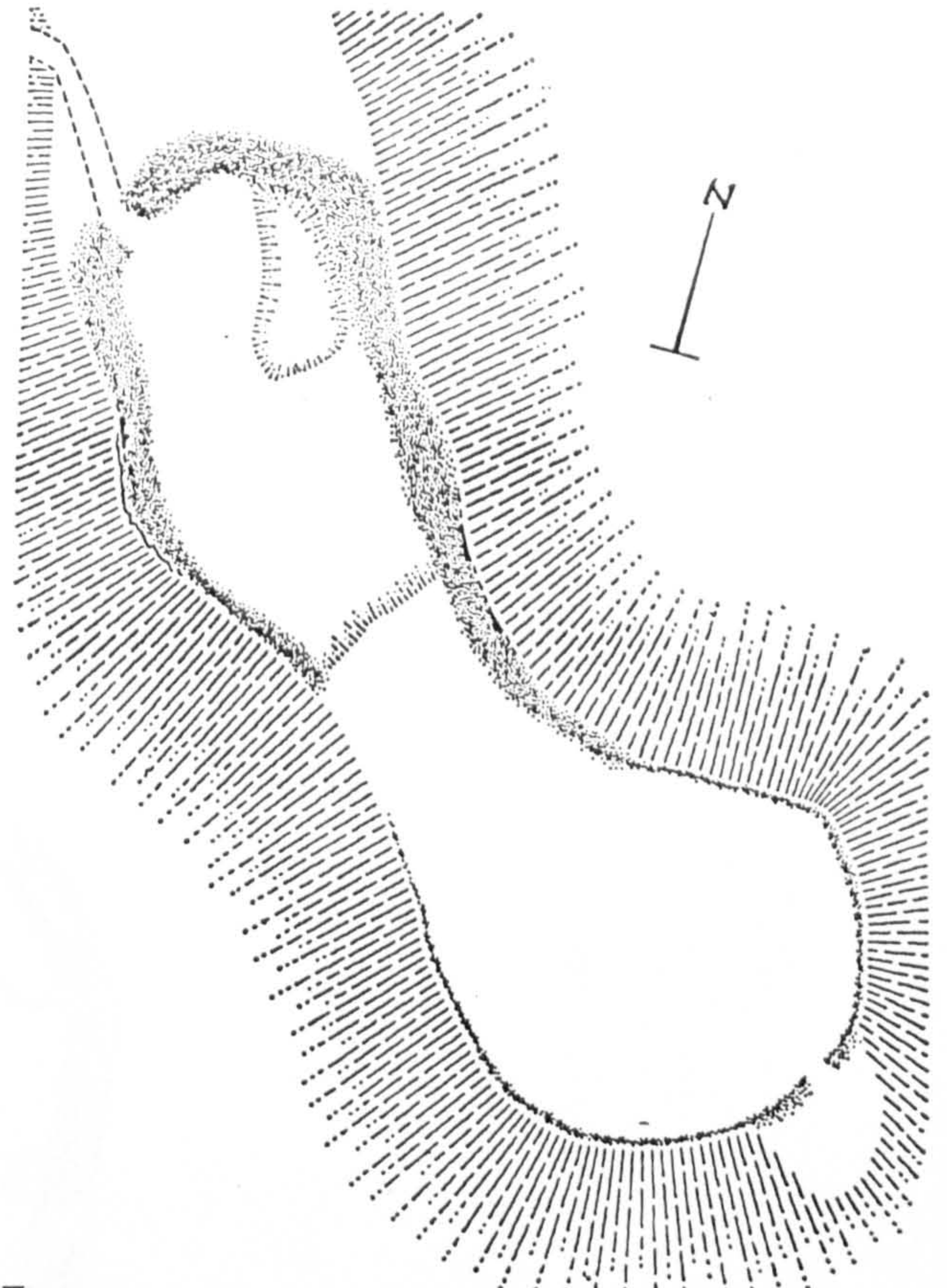
Largiemore Fort II



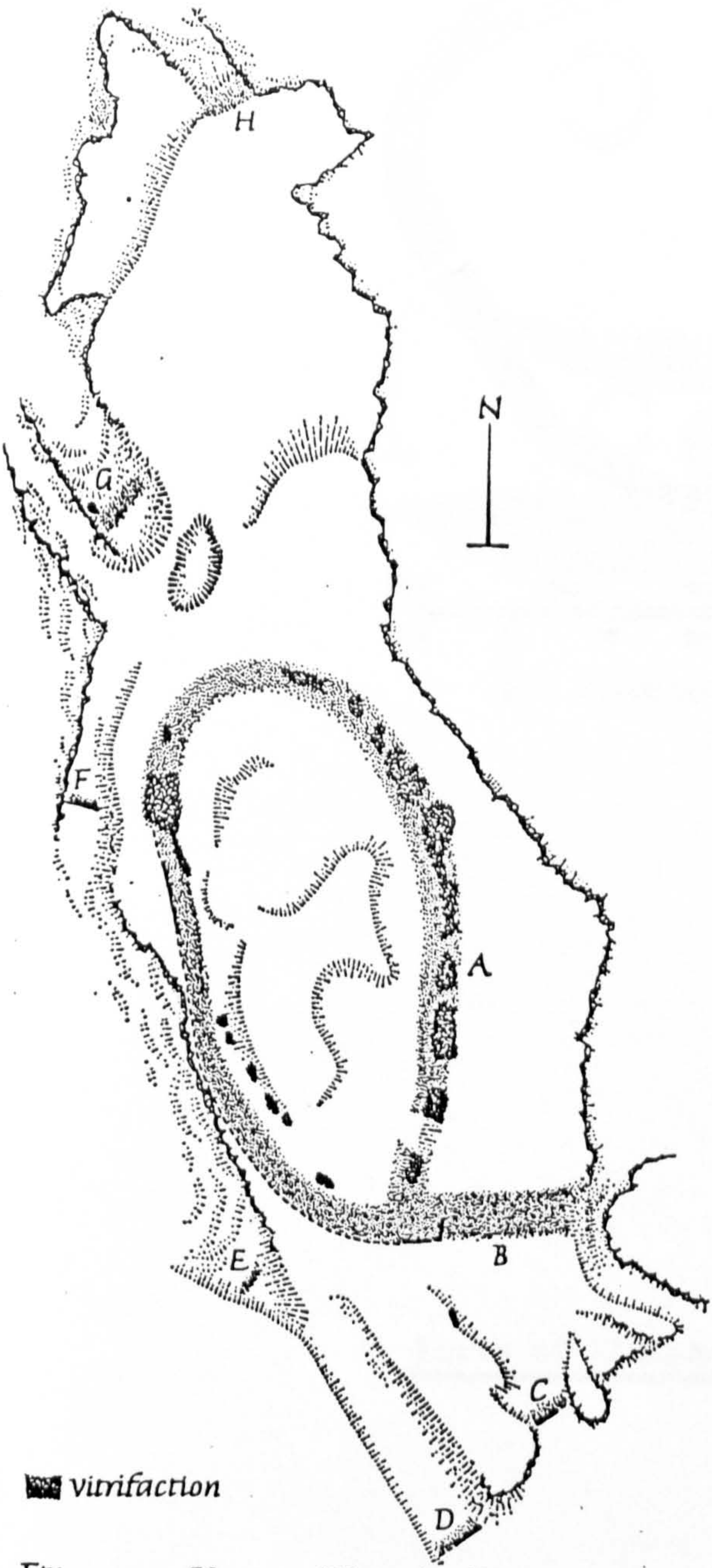
Fort and dun, Belfield

Forts of Kintyre, approximate internal area 990 - 1000 Sq. M.

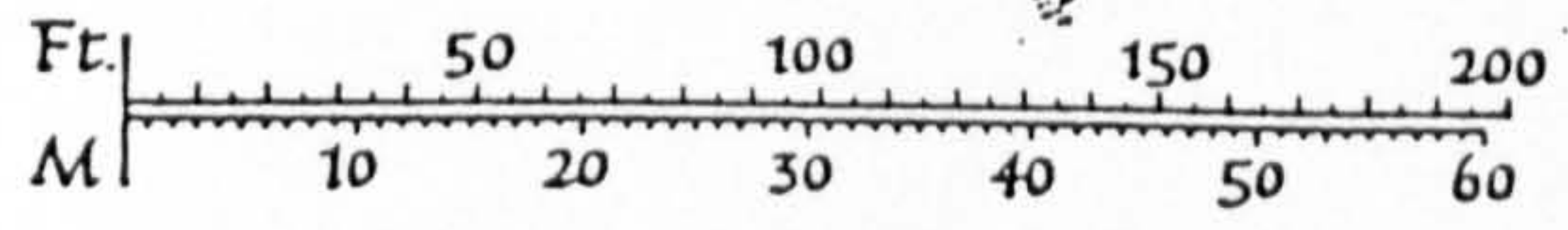
( from R.C.A.H.M.S. 1971 )



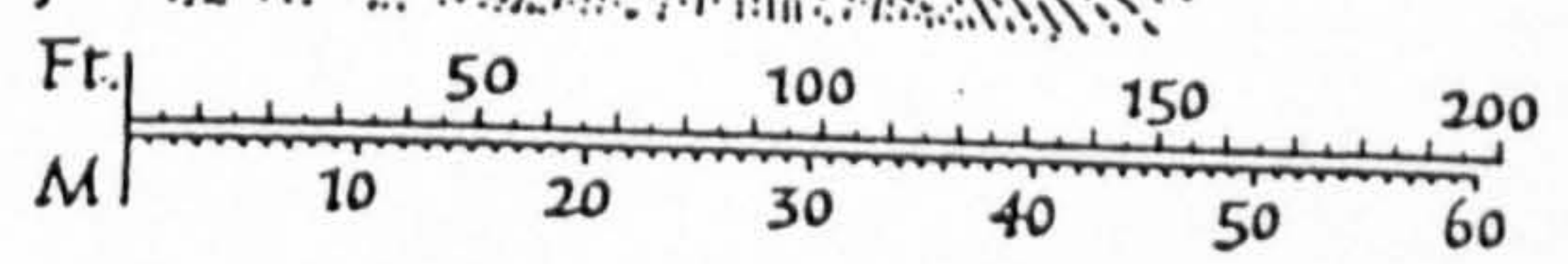
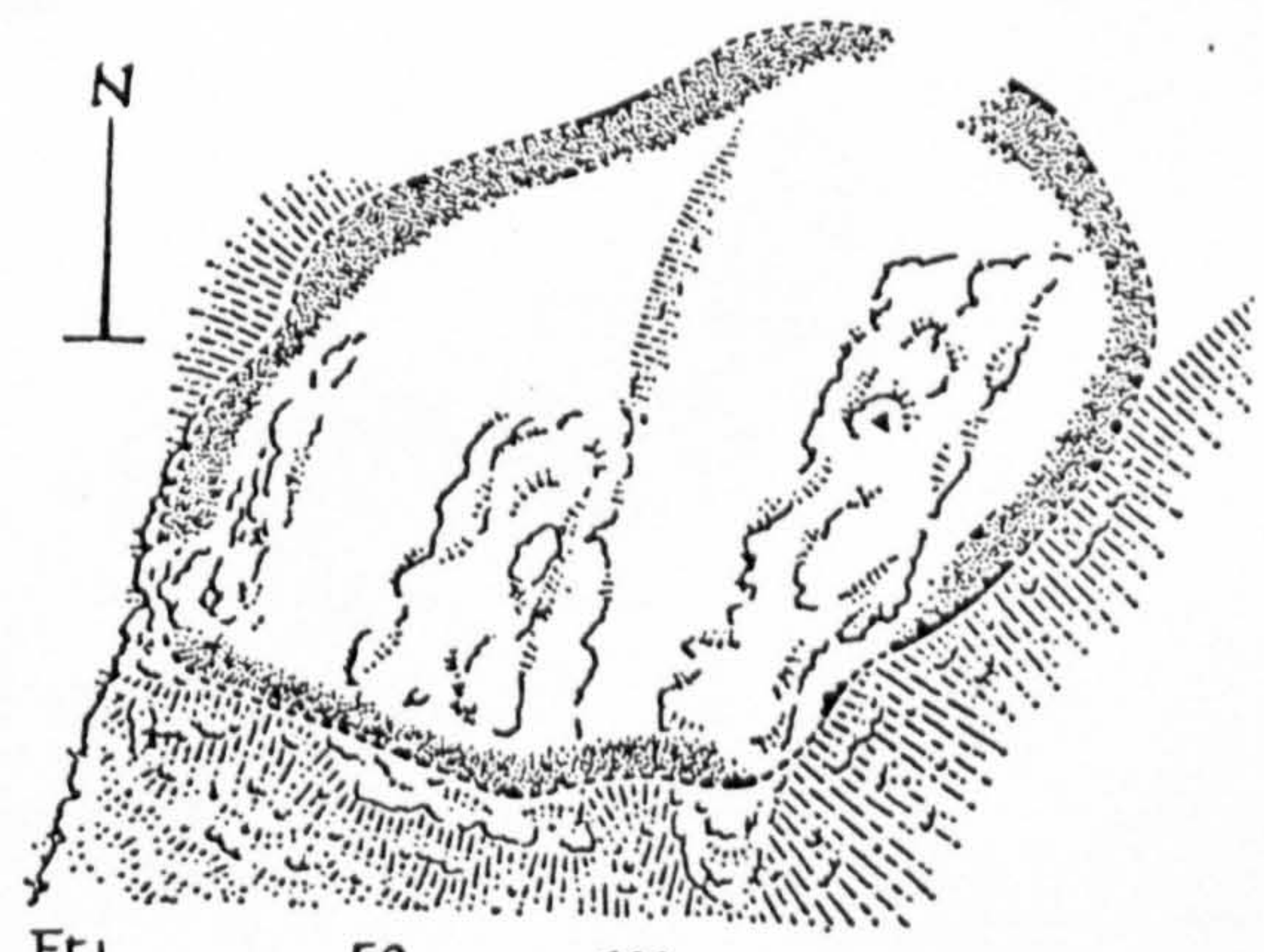
Fort, Achnaclach



■ vitrification



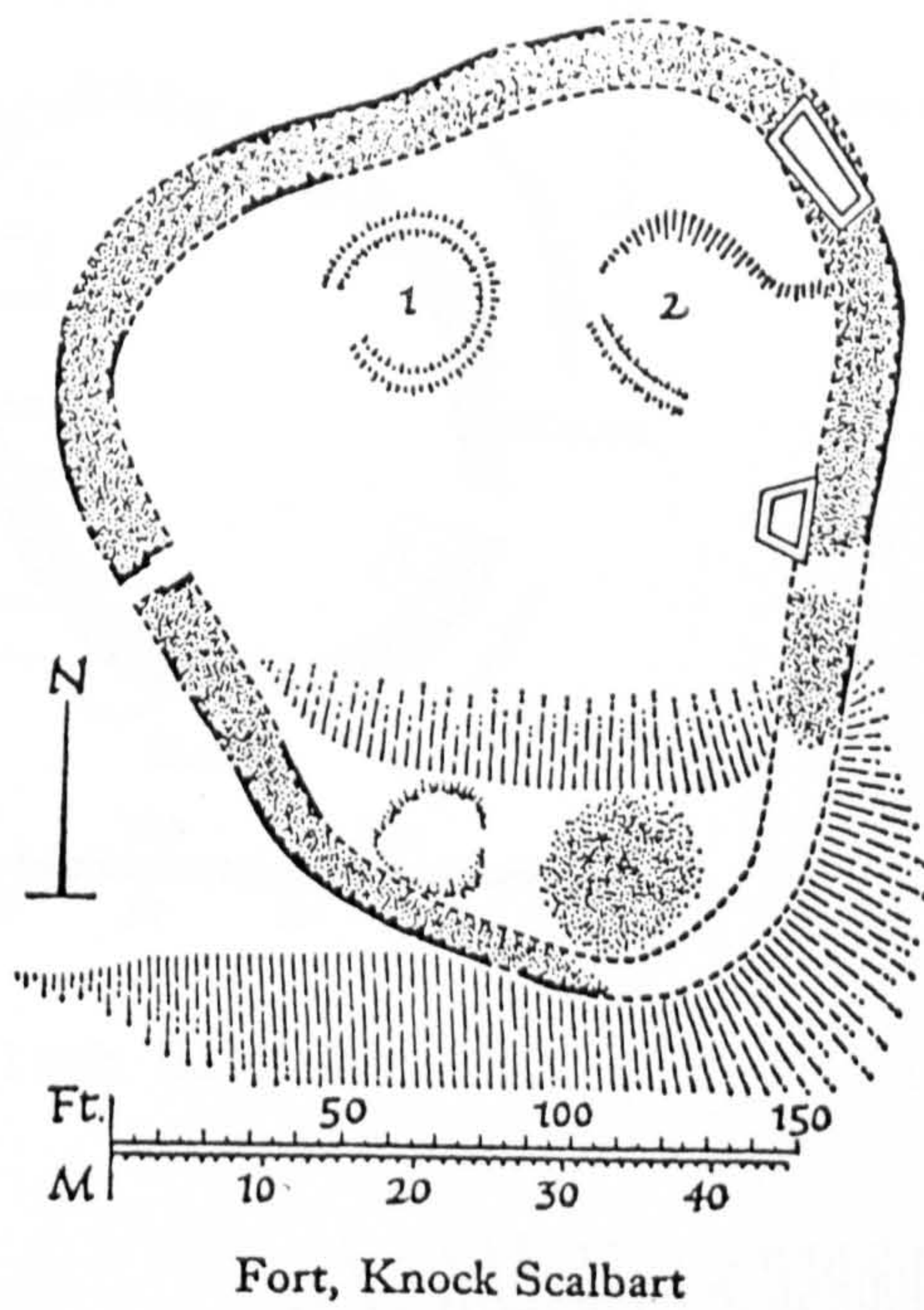
Fort, Carradale Point



Fort, Ballywilline Hill

(from R.C.A.H.M.S. 1971)

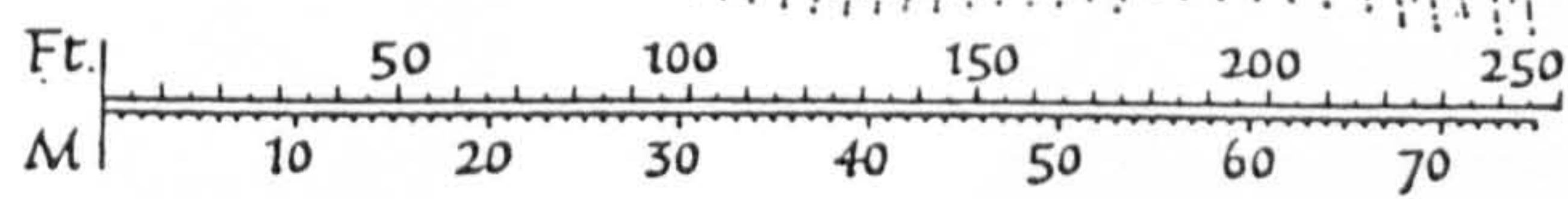
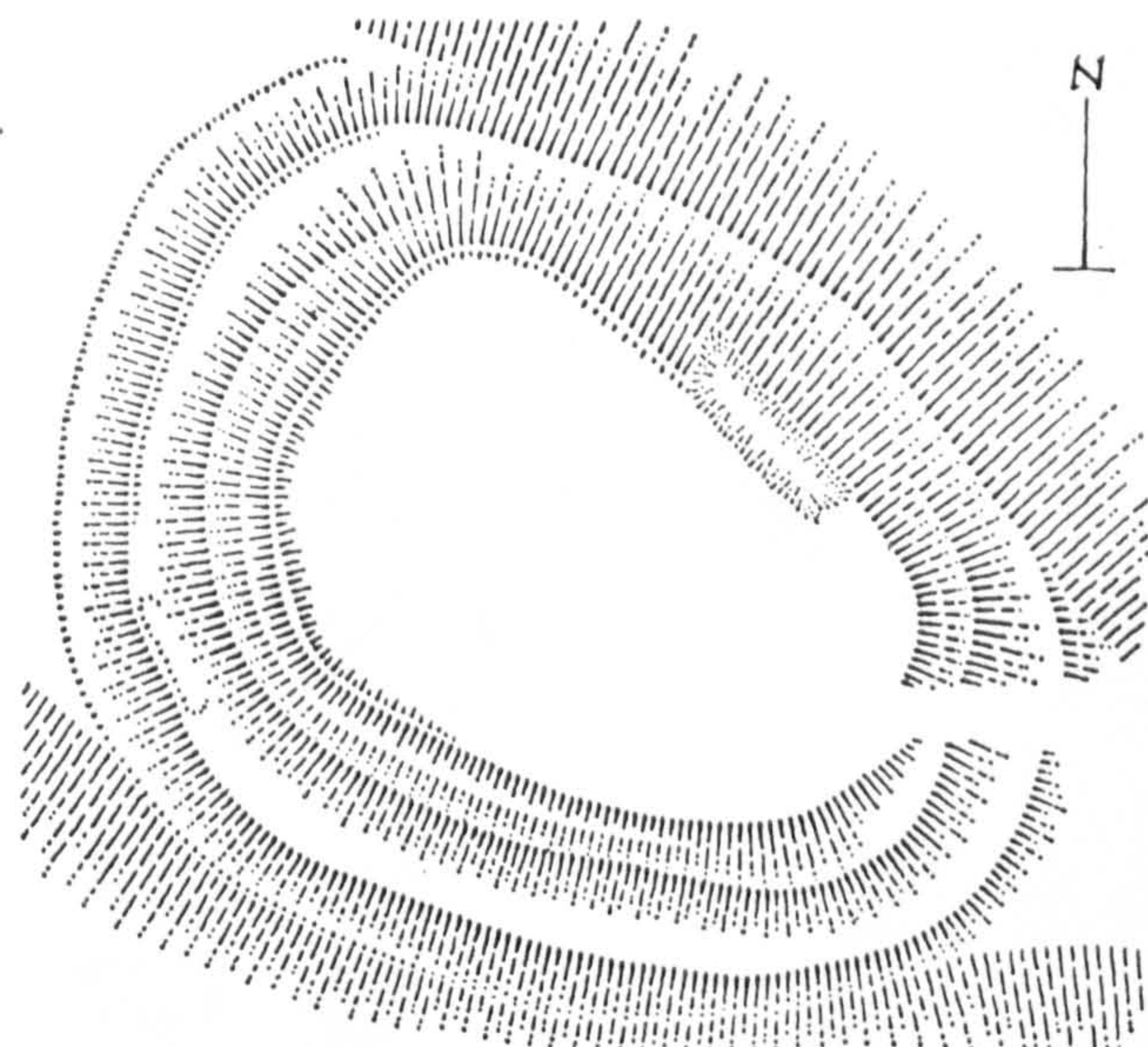
Forts of Kintyre; approximate internal area 1010 - 1500 Sq. M.



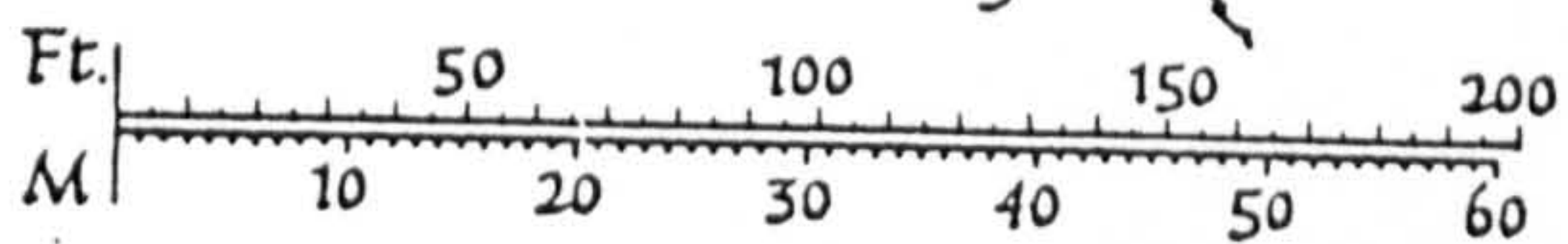
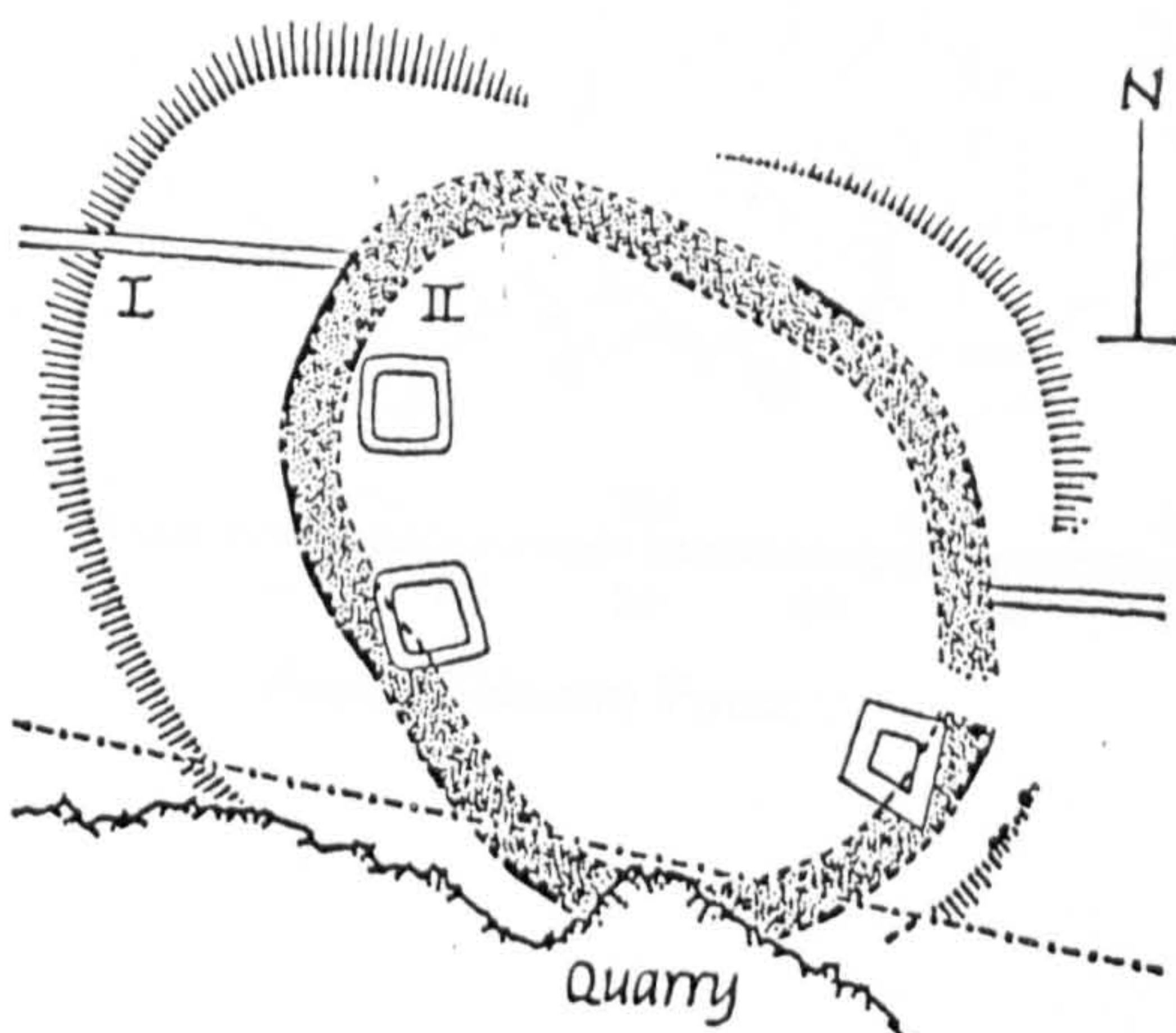
Forts of Kintyre, approximate internal area 2000 Sq. M.

(from R.C.A.H.M.S. 1971 )

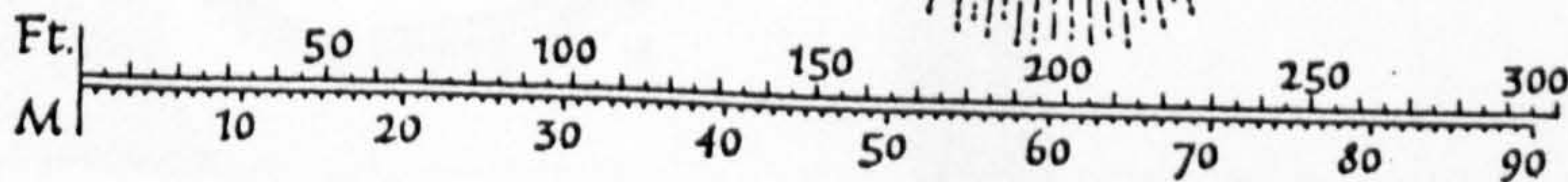
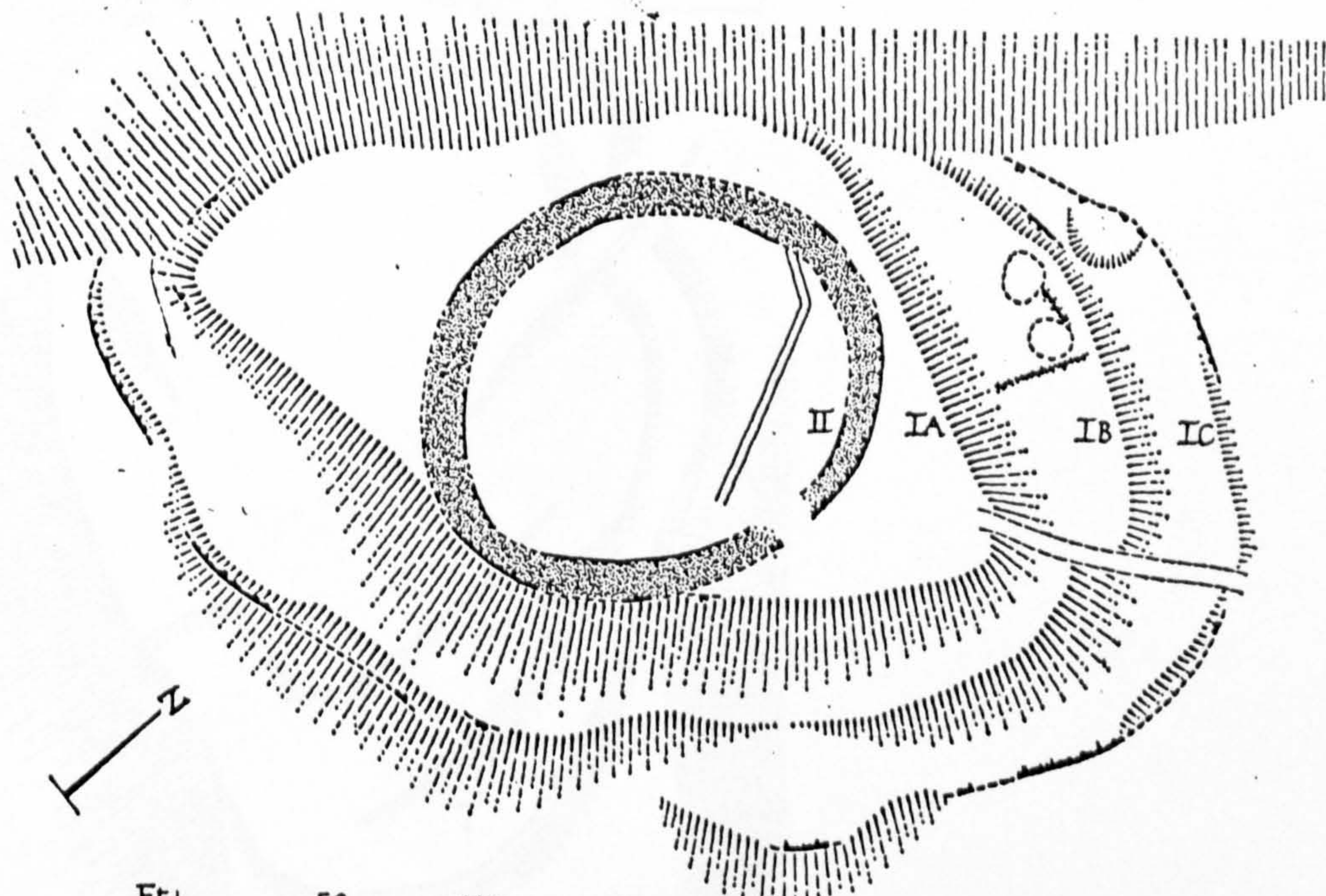




Fort, Kildalloig



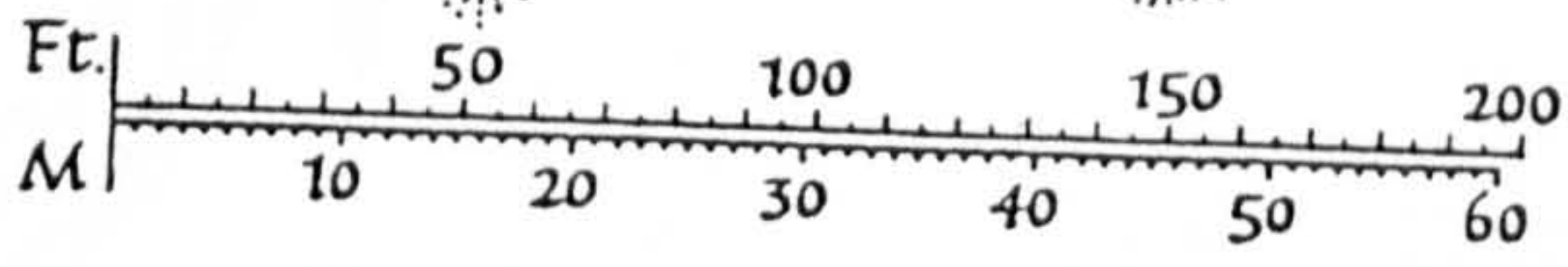
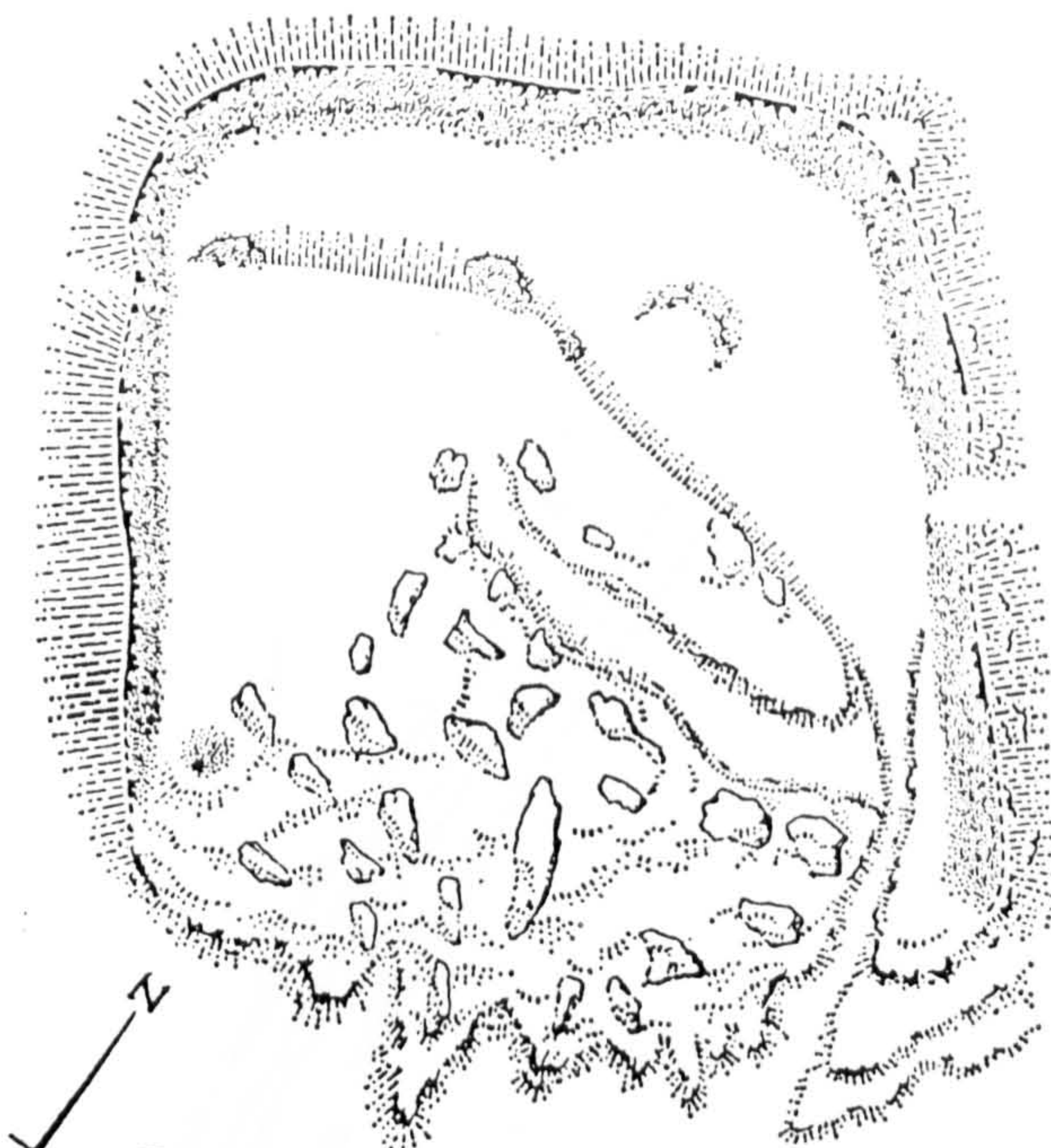
Bealloch Hill I



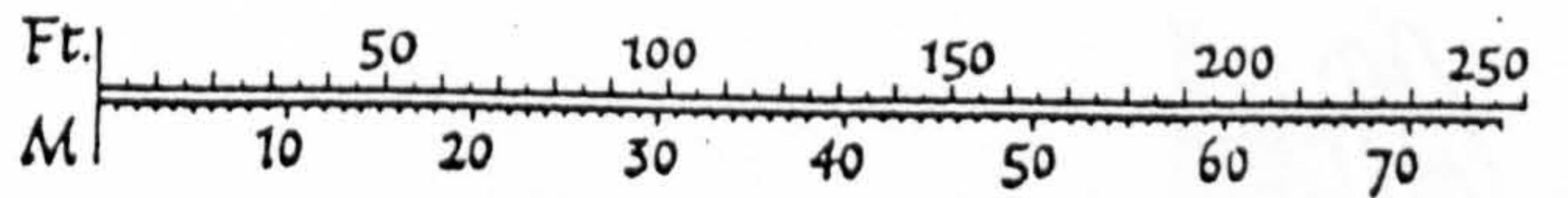
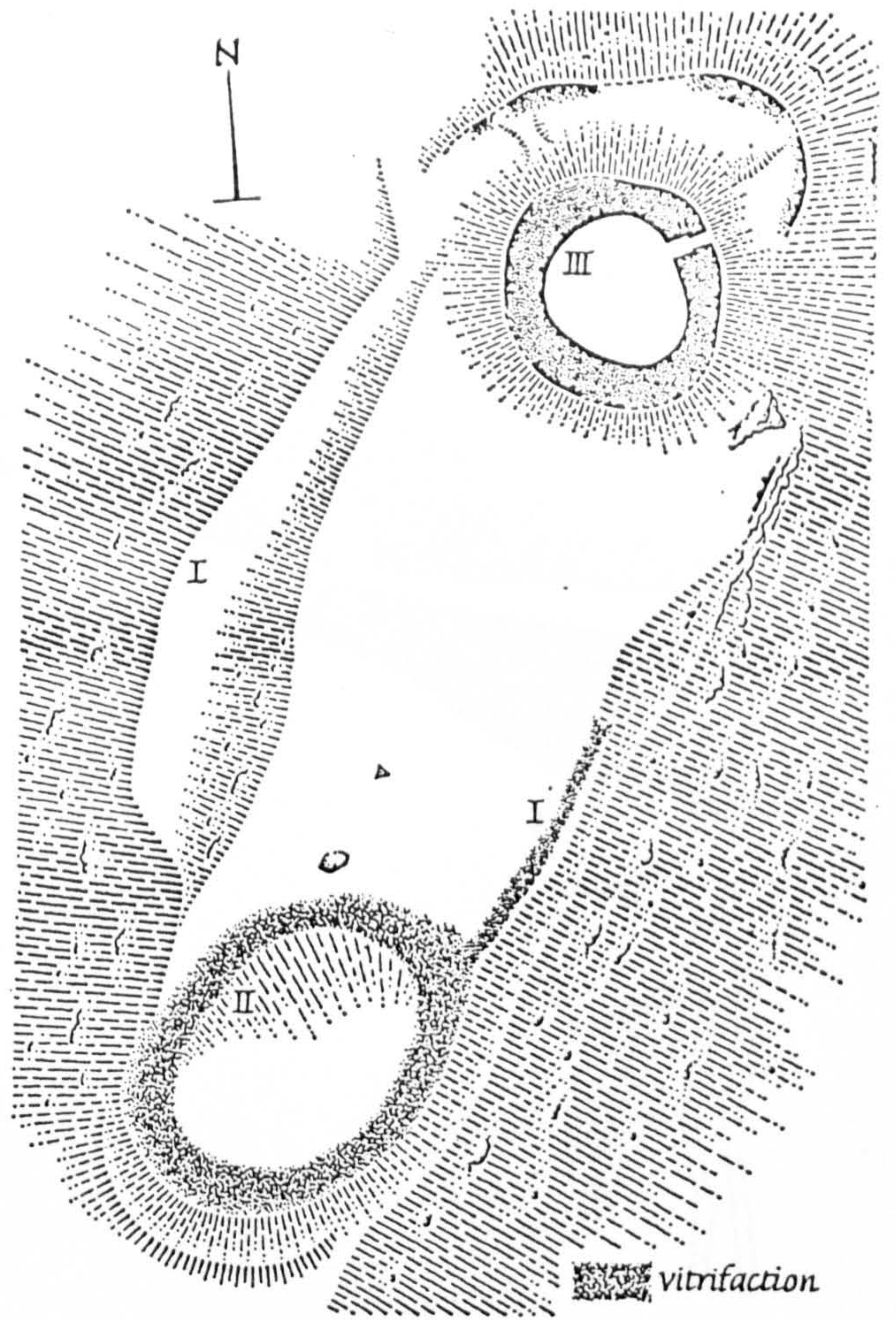
Largiemore Fort I

Forts of Kintyre; approximate internal area 2000 - 2200 Sq. M.

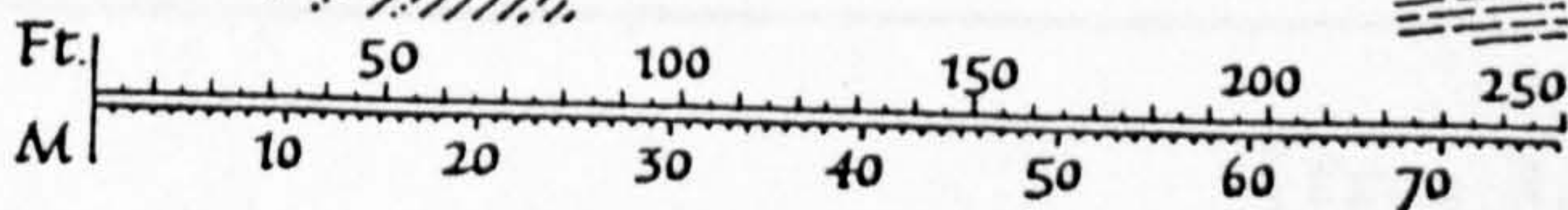
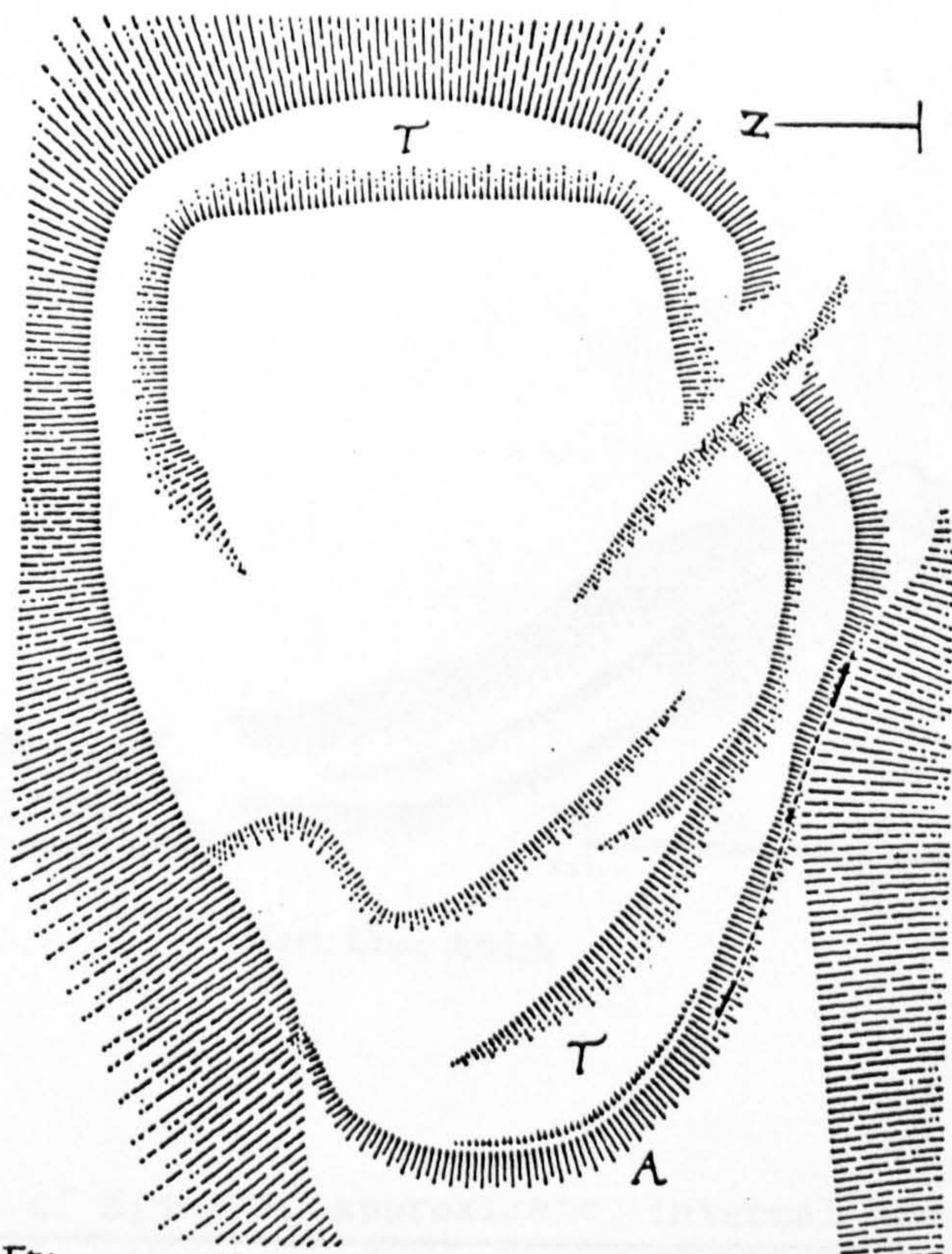
(from R.C.A.H.M.S. 1971 )



Fort, Kildonan Point



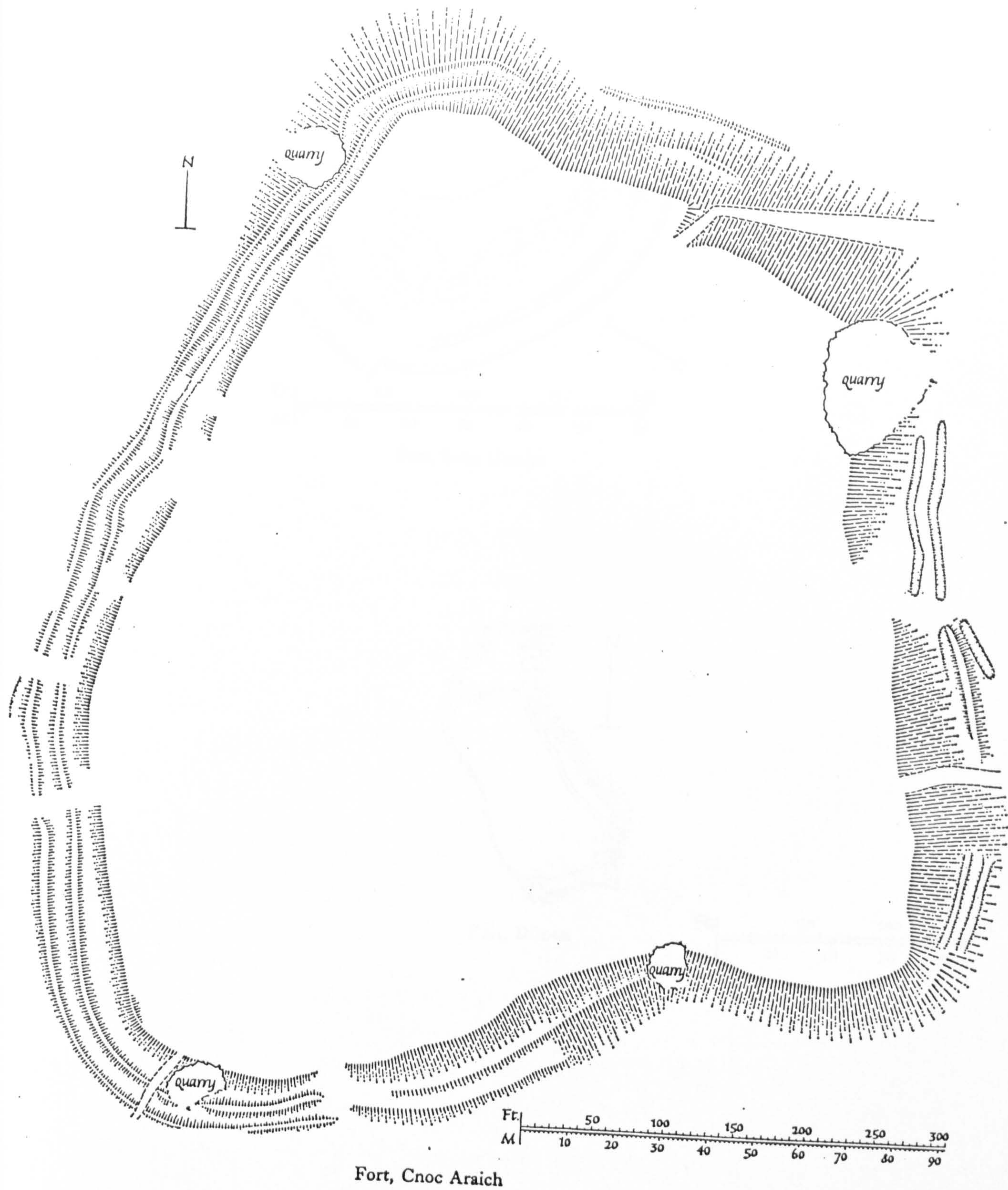
Fort and duns, Dùn Skeig



Fort, Baraskomill

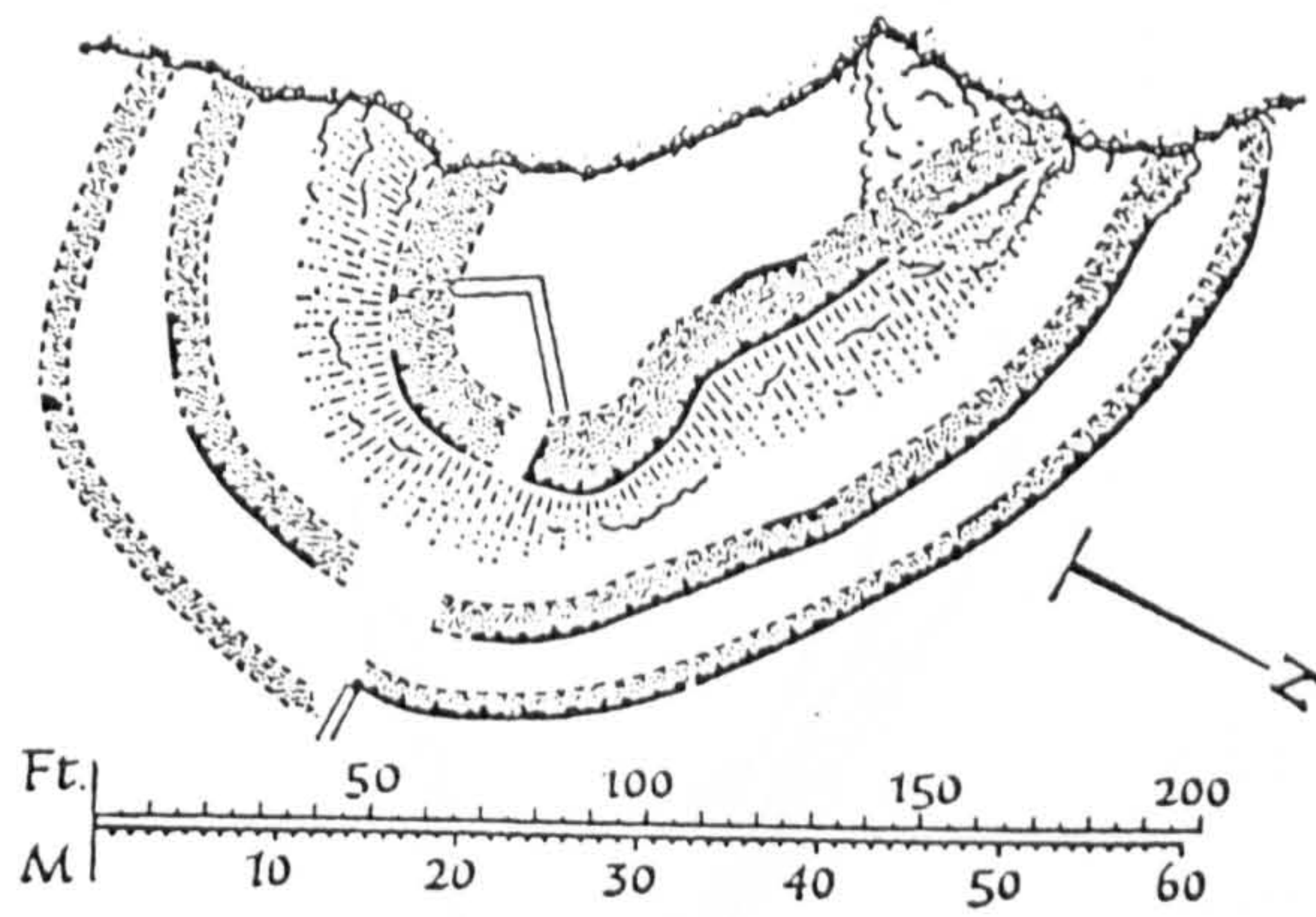
(from R.C.A.H.M.S. 1971 )

Forts of Kintyre, approximate internal area 3300 - 4000 Sq. M.

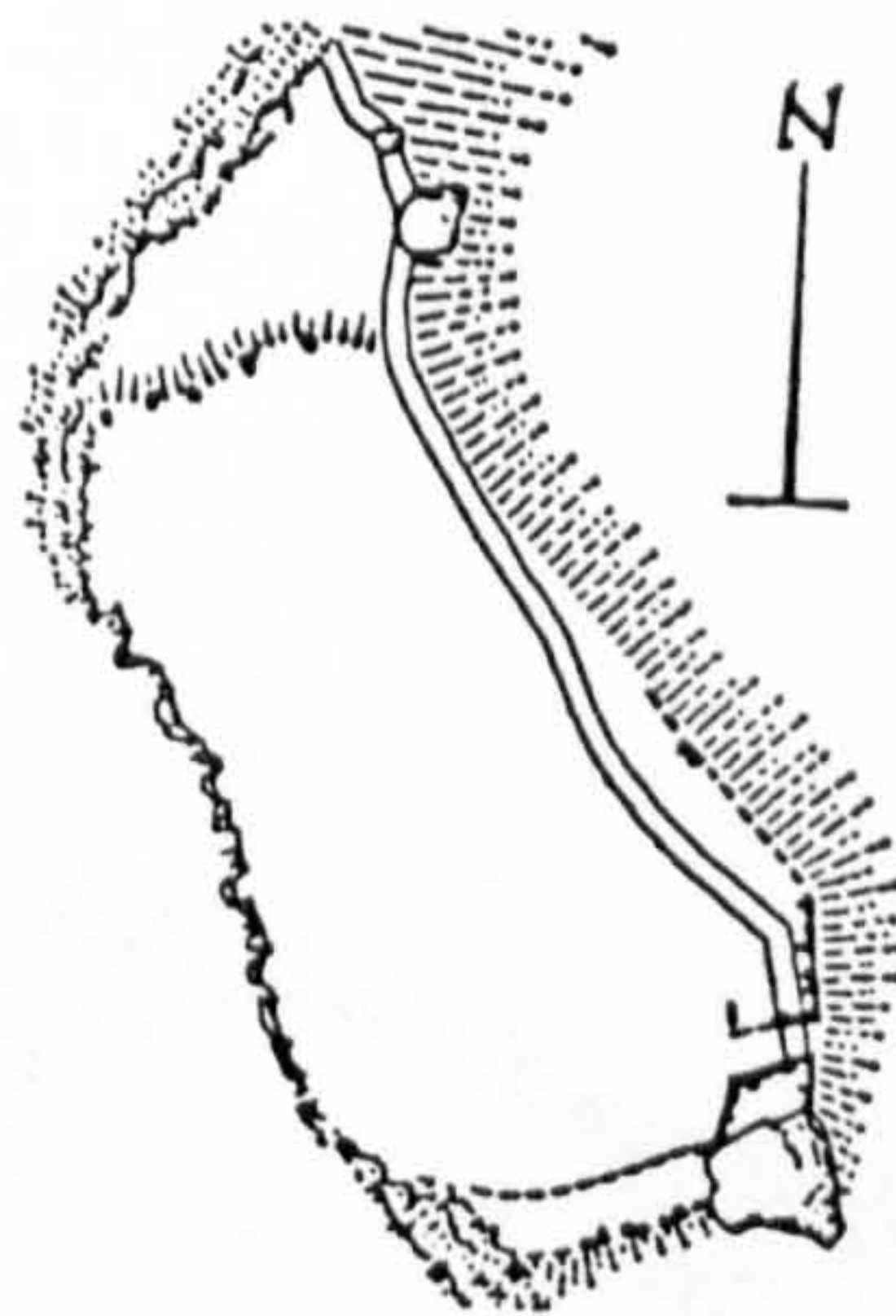


Forts of Kintyre; approximate internal area 2.5 Hectares.

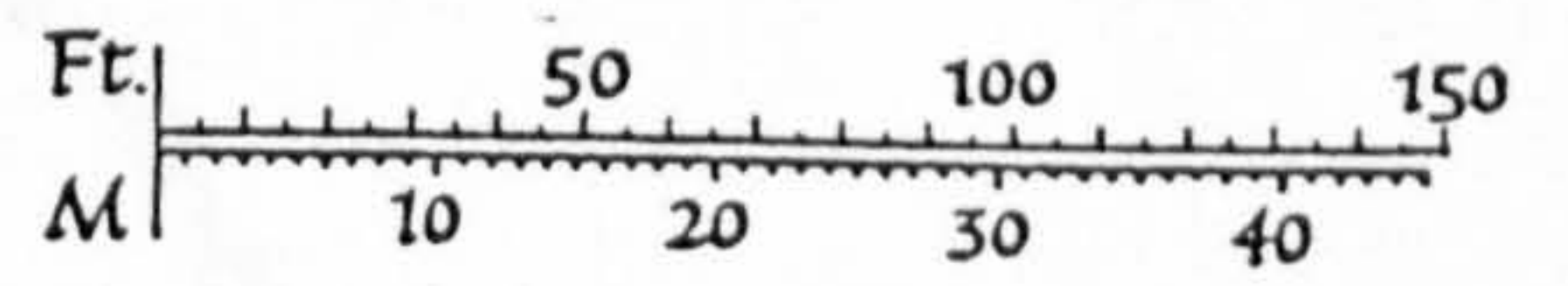
(from R.C.A.H.M.S. 1971 )



Fort, Sròn Uamha

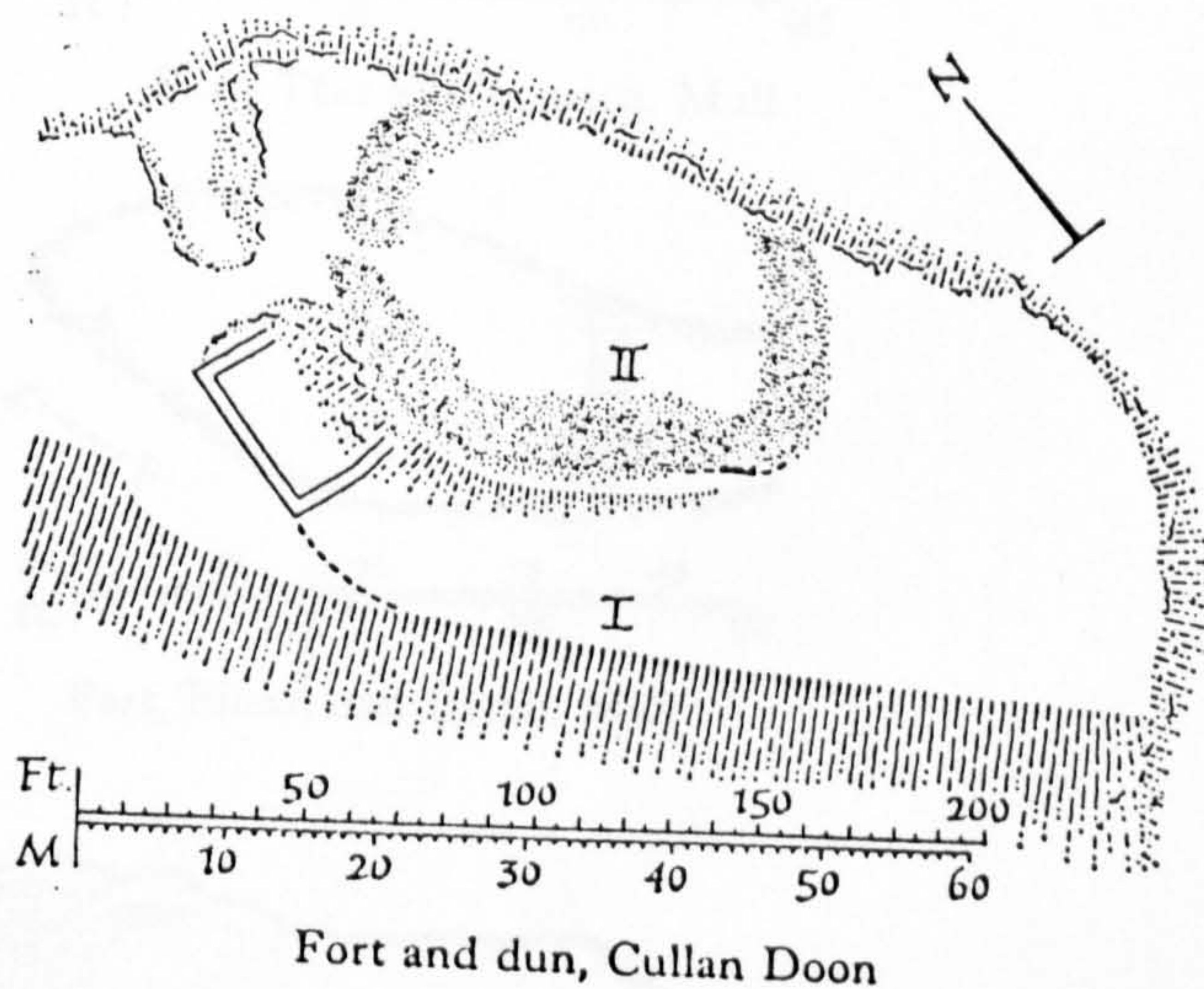


Fort, Dùnan



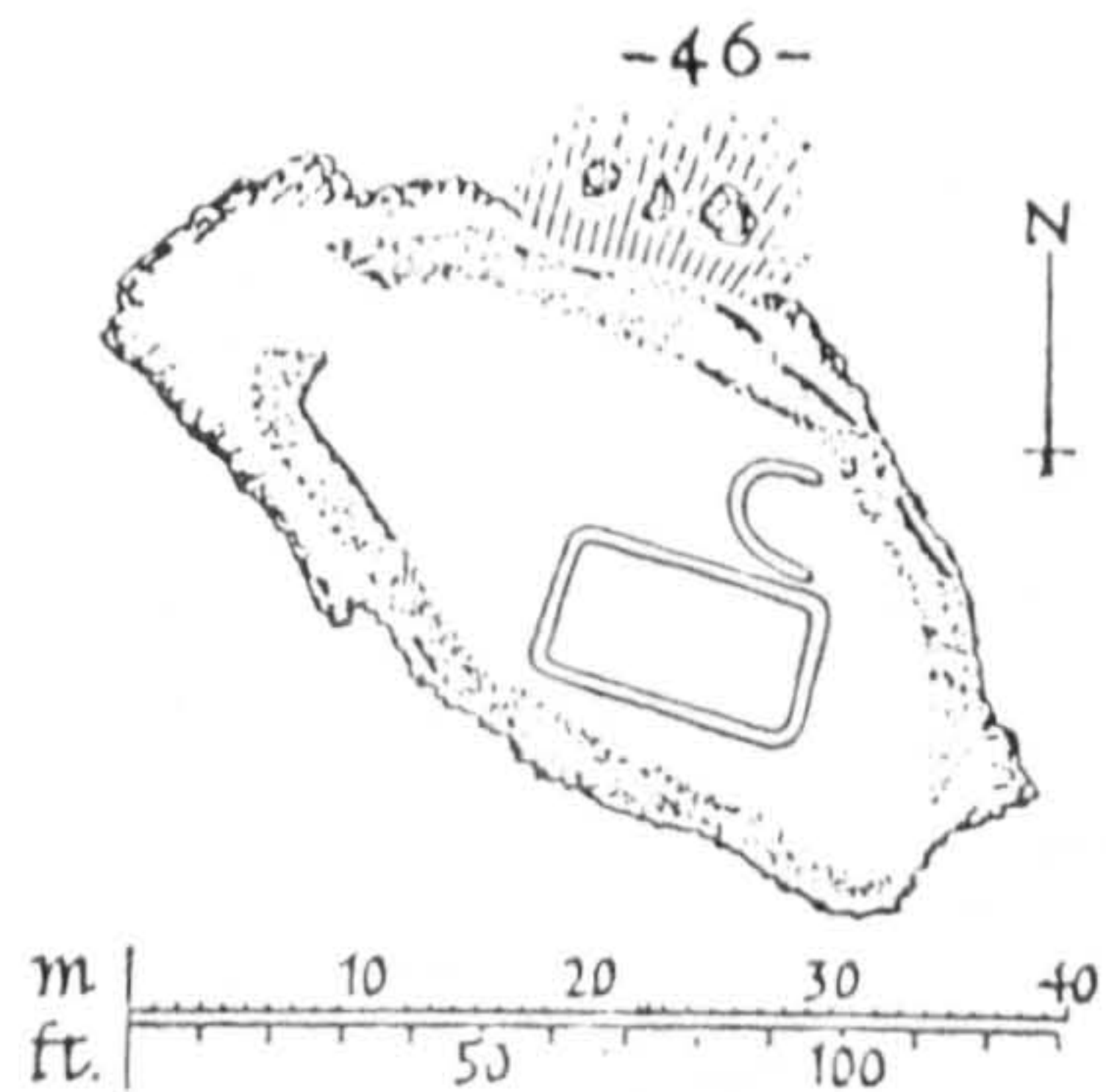
Forts of Kintyre; area cannot be calculated.

(from R.C.A.H.M.S. 1971 )

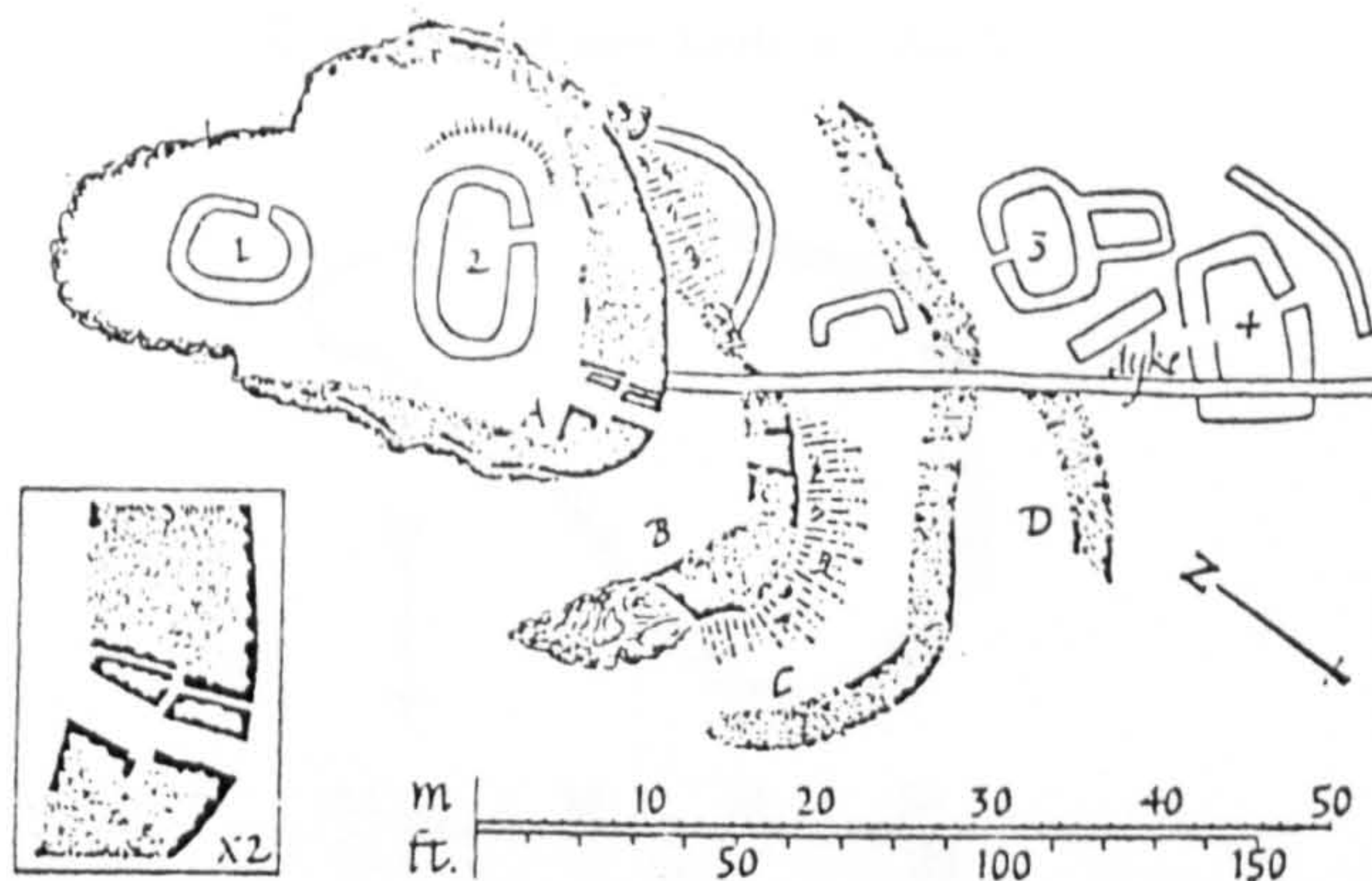


Forts of Kintyre for which area cannot be calculated.

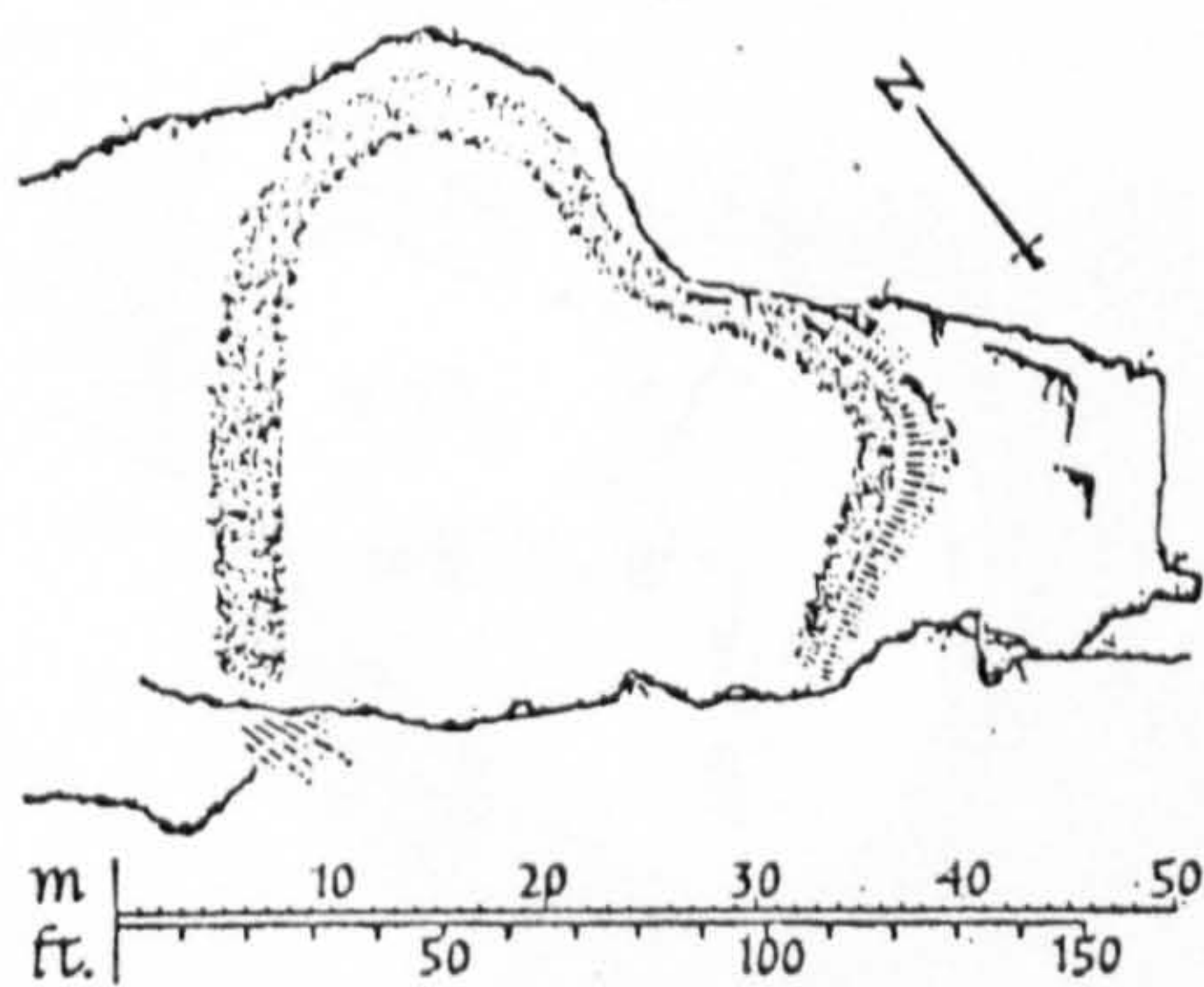
( from R.C.A.H.M.S. 1971 )



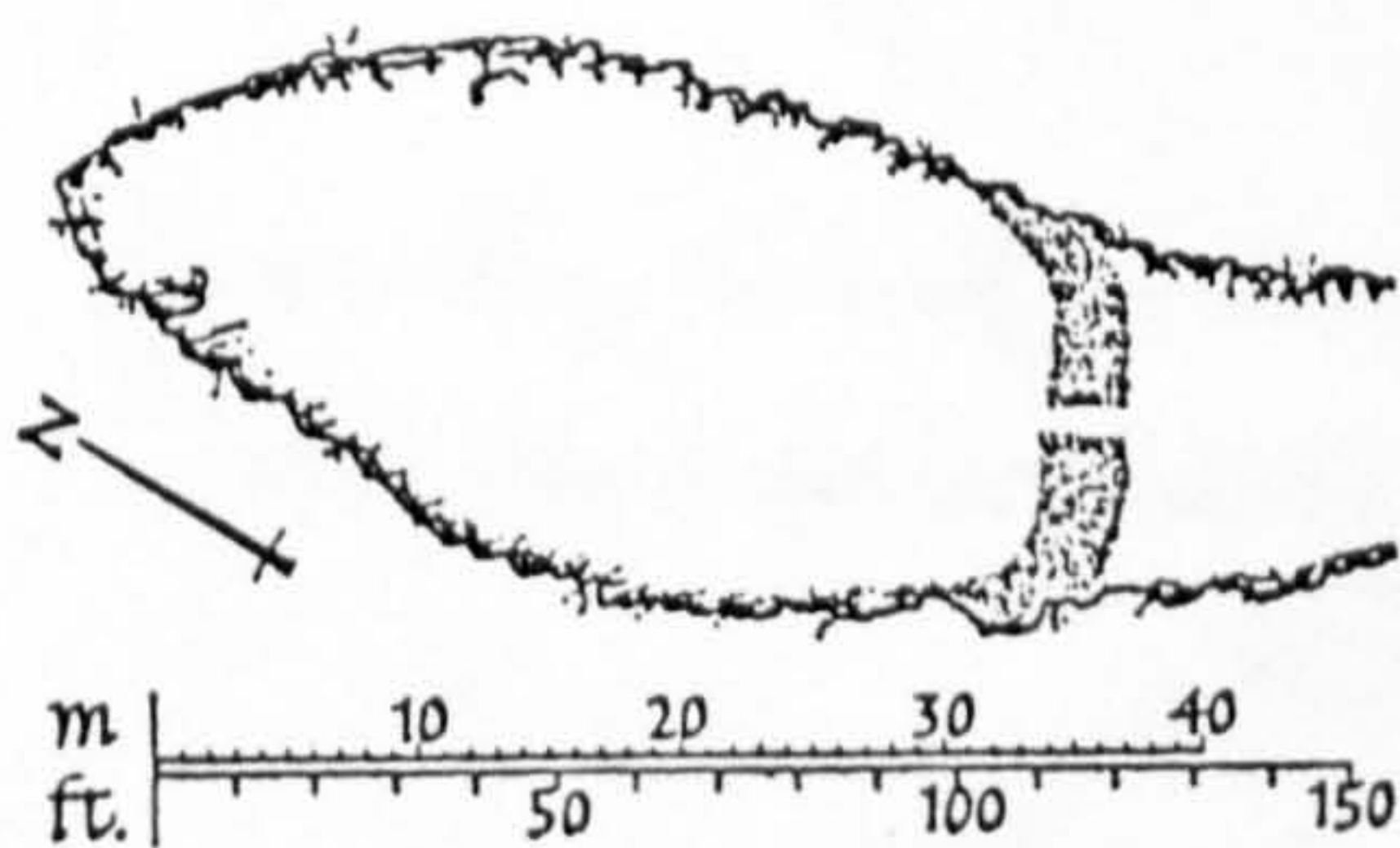
Fort, Mingary, Mull



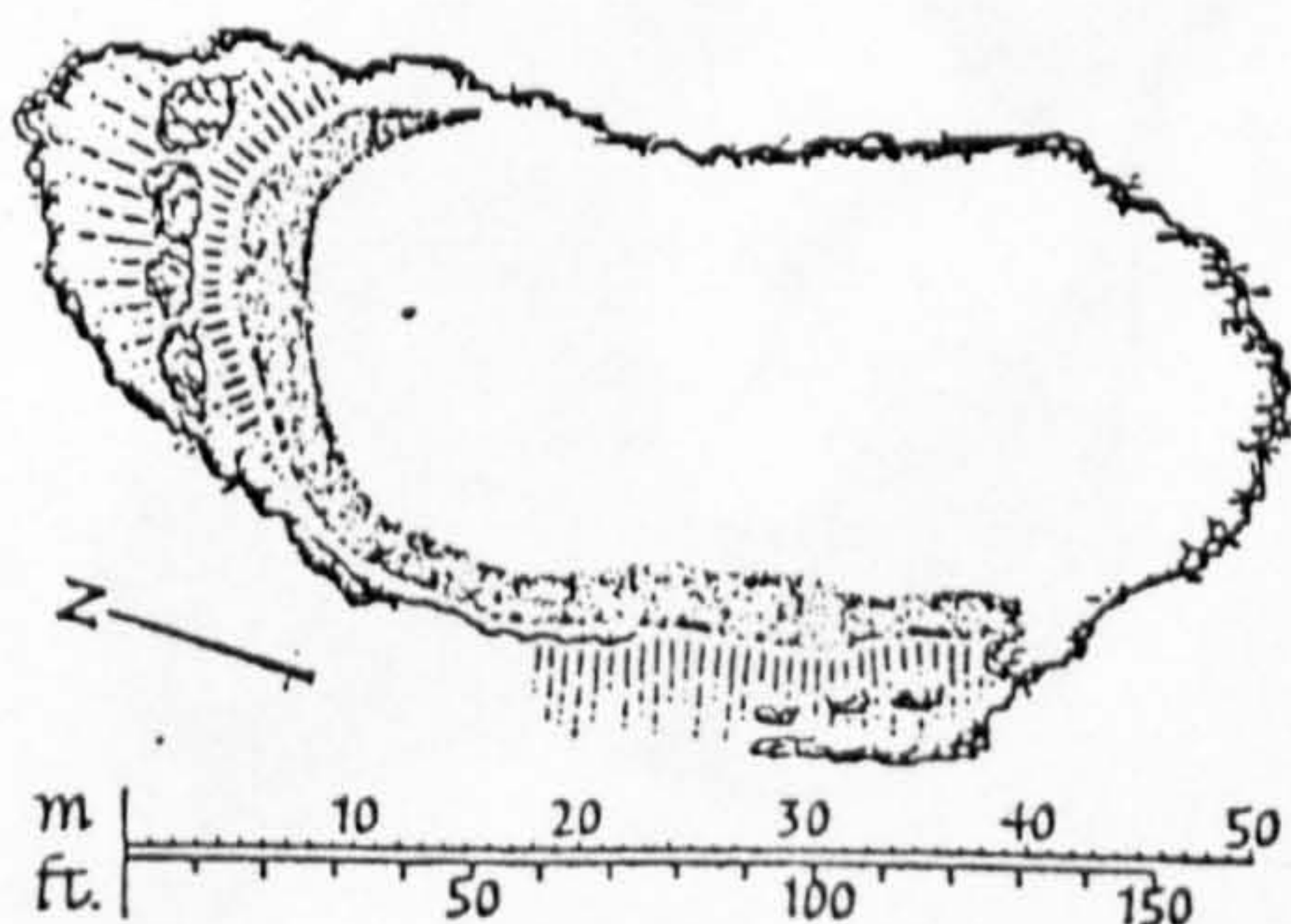
Fort, Dùn na Muirghaidh, Mull



Fort, Tòrr a' Mhanaich, Mull

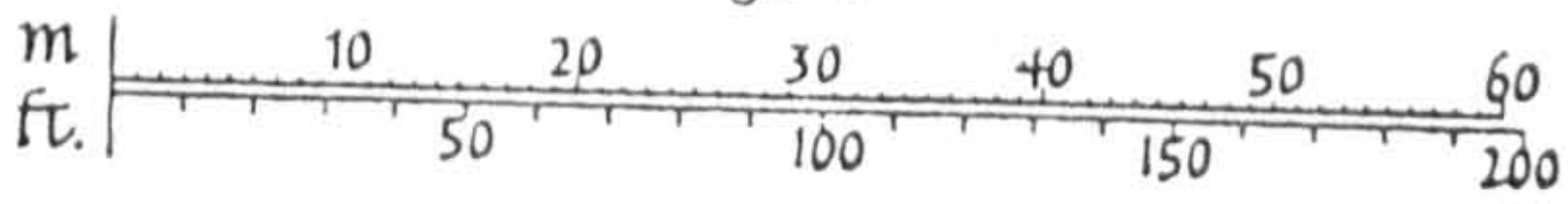
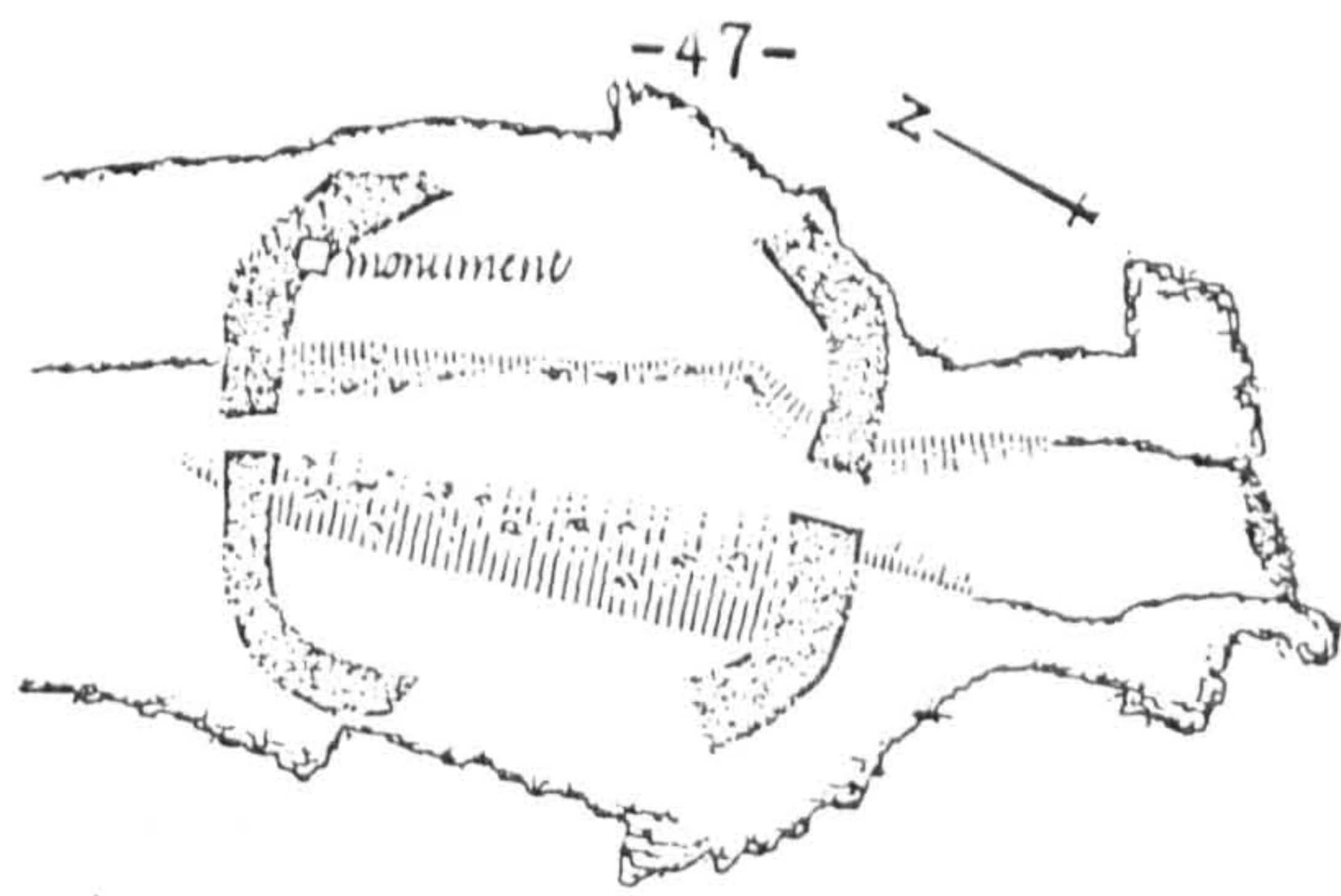


Fort, Eilean nan Damh, Mull

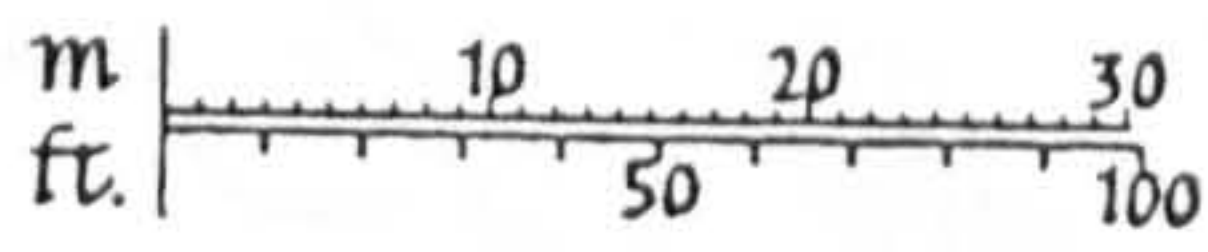
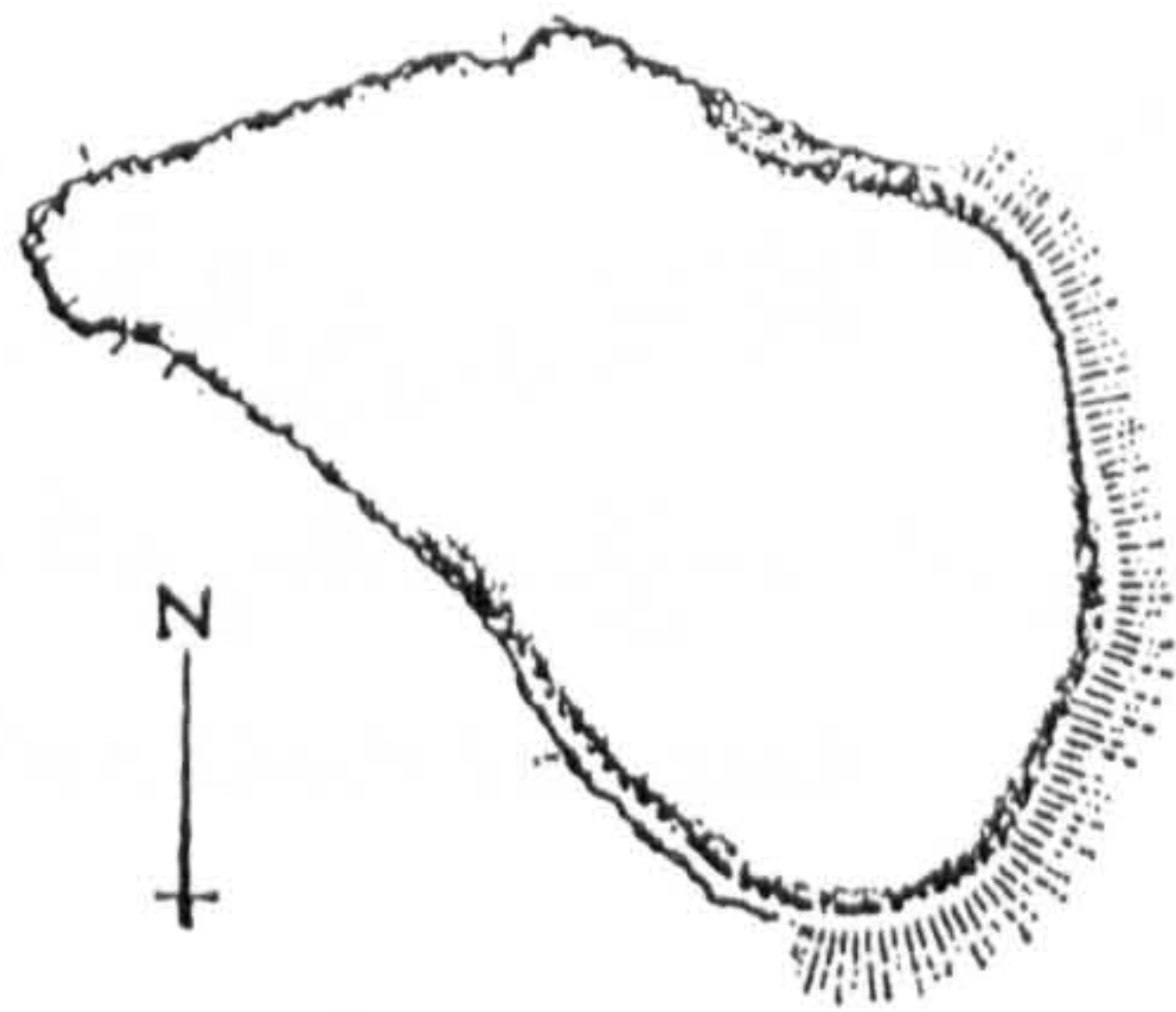


Fort, Ormaig, Ulva

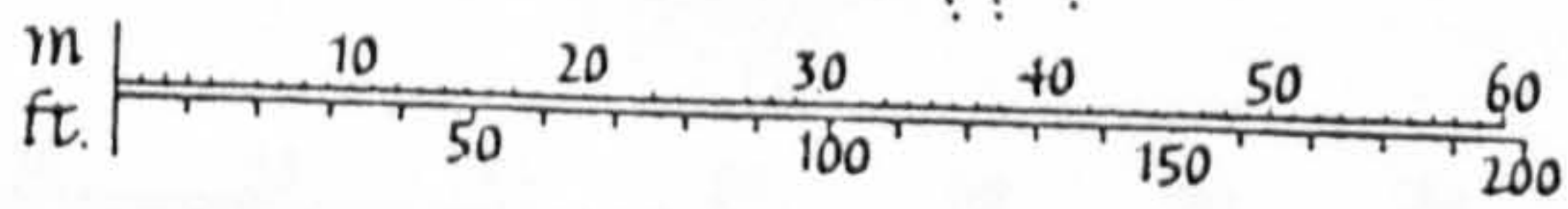
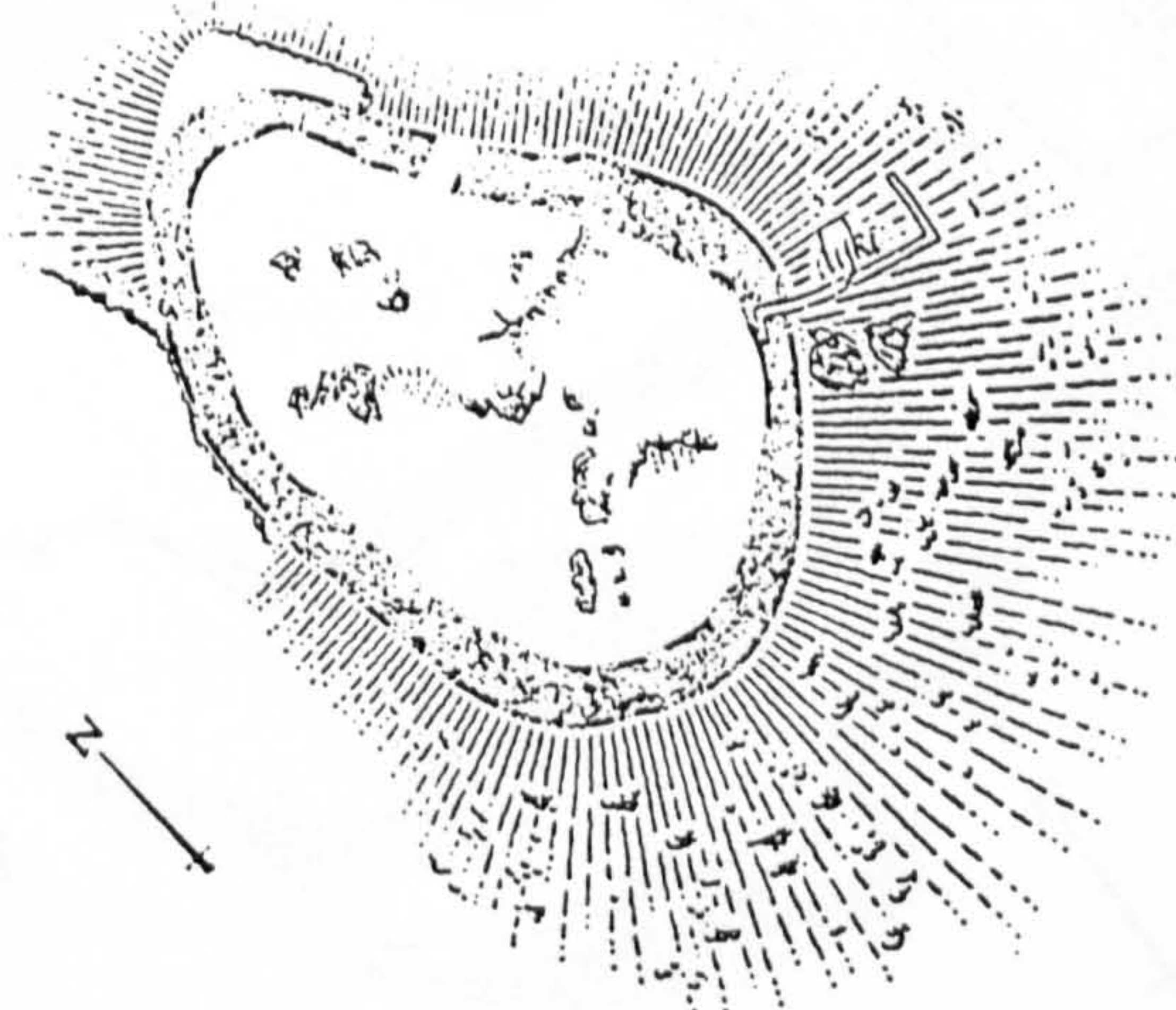
Forts of Mull ; approxiamate internal area 375-700 Sq. M.  
 (from R.C.A.H.M.S. 1980)



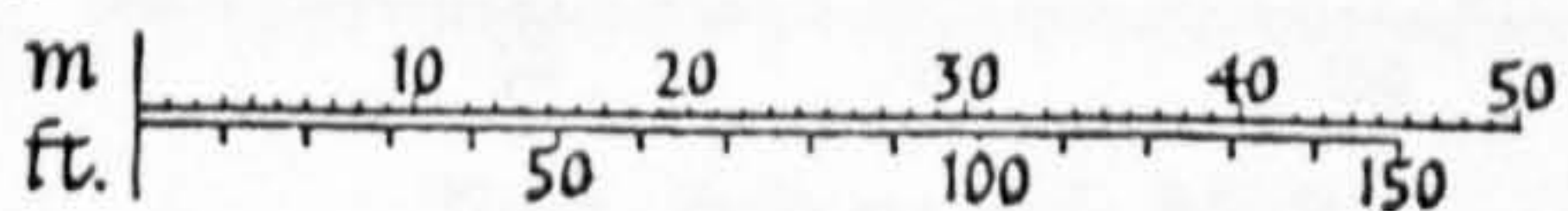
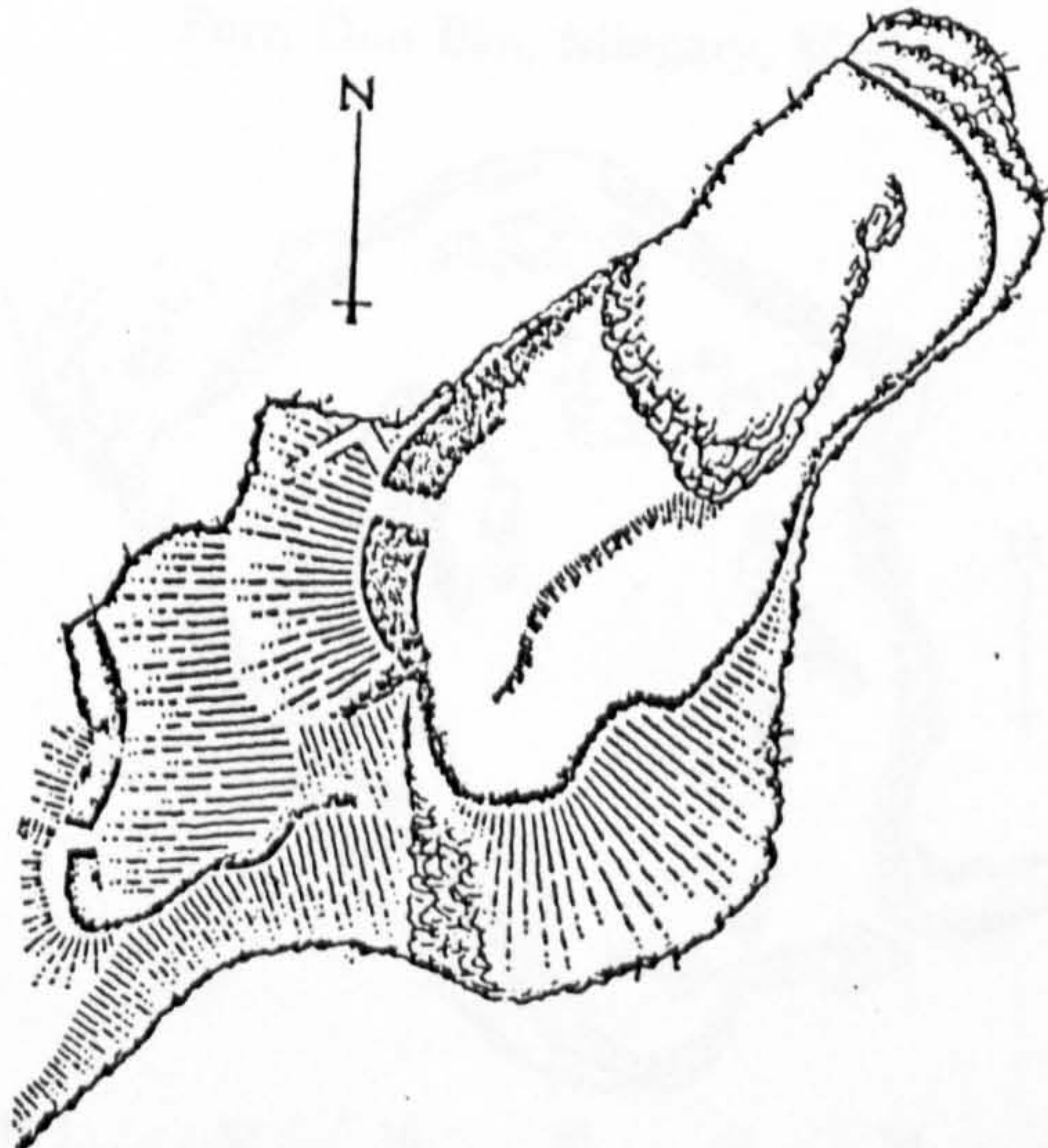
Fort, Eilean nan Gobhar, Mull



Fort, Salen, Mull



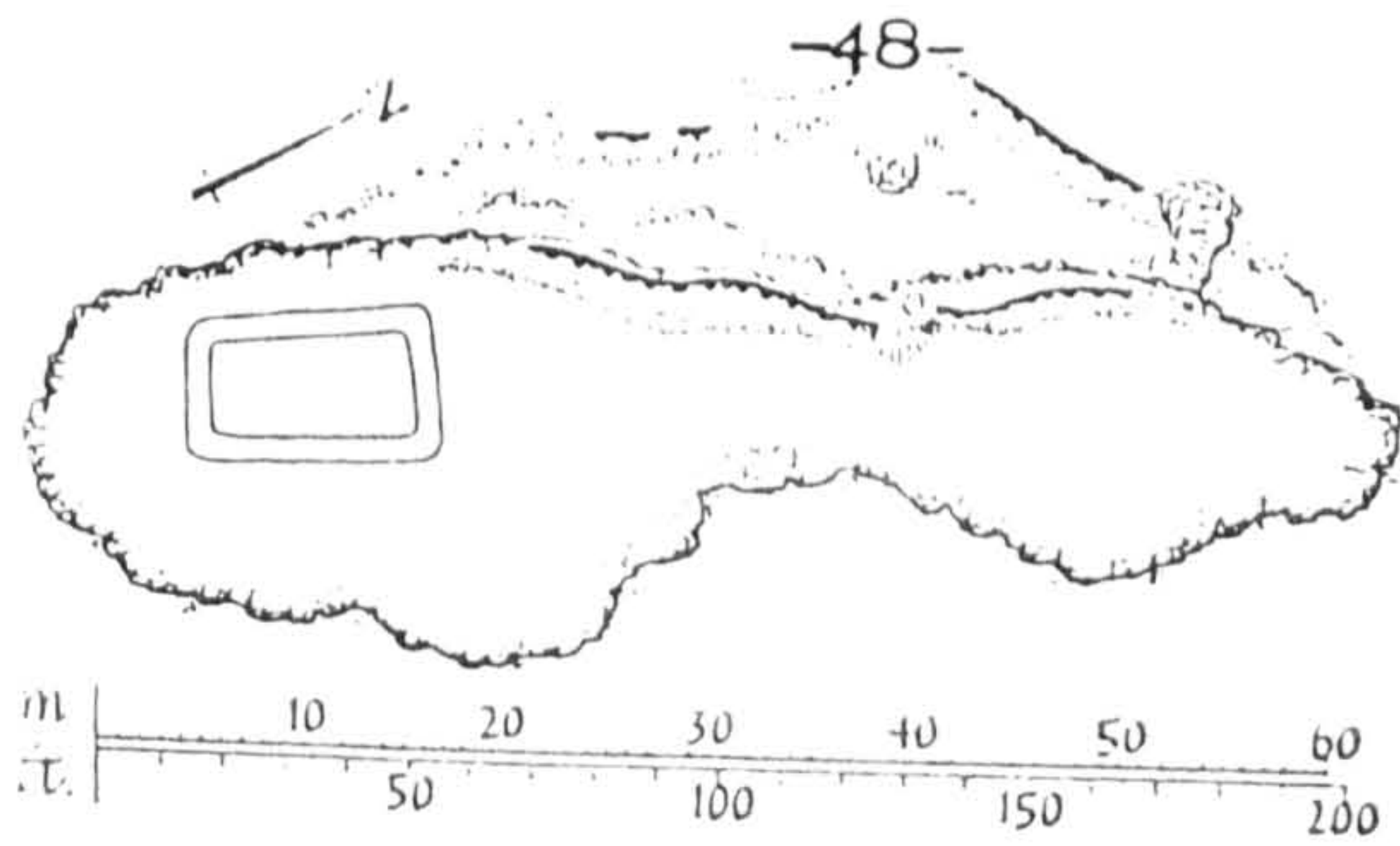
Fort, Dùn Breac, Ardvergnish, Mull



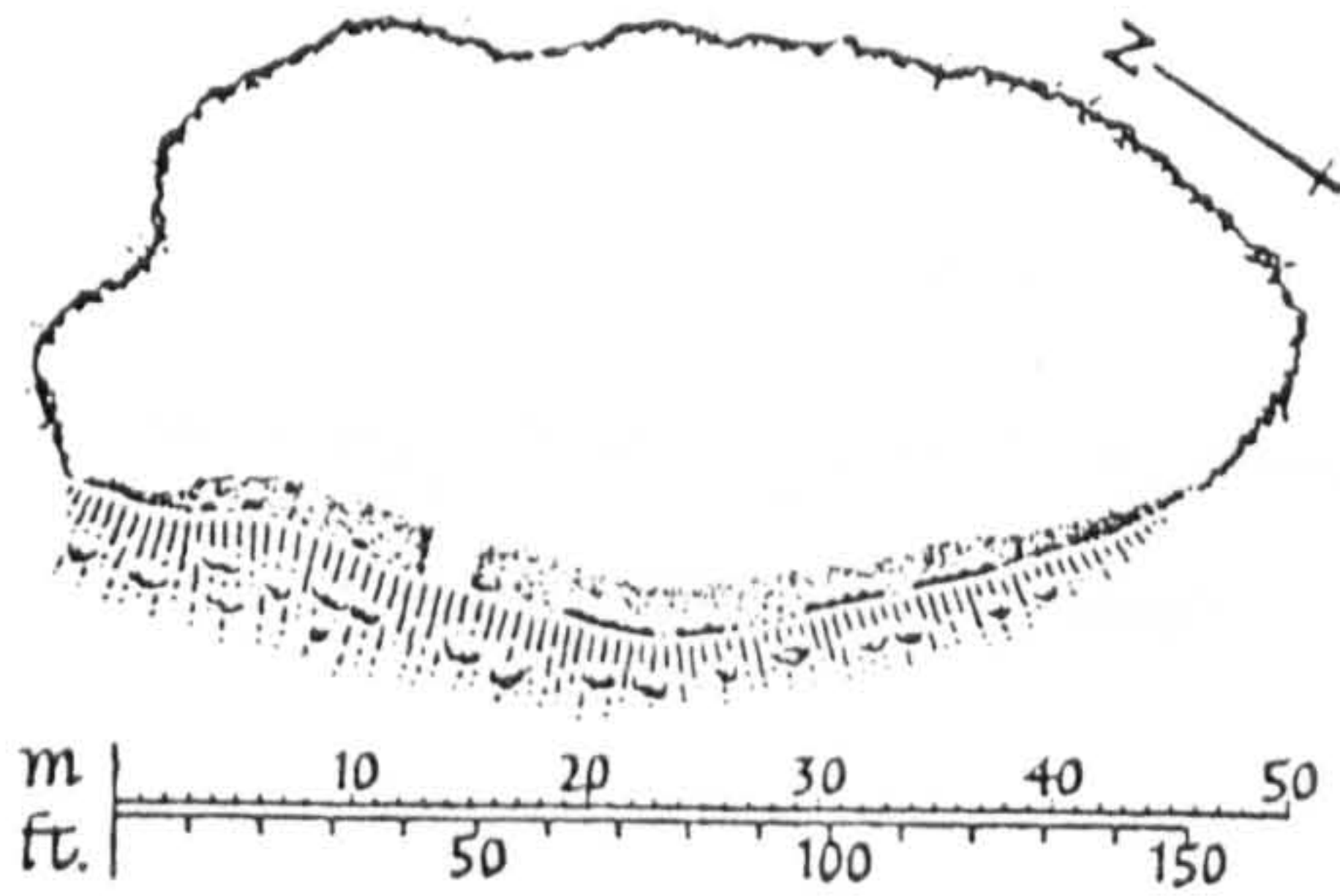
Fort, Dùn an Fheurain, Mull

( from R.C.A.H.M.S. 1980 )

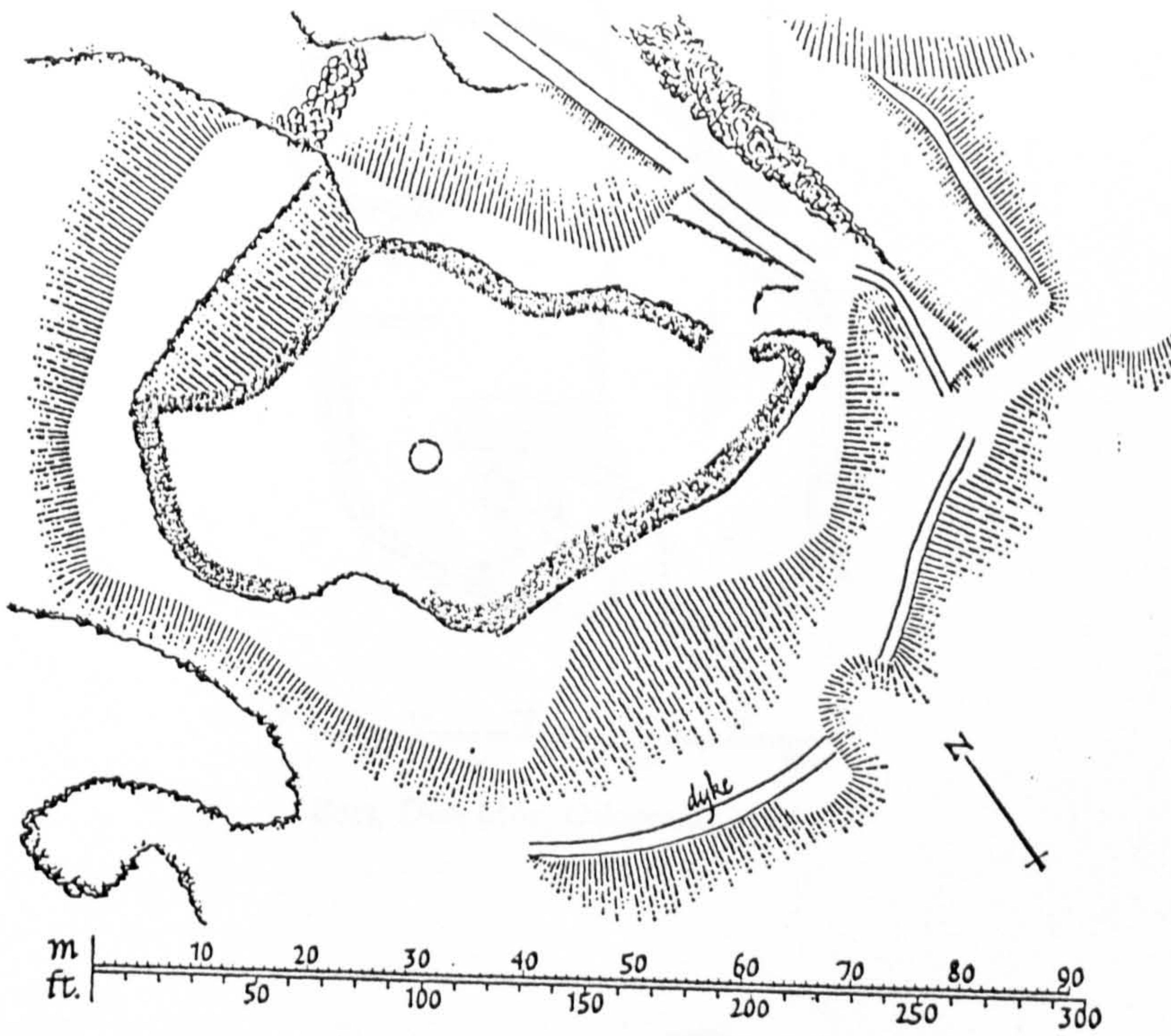
Forts of Mull: approximate internal area 580 - 790 Sq. M.



Fort, Dùn Eiphinn, Gometra



Fort, Cillchrìosd, Mull



Fort, Dùn Bàn, Mingary, Mull

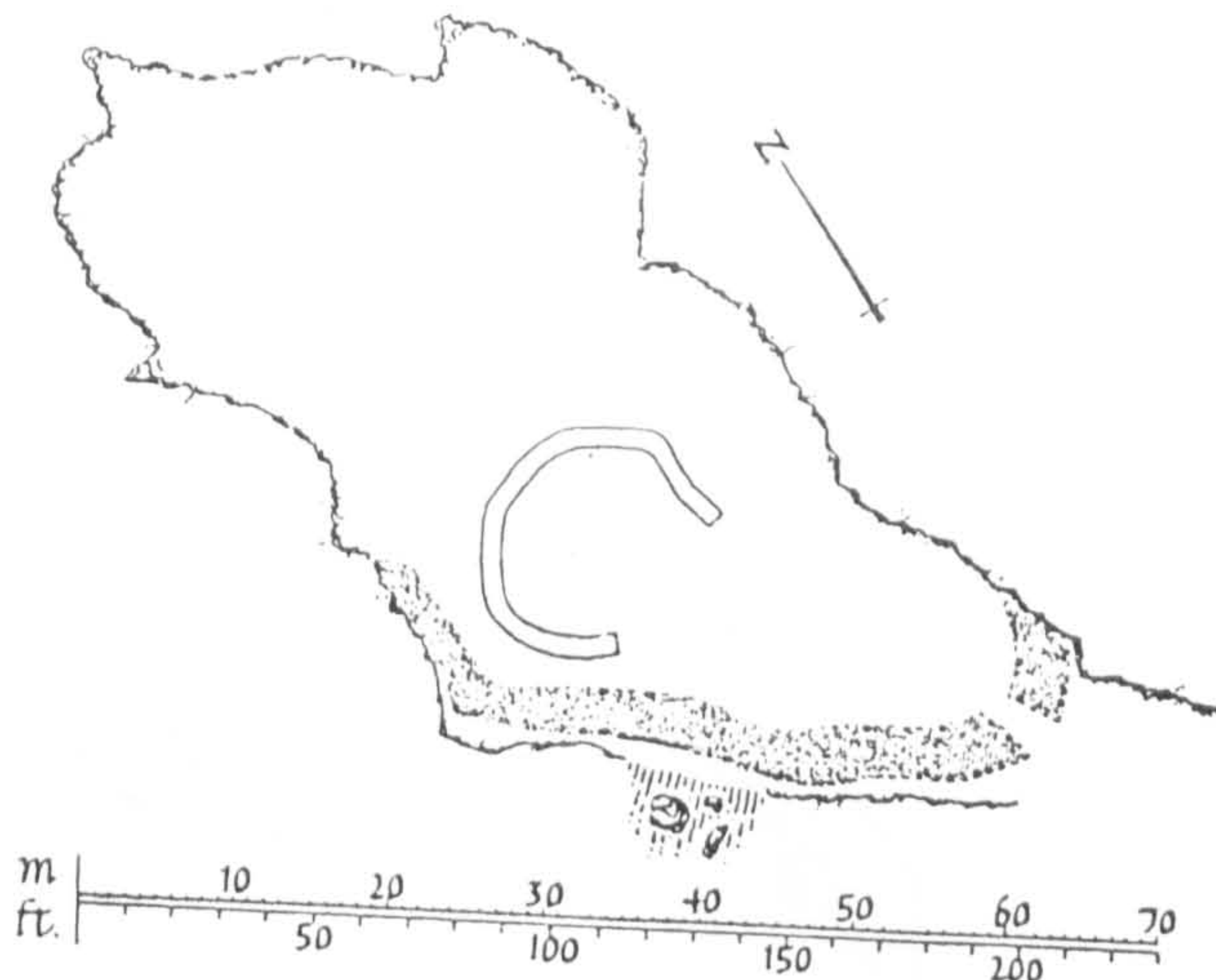


Fort, Poit na h-I, Mull

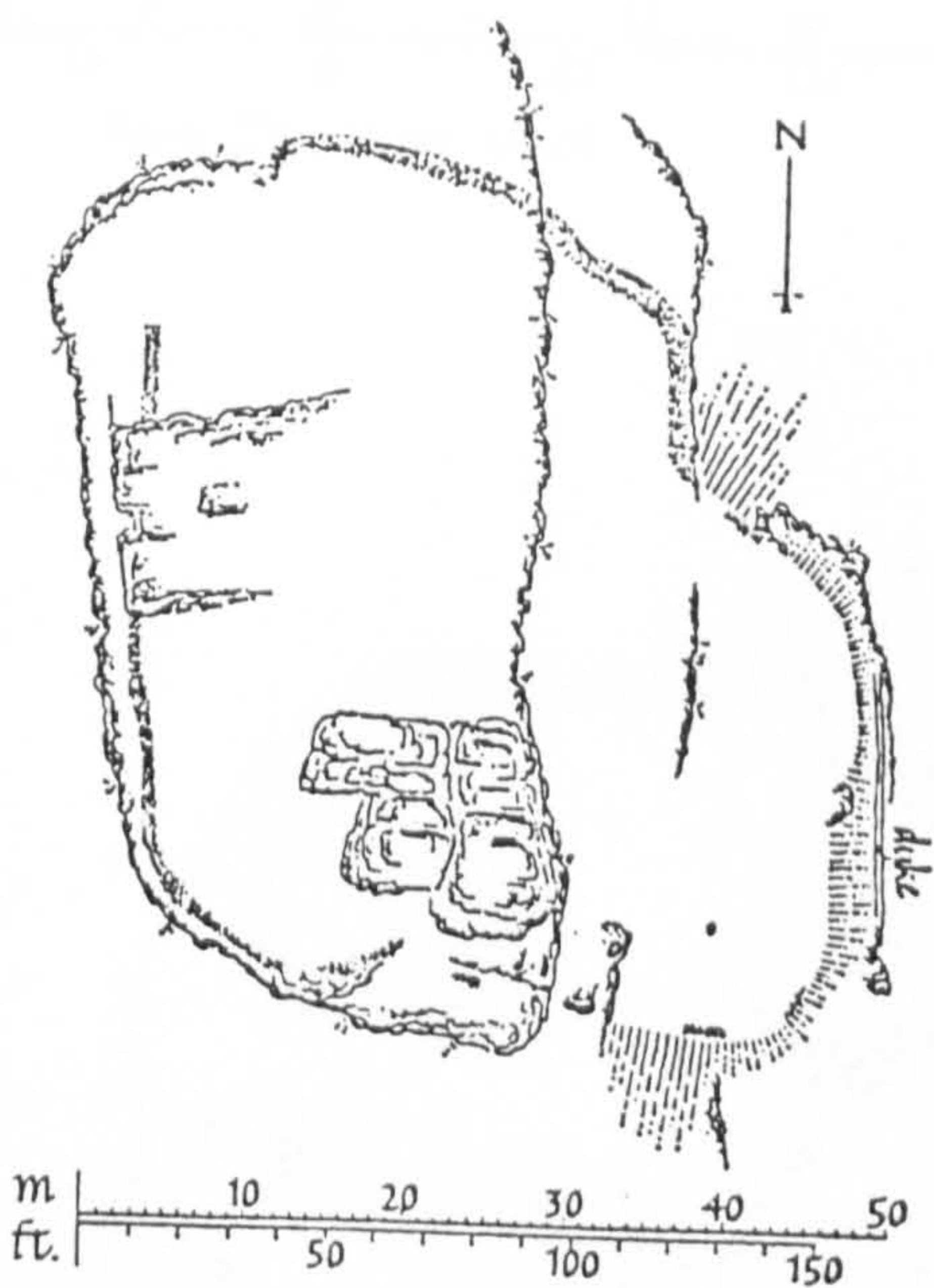
( from R.C.A.H.M.S. 1980 )

Forts of Mull : approximate internal area 800 - 1400 Sq. M.

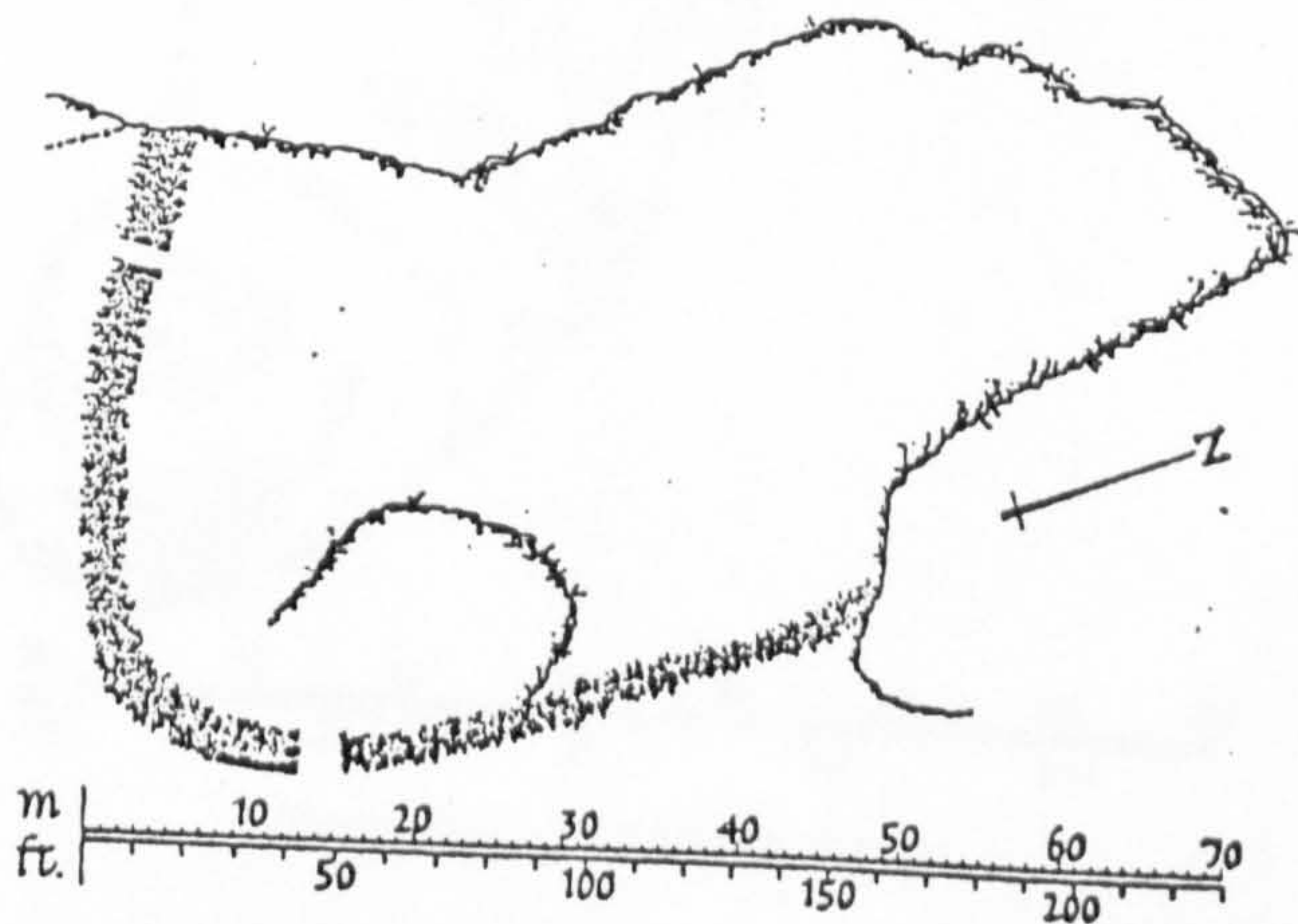




Fort, Dùn Guaire, Mull



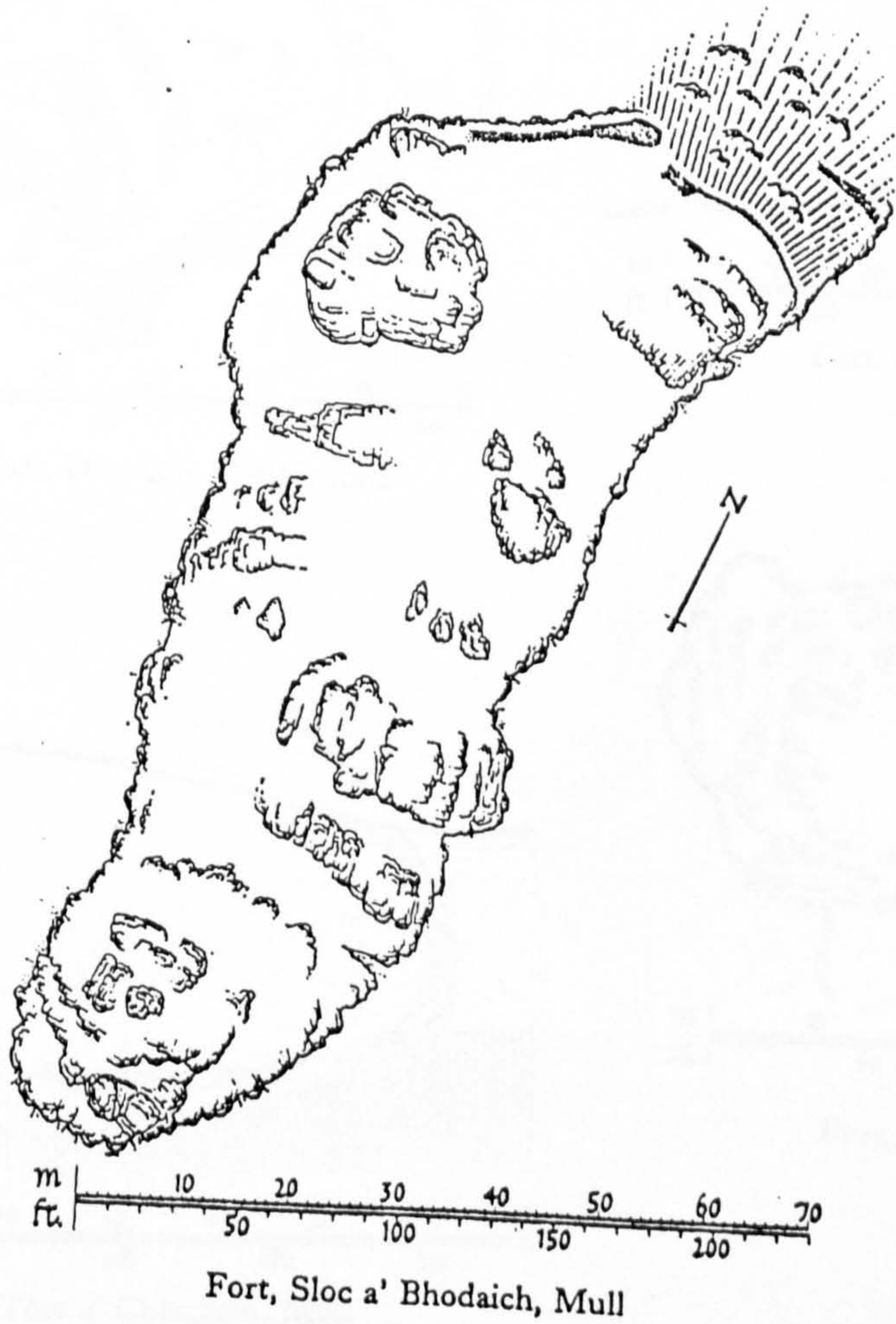
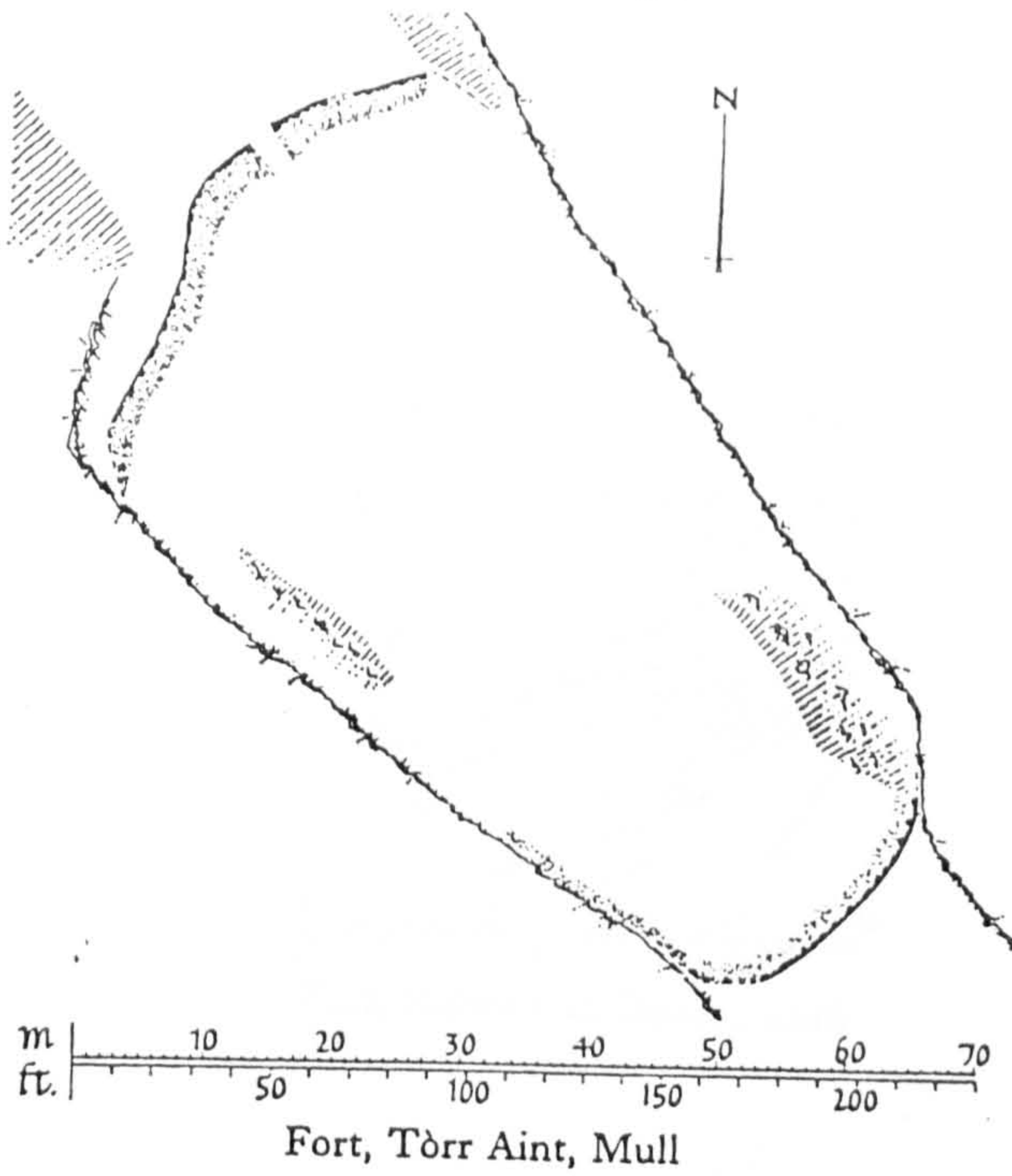
Fort, Dùn Mór, Oskamull, Mull



Fort, Creag a' Chaisteal, Mull

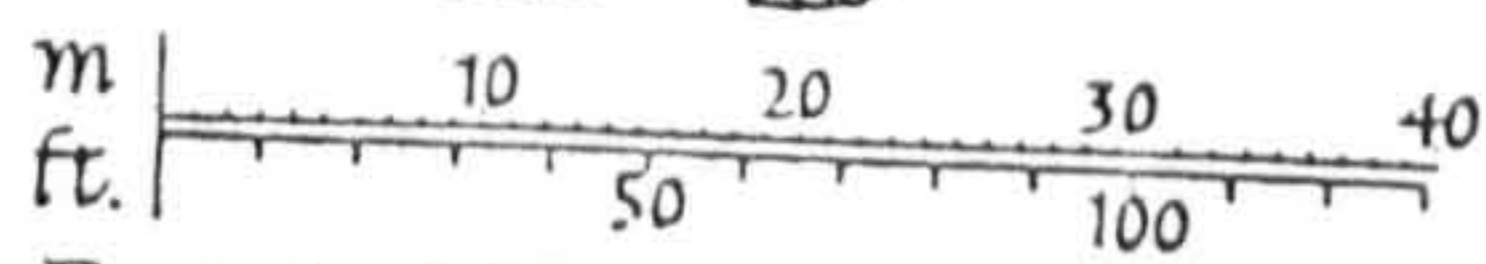
( from R.C.A.H.M.S. 1980 )

Forts of Mull: approximate internal area 1500 - 1892 Sq. M.


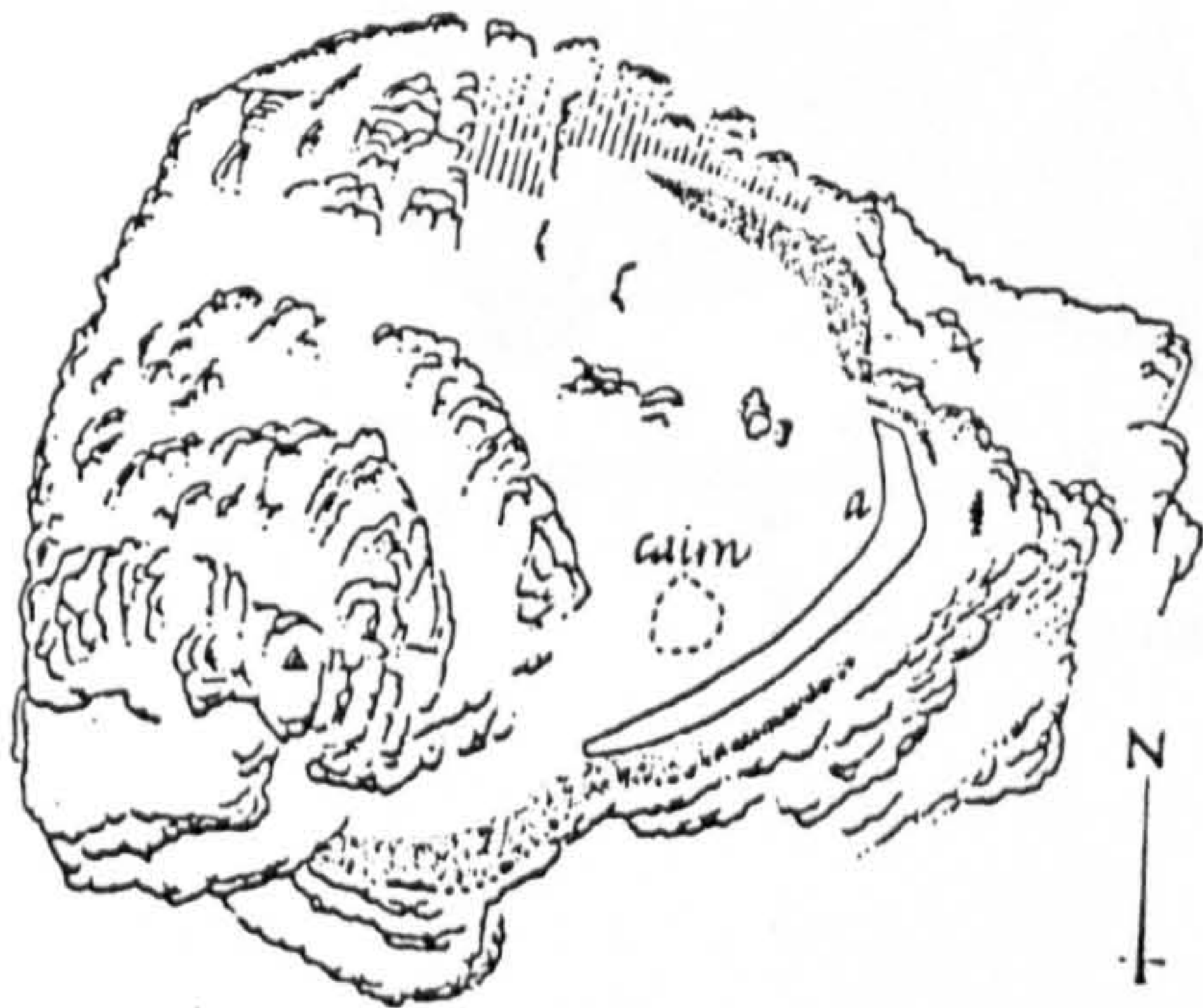


Forts of Mull : approximate internal area -over 2000 Sq. M.

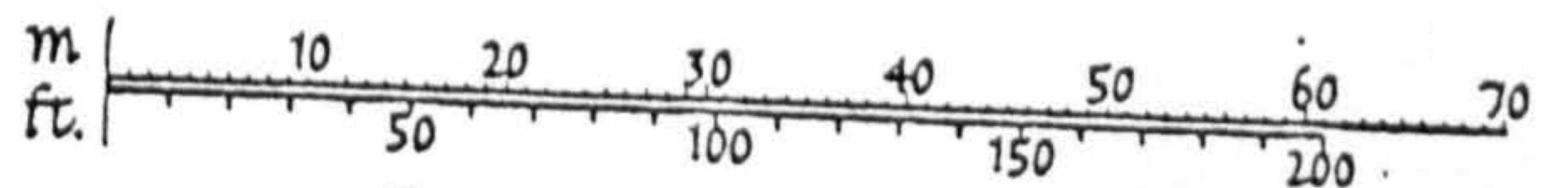
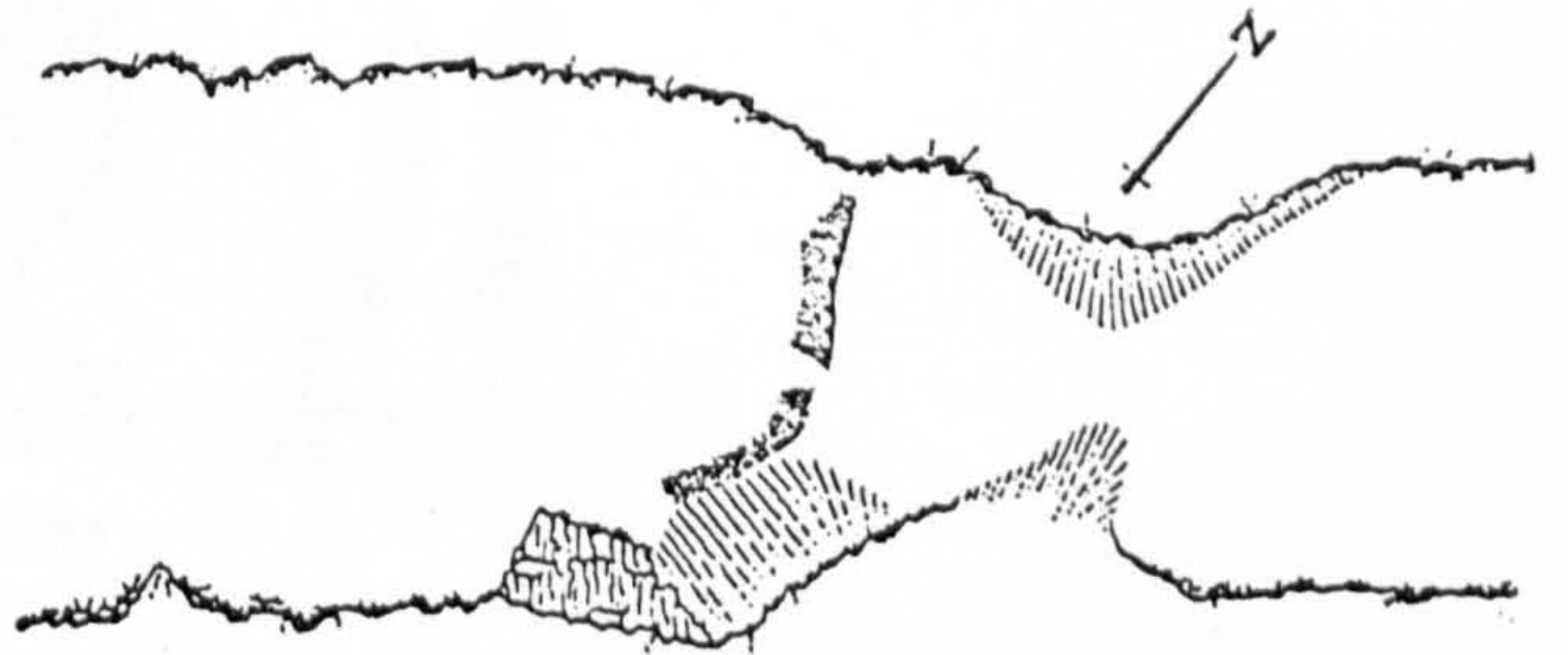
( from R.C.A.H.M.S. 1980 )



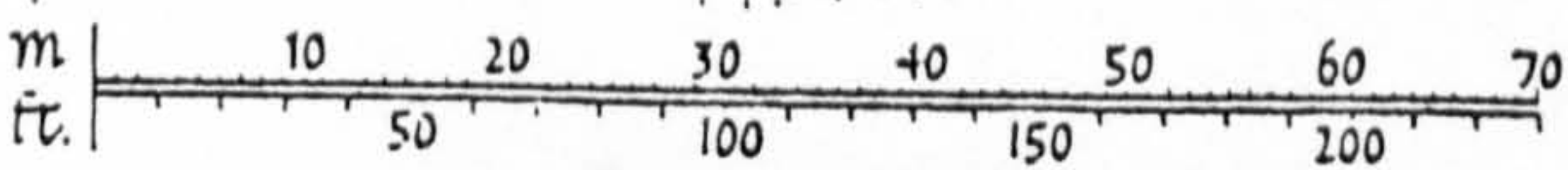
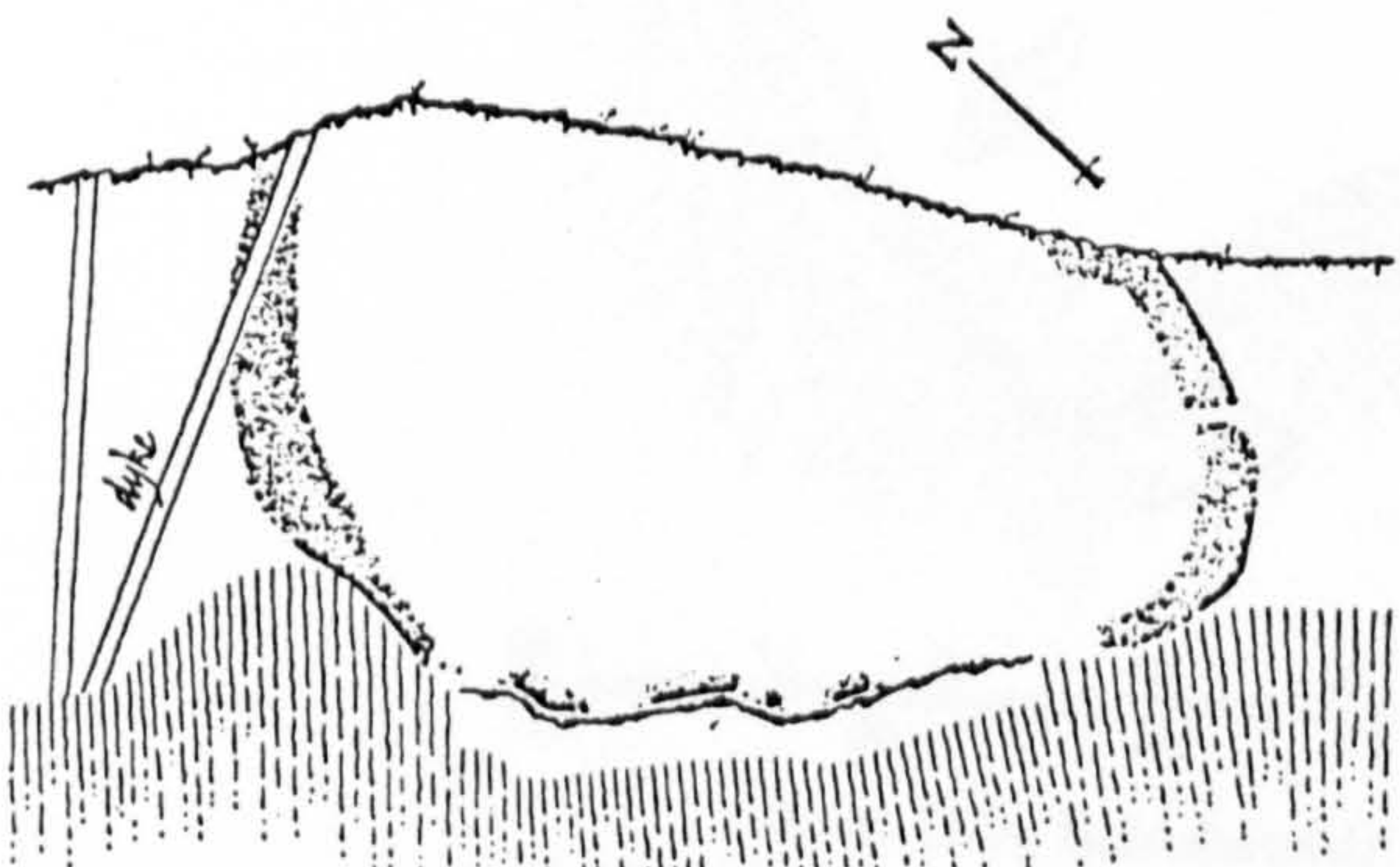
Fort, Rubha nan Oirean, Mull



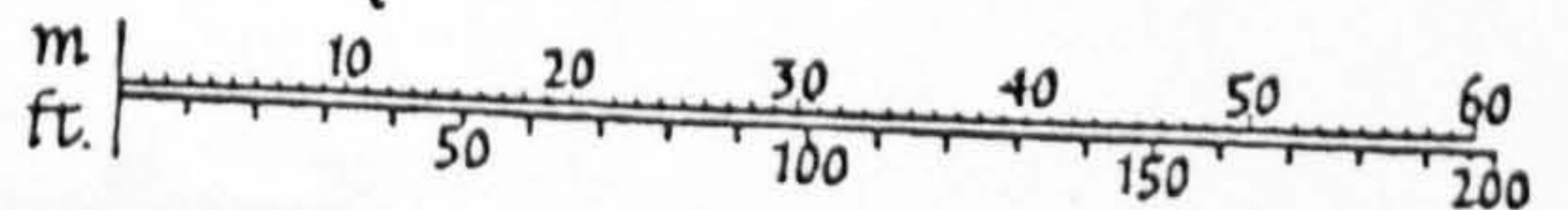
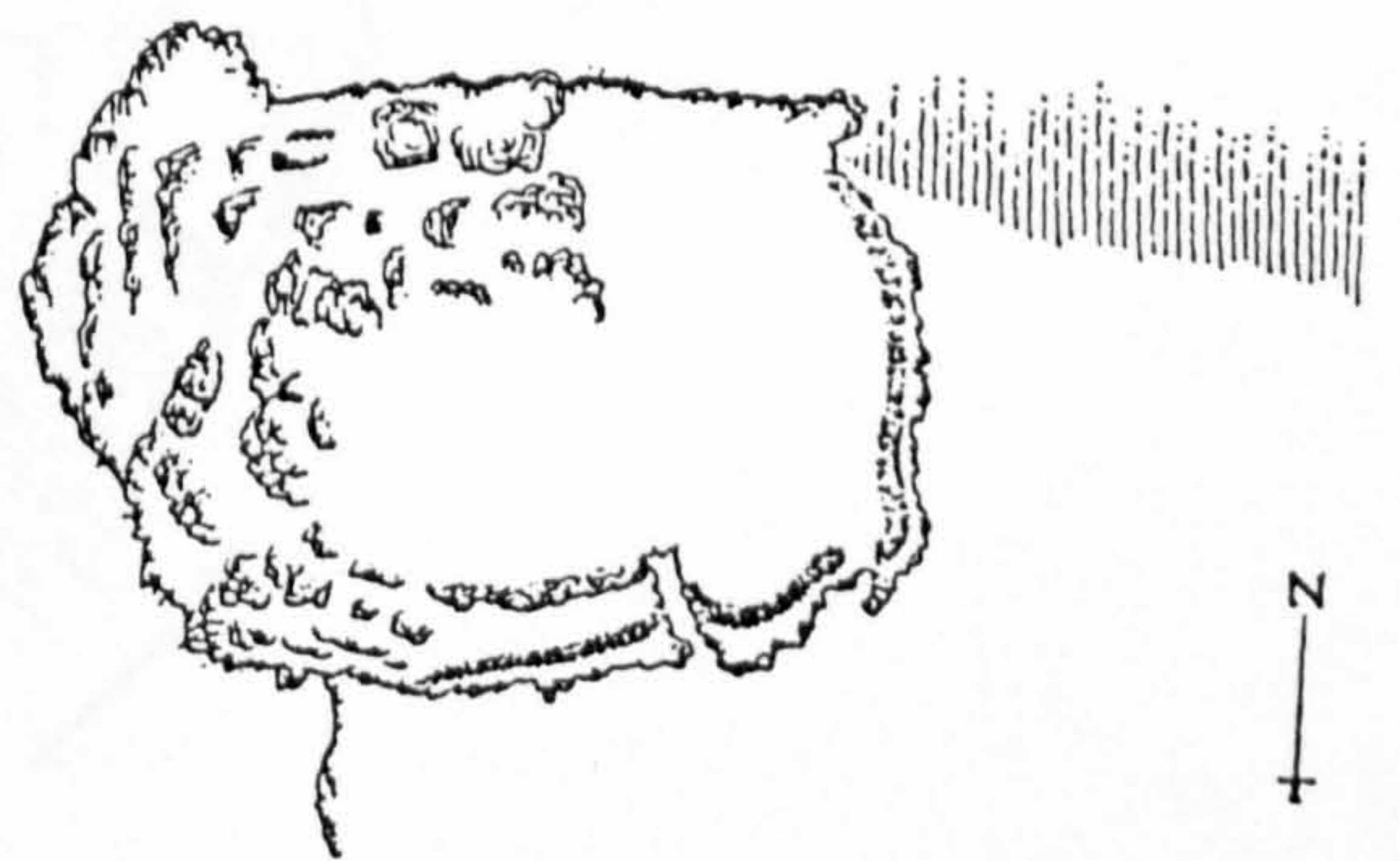
Fort, Dùn Cùl Bhuirg, Iona



Fort, Sloc a' Mhuilt, Mull



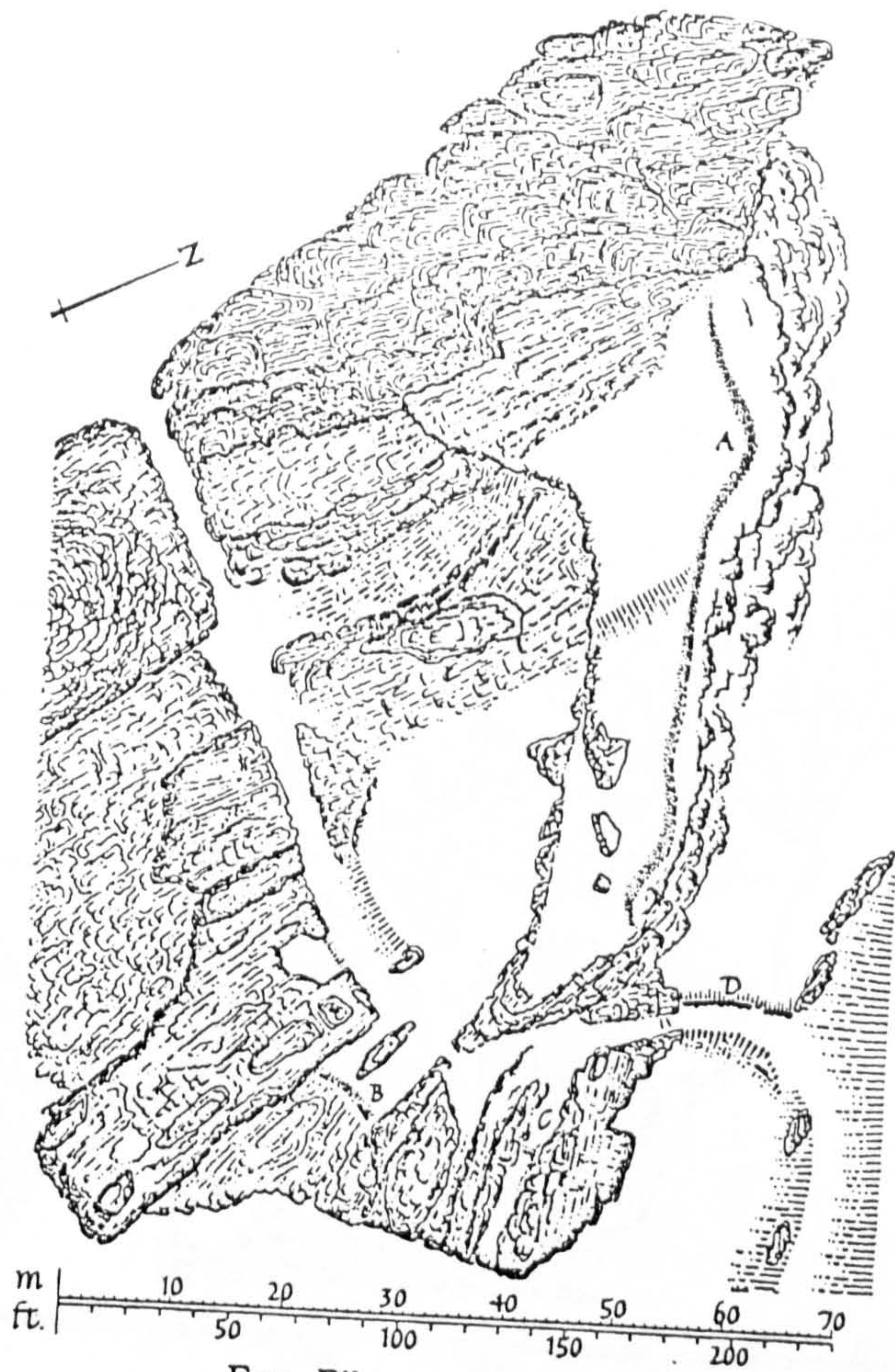
Fort, Tòrr a' Chlachain, Mull



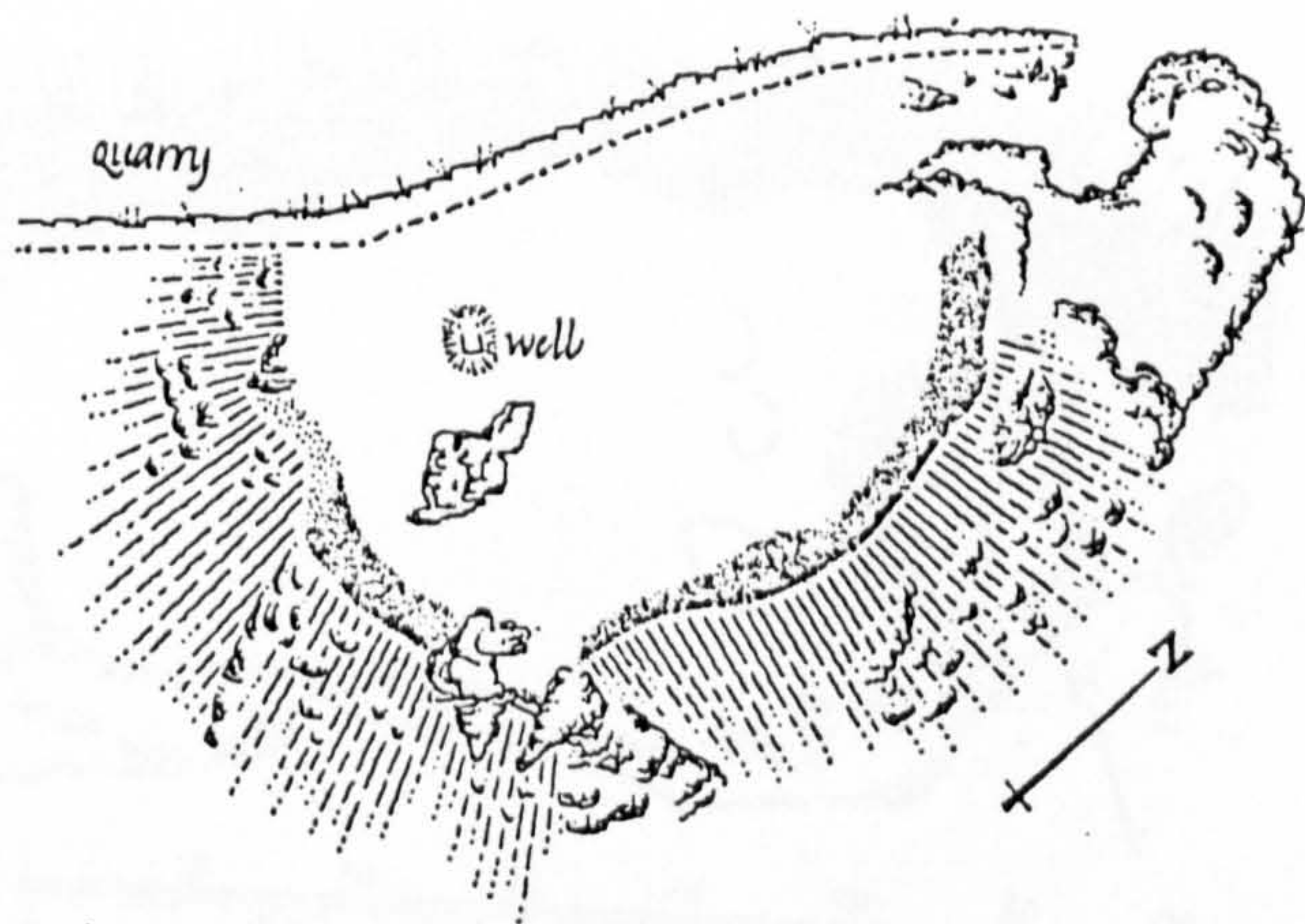
Fort, Dùn Haunn, Mull

Forts on Mull for which area cannot be calculated.

(from R.C.A.H.M.S. 1980)



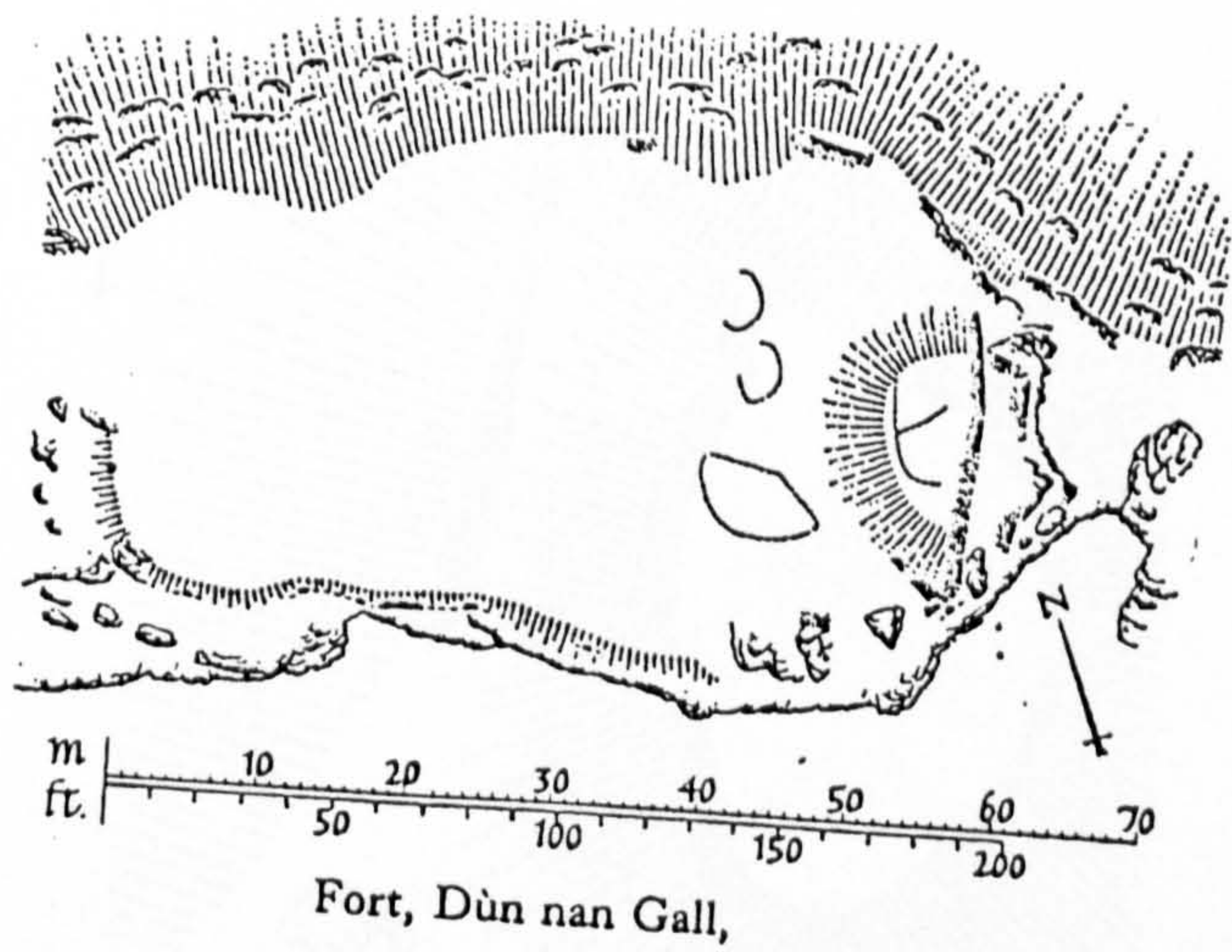
Fort, Eilean na Bà, Tìree



Fort, Dùn Balephetrish, Tìree

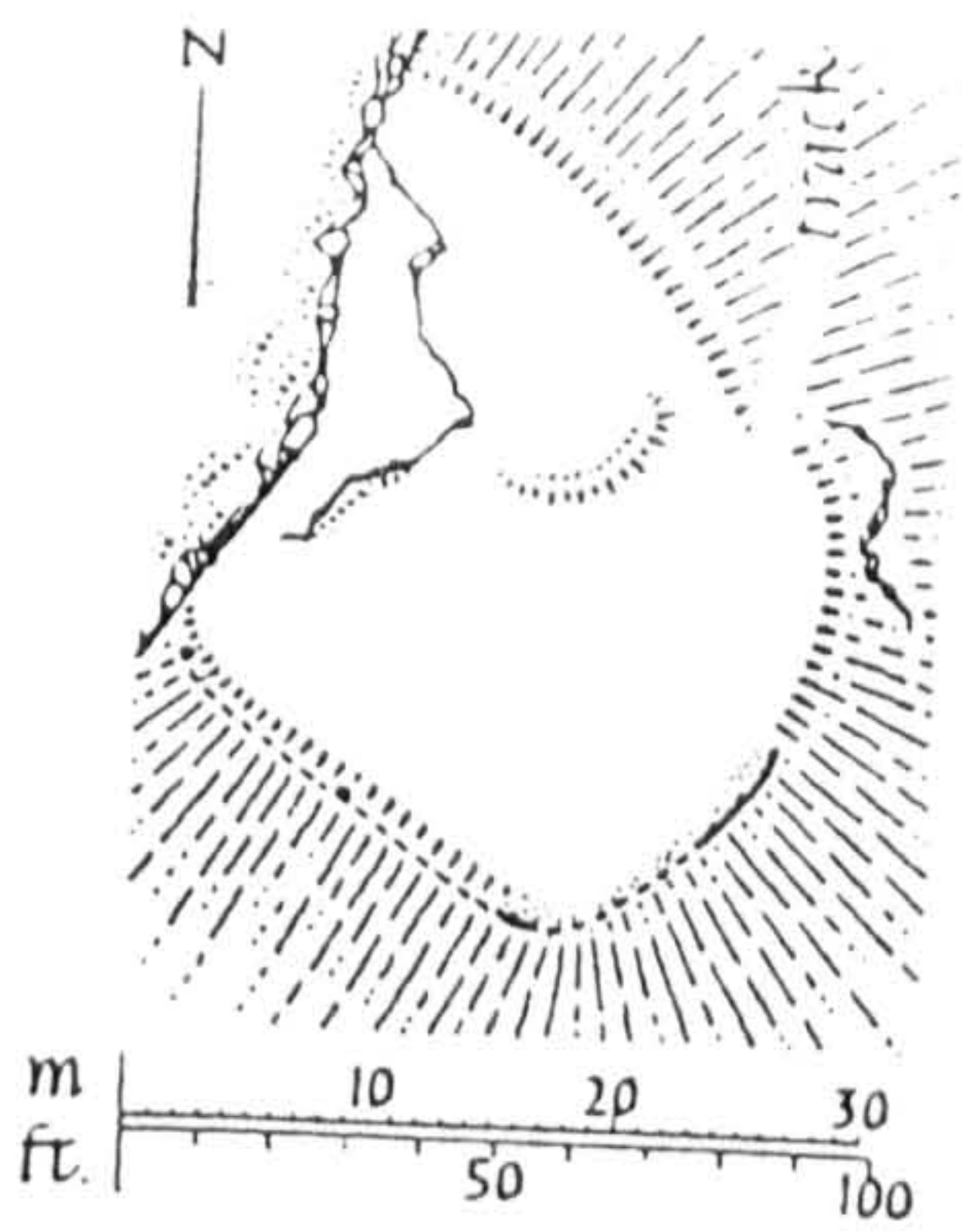
Forts of Tìree ; area cannot be calculated.

( from R.C.A.H.M.S. 1980 )

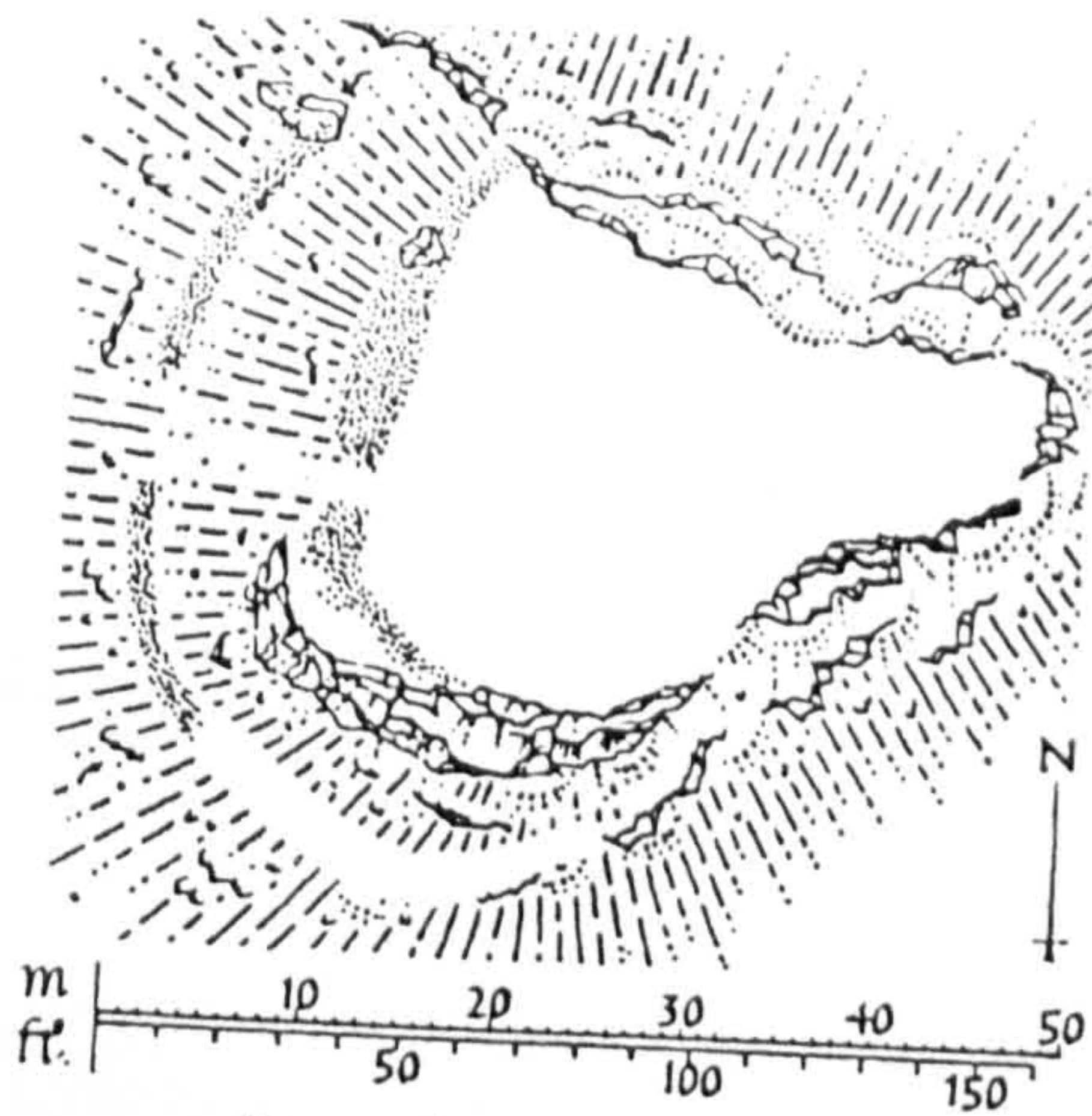


Forts of Tìree ; area cannot be calculated.

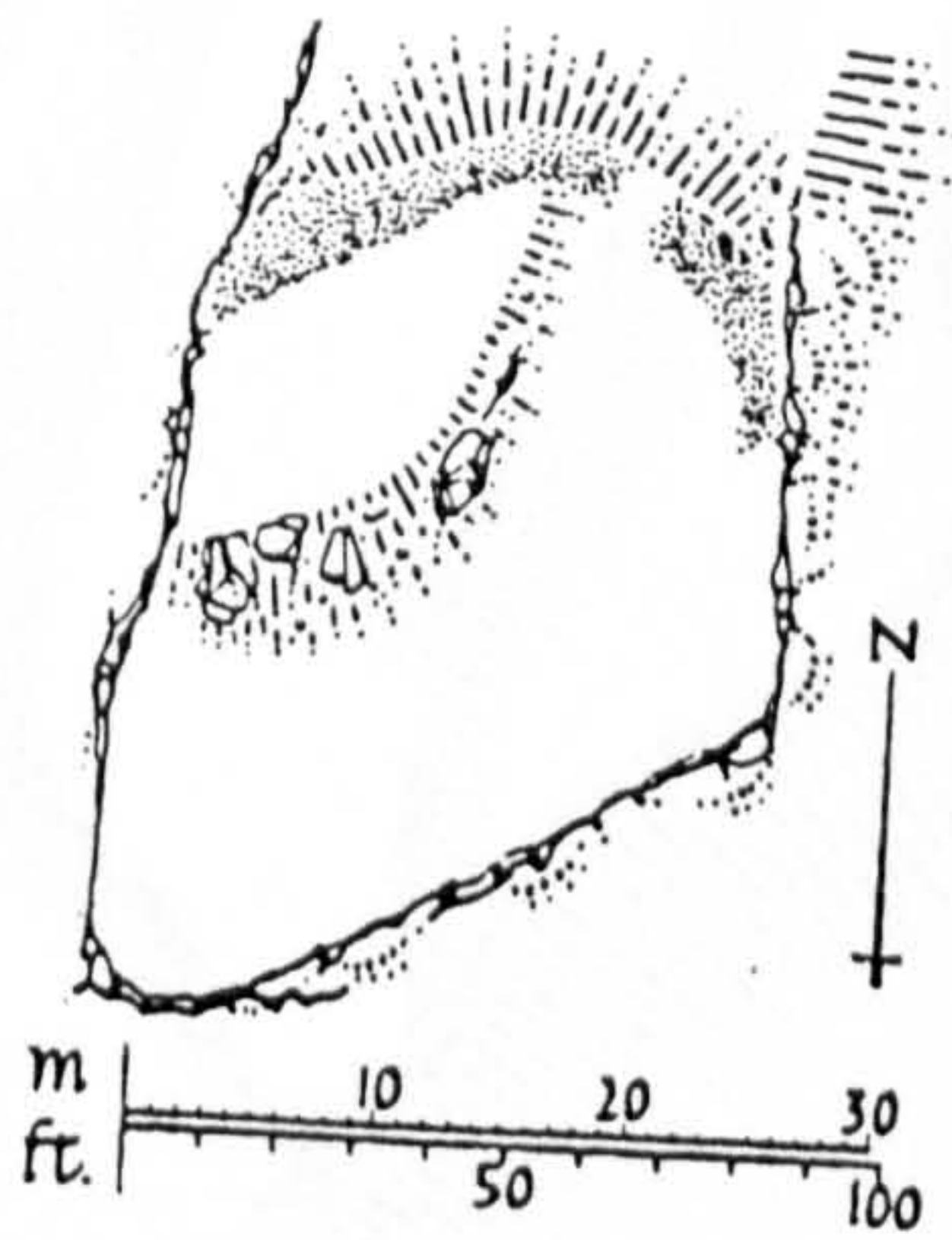
( from R.C.A.H.M.S. 1980 )



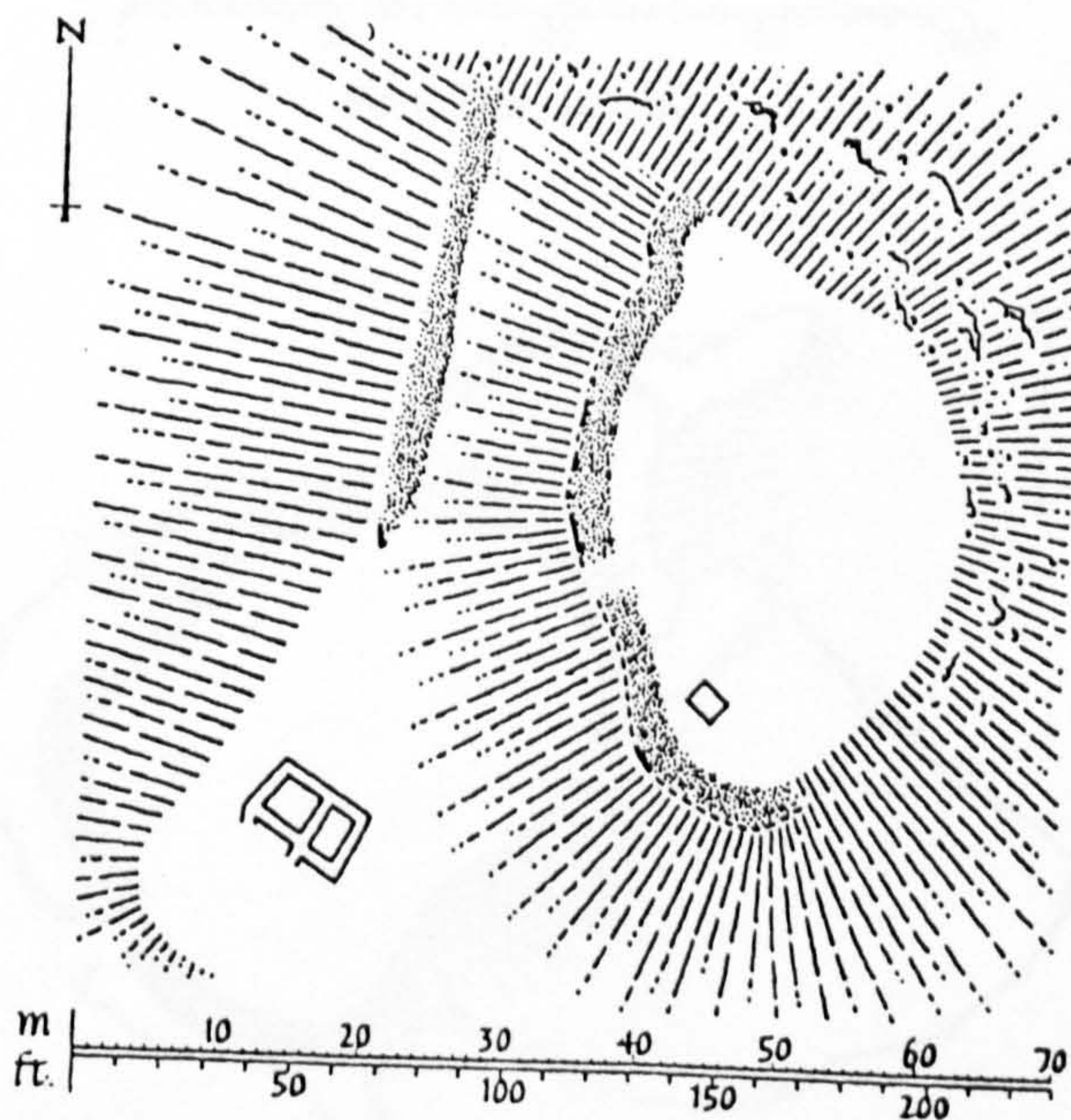
Fort, Dùn Uabairtich



Fort, Cnocan Dubha



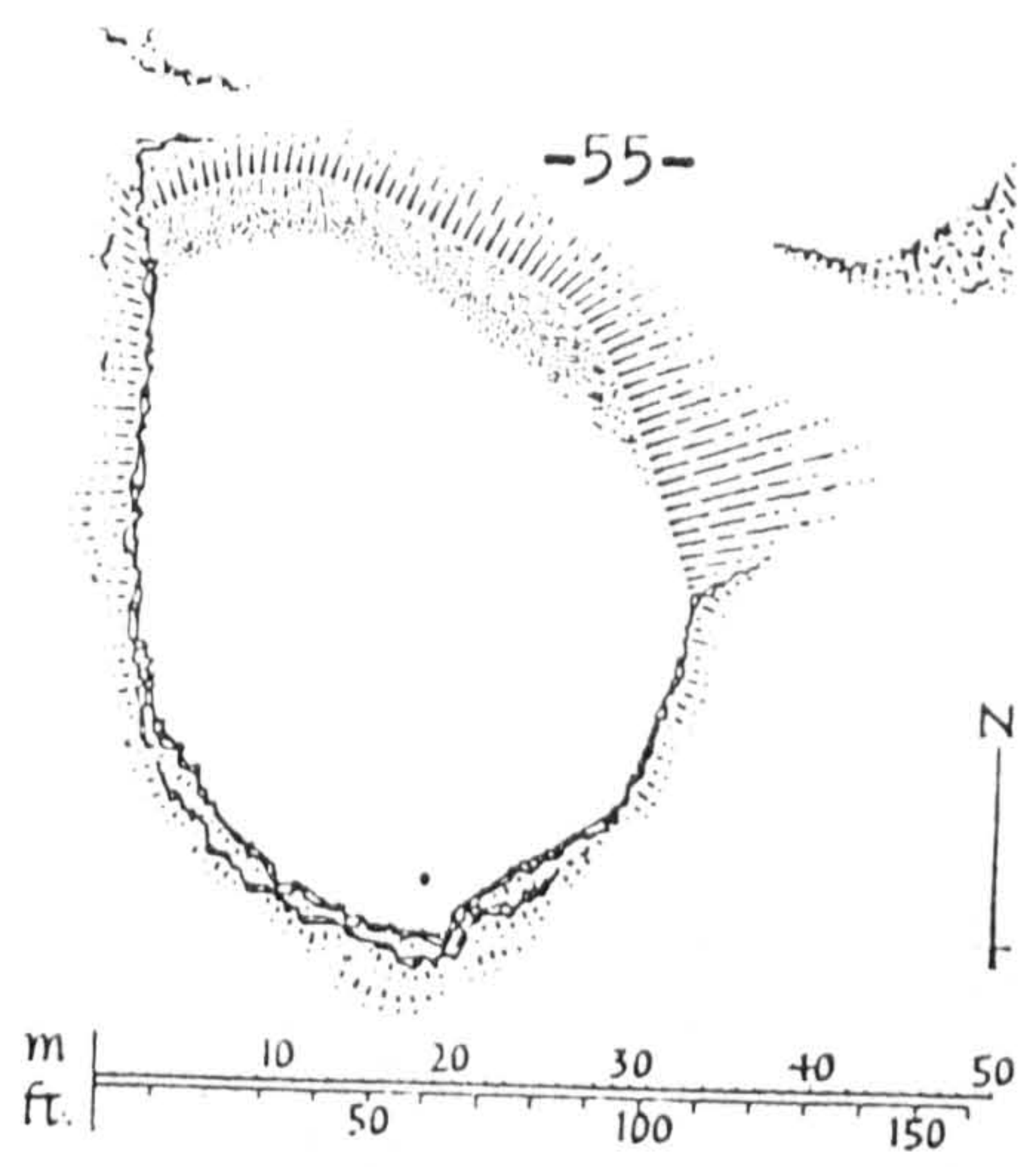
Fort, Colagin



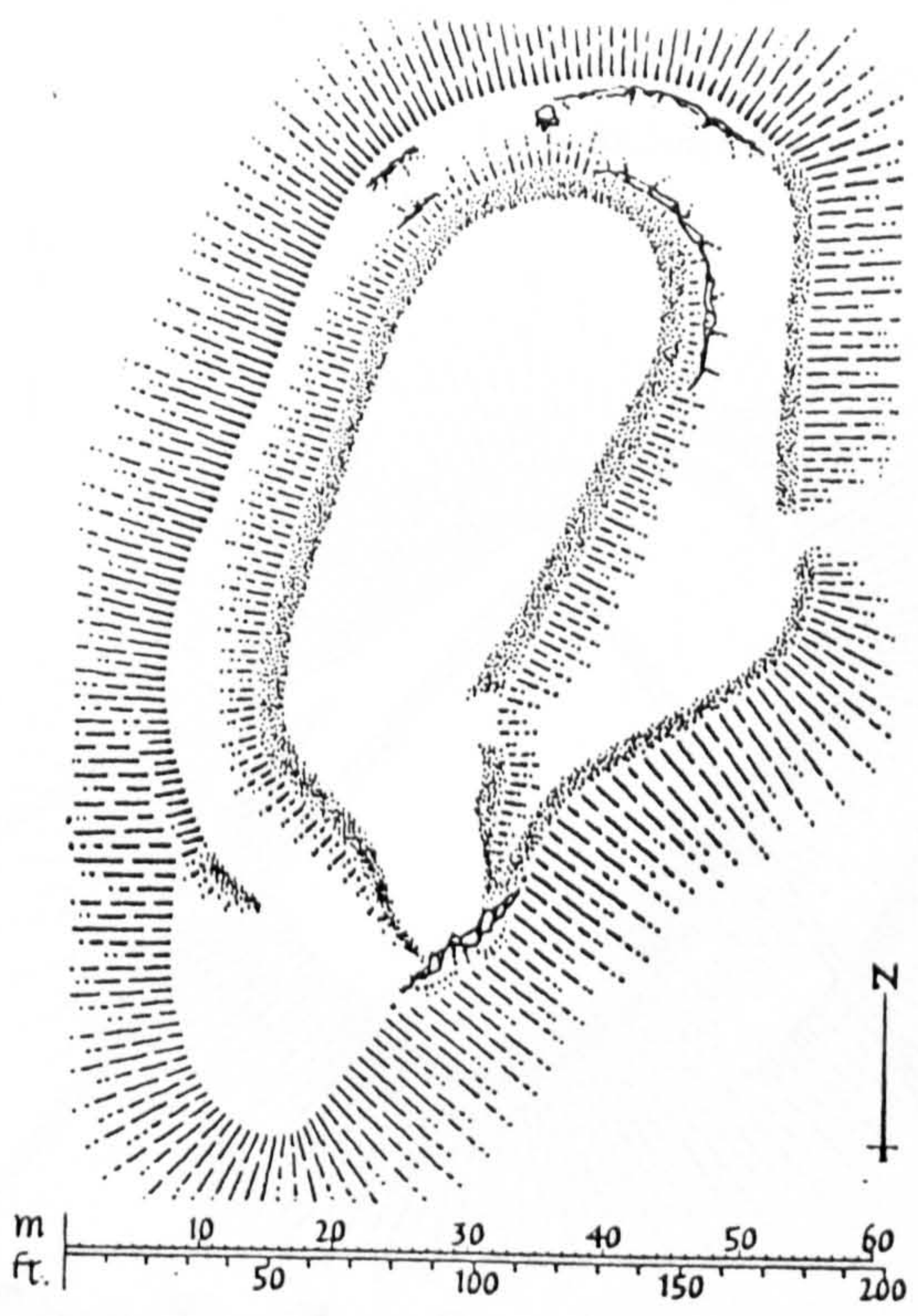
Fort, Tom an Iasgaire

( from R.C.A.H.M.S. 1975 )

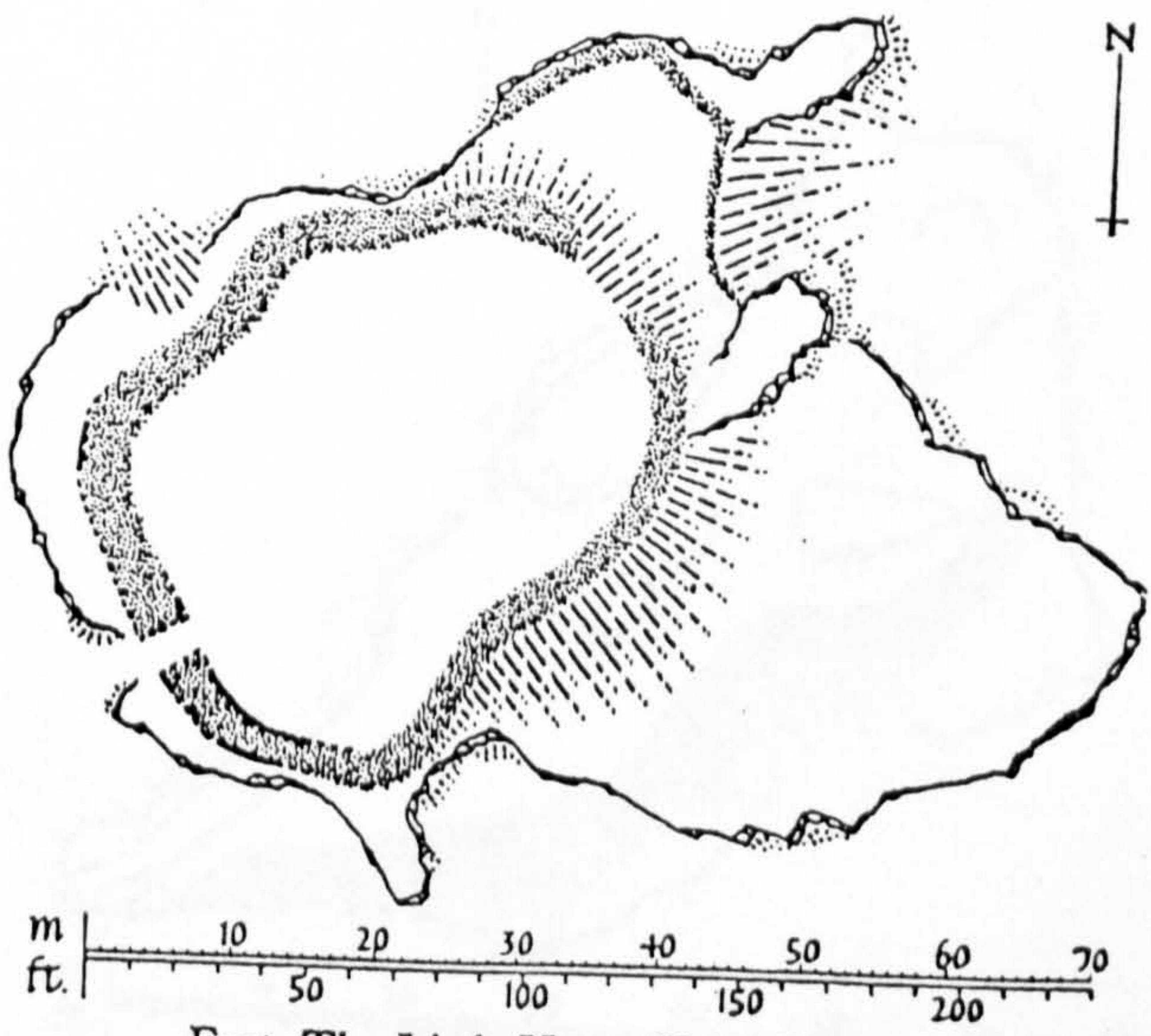
Forts of Lorn; approximate internal area 375 - 720 Sq. M.



Fort, Dùn Creagach



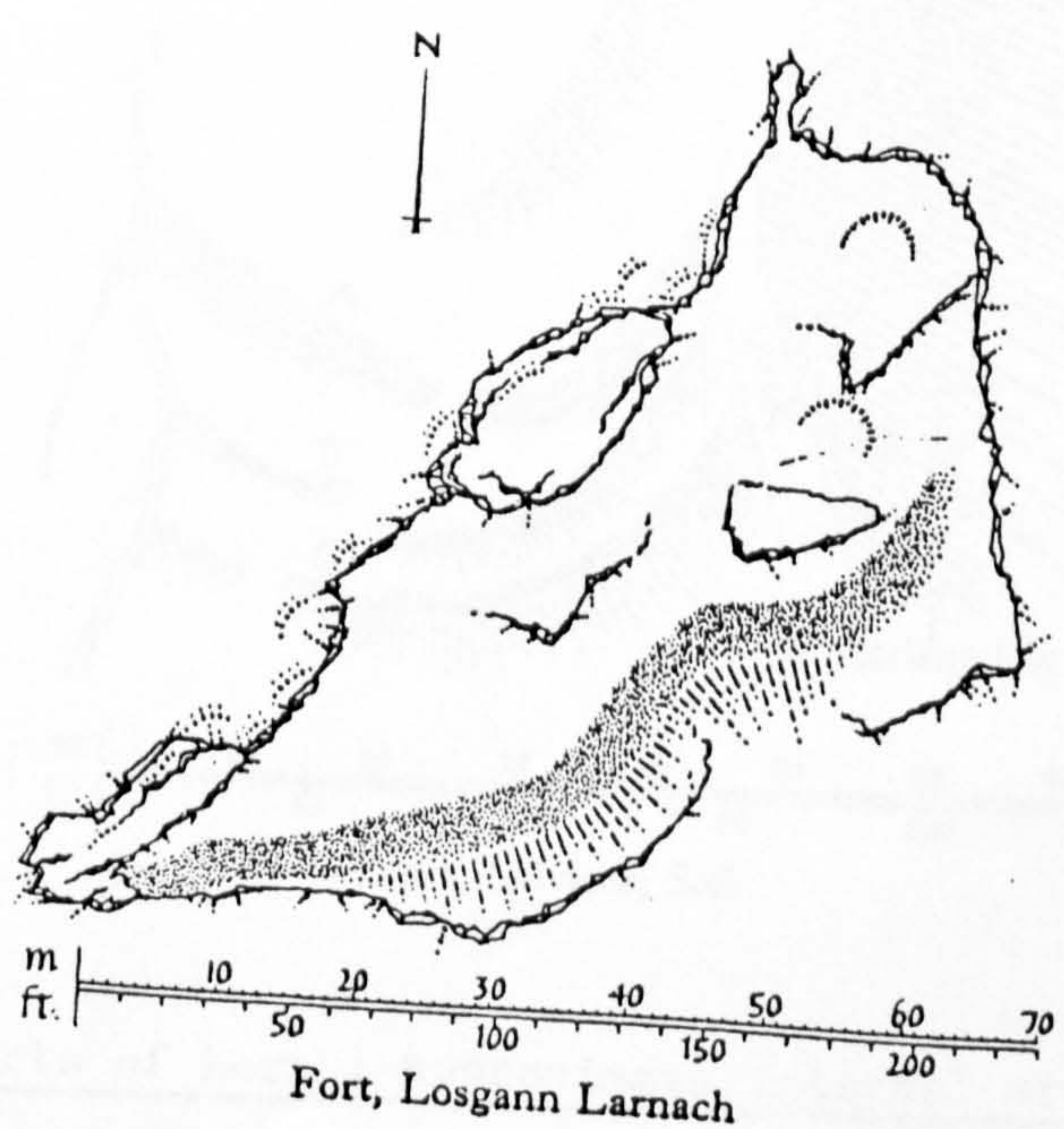
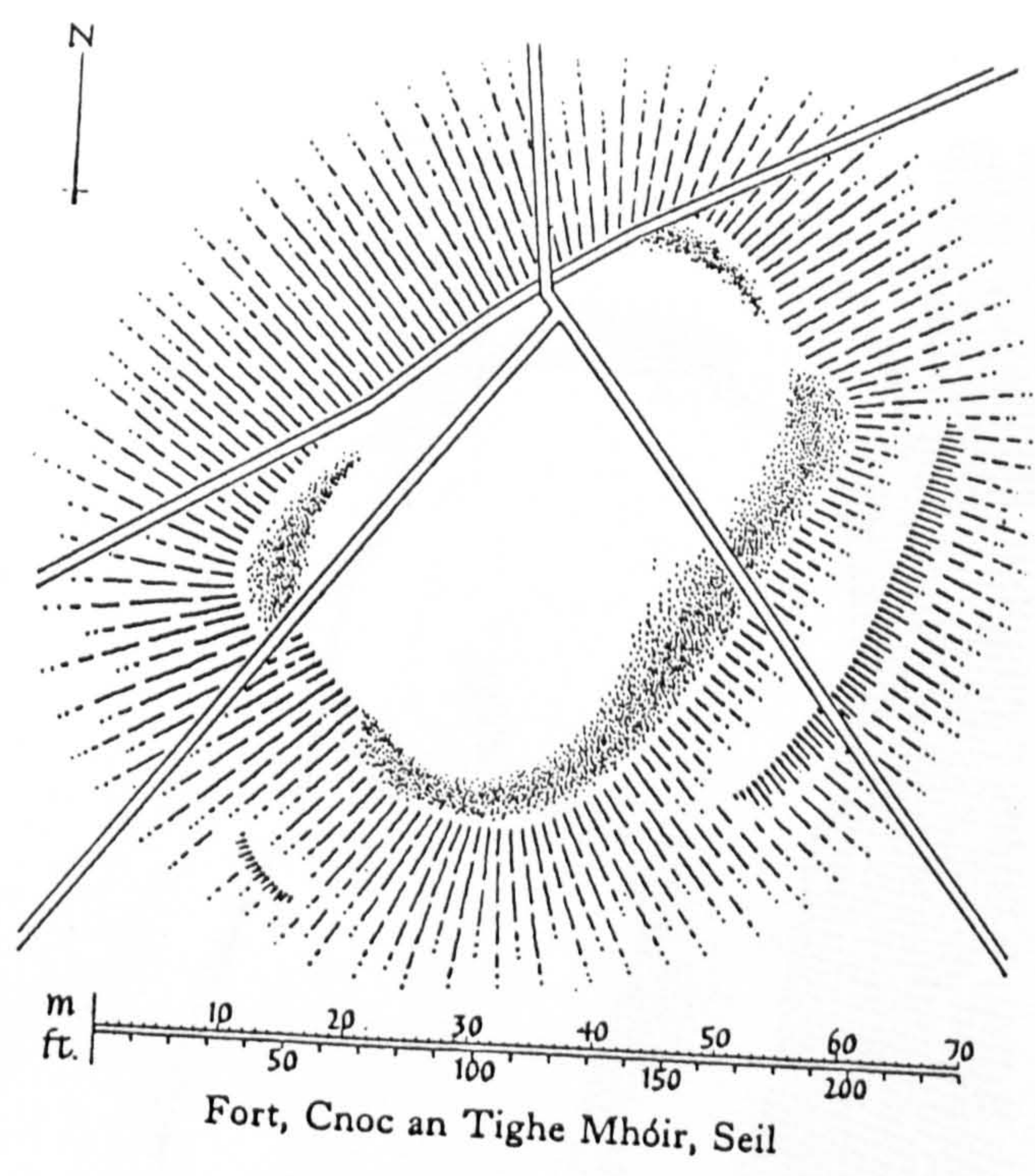
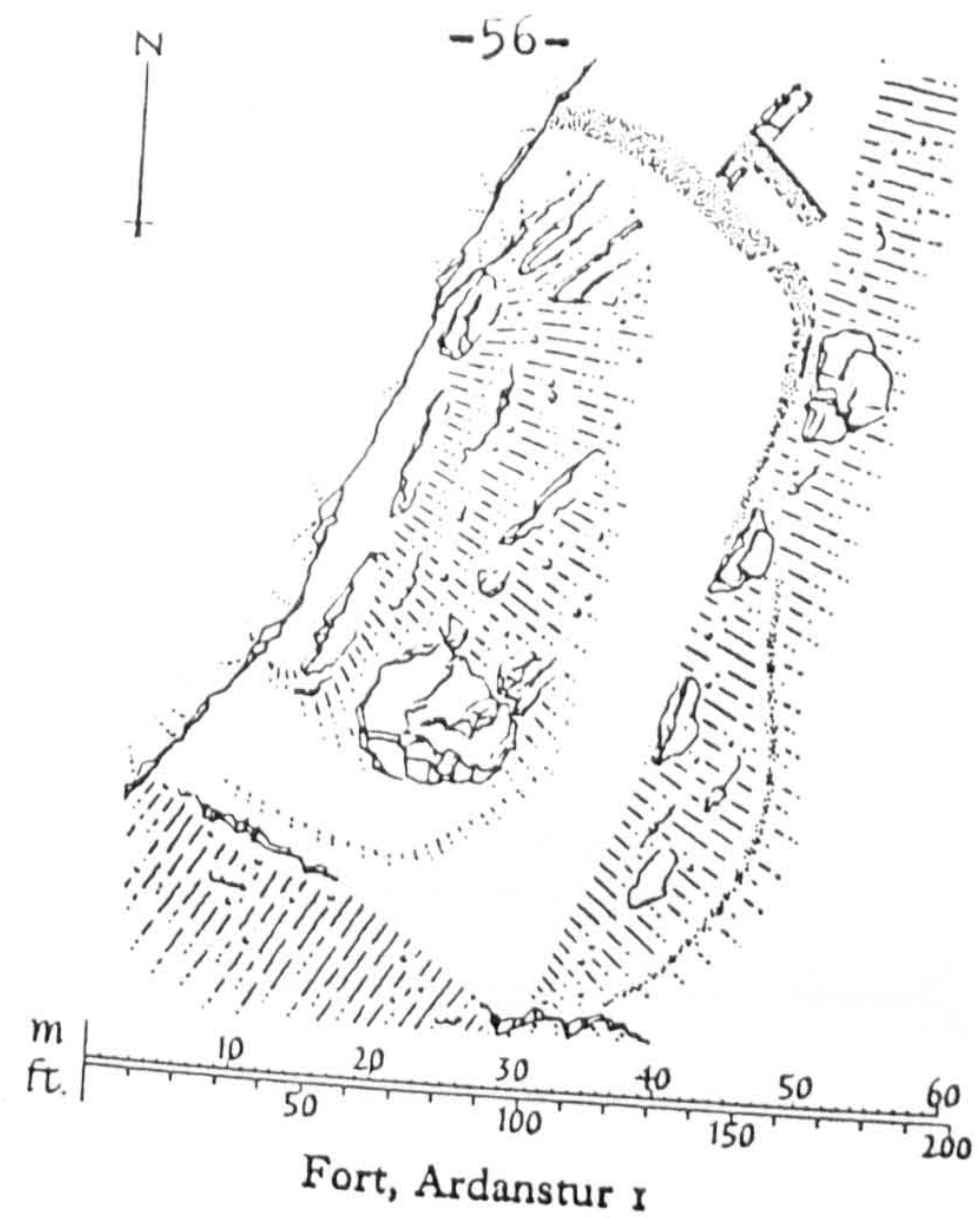
Fort, Dùn Iadain



Fort, The Little Horse Shoe, Kerrera

( from R.C.A.H.M.S. 1975 )

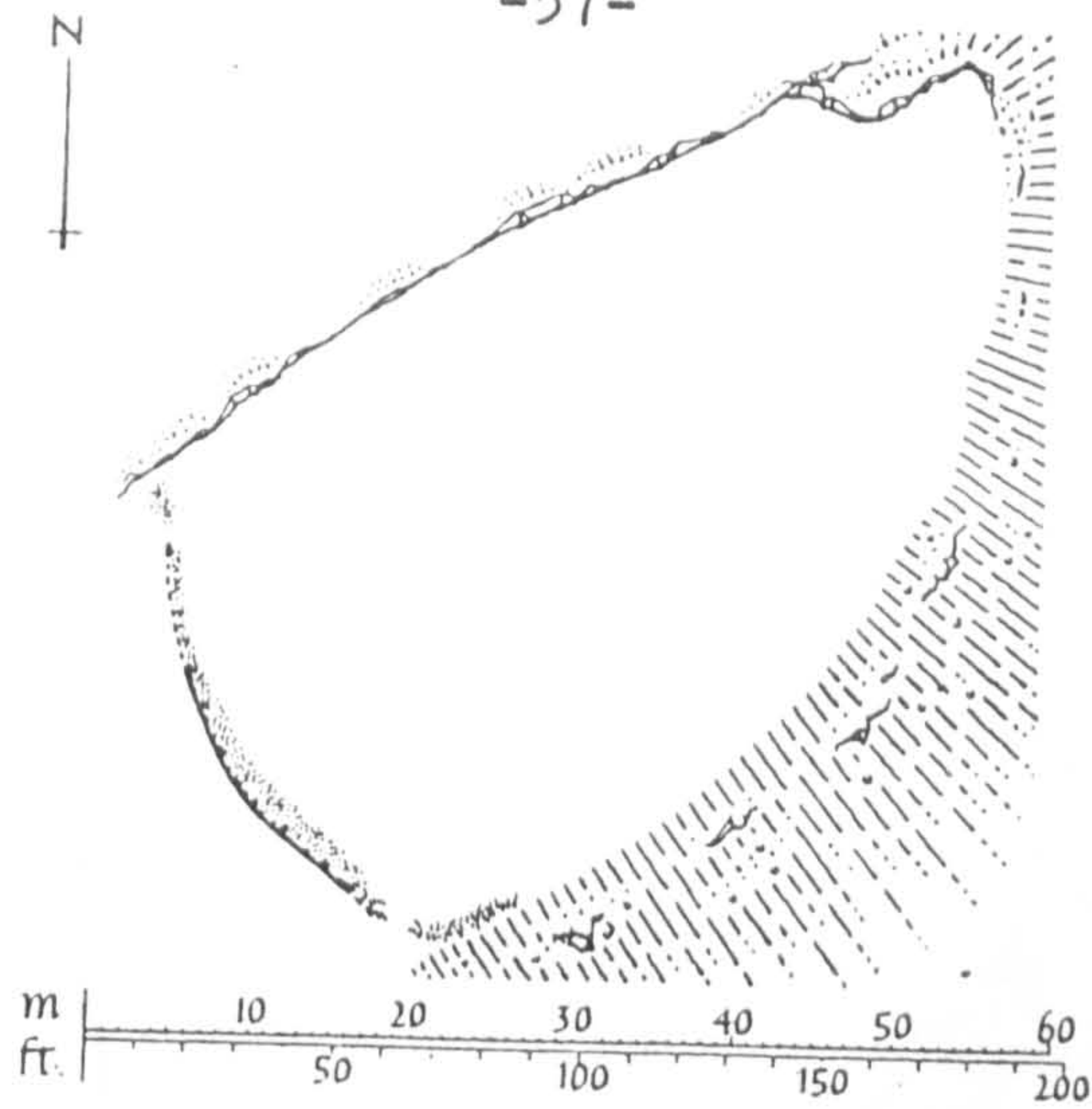
Forts of Lorn ; approximate internal area 780 - 900 Sq. M.



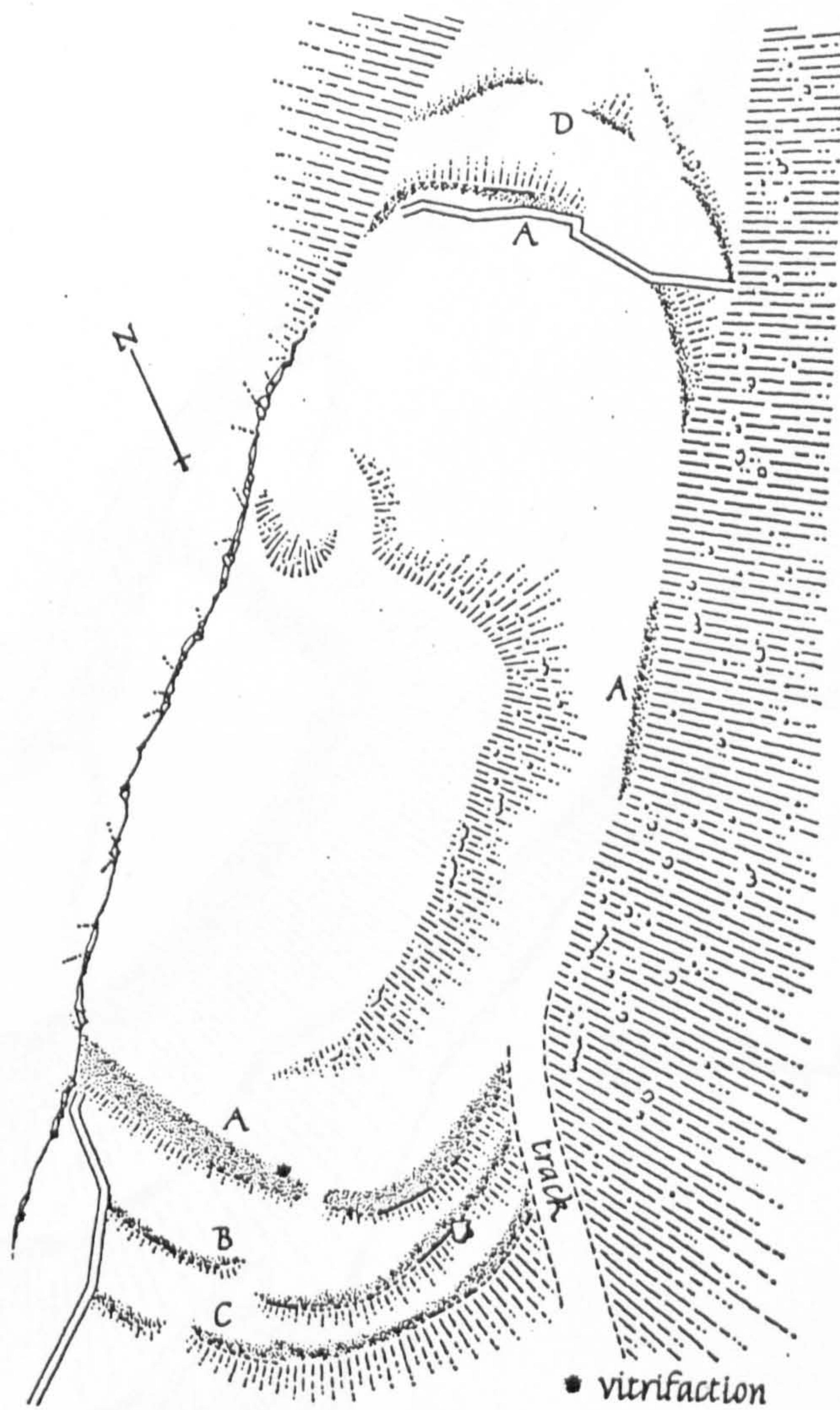
( from R.C.A.H.M.S. 1975 )

Forts of Lorn ; approximate internal area 1000 - 1500 Sq. M.





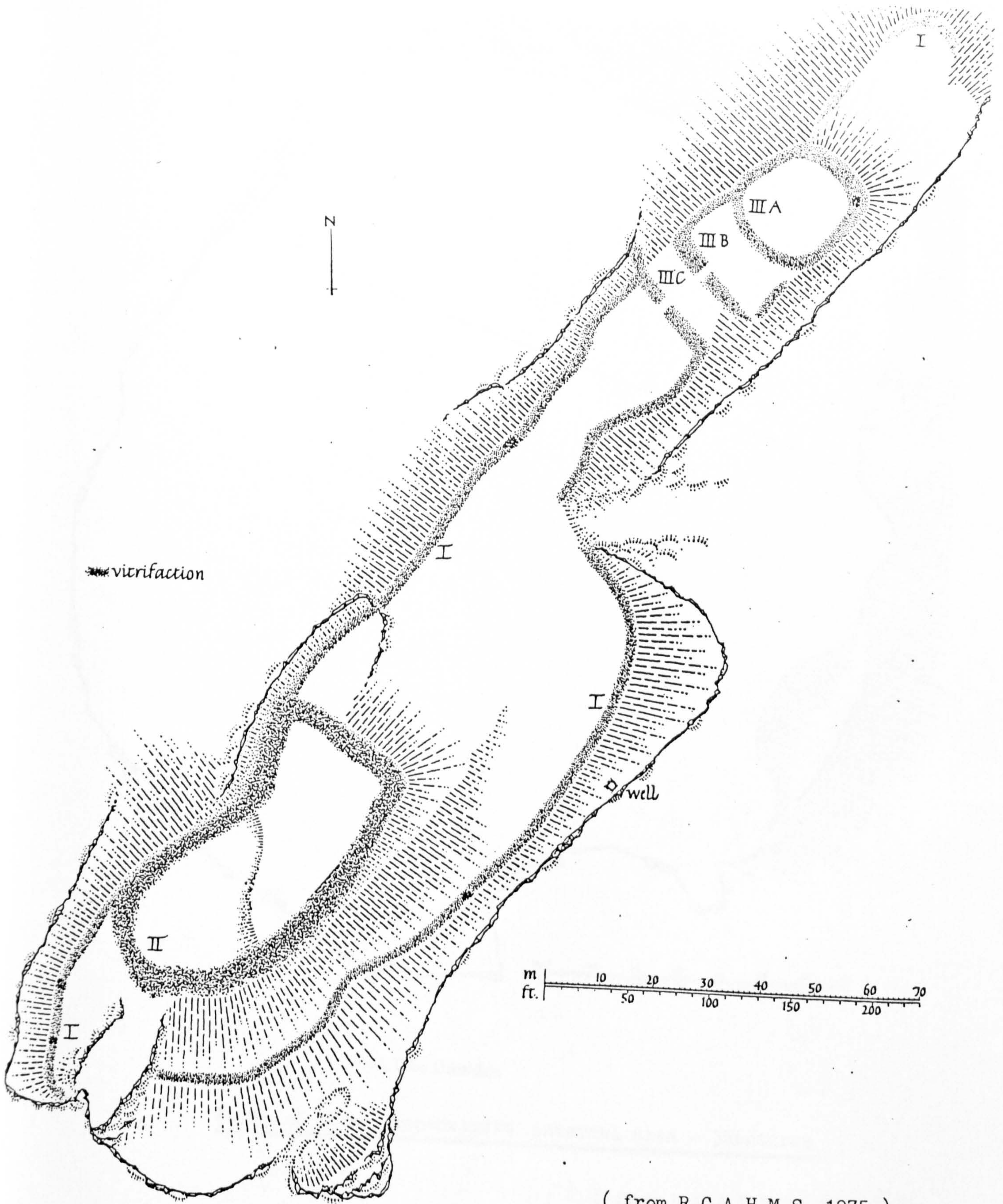
Fort, Torr a' Chlaonaidh



Fort, Balvicar, Seil

( from R.C.A.H.M.S. 1975 )

Forts of Lorn ; approximate internal area over 2000 Sq. M.



( from R.C.A.H.M.S. 1975 )

Forts and dun, Dùn Mac Sniachan

Forts of Lorn; approximate internal area, Fort I 49,000Sq. M.

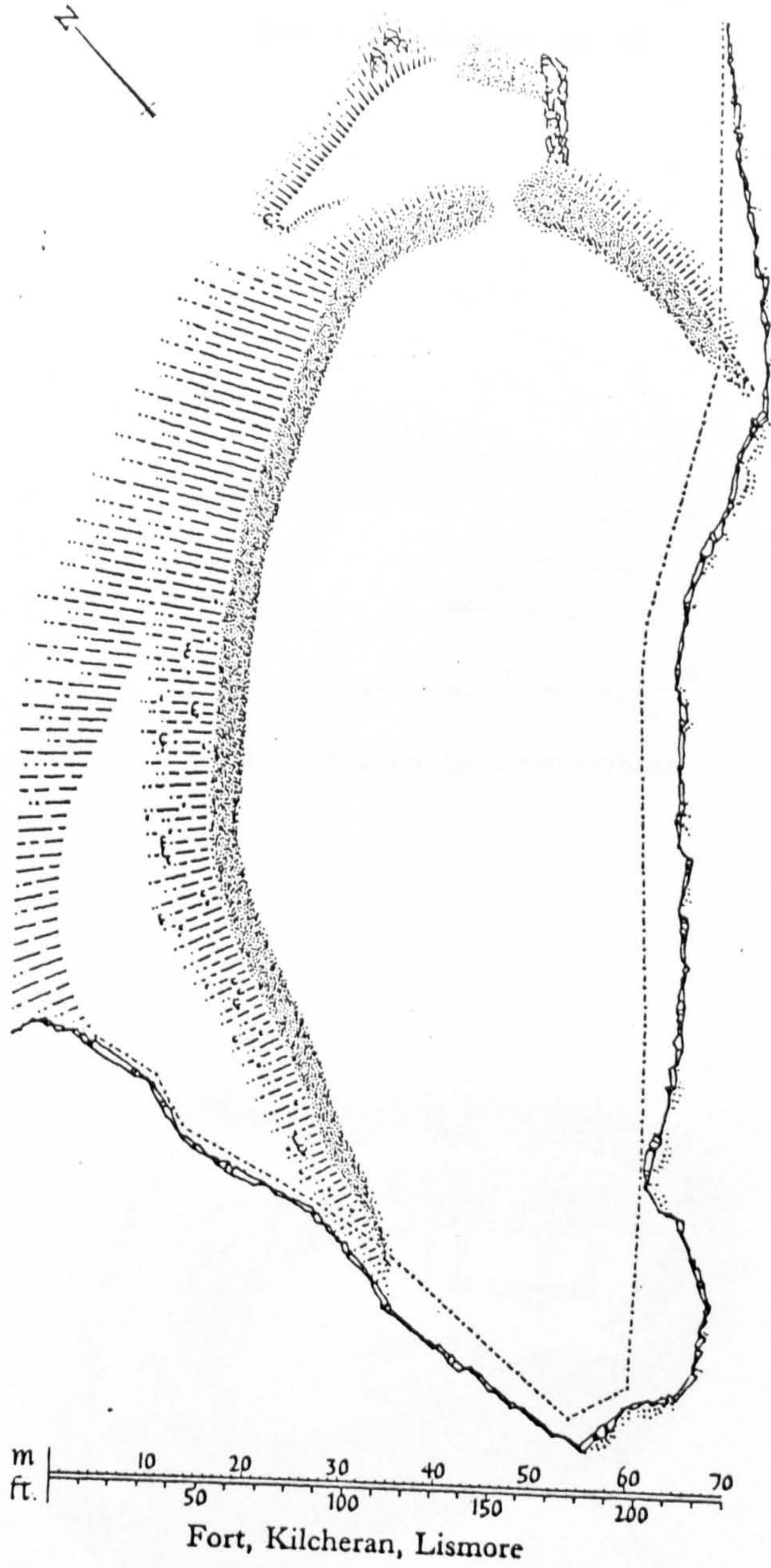
Fort II 1000 Sq. M.



Fort, Dùn Ormidale

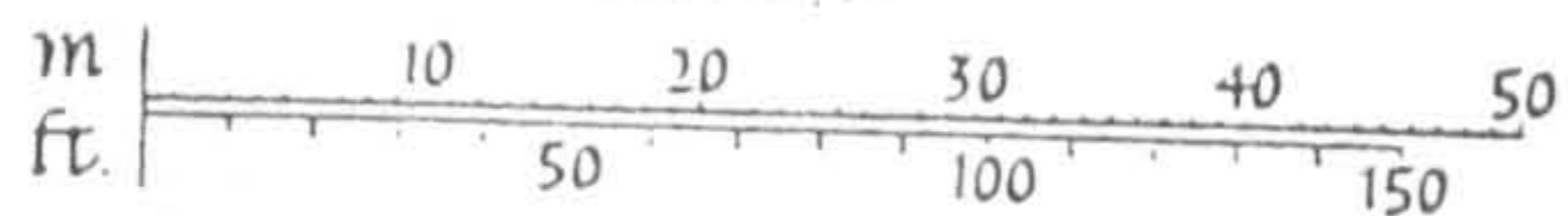
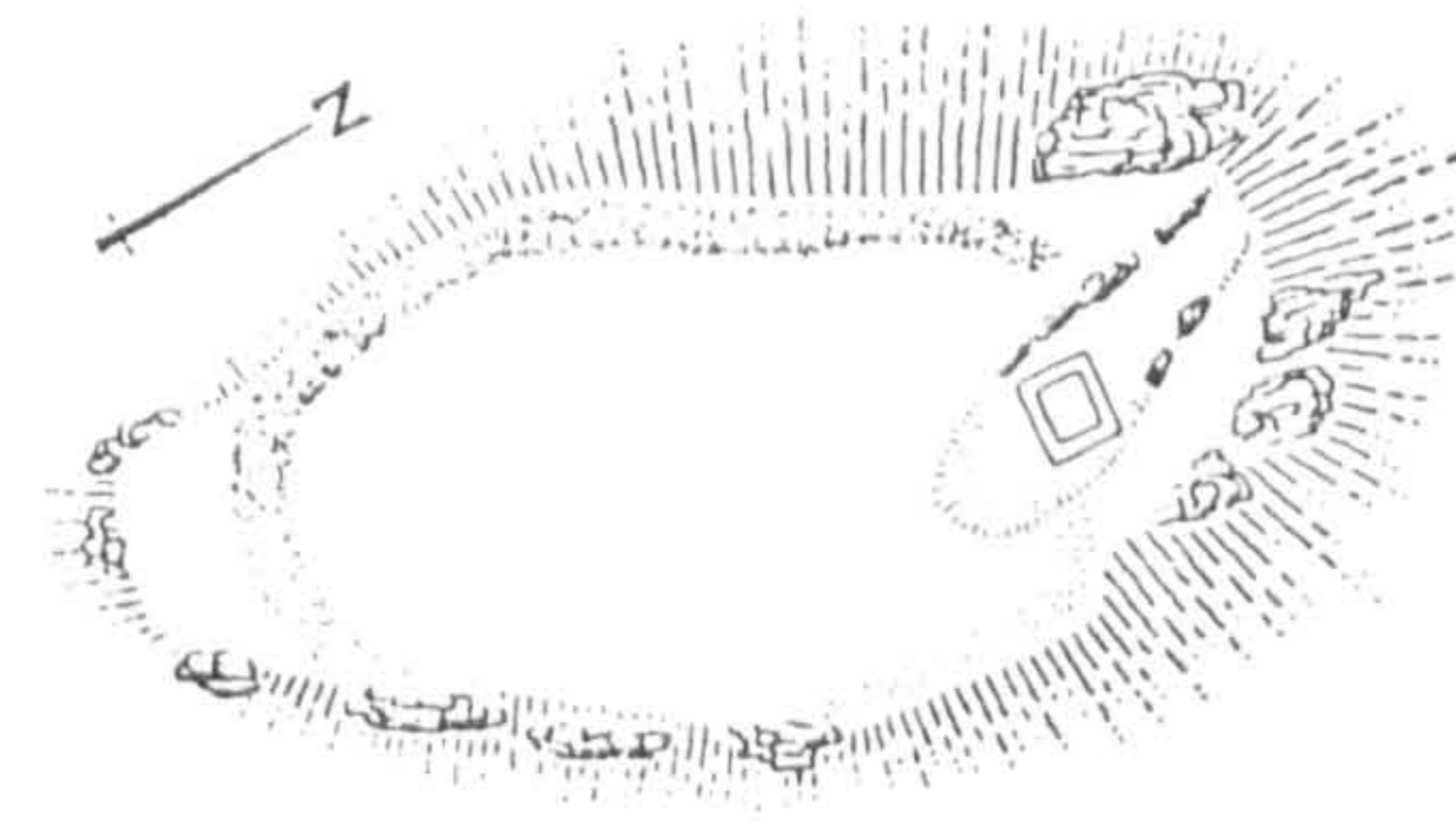
Forts of Lorn; approximate internal area - 3 Hectares

( from R.C.A.H.M.S. 1975 )

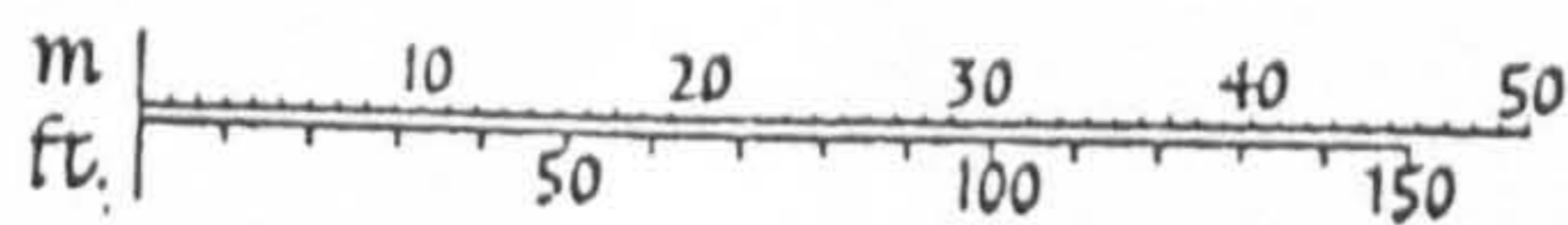
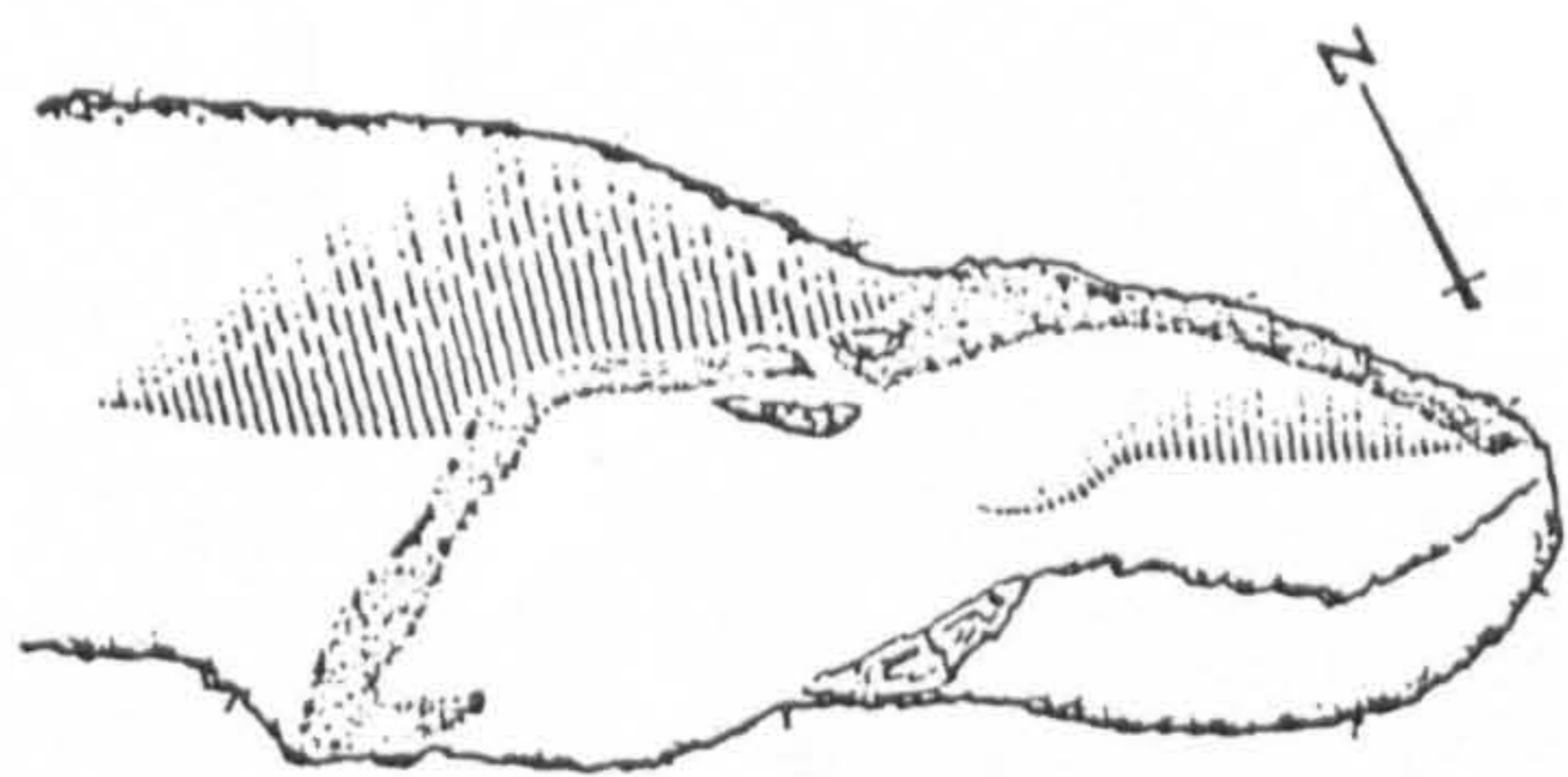


( from R.C.A.H.M.S. 1975 )

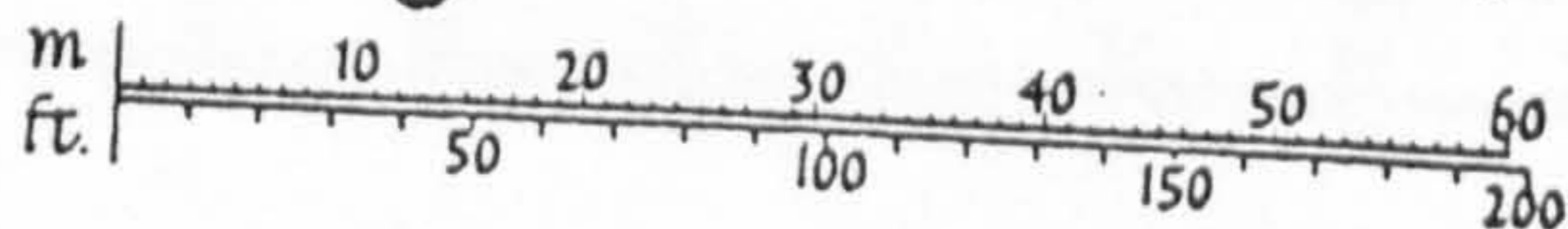
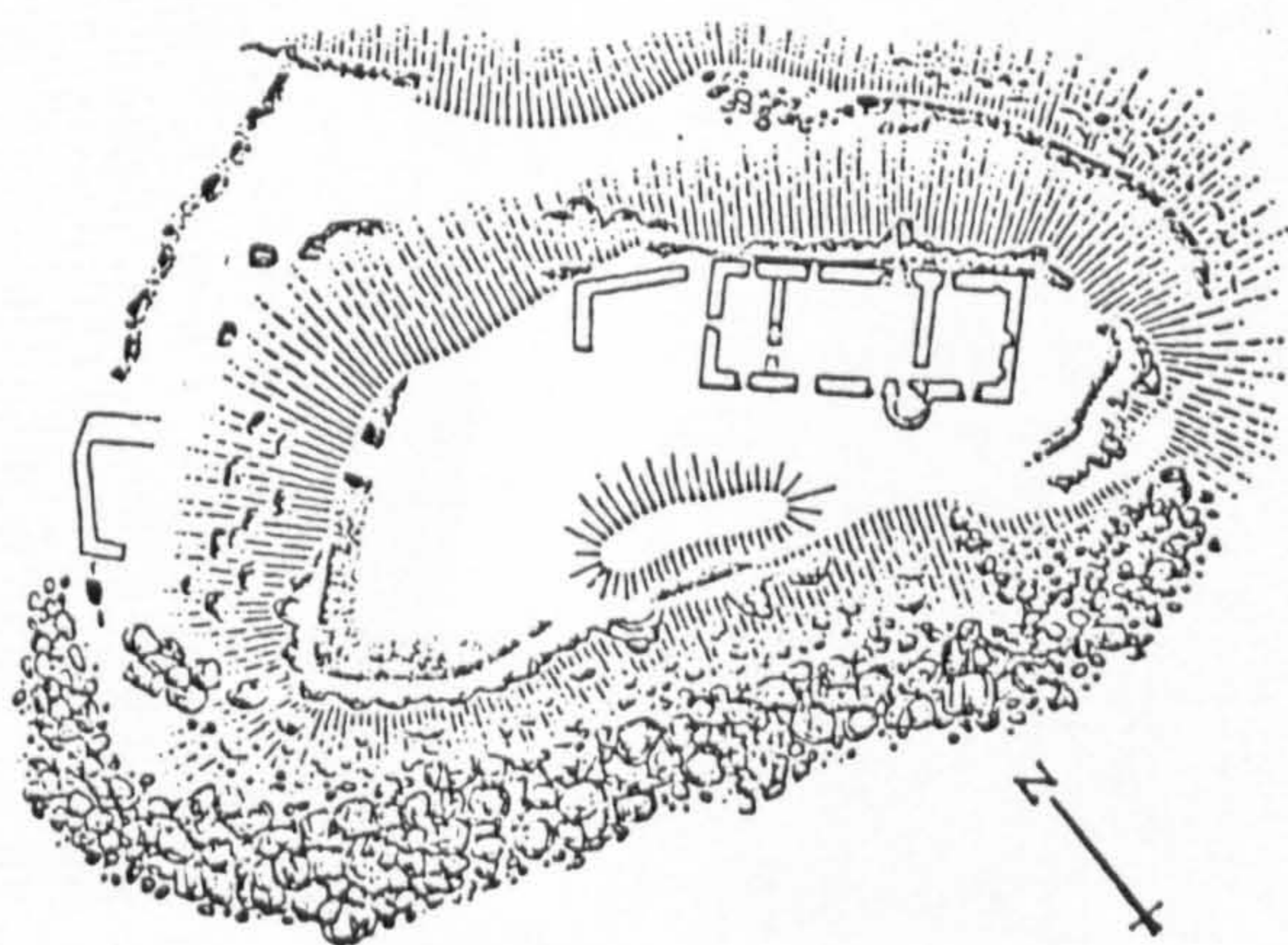
Forts of Lorn; site for which area cannot be calculated.



Fort, Rubha Àird an Iasgaich



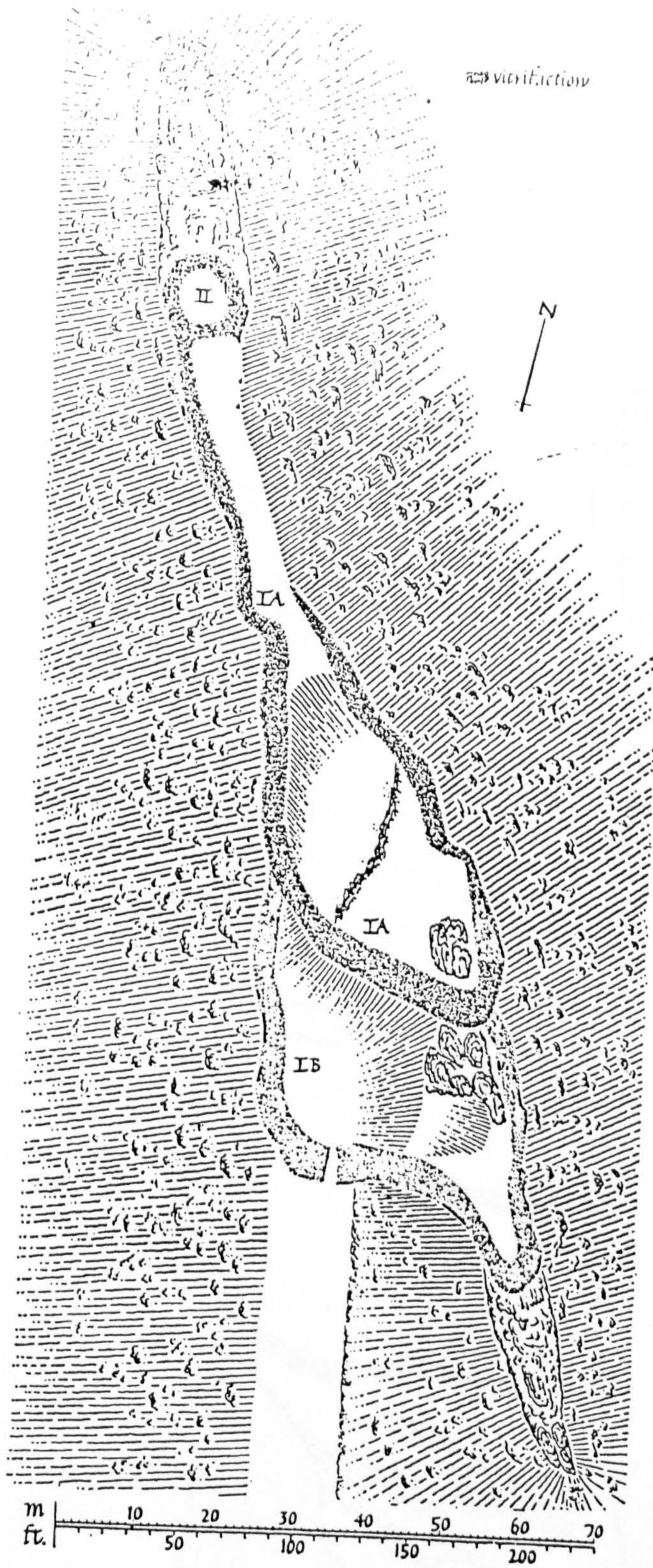
Fort, Tòrr an Dùin, Loch nan Gobhar



Fort, Caisteal nan Con

( from R.C.A.H.M.S. 1980 )

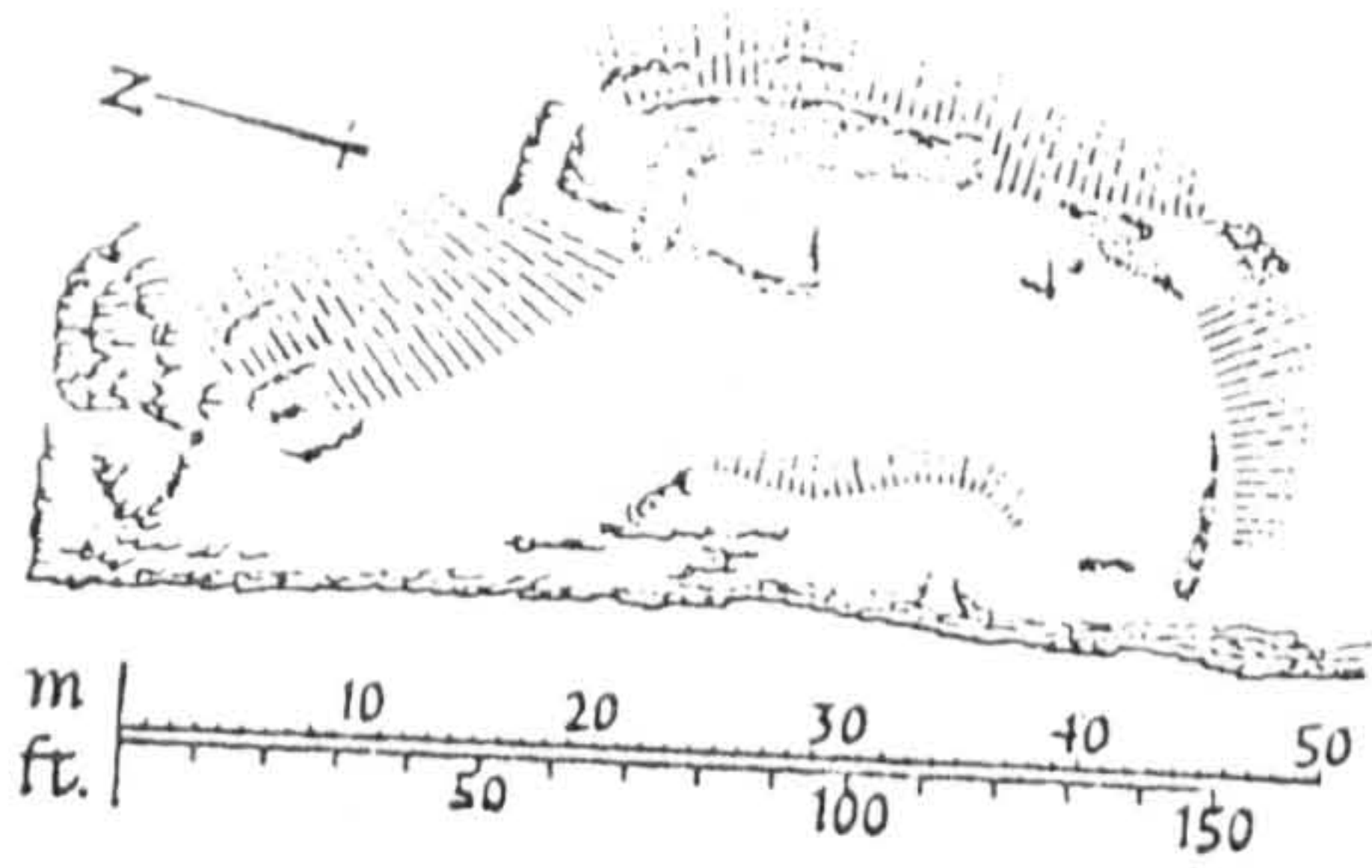
Forts of Coll and Northern Argyll; approximate internal  
area 375 - 600 Sq. M.



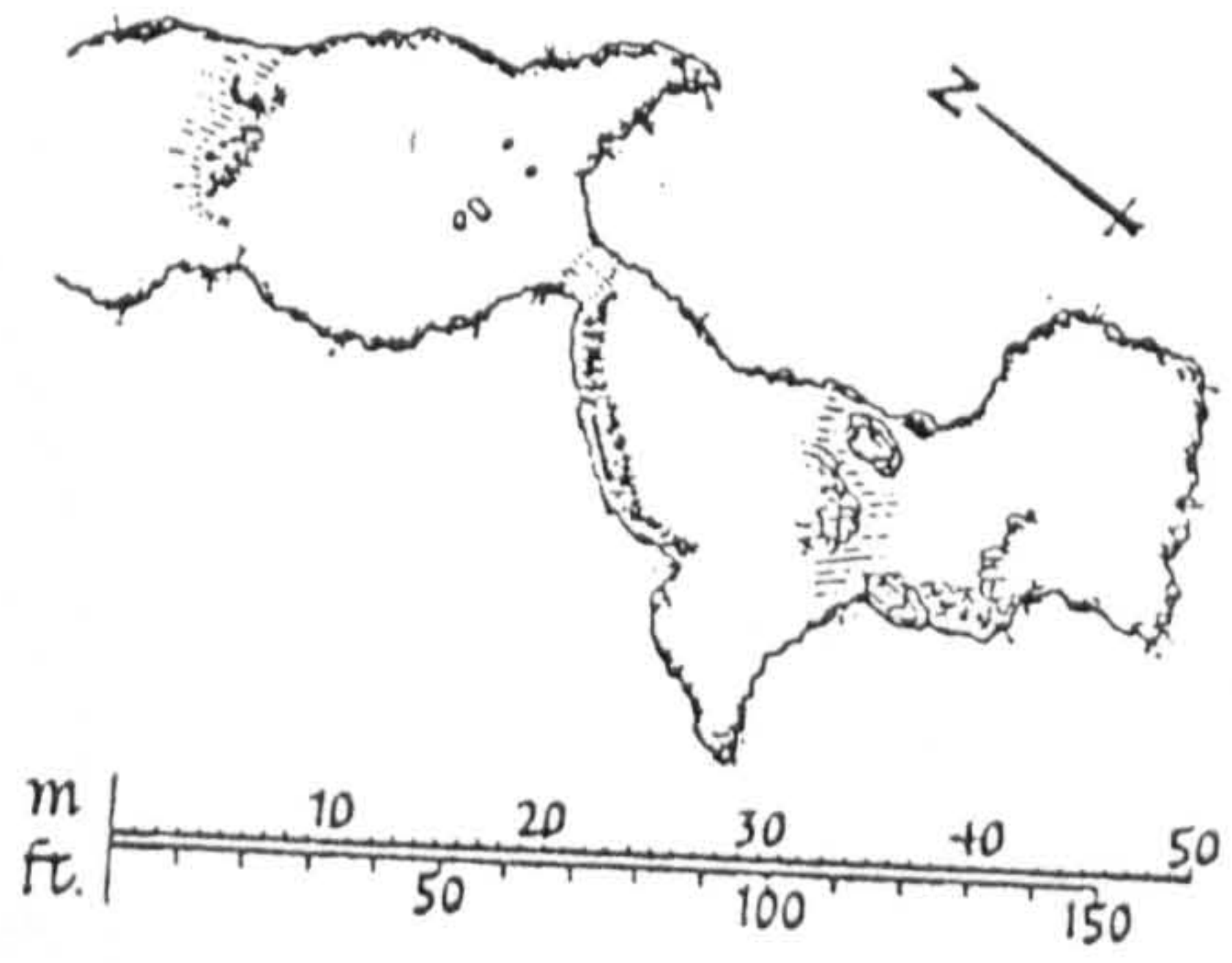
Fort and dun (probable), The Torr, Shielfoot

( from R.C.A.H.M.S. 1980 )

Forts of Coll and Northern Argyll; approximate internal area 770 Sq. M.



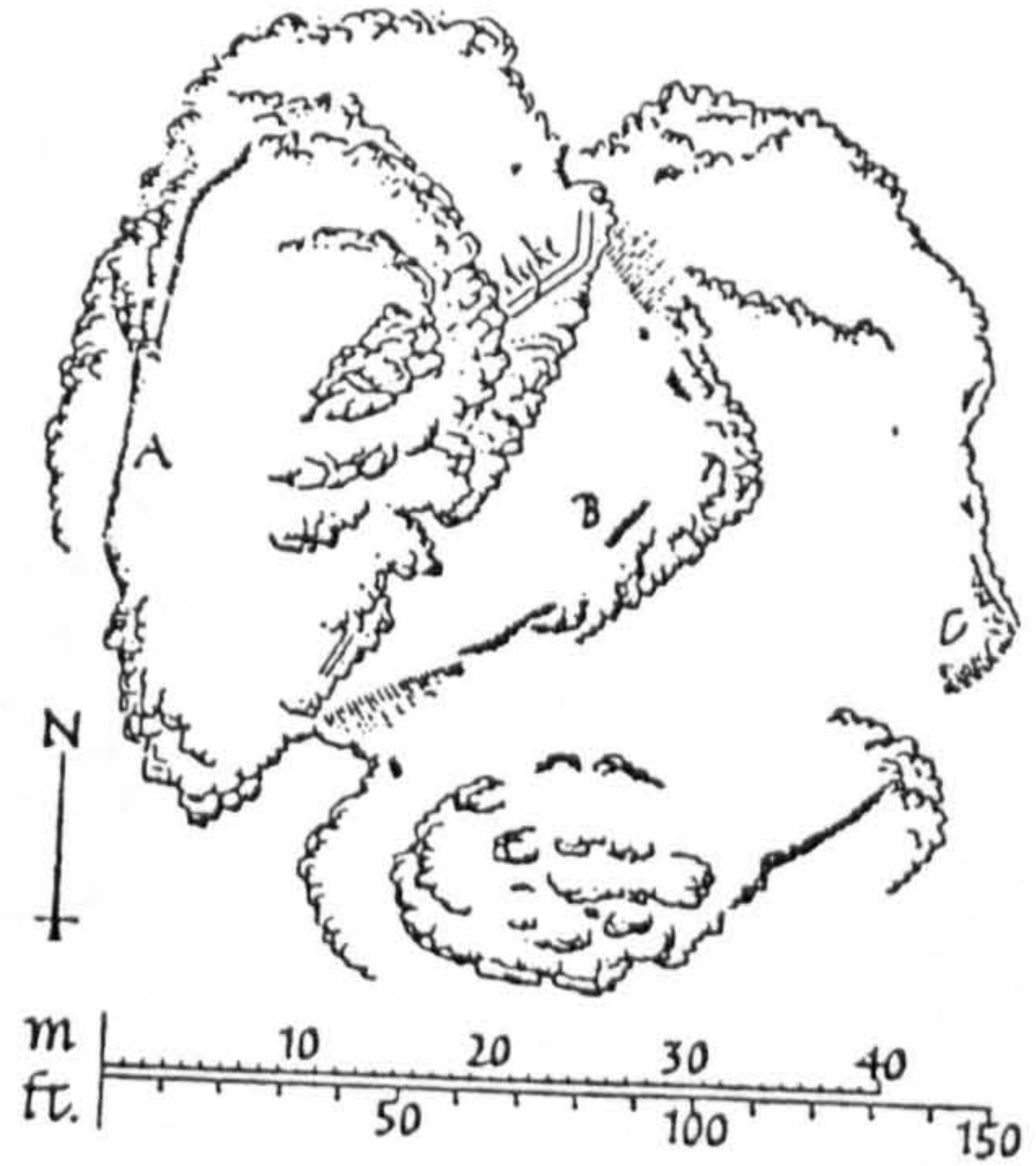
Fort, Feall Bay, Coll



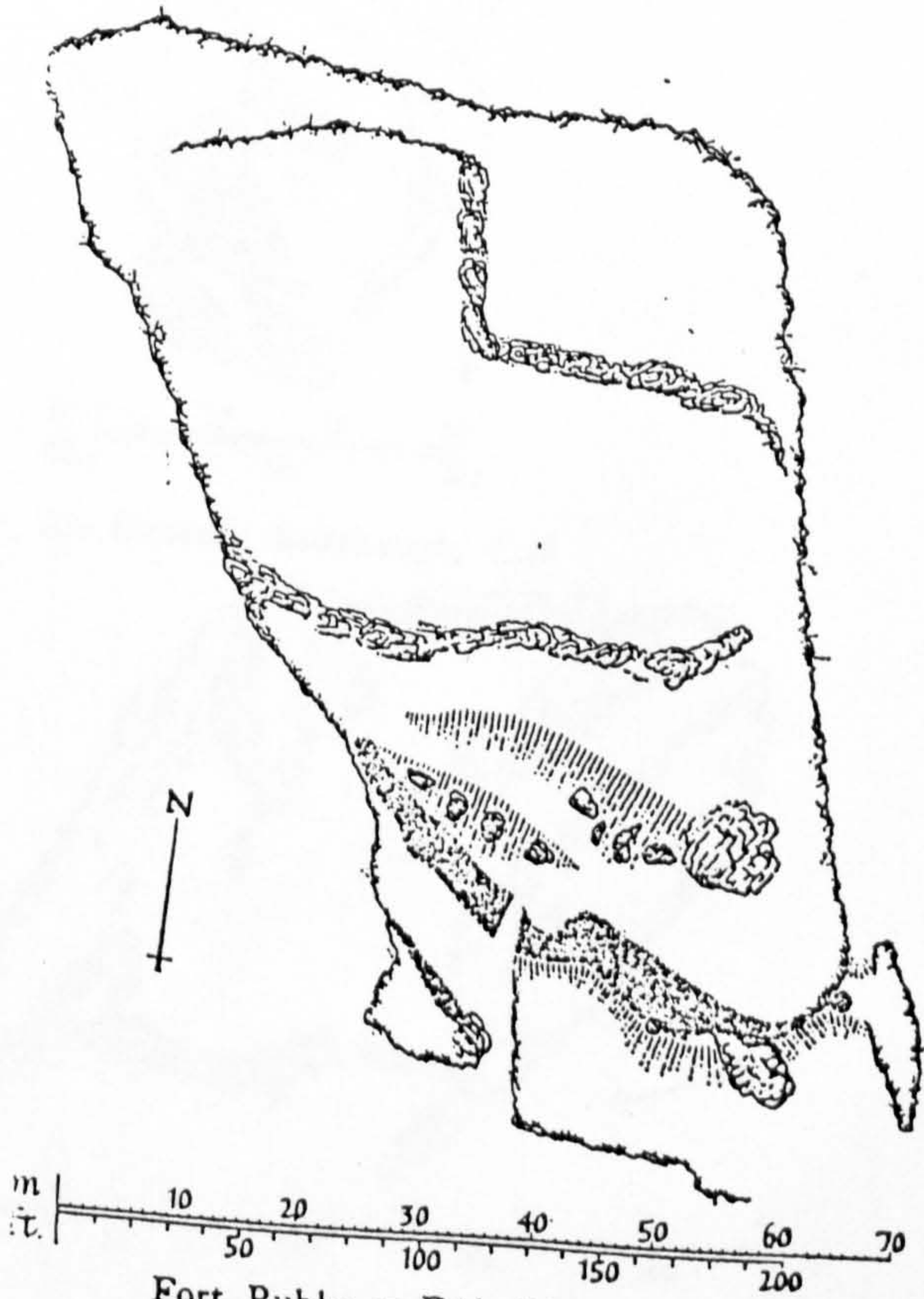
Fort, Camas nan Geall



Fort, Dùn Dularichan, Coll



Fort, Dùn Morbhaidh, Coll



Fort, Rubha an Dùin Bhàin, Sanna

( from R.C.A.H.M.S. 1980 )

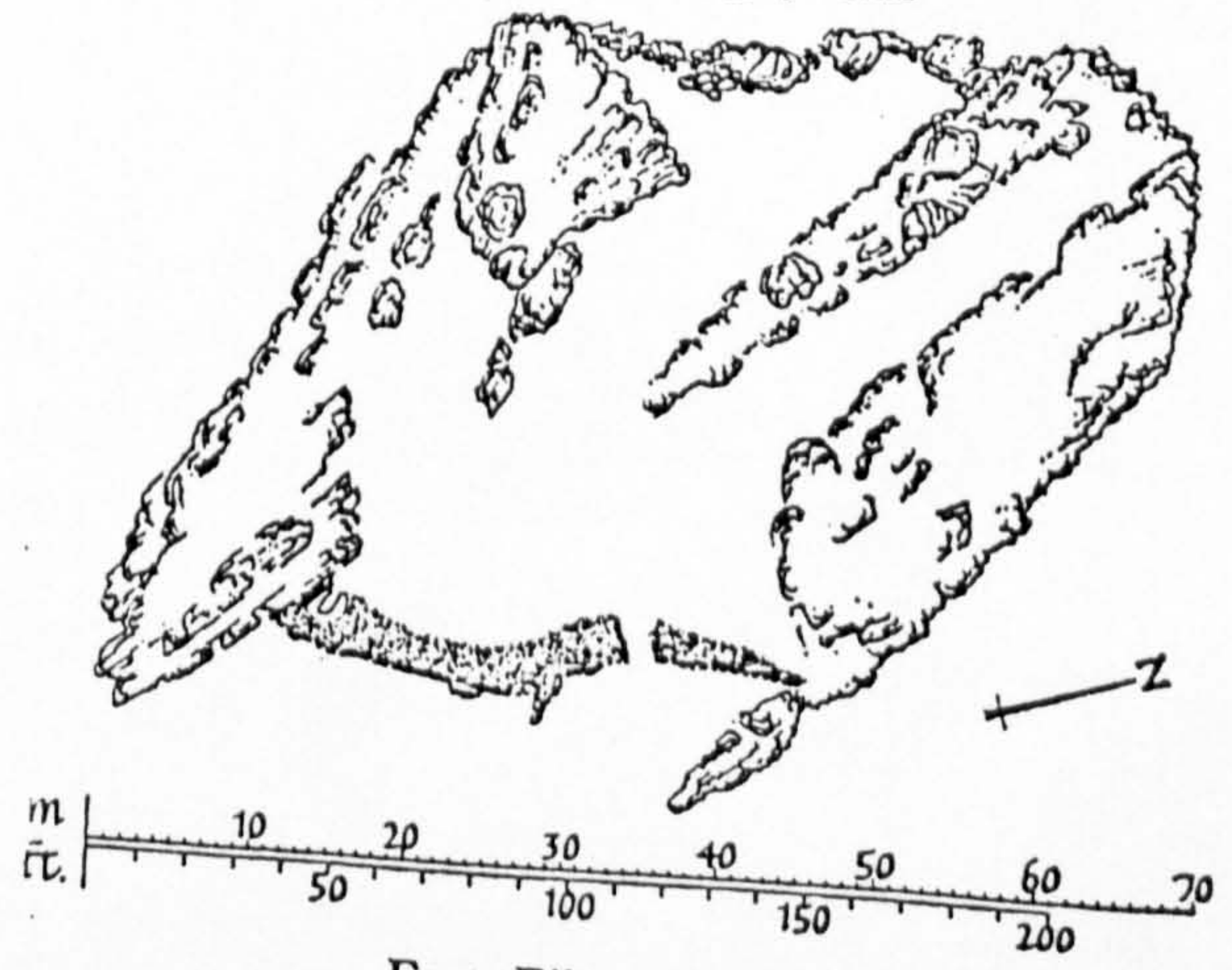
Forts of Coll and Northern Argyll ; area cannot be calculated.



Fort, Dùn Dubh, Coll



Fort, An Caisteal, Ballyhaugh, Coll



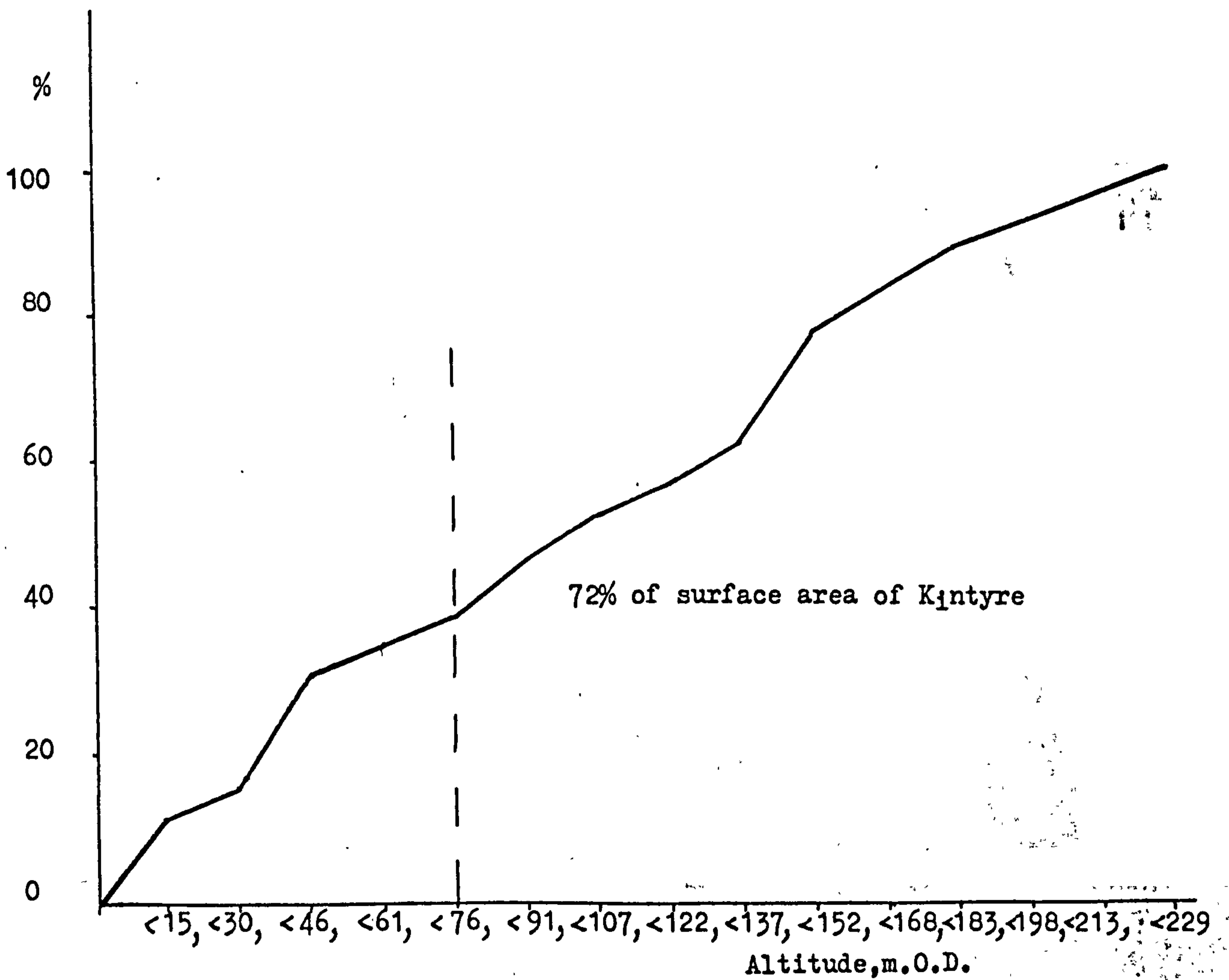
Fort, Eilean Uillne

( from R.C.A.H.M.S. 1980 )

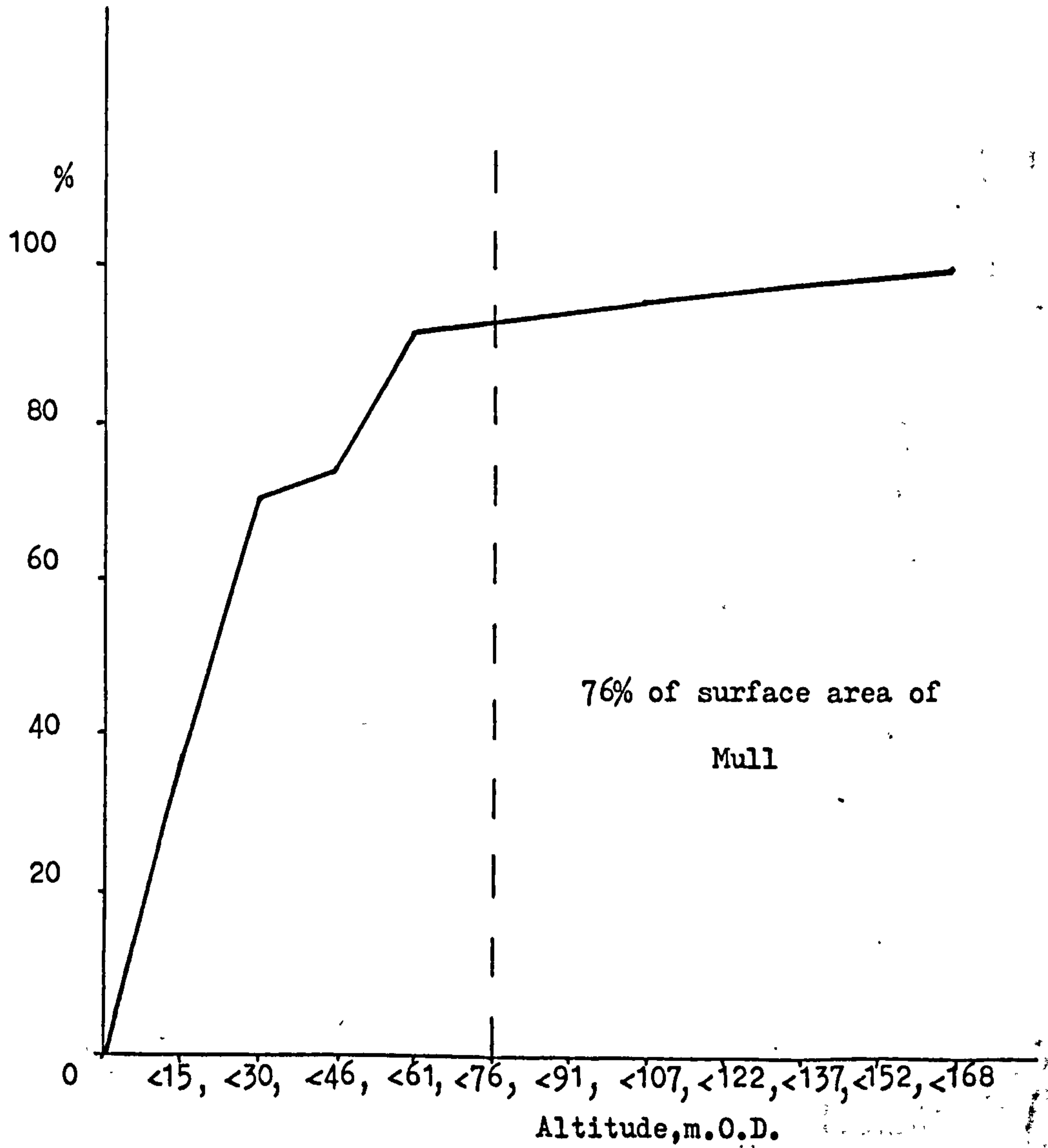


APPENDIX G

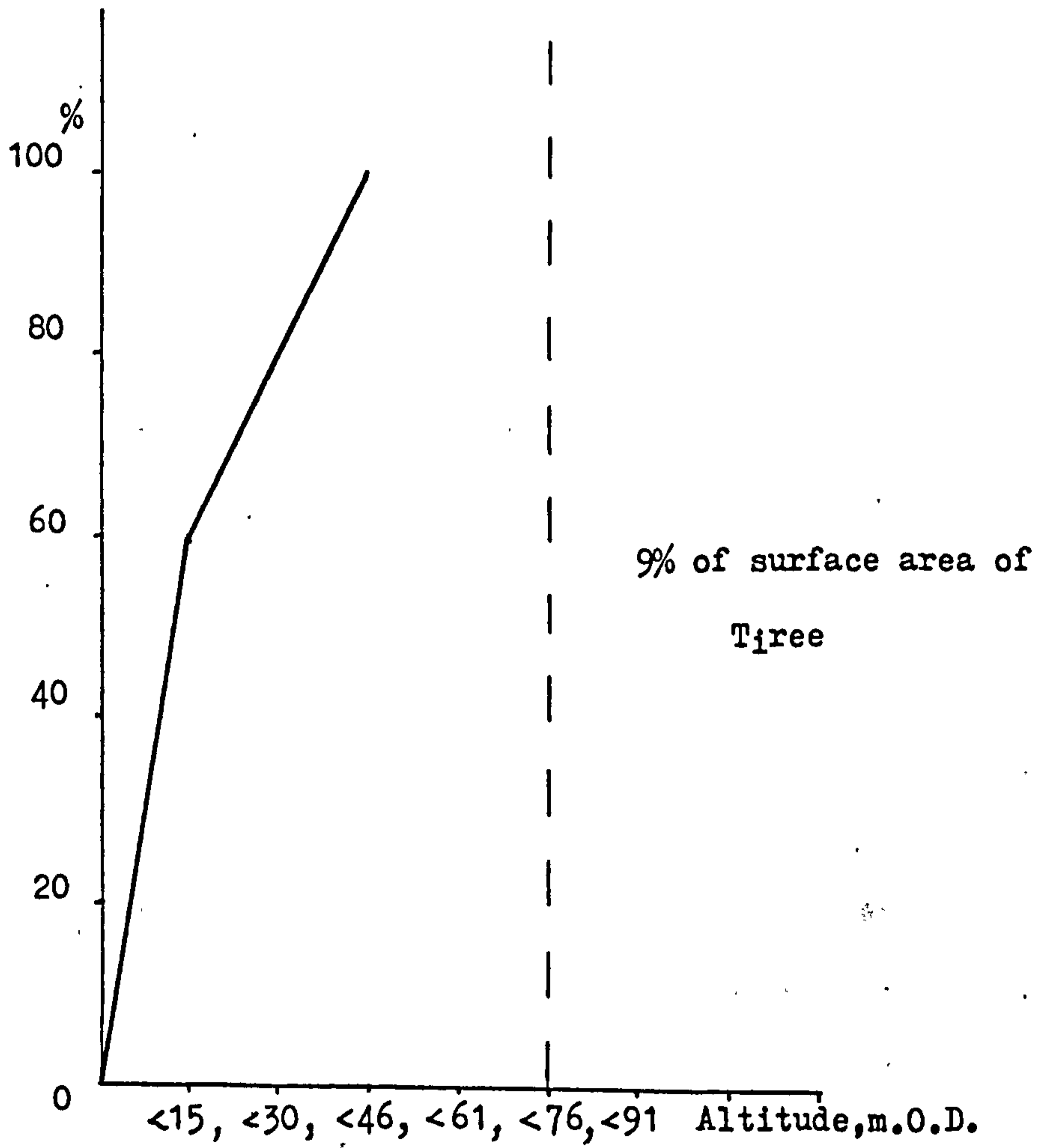
Bar graphs of the altitude of the Forts of Argyll.



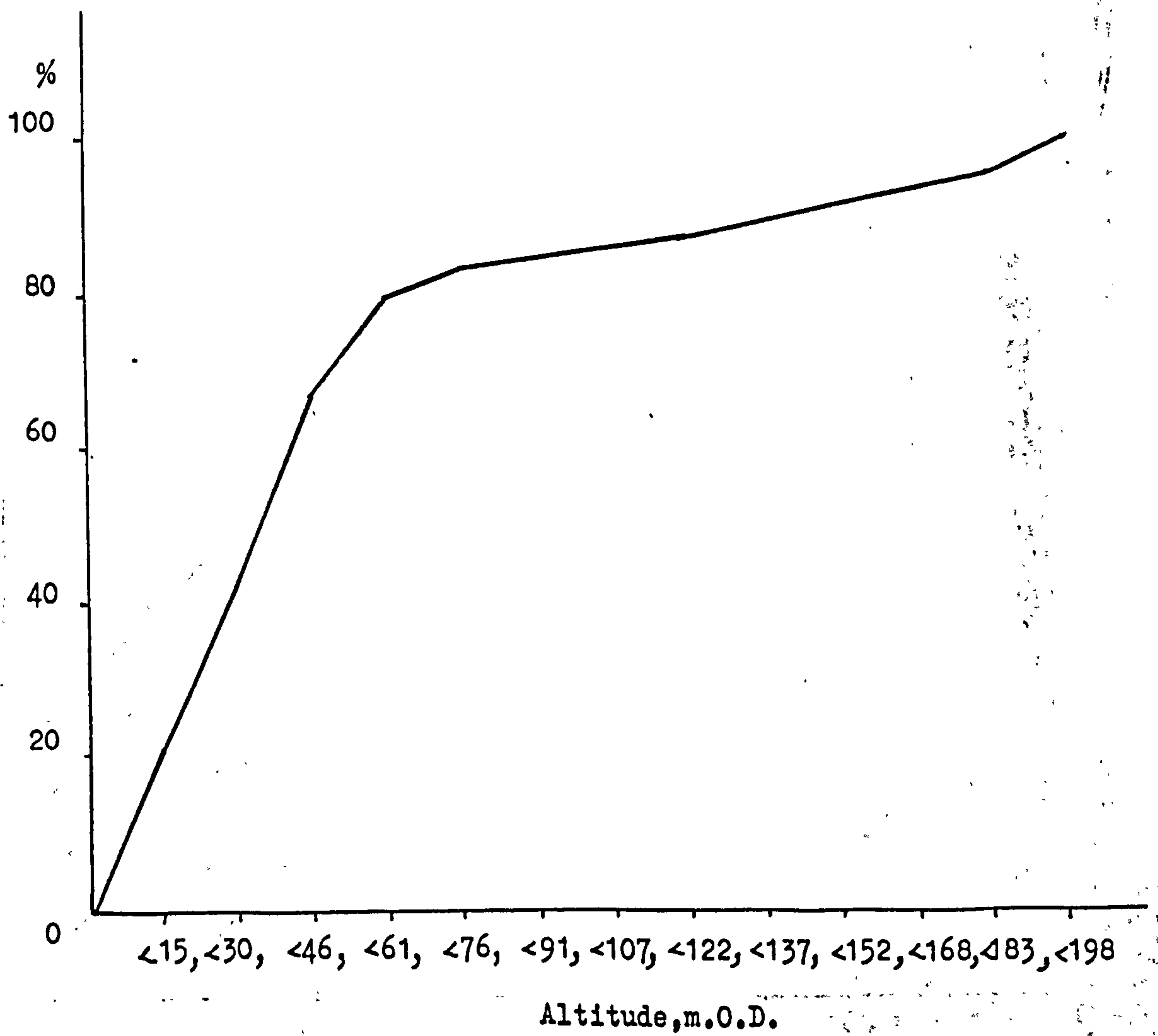
Cumulative frequency graph of the altitude of the forts of Kintyre.



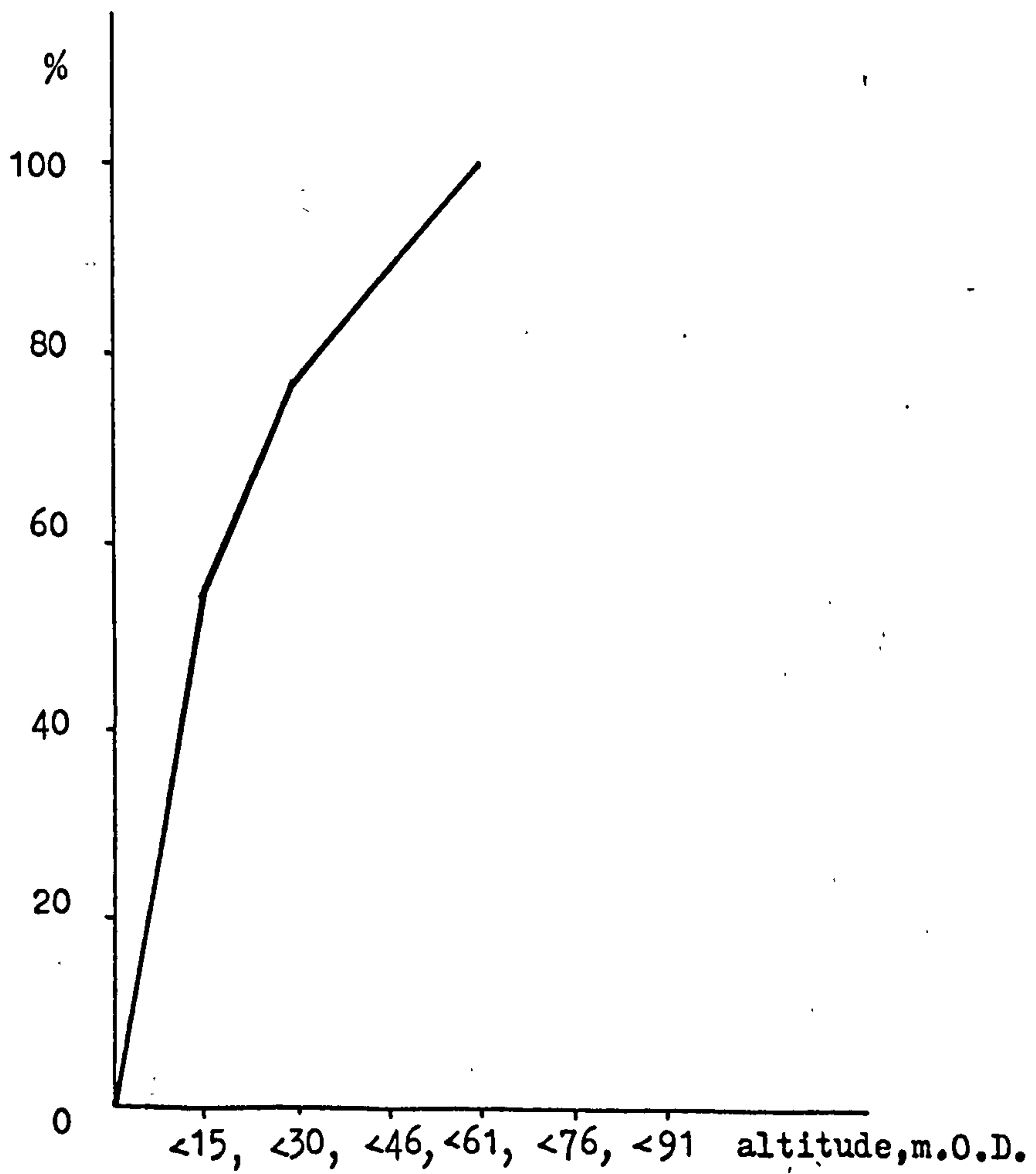
Cumulative frequency graph of the altitude of the forts of Mull



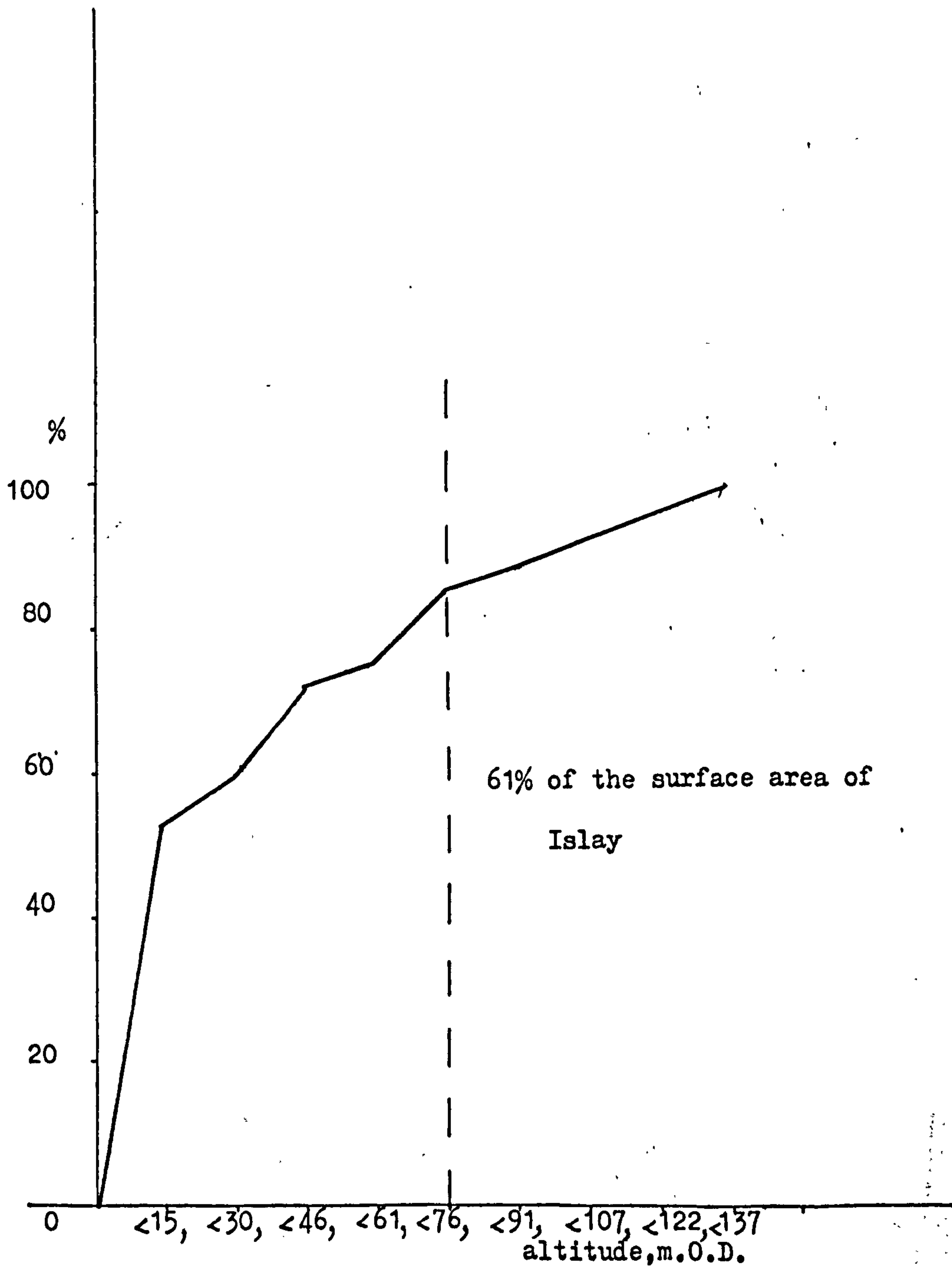
Cumulative frequency graph of the altitude of the forts  
of Tirez.



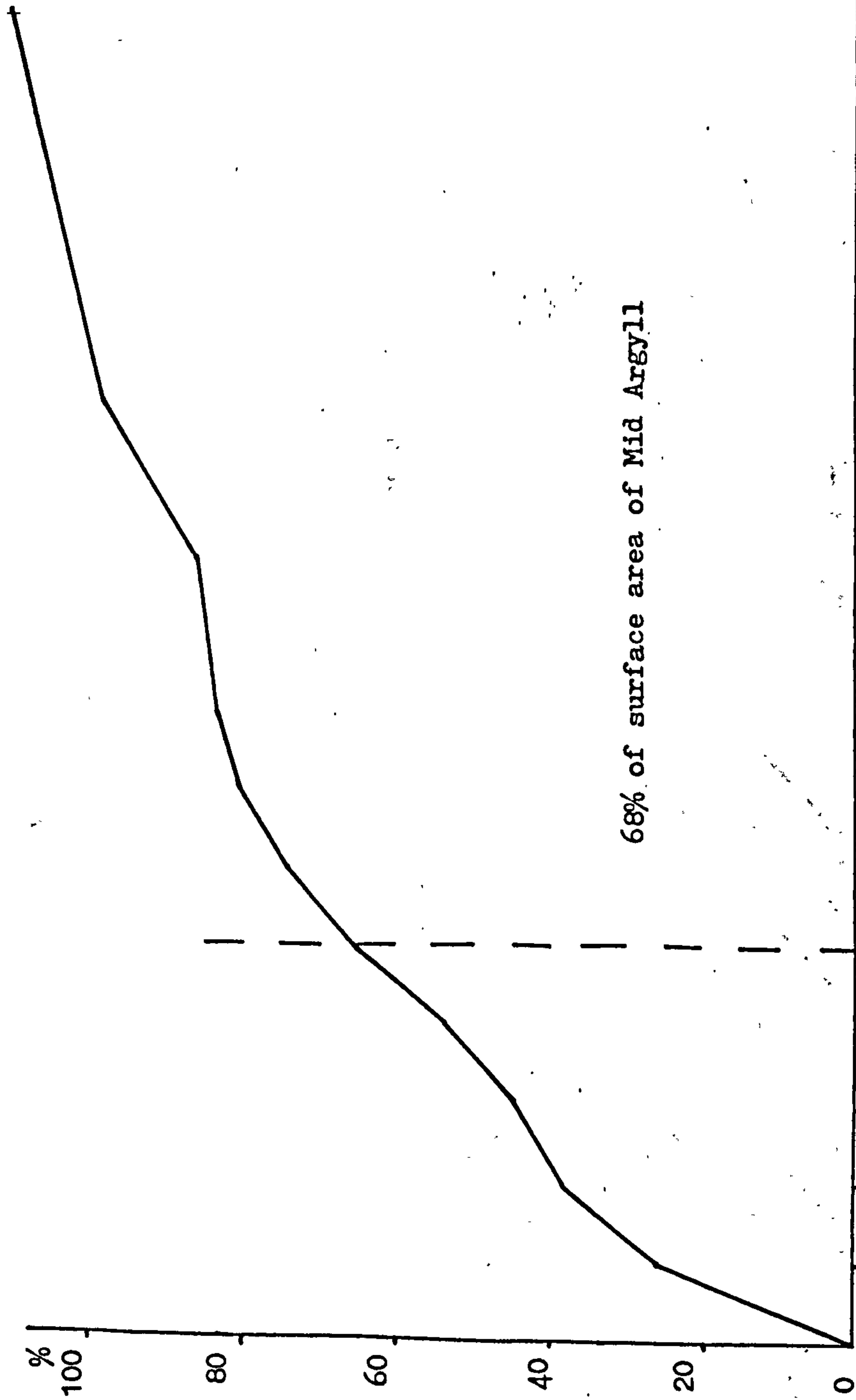
Cumulative frequency graph of the altitude of the forts of Lorn.



Cumulative frequency graph of the altitude of the forts of  
Coll and Northern Argyll.



Cumulative frequency graph of the altitude of the forts  
of Islay.

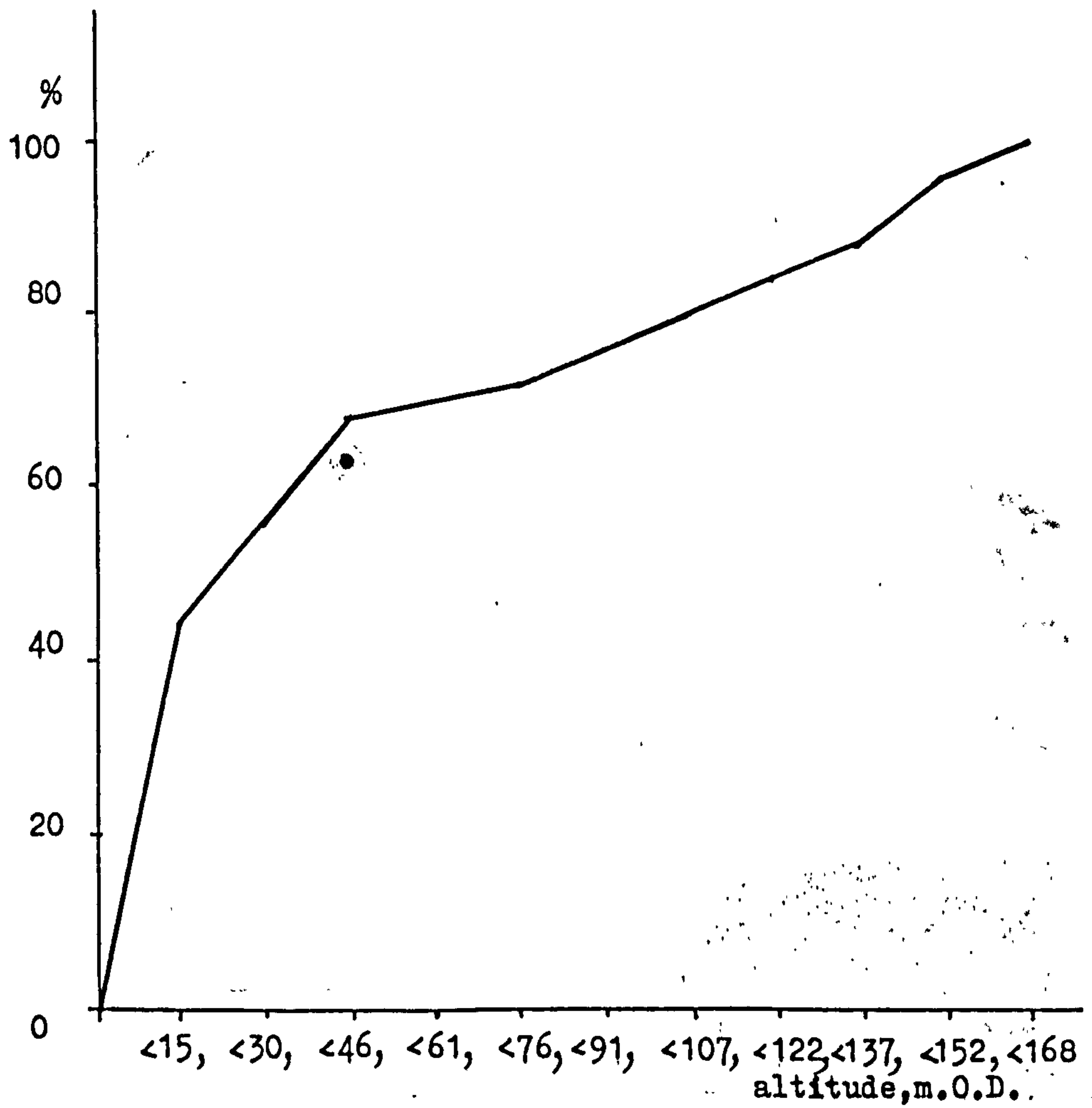


68% of surface area of Mid Argyll

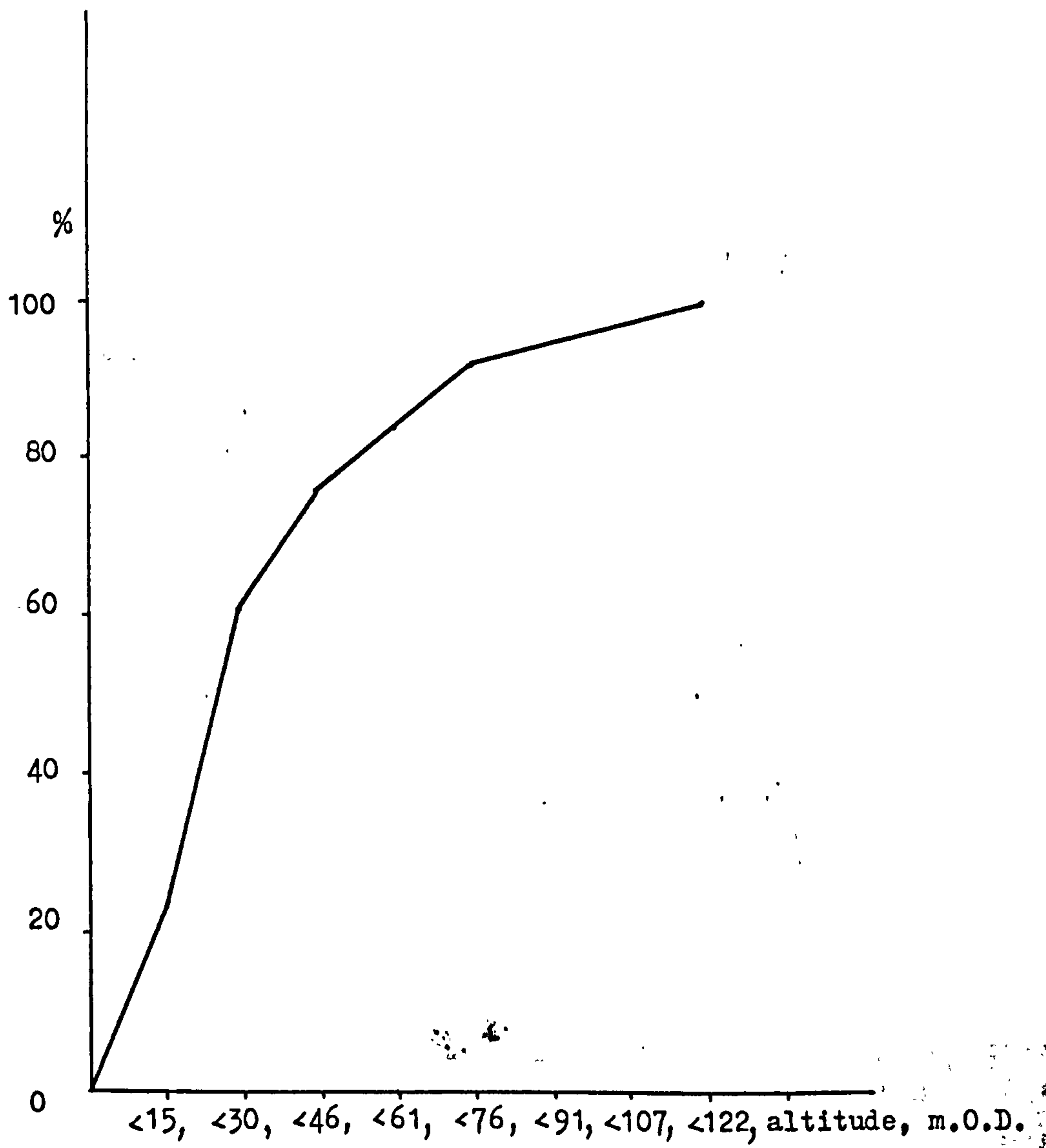
<15, <30, <46, <61, <76, <91, <107, <122, <137, <152, <168, <183, <198, <213, <229, <244, <274, altitude, m.O.D.

Cumulative frequency graph of the altitude of the forts of Mid Argyll





Cumulative frequency graph of the altitude of the forts of  
Arran, Bute and Cowal.



Cumulative frequency graph of the altitude of the forts of

Jura and Colonsay.

APPENDIX H

The Duns of Argyll.

REGION : KINTYRE		SITE TYPE : DUNS									
SITE NAME	R.C. No.	NGR	1:10,000 O.S.Map.	Estimated dimensions	Internal area	Overall area	A.	out - works	R.	Comments	
Belfield	159	729 212	NR72SW	15 x 12m.	140	289	183	-	yes	fort and dun planned	
Cullan Doon	162	699 170	NR61NE	24.5 x 18.5m.	350	681	45	-	yes	fort and dun planned	
Dun Skeig I	165	757 571	NR75NE	26 x 18.5 m.	377	685	143	?	yes	fort and 2 duns planned	
II				14.6 x 12.8m.	189	339		-	yes		
Auchadaduie	178	683 366	NR63NE	15 x 12 m.	area not calculated	45	45	-	?	planned	
Balegreggan Hill	179	720 218	NR72SW	21.5m. int.d.	area not calc.		123	-	-	-	
(site )											
Ballygroggan I	180	619 185	NR 61NW	18.5 x 17m.	255	394	120	-	yes	planned	
Ballygroggan II	181	621 190	NR61NW	13.5 int.d.,	area not calc.		113	-	-	-	
(possible site)											
Ballywilline	182	715 228	NR72SW	24.5 x 24.5m.	area not calc.		75	yes	-	planned	
Baraskomill	183	742 213	NR72SW	15m. int.d.	288	485	99	-	yes	planned	
The Bastard	184	761 121	NR71SE	15 x 12m.	177	421	91	yes	yes	planned	
Bellochantuy	185	644 323	NR63SE	18m.int d.	257	578	45	-	yes	planned	
Błary	186	702 376	NR73NW	21.5. x 15m.	252	536	75	-	yes	planned	
Borgadel Water	187	625 061	NR60NW	13m. int d.	133	327	105	-	yes	planned	
Cnoc Eibhleach	188	714 078	NR70NW	21.5 x 12m.	198	335	55	-	yes	planned	

R.C. No.= R.C.A.H.M.S. Inventory Number. A.= Altitude R. = site possibly totally roofed over. area m<sup>2</sup>

REGION : KINTYRE		( cont )					SITE TYPE : DUNS				
SITE NAME	R.C. No.	NGR	1:10,000 O.S.Map.	Estimated dimensions	Internal area	Overall area	A.	out - works	R.	Comments	
Cnoc Sabhail	189	636 204	NR61NW	13.5 x 9m.int	100	205	45	-	yes	planned	
Corputechan	190	678 335	NR63SE	10.5 x 12m.	105	246	145	yes	yes	planned	
Culinlongart	191	656 115	NR61SE	12 x 7.5m.	area not calc.		60	yes	?	planned	
Dùn a' Bhuic	192	666 337	NR63SE	12 int d.	area not calc.		30	-	-	planned	
Dùn Ach'na h'Atha	193	673 386	NR63SE	15 x 13.5m.	149	not clear	30	-	-	planned	
Dùnan an t-Seasgain, Gigha.	194	645 506	NR65SE	29 x 18m	281	580	45	-	no	planned	
Dùnan Breac	195	394 582	NR85NE	17m. int d.	221	356	45	-	yes	excavated planned	
Dùnan Buidhe, Gigha	196	652 497	NR64NE	13.5 x 6,m.	58	181	9	-	no	planned	
Dùn am Fhamhair (site)	197	680 402	NR85SE	no trace now of this site			15-30	-	-	-	
Dùnan Muasdale	198	690 402	NR64SE	12.75m.int d.	132	366	90	-	yes	planned	
Dùn an Trinns, Gigha	199	642 509	NR65SE	13.5 x 12m.	160	2267	12	-	yes.	planned	
Dùn Bàrr Uachdarach	200	684 369	NR63NE	15 x 13.5m.	area not calc.		60	-	-	-	
Dùn Beachaire	201	691 431	NR64SE	17.5 x 13.5m.	200	415	75	-	yes	planned	
Dùn Dohmhuill	202	631 408	NR64SE	15 x 7.5m.	77	165	12	-	No.	planned	
Dùn Fhinn	203	657 306	NR63SE	13.4 x 5.8m.	75	156	10	-	yes	excavated planned	
Dùn Glas	204	705 095	NR70NW	15m. int d.	area not calc.		60	-	?	-	

R.C. No.= R.C.A.H.M.S. Inventory Number. (1971) A.= Altitude R. = site possibly totally roofed over. area m<sup>2</sup>

REGION : KINTYRE (cont)		SITE TYPE : DUNS								
SITE NAME	R.C. No.	NGR	1:10,000 O.S.Map.	Estimated dimensions	Internal area	Overall area	A.	out - works	R.	Comments
Dùn Mhic Choigil	205	656 301	NR63SE	12 x 9m.	area not calc.	area not calc.	10.5	yes	?	excavated planned
Dùn Ronachain	206	747 555	NR75NW	18.5 x 10.5m.	167	386	76	yes	yes	planned
Dùn Sheallaidh	207	665 347	NR63SE		area not calc.	area not calc.	770	-	?	planned
Eascairt	208	848 536	NR85SW	17 x 10.5m.	122	252	7.5	-	No.	planned
Eilean Àraich Mhoir	209	815 621	NR86SW	20 x 9m.	134	303	15	yes	yes	planned
Galloghmille Cottage, Gigha.	210	654 478	NR64NE	17 x 12m.	area not calc.	area not calc.	5	-	No	planned
Gartgreillan (probable site)	211	743 263	NR64NE		area not calc.	area not calc.	45	-	-	-
Garvalt	212	716 386	NR73NE	15m. intd.	177	373	135	-	yes	planned
Glenacardoch	213	659 375	NR63NE	10.5 x 15m.	111	296	5	-	yes	planned
Glencreggan	214	673 382	NR63NE	26 x 15m.	area not calc.	area not calc.	45	-	?	planned
Glenahervie (site)	215	754 115	NR71SW	15m.	area not calc.	area not calc.	105	-	-	-
Grogport Old Manse	216	811 434	NR84SW	12 x 9.5m.	103	148	9	-	No.	planned
High Keil (probable site)	217	679 080	NR60NE	15m. d.	area not calc.	area not calc.	30	-	-	-
Kilchrist	218	697 176	NR61NE	10.5 x 7.5	59	146	90	yes	yes	planned
Kildalloig	219	745 190	NR71NW	13.7m. d.	129	323	84	-	yes	excavated planned
Kildonan Bay	220	780 190	NR72NE	19.2 x 13.1m.	156	319	12	-	No	excavated planned

R.C. No. = R.C.A.H.M.S. Inventory Number. A. = Altitude R. = site possibly totally roofed over. area m<sup>2</sup> (1971)

REGION :		KINTYRE (cont )		SITE TYPE : DUNS						
SITE NAME	R.C. No.	NGR	1:10,000 O.S.Map.	Estimated dimensions	Internal area	Overall area	A.	out - works	R.	Comments
Kilkeddan	221	749 261	NR72NW		area not calc.	area not calc.	45	-	-	planned
Killellan	222	686 148	NRR61SE	10.6 x 6m.	54	164	75	yes	yes	planned
Leammamuc	223	791 598	NR75NE	23 x 13.5m.	228	406	30	yes	No	planned
Lephenstrath	224	659 084	NR60NE	21.5 x 13.5m.	area not calc.	area not calc.	30	-	-	-
Macharioch (probable site)	225	734 087	NR70NW	12 x 9m.	area not calc.	area not calc.	15	-	-	-
Minen	226	756 520	NR75SW	13.5 x 12m.	141	332	115	-	?	planned
North Druimachro, Gigha	227	647 478	NR64NW	13.5 x 9m.	106	262	15	-	yes	planned
Ormsary	228	664 106	NR61SE	9m. d.	58	190	60	yes	yes	planned
Port a'Chaisteal	229	654 273	NR62NE	11.5 x 6m.	area not calc.	area not calc.	9	-	-	planned
Port nan Marbh	230	655 272	NR62NE	10.5. x 15m.	158	346	6	-	?	planned
Putchantuy	231	657 314	NR63SE	27.5 x 17m.	214	533	30	-	No	planned
Red Cove	232	688 429	NR64SE	15 x 9m.	area not calc.	area not calc.	4.5	-	?	-
Rhunabaorine ( probable site )	233	709 485	NR74NW	no trace of this site now						-
Rubha a'Mharaiche	234	592 125	NR51SE	12.75m. d.	132	289	120	-	yes	planned
Rubha nan Sgarbh	235	797 340	NR73SE	2.75 x 10.5m.	31	74	12	-	yes	planned
Sunadale	236	814 450	NR84NW	6 x 4.5m.	26	68	7.5	-	yes	planned
Trench Knowe	237	739 256	NR72NW	14.5m d.	133	350	75	-	yes	planned

R.C. No.= R.C.A.H.M.S. Inventory Number. A.= Altitude R. = site possibly totally roofed over. area m<sup>2</sup> (1971)

REGION : KINTYRE (cont)		SITE TYPE : DUNS								
SITE NAME	R.C. No.	NGR	1:10,000 O.S.Map.	Estimated dimensions	Internal area	Overall area	A.	out - works	R.	Comments
Ugadale	238	785 285	NR72NE	17 x 13.5m.	191	370	6	-	?	excavated planned

R.C. No.= R.C.A.H.M.S. Inventory Number. A.= Altitude R. = site possibly totally roofed over. area m<sup>2</sup>  
(1971)



REGION : MULL (including Iona, Gometra and Ulva)		SITE TYPE : DUNS									
SITE NAME	R.C. No.	NGR	1:10,000 O.S. Map.	Estimated dimensions	Internal area	Overall area	A.	out - works	R.	Comments	
Allt Cill Chrìosd	169	369 533	NM35SE	11m. d.	88	225	76	-	yes	planned	
An Caisteal	171	387 214	NM32SE	8.2 x 8.8m.	70	192	61	yes	No	excavated planned	
An Dùn, Torrains	176	484 254	NM42NE	30 x 14 m.	322	501	15-30	-	yes	planned	
An Sean Dùn	177	431 562	NM45NW	9m. d.	64	176	61	yes	yes	planned	
Calgary (possible site)	180	377 522	NM35SE	14 x 9.5m.	area not calc.		76	-	-	-	
Calgary Pier	181	367 515	NM35SE	14.5 x 7.6m.	97	217	30	-	No	planned	
Cnoc na Sròine	182	555 433	NM54SE	28 x 29m.	481	653	130	yes	?	planned	
Dervais (probable site)	183	429 516	NM45SW	unclear	area not calc.		15	-	-	planned	
Dùn a' Chiabhaig	184	887 189	NM31NE	30 x 15.5m.	377	654	46	-	No	planned	
Dùn a' Gheard	185	406 188	NM41NW	11 x 9m.	78	240	30	-	yes	planned	
Dùn Aisgain	186	377 452	NM34NE	10.4m. d.	87	158	61	yes	yes	planned	
Dùnan Mór	189	625 234	NM62SW	17 x 14m.	211	284	15	-	No	planned	
Dùn Aoidhean, Erraid	192	306 202	NM32SW	21 x 17m.	area not calc.		15	-	-	planned	
Dùn Auladh	193	408 521	NM45SW	15.3 x 7m.	71	159	30	-	yes	planned	
Dùh Bàn, Tostarie	194	386 452	NM34NE	12 x 10.5m.	area not calc.		5	-	-	planned	
Dùn Bhuirg	199	421 262	NM42NW	8.5 x 6.9m.	48	143	15	yes	yes	planned	

R.C. No. = R.C.A.H.M.S. Inventory Number. (1971)

A. = Altitude

R. = site possibly totally roofed over. area m<sup>2</sup>

REGION : MULL		( cont )									
		SITE TYPE : DUNS									
SITE NAME	R.C. No.	NGR	1:10,000 O.S.Map.	Estimated dimensions	Internal area	Overall area	A.	out - works	R.	Comments	
Dùn Choinichean	203	440 430	NM44SW	12 x 6m.	62	147	107	-	No.	planned	
Dùn Earba	204	676 401	NM64SE	26 x 12m.	254	384	7	-	No.	planned	
Dùn Haumn	207	334 475	NM34NW	10.5 x 7.5m.	area not calc.	15	15	yes	-	planned	
Dùn Mhadaidh	211	391 525	NM35SE	12m. d.	93	272	61	yes	yes	planned	
Dùn nan Gall	212	400 531	NM45SW	26 x 13.5m.	204	462	76	-	-	planned	
Dùn Scobuill	213	468 274	NM42NE	21 x 12m.	237	396	107	-	No.	planned	
Dùn Urgadul	214	494 552	NM45NE	13 x 11m.	98	266	107	yes	yes	planned	
Eilean an t-Sionnaich (possible site)	214	351 227	NM32SE	12 x 7.5m.	area not calc.	15	15	-	-	-	
Eilean na h-Ordaig	216	497 281	NM42NE	18m. d.	259	502	3	yes	yes	planned	
Kellan Wood	218	529 426	NM54SW	13.6 x 10.5m.	113	249	30	yes	yes	planned	
Port Langamull	219	381 540	NM35SE	unclear	area not calc.	15	15	yes	-	planned	
Port na Caillich	221	357 540	NM35SE	20 x 10m.	160	229	15	yes	No.	planned	
Scallastle Bay	225	683 392	NM63NE	11 x 9m.	72	161	10	-	-	planned	
Sean Dùn, Kinloch	226	533 279	NM52NW	16 x 14m.	area not calc.	61	61	-	-	-	
Tigh an Duine, Gometra	227	369 401	NM34SE	11m. d.	91	217	14	yes	yes	planned	
Tòrr a' Chaisteal	228	343 227	NM32SW	21.5 x 15m.	210	502	15	yes	yes	planned	
Tòrr nan Fianh (probable site)	229	539 415	NM54SW	un	area not calc.	67	67	-	-	-	

R.C. No.= R.C.A.H.M.S. Inventory Number. A.= Altitude R.= site possibly totally roofed over. area m<sup>2</sup>  
(1980)

REGION : TIRREE		SITE TYPE : DUNS									
SITE NAME	R.C. No.	NGR	1:10,000 O.S. Map.	Estimated dimensions	Internal area	Overall area	A.	out - works	R.	Comments	
An Dùnan, Salum Bay (possible site)	172	065 490	NMO4NE	15 x 12m.	area not calc	area not calc	5	-	-	-	
Ah Dùn, Balephetrish	173	013 480	NMO4NW	8.3m. d.	51	200	12	yes	yes	planned	
An Dùn, Eilean Dubh	174	936 411	NL94SW	21 x 15m.	240	723	14	-	No.	planned	
An Dùn, Rubha Sgibinis	175	077 470	NMO4NE	12 x 10m.	area not calc	area not calc	15	yes	-	planned	
Dùnan Nighean	190	955 401	NL94SE	17 x 12m.	141	263	10	yes	yes	planned	
Dun an t-Sìthean	191	077 470	NMO4NW	23 x 14m.	101	403	4.3	yes	yes	planned	
Dùn Beag, Caolas (possible site)	195	078 493	NMO4NE	no plan	area not calc.	area not calc.	15	-	-	-	
Dùn Beag, Vault	196	046 492	NMO4NW	22.5 x 15m.	246	568	15	yes	yes	excavated planned	
Dùn Beannaig	197	955 480	NL94NE	no plan	area not calc.	area not calc.	15	-	-	-	
Dùn Boraige Bige	200	949 475	NL94NW	9.8m. d.	73	239	3	yes	yes	planned	
Dùn Boraige Mòire	201	946 475	NL94NW	12 x 9m.	108	121	15	yes	yes	planned	
Dùn Ceann a'Bhàigh	202	991 453	NL94NW	no trace of this site now			15	-	-	-	
Dùn Hanais	206	933 454	NL94NW	10.4m. d.	89	251	15	yes	yes	planned	
Dùn Heanish.	208	039 433	NMO4SW	9m. d.	65	174	15	yes	yes	planned	
Dùn Hiader	209	965 388	NL93NE	10 x 8m.	55	175	15	yes	yes	planned	
Dùn Ibrig	210	025 444	NMO4SW	20 x 16m.	83	229	15	yes	yes	planned	

R.C. No. = R.C.A.H.M.S. Inventory Number. A. = Altitude R. = site possibly totally roofed over. area m<sup>2</sup> (1980)

REGION : IORN		SITE TYPE : DUNS									
SITE NAME	R.C. No.	NGR	1:10,000 O.S. Map.	Estimated dimensions	Internal area	Overall area	A.	out - work	R.	Comments	
Dun Mac Sniachan	136	903 382	NM93NW	18.3 x 15.2m.	256	439	40	yes	yes	forts and dun planned	
An Dùnan, Dalimtart. (probable site)	148	903 352	NM93NW	18.3 x 15.2 m.	area not calc.		15	-	-	-	
An Dùnan, Minard Point	149	818 235	NM82SW	11.9 x 9.1m.	92	237	15	-	yes	planned	
An Dùn Clenamacrie	150	928 283	NM92NW	29 x 21m.	498	772	61	-	yes	excavated planned	
An Dùn, Sloc a' Bhrighide, Lismore.	151	799 365	NM73NE	23 x 20m.	347	529	30	-	?	planned	
Ardanstur 1	152	822 136	NM81SW	36.5 x 11.6m.	418	542	45	-	No.	planned	
Ardanstur 2	153	820 137	NM81SW	16.7 x 11.6m.	164	225	75	-	yes	planned	
Arduaine	154	797 105	NM71SE	18.3 x 12.4m.	area not calc.		60	-	-	-	
Ballycastle, Luing	155	752 120	NM71SE	18.3 m...d.	405	825	55	yes	yes	planned	
Barguillean	156	979 285	NM92NE	12.8 x 10m.	98	152	107	yes	yes	planned	
Barr a'Chaistealain	157	162 270	NM12NE	15.5 m. d.	198	152	95	-	yes	planned	
Barr Mór	158	977 105	NM91SE	29 x 19m.	413	774	30	-	?	planned	
Caisteal Suidhe Cheannaigh	159	029 242	NN02SW	12.5m. d.	130	262	210	-	yes	excavated planned	
Camulalach, Seill	160	771 185	NM71NE	17 x 14m.	193	442	46	yes	yes	planned	
Castles	161	138 296	NN12NW	18m. d.	267	466	40	-	yes	planned	
Clachadon	162	943 277	NM92NW	11.6 x 9.1m.	area not calc.		76	-	-	-	

R.U. No. = R.C.A.H.M.S. Inventory Number. (1974)

A. = Altitude

R. = site possibly totally roofed over. area m<sup>2</sup>

REGION : IORN		SITE TYPE : DUNS									
( cont )		R.C. No.	NGR	1:10,000 O.S. Map.	Estimated dimensions	Internal area	Overall area	A.	out - works	R.	Comments
Dunach	163	868 249	NMB2SE	11.6 x 14.3m.	134	248	15	yes	yes	Planned	
Dùn an Fheurain	164	824 266	NMB2NW	23 x 12m.	area ndt calc.		15	-	-	excavated	
Dùnan Molach	165	845 241	NMB2SW	11.6 x 9.1m $\frac{1}{2}$	96	240	46	-	yes	planned	
Dùn Aorian, Seil	166	747 171	NM71NW	17 x 12 m.	150	411	9	yes	?	excavated planned	
Dùn Athaich (probable site )	167	144 258	NN12NW	no trace of this site now			166	-	-	-	
Dùn Bachlach	168	869 241	NMB2SW	15 x 6 m.	78	195	15	-	?	planned	
Dùn Bhlaran	169	826 241	NMB2SW	11m. d.	96	248	60	-	yes	planned	
Dùn Chathach	170	967 340	NM93SE	11.5m. d.	113	248	15	-	yes	planned	
Dùn Chrùban, Lismore	171	792 359	NM73NE	15 x 11m.	120	221	15	yes	yes	planned	
Dùn Creagach	172	954 340	NM93SE	no plan	area ndt calc.		15	-	-	planned	
Dùn Cuilein, Lismore	173	824 401	NMB4SW	25 x 14m.	234	356	46	yes	No.	planned	
Dùn Fadaidh	174	774 129	NM71SE	19.8 x 16.8m.	227	427	75	-	yes	planned	
Dùn Leigh	175	018 324	NN03SW	9.8m. d.	77	194	45	-	yes	planned	
Dùn Mhà Raonull	176	814 230	NMB2SW	19.8 x 10.7m.	190	381	9	yes	yes	planned	
Dùn Mhuirageul	177	013 300	NN03SW	8.2 x 6.7m.	44	120	60	yes	yes	planned	
Dùn Mór Balygrundle, Lismore.	178	837 400	NMB4SW	30 x 15m.	465	737	61	-	?	planned	
Dùn Mucaig, Seil	179	751 154	NM71NE	14.6 x 7m.	51	233	15	yes	yes	planned	

R.C. No.= R.C.A.H.M.S. Inventory Number. A.= Altitude R. = site possibly totally roofed over. area m<sup>2</sup> (1974)

REGION : LORN (cont )		SITE TYPE : DUNS								
SITE NAME	R.C. No.	NGR	1:10,000 O.S.Map.	Estimated dimensions	Internal area	Overall area	A.	out -- works	R.	Comments
Dùn na Guaiche (possible site)	180	049 217	NN02SW	no plan	area not calc.	area not calc.	122	-	-	-
Dùn Neil (possible site)	181	9903 293	NM92NE	no plan	area not calc.	area not calc.	35	-	-	-
Dun Dunstafrnag (possible site)	182	880 343	NM83SE	no plan	area not calc.	area not calc.	15	-	-	-
Duntaachan	183	961 282	NM92NE	10.2m. d.	area not calc.	area not calc.	91	-	-	-
Eilean an Atha, Luing	184	748 072	NM70NW	18 x 11.6m.	157	211	15	-	yes	planned
Dun Fiart, Lismore	185	806 368	NM83NW	22.9 x 16.8m.	area not calc.	area not calc.	30-46	-	-	planned
Gallanach	186	823 259	NM82NW	22.4 x 19.8m.	226	565	15	-	No	planned
Kilcheran, Lismore	187	822 383	NM83NW	9.5 x 7.6m.	59	173	30	yes	yes	planned
Kilchoan Loch (possible site)	188	796 142	NM71SE	15.7 x 17.5 m.	area not calc.	area not calc.	150	-	-	-
Leccamore, Luing	189	750 107	NM71SE	19.8 x 12.8m.	221	502	85	yes	yes	excavated planned
Loch a' Phearsain	190	750 107	NM71SE	16.2m. d.	209	312	120	-	yes	planned
Park. Lismore (possible site)	191	887 459	NM84NE	8.2 x 6.4.m.	area not calc.	area not calc.	15	-	-	-
Rubha'an Tighs Loisgte	192	829 122	NM81SW	10.7 m. d.	area not calc.	area not calc.	30	-	-	-
Sean Dun. Lismore	193	844 399	NM83NW	14.8m.d.	173	448	15	yes	yes	planned
Tom a' Chaisteil	194	139 247	NN12SW	11m. d.	92	200	76	-	yes	planned

R.C. No.= R.C.A.H.M.S. Inventory Number. A.= Altitude R. = site possibly totally roofed over. area m<sup>2</sup> (1974)

REGION : COLL AND NORTHERN ARGYLL		SITE TYPE : DUNS									
SITE NAME	R.C. No.	NGR	1:10,000 O.S.Map.	Estimated dimensions	Internal area	Overall area	A.	out - works	R.	Comments	
The Torr Shielfoot	160	662 701	NM67SE	7 x 5m.	31	90	50	-	yes	fort and dun planned	
Allt Sordail	170	552 692	NM56NE	15.5 x 9.1m.	114	272	76	-	yes	planned	
Auliston Point (possible site)	178	554 579	NM55NE	11.5 x 9.5m.	area not calc.		30	-	-	-	
Caisteal Breac	179	612 615	NM66SW	12 x 11.5m.	85	237	90	-	yes	planned	
Dùn an Achaidh, Coll	187	183 545	NM15SE	32 x 9m.	221	432	22	yes	No	planned	
Dùn an Eiddh	188	646 692	NM15NE	25 x 15m.	-	389	7	-	No	planned	
Dùn Beic, Coll	198	154 564	NM15NE	unclear	area not calc.		18	-	-	planned	
Dùn Ghallain	205	647 600	NM66SW	13 x 11m.	102	199	15	-	yes	planned	
Gorton, Coll	217	177 529	NM15SE	18 x 6m.	area not calc.		17	yes	-	planned	
Port Mór	220	632 564	NM53SE	9 x 5.8m.	38	136	15	-	yes	planned	
Rahoy	222	632 564	NM65NW	12m. d.	108	240	45	-	yes	excavated planned	
Resipol	223	719 639	NM76SW	22 x 23m.		320	15	-	No.	planned	
Rubha na h-Uamha	224	565 712	NM57NE	18.3 x 10.7m.	175	322	11	-	No.	planned	
Totamore, Coll	230	176 571	NM15NE	unclear	area not calc.		19	-	-	planned	

R.C. No. = R.C.A.H.M.S. Inventory Number. A. = Altitude R. = site possibly totally roofed over. area m<sup>2</sup> (1980)

REGION : ISLAY		SITE TYPE : DUNS									
SITE NAME	R.C. No.	NGR	1:10,000 O.S. Map.	Estimated dimensions	Internal area	Overall area	A.	out - works	R.	Comments	
An Dun, Ardmore		470 502	NR45SE				15				
An Dun, Mullach Bay		467 513	NR45SE				46				
An Dun, Octofad		221 542	NR25SW				15				
An Dun, Rubha an Dùin		257 588	NR25NE				15				
An Dun, Kildalton Castle		438 477	NR44NW				15				
Ardnave		285 743	NR27SE				15				
Barrachloam		222 614	NR26SW				76				
Borrachail Mór		310 645	NR36SW				66				
Borrachail Mór		369 466	NR34NE				91				
Cill a' Chrubain		455 529	NR45SE				61				
Cnoc Boglach naFFola		320 461	NR34NW				76				
Cnoc Grianail		330 461	NR34SW				30				
Cnoc na Buaille		377 675	NR36NE				107				
Cnoc na Maoil, Ardbeg		415 486	NR44NW				107				
Cultroon		212 575	NR25NW				107				
Doodilbeg		338 747	NR37SW				15				
Dùnan Buidhe, Port Chubaid		338 428	NR34SW				15				

based on O.S. records      A.= Altitude      R. = site possibly totally roofed over.



REGION :		ISLAY (cont )					SITE TYPE : DUNS				
SITE NAME	R.C. No.	NGR	1:10,000 O.S.Map.	Estimated dimensions	Internal area	Overall area	A.	out - works	R.	Comments	
Dunan Buidhe		416 693	NR46NW				76				
Dunan Charmaic		449 503	NR45SW				30				
Dun Ardillistry		446 481	NR44NW				15				
Dun a' Chail		312 479	NR34NW				15				
Dun an Rubha Buidhe		466 540	NR45SW				15			vitrified	
Dun Bhruichlinn		369 636	NR36SW				61				
Dun Carduncan		239 670	NR26NE				15				
Dun Chollapus		357 679	NR36NE				152				
Dun Creag a'Fhithich		252 715	NR27SE				91				
Dun Croisprig		207 617	NR26SW				91				
Dun Dearg		410 466	NR44NW				46				
Dun Fhinn		442 518	NR45SW				76				
Dun Mideir		225 608	NR26SW				91				
Dun na' H'uamba		243 621	NR26SW				76				
Dun Sanaigmore		234 602	NR26SW				30				
Druim Arn-ir-ach		440 502	NR45SW				46				
Glas an Loin Ghuirn		224 602	NR26SW				76				

based on O.S.records

A.= Altitude

R. = site possibly totally roofed over.

REGION :		ISLAY (cont )				SITE TYPE : DUNS				
SITE NAME	R.C. No.	NGR	1:10,000 O.S.Map.	Estimated dimensions	Internal area	Overall area	A.	out - works	R.	Comments
Dun nan Nighean		210 691	NR26NW				46			
Gleann Buidhe		403 470	NR44NW				76			
Kelsay		198 558	NR25NE				61			
Lòn Broach I		419 642	NR46SW				136			
II		417 645	NR46SW				107			
Lossit		172 564	NR15NE				30-			
Lower Killeyan		272 432	NR24SE				40			
Lurabus		342 434	NR34SW				15			
Port an t-Sruthain		387 457	NR34NE				30			
Port na Caillich		252 715	NR27SE				15			
Port Froige		172 548	NR15SE				30			
Rockside		221 635	NR26SW				46			
Sruthan na Cille		387 457	NR34NW				30			
Traigh Machir		205 621	NR26SW				15			

based on O.S.records

A.= Altitude

R. = site possibly totally roofed over.

REGION : MID ARGYLL		SITE TYPE : DUNS									
SITE NAME	C.S. No.	NGR	1:10,000 O.S.Map.	Estimated dimensions	Internal area	Overall area	A.	out - works	R.	Comments	
Allt na Tri-Crioch	282	829 088	NMBONW	48' x 53' o'all			107				
Ardifuir	283	798 969	NR79NE	85' o'all d.			46			excavated	
Ardifuir II	284	790 971	NR79NE	36' x 30' o'all			46				
Barr Chrome	287	807 985	NR89NW	70' x 44' o'all			152				
Caisteal nan Coin Duibh	292	800 076	NR80NW	35' int d.			61				
Caisteal Torr	29	785 781	NR77NE	unclear			152				
Castle Dounie	294	767 932	NR79SW	75' x 58' o'all			122				
Coill'an Righ	298	843 962	NR89NW	unclear			76				
Creag a' Mhadaidh	301	822 003	NR80SW	37' d.			152				
Creag Dubh	302	884 952	NR89NE	60' x 50'			122				
Cretshengan	303	707 670	NR76NW	58' x 33'			15				
Druim an Duin	306	781 912	NR79SE	53' x 33' int.			46			excavated	
Duine	307	791 028	NR70SE	70' x 55'			15				
Dun a'Bhealaich, Ellary	308	732 761	NR77NW	56' x 64' o'all			61				
Dun a' Bhuilg	310	704 747	NR77SW	unclear			46				
Dun a'Choin Duibh	313	804 640	NR86SW	unclear			107				
Dunadd II	316	845 938	NR89SW	45' x 48' o'all			46				

C.S.No.=Campbell and Sandeman survey no.(1962)A.= Altitude R. = site possibly totally roofed over.

REGION : MID ARGYLL		(cont )			SITE TYPE : DUNS					
SITE NAME	C.S. No.	NGR	1:10,000 O.S.Map.	Estimated dimensions	Internal area	Overall area	A.	out - works	R.	Comments
Dun Ailne	317	783 045	NR70SE	60' x 45'o'all			61			
Dunans	321	808 909	NR89SW	56' x 47'			122			
An Dun, Barravullin	324	818 073	NMB0NW	50'			91			
Dun Beag, Ardnachaig	325	743 903	NR79SW	66' x 56'			30			
Dun Beag	326	716 846	NR78SW	57' x 32'			46			
Dun Beag	327	716 794	NR77NW	51' x 45'o'all			15			
Dun Bhronaig	328	729 865	NR78NW	42' c 21'int.			46			
Dun Buidhe	329	802 892	NR88NW	30'int.d.			186			
Dun Chonnallaich	330	855 037	NMBOSE	unclear			258			
Dun Chuain	331	842 911	NR89SW	64' x 66'o'all			46			
Dun Cragach	332	711 681	NR76NW	33' x 28' int.			15			
Dun Dubh, Ford	336	863 057	NR80NE	70' x 40'o'all			315			
Dun Dubh, Shirvan	337	887 858	NMB8NE	55' int			46			
Dun Glas	339	795 061	NM70NE	30'			122			
Dun Mac Sambaainn	340	826 004	NMB0SW	65'int d.			152			
Dun Mhic Choish	341	846 013	NMB0SW	48' x 40'			152			
Dun Mhuirich	342	722 844	NR78SW	54' x 38'int.			15			

C.S.No.=Campball and Sandeman survey no.(1962) A.= Altitude R. = site possibly totally roofed over.

REGION : MID ARGYLL (cont )		SITE TYPE : DUNS								
SITE NAME	C.S. No.	NGR	1:10,000 O.S.Map.	Estimated dimensions	Internal area	Overall area	A.	out - works	R.	Comments
Dun Mmullig	343	777 019	NM70SE	unclear			46			
Dun Mor, Dunamick	346	843 924	NR89SW	40' d.			.15			
Dun Mor Kilmory	350	878 866	NR88NE	50' x 30'			76			
Dun na Nighinn	358	849 028	NM80SW	45' x 30'			168			
Dun Rostan	360	735 810	NM78SW	30'int d.			142			
Dun Toiseich	363	880 047	NM80SE	80' x 60'			30			
Eilean na Nighinn	368	796 025	NM70SE	68' x 52'			15			
Eilean Righ I	369	804 022	NM80SW	68' x 20'int.			15			
Kirnan Hill	374	867 973	NR89NE	35' x 20'int.			152			
Lergychronzie Beag	376	822 082	NM80NW	80'			152			
Loch Druim an Rathaid	377	824 037	NM80SW	30' o'all			91			
Loch Glashan	378	923 930	NR99SW	63' int.			137			
Loch Michean	379	841 987	NR89NW	50' x 48'o'all			152			
Torbhlaren	386	967 943	NR99SE	35' x 40'			46			
Tur a' Bhodaich	388	844 060	NM80NW	56' x 51' o'all			212			

C.S.No.=Campbell and Sandeman survey no. (1962) A.= Altitude R. = site possibly totally roofed over.

REGION : ARRAN , BUTE , COWAL			SITE TYPE : DUNS							
SITE NAME	R.C. No.	NGR	1:10,000 O.S.Map.	Estimated dimensions	Internal area	Overall area	A.	out - works	R.	Comments
<u>ARRAN</u>										
Dun Fhinn		047 339	NS03SW				137			
King's Cross Point		056 283	NR95SW				15			excavated
Torr a' Chaisteil		922 233	NR95SW				30			excavated
<u>BUTE</u>										
Dunburgidale		062 660	NS06NE				122			
Castle Cree		035 641	NS06SW				137 <sup>3</sup> / <sub>4</sub>			
Eilean Buidhe		018 752	NS07NW				30			
The Cauldron		094 535	NS05SE				46			
							15			excavated, vitrified
							76			
							91			
<u>COWAL</u>										
Cnoc nam Fiantem		190 811	NS18SE				107			
Barr. Iola		938 829	NR98SW				162			
Colachla		956 688	NR96NE				61			
Barran Longairt		921 814	NR98SW				46			
Barran Longairt II		921 816	NR98SW				61			
Fearnach		930 816	NR98SW				90			
							46-61			

based on O.S.records and Farish 1980 A.= Altitude R. = site possibly totally roofed over.

REGION : JURA AND COLONSAY.		SITE TYPE : DUNS.									
SITE NAME	R.C. No.	NGR	1:10,000 O.S. Map.	Estimated dimensions	Internal area	Overall area	A.	out - works	R.	Comments	
<u>JURA</u>											
Dun Cabrach		489 641	NR46SE				76				
Carn Liath, Craighouse		523 659	NR56NW				107				
Dun Cragaig		523 659	NR56NW				61				
Dun Doin a Chrorain		585 771	NR57NE				76				
<u>COLONSAY</u>											
Ardskinish		347 911	NR39SW				15				
Balnahard		421 991	NR49NW				30				
Fcinn nan Gudainean		388 948	NR39SW				130				
Bonvah		402 958	NR49NW				30				
Dun Leathan		381 934	NR39SE				30				
Dun na Con		375 918	NR39SE				46				
Dunan na Nighean		415 976	NR49NW				30				
Dun Meadhonaich		365 947	NR39SE				76				
Parc Garbh		402 968	NR49NW				30				
Port an Obain		409 996	NR49NW				15				

based on U.S. records                      A.= Altitude                      R. = site possibly totally roofed over.

REGION : COLONSAY (cont )		SITE TYPE : DUNS								
SITE NAME	B.C. No.	NGR	1:10,000 O.S.Map.	Estimated dimensions	Internal area	Overall area	A.	out - works	R.	Comments
Queen's Bay		389 933	NR39SW						15	
Scalasaig		394 942	NR39SW						15	
Tobar Tuar		357 938	NR39SW						15	

A.= Altitude R. = site possibly totally roofed over.

based on O.S.records



APPENDIX I

The range of architectural features visible in the Duns  
of Argyll.

Site Architectural feature

Site	Two entrances	intramural stair	intramural gallery	intramural wall cells	intramural wall revetment	scarce level	intramural guard cells	door checks	bar hole
Dun Skeig II								x	
Borgadel Water								x	
Dùn Fhinn ( e.s. )								x	
Kildalloig ( e.s. )	x			x			x	x	
Kildonan Bay ( e.s. )			x	x	x				x
Rubha a' Mharaiche								x	
Sunadale								x	x

x positive identification

( e.s. ) excavated site.

The range of architectural features visible in the duns  
of Kintyre. ( after R.C.A.H.M.S. 1971 )

Site	Architectural feature								
	Two entrances	intramural stair	intramural gallery	intramural wall cells	intramural wall revetment	scarce level	intramural guard cells	door checks	bar hole
Allt Cill Chrìosd					x				
An Caisteal ( e.s. )					x			x	
An Sean Dun				x	x	x			
Cnoc na Sròine				x				x	
Dùn a' Gheard	x		x		x			x	x
Dùn Aisgain			x					x	
Dùn Bhuirg		x		x				x	
Dùn Choinichean			?		x			x	
Dùn Mhadaidh				?	x				
Dùn Scobuill								x	
Dùn Urgadul					x				
Eilean na h'Ordaig	x				x		?	x	
Tigh an Duine, Gometra				?	?			x	

x positive identification

? possible feature

(e.s.) excavated site

The range of architectural features visible in the duns

of Mull.

(after R.C.A.H.M.S. 1980)

Site	Architectural feature								
Ballycastle, Luing	Two entrances	intramural stair	intramural gallery	intramural wall cells	intramural wall revetment	scarce level	intramural guard cells	x door checks	bar hole
Caisteal Suidhe Cheannaidh								x	
Dun Aorain, Seil		x		x					
Gallanach					x				
Leccamore, Luing (e.s.)	x	x	x					x	x

x positive identification

(e.s.) excavated site

The range of architectural features visible in the duns

of Lorn.

( after R.C.A.H.M.S. 1975 )

Site	Architectural feature								
An Dùn, Balephetrish	Two entrances	intramural stair	intramural gallery	intramural wall cells	intramural wall revetment	scarcement level	intramural guard cells	door checks	bar hole
Dùn Beag, Vaul ( e.s. )					x			x	
Dùn Boraige Móire					x				
Dùn Hanais					x			x	
Dùn Hiader			x		x				
Dùn Ibrig			x				?		

x positive identification

? possible feature

( e.s. ) excavated site

The range of architectural features visible in the duns

of Tìree.

( after R.C.A.H.M.S. 1980 )

APPENDIX J

The area of the Duns of Argyll.

1. Dun Sunadale.	26 Sq.m.
2. Rubha nan Sgarbh.	31 Sq.m.
3. Dun Kilellan.	54 Sq.m.
4. Crmsary.	58 Sq.m.
5. Dùnan Buide, Gigha.	58 Sq.m.
6. Kilchrist.	59 Sq.m.
7. Dùn Fhinn.	75 Sq.m.
8. Dùn Domhnuill.	77 Sq.m.
9. Cnoc Sabhail.	100 Sq.m.
10. Grogport Old Manse.	103 Sq.m.
11. Corputechan.	105 Sq.m.
12. North Druimachro, Gigha.	106 Sq.m.
13. Glenacardoch.	111 Sq.m.
14. Eascairt.	122 Sq.m.
15. Kildalloig.	129 Sq.m.
16. Dùnan Muasdale.	132 Sq.m.
17. Rubha a' Mharainche.	132 Sq.m.
18. Borgadel Water.	133 Sq.m.
19. Trench Knowe.	133 Sq.m.
20. Eilean Àraich Mhoir.	134 Sq.m.
21. Belfield.	140 Sq.m.
22. Minen.	141 Sq.m.
23. Dun Ach'na h-Atha.	149 Sq.m.
24. Kildonan Bay.	156 Sq.m.
25. Port nan Marbh.	158 Sq.m.
26. Dùn an Trinnse, Gigha.	160 Sq.m.
27. Dùn Ronachain.	167 Sq.m.
28. Garvalt.	177 Sq.m.
29. The Bastard.	179 Sq.m.
30. Dun Skeig II.	189 Sq.m.
31. Ugadale.	191 Sq.m.
32. Cnoc Eibhleach.	198 Sq.m.

33. Dùn Beachaire.	200 Sq.m.
34. Putechantuy.	214 Sq.m.
35. Dùnan Breac.	221 Sq.m.
36. Leamnamuic.	228 Sq.m.
37. Blary.	252 Sq.m.
38. Ballygroggan I	255 Sq.m.
39. Bellochantuy.	257 Sq.m.
40. Dùnan an t-Seasgain, Gigha.	281 Sq.m.
41. Baraskomill.	288 Sq.m.
42. Cullan Doon.	350 Sq.m.
43. Dun Skeig. I.	377 Sq.m.

Ranked internal area of the duns of Kintyre.



1. Dùn Bhuirg.	48 Sq.m.
2. Dùn Choinichean.	62 Sq.m.
3. An Sean Dùn.	64 Sq.m..
4. An Caisteal.	70 Sq.m.
5. Dùn Auladh.	71 Sq.m.
6. Scallastle Bay.	72 Sq.m.
7. Dùn a' Gheard.	78 Sq.m.
8. Dùn Aisgain.	87 Sq.m.
9. Allt Cill Chrìosd.	88 Sq.m.
10. Tigh an Duine, Gometra.	91 Sq.m.
11. Dùn Mhadaidh.	93 Sq.m.
12. Calgary Pier.	97 Sq.m.
13. Dùn Urgudul.	98 Sq.m.
14. Kellan Wood.	113 Sq.m.
15. Port na Caillich.	160 Sq.m.
16. Dùn nan Gall.	204 Sq.m.
17. Torr a' Chaisteal.	210 Sq.m.
18. Dùnan Mór.	211 Sq.m.
19. Dùn Scobuill.	237 Sq.m.
20. Dùn Earba.	254 Sq.m.
21. Eilean na h'Ordaig.	259 Sq.m.
22. An Dùn, Torrans.	322 Sq.m.
23. Dùn a' Chiabhaig.	377 Sq.m.
24. Cnoc na Sròine.	481 Sq.m.

Ranked internal area of the duns of Mull.

1. An Dùn, Balephetrish.	51 Sq.m.
2. Dùn Hiader.	55 Sq.m.
3. Dùn Heanish.	65 Sq.m.
4. Dùn Boraige Bige.	73 Sq.m.
5. Dùn Ibrig.	83 Sq.m.
6. Dùn Hanais.	89 Sq.m.
7. Dùn an t-Sithean.	101 Sq.m.
8. Dùn Boraige Móire.	108 Sq.m.
9. Dùnan na Nighean.	141 Sq.m.
10. An Dùn, Eilean Dubh.	240 Sq.m.
11. Dùn Beag, Vaul.	246 Sq.m.

Ranked internal area of the duns of Tiree.

1. Dùn Mhuirageul.	44 Sq.m.
2. Dun Mucaig, Seil.	51 Sq.m.
3. Kilcheran, Lismore.	59 Sq.m.
4. Dùn Leigh.	77 Sq.m.
5. Dùn Bachlach.	78 Sq.m.
6. An Dùnan, Minard Point.	92 Sq.m.
7. Tom a' Chaisteal.	92 Sq.m.
8. Dùnan Molach.	96 Sq.m.
9. Dùn Bhlaren.	96 Sq.m.
10. Barguàllean.	98 Sq.m.
11. Dùn Chathach.	113 Sq.m.
12. Dùn Chrùban, Lismore.	120 Sq.m.
13. Caisteal Suidhe Cheannaidh.	130 Sq.m.
14. Dunach.	134 Sq.m.
15. Dùn Aorain, Seil.	150 Sq.m.
16. Eilean an Atha, Luing.	157 Sq.m.
17. Ardanstur 2.	164 Sq.m.
18. Sean Dùn, Lismore.	173 Sq.m.
19. Dun Mhic Raonuill.	190 Sq.m.
20. Camuslaich, Seil.	193 Sq.m.
21. Barr a' Chaitealain.	198 Sq.m.
22. Loch a' Phearsain.	209 Sq.m.
23. Leacamore, Luing.	221 Sq.m.
24. Gallanach.	226 Sq.m.
25. Dùn Fadaidh.	227 Sq.m.
26. Dùn Cuilean, Lismore.	234 Sq.m.
27. Dùn Mac Sniachan.	256 Sq.m.
28. Castles.	267 Sq.m.
29. An Dùn, Sloc a' Bhrighide, Lismore.	347 Sq.m.
30. Ballycastle, Luing.	405 Sq.m.
31. Barr Mór.	413 Sq.m.
32. Ardanstur 1.	418 Sq.m.
33. Dun Mór, Balygrundle, Lismore.	465 Sq.m.
34. An Dun, Clenamacrie.	498 Sq.m.

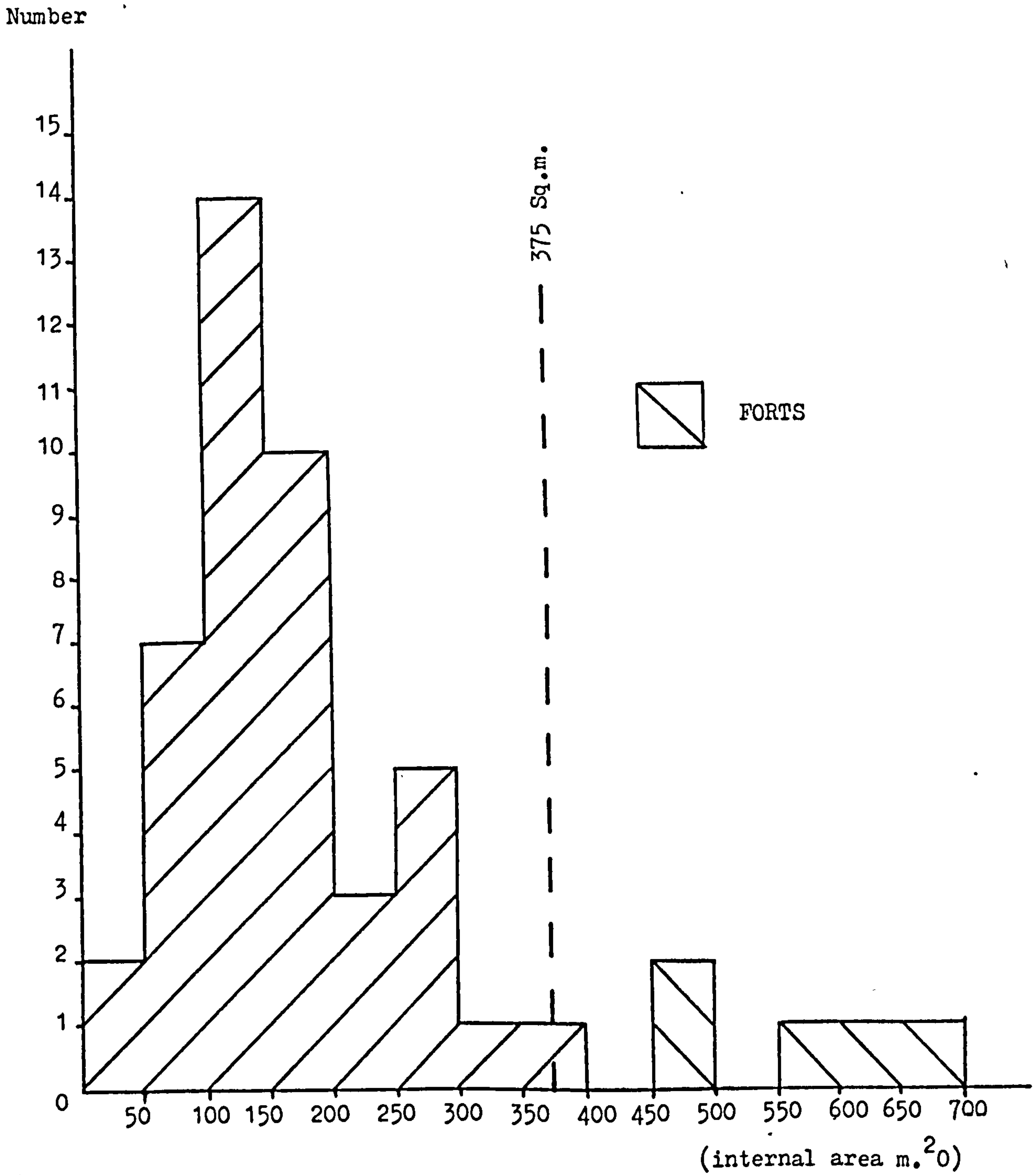
Ranked internal area of the duns of Lorn.

1. The Torr, Shielfoot.	31 Sq.m.
2. Port Mór.	38 Sq.m.
3. Caisteal Breac.	85 Sq.m.
4. Dùn Ghallain.	102 Sq.m.
5. Rahoy.	108 Sq.m.
6. Allt Sordail.	114 Sq.m.
7. Rubha na' h-Uamha.	175 Sq.m.
8. Resipol.	200 Sq.m.
9. Dùn an Achaidh, Coll.	221 Sq.m.

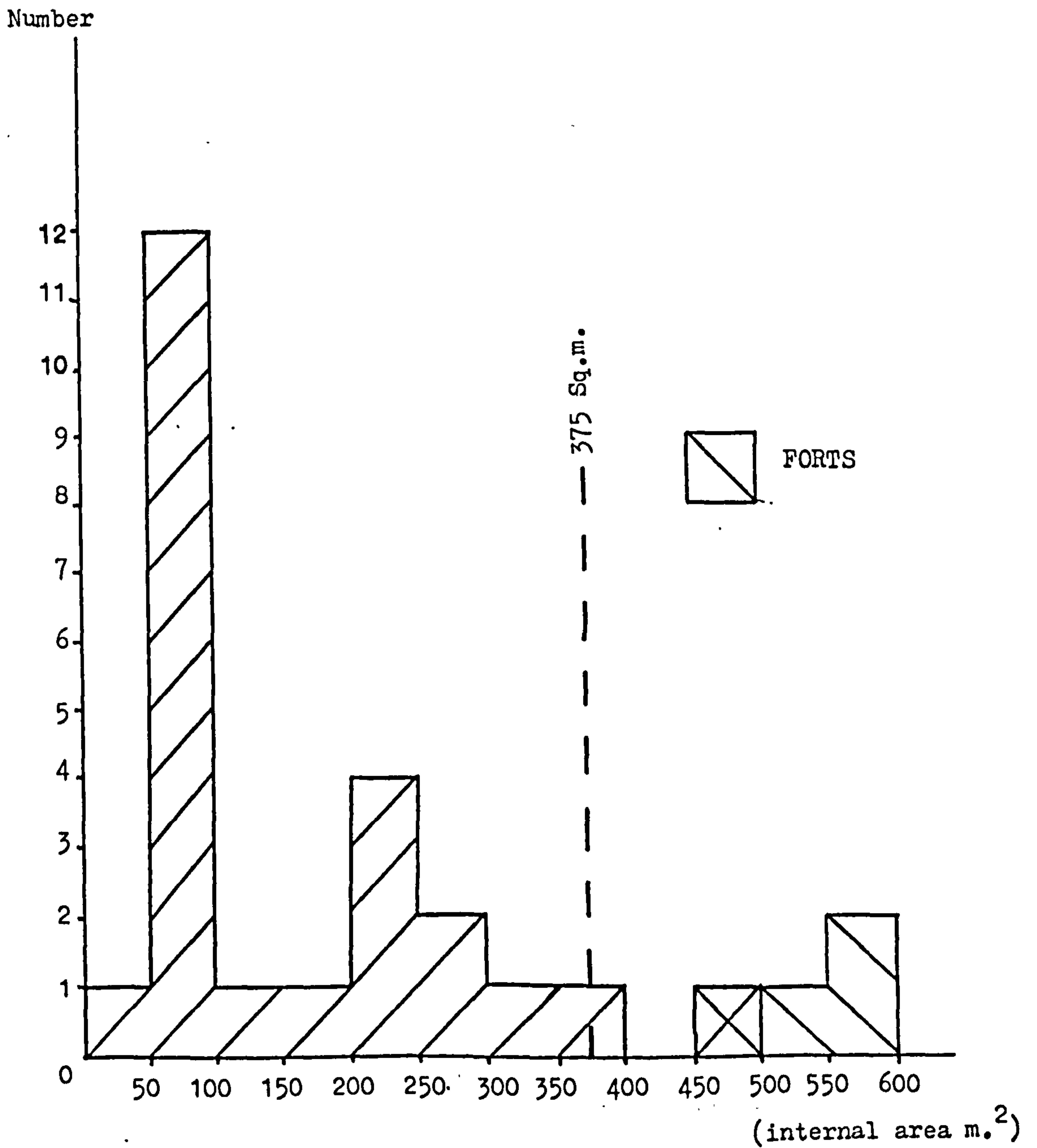
Ranked internal area of the duns of Coll and Northern  
Argyll.

APPENDIX K

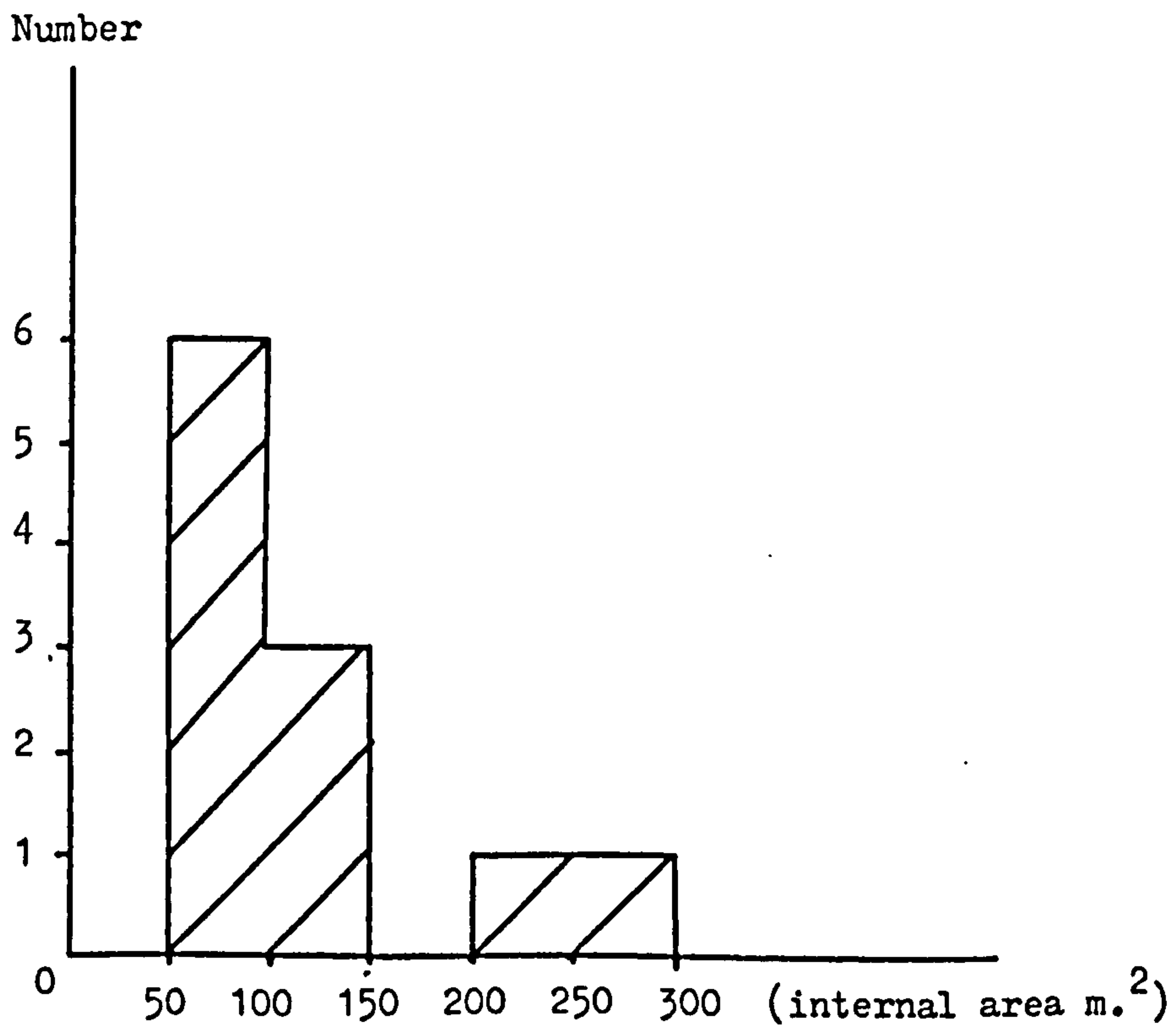
Bar graphs of the internal area of the Duns of Argyll.



Bar graph of approximate internal area of duns of Kintyre.

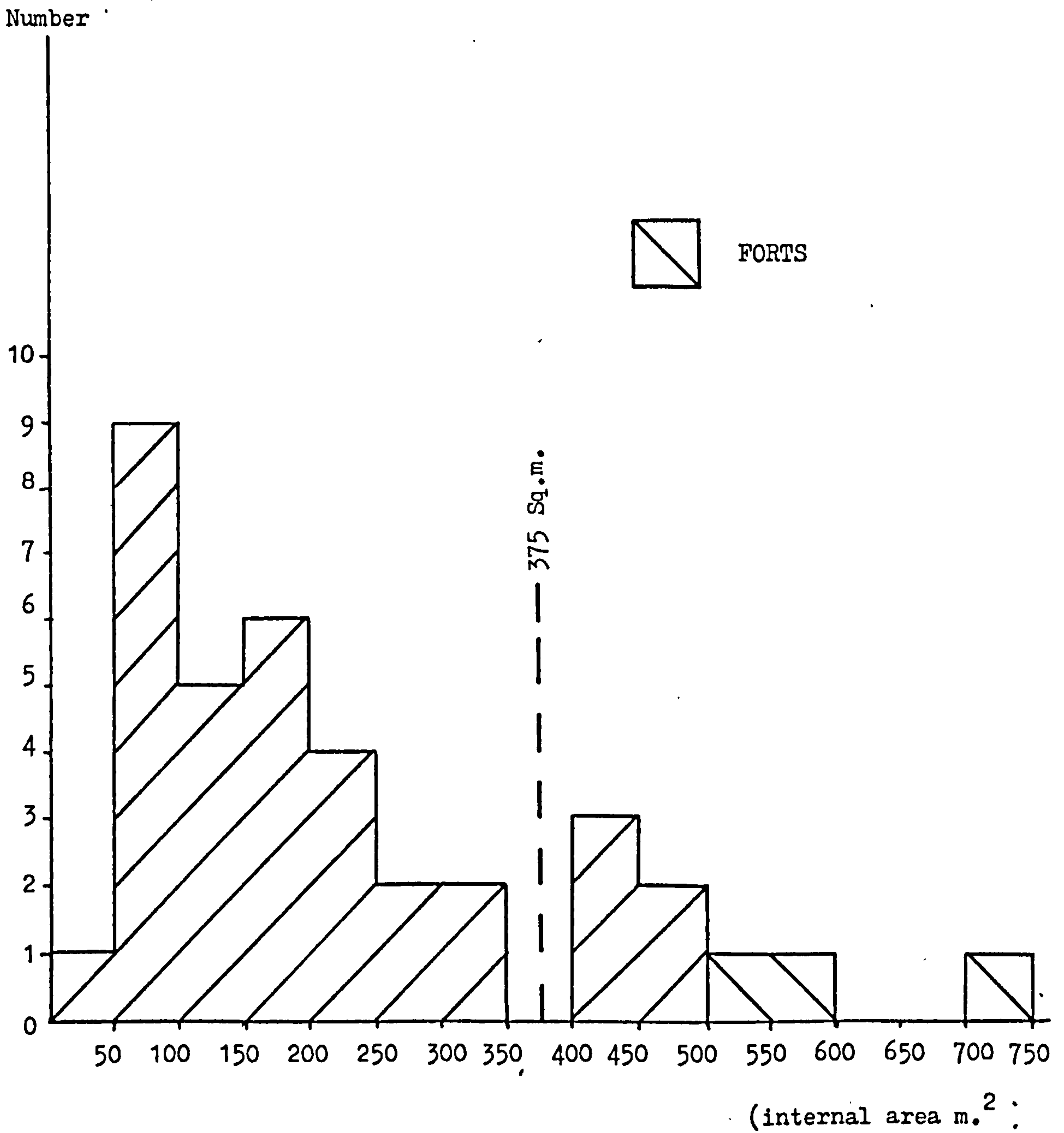


Bar graph of approximate internal area of duns of Mull.

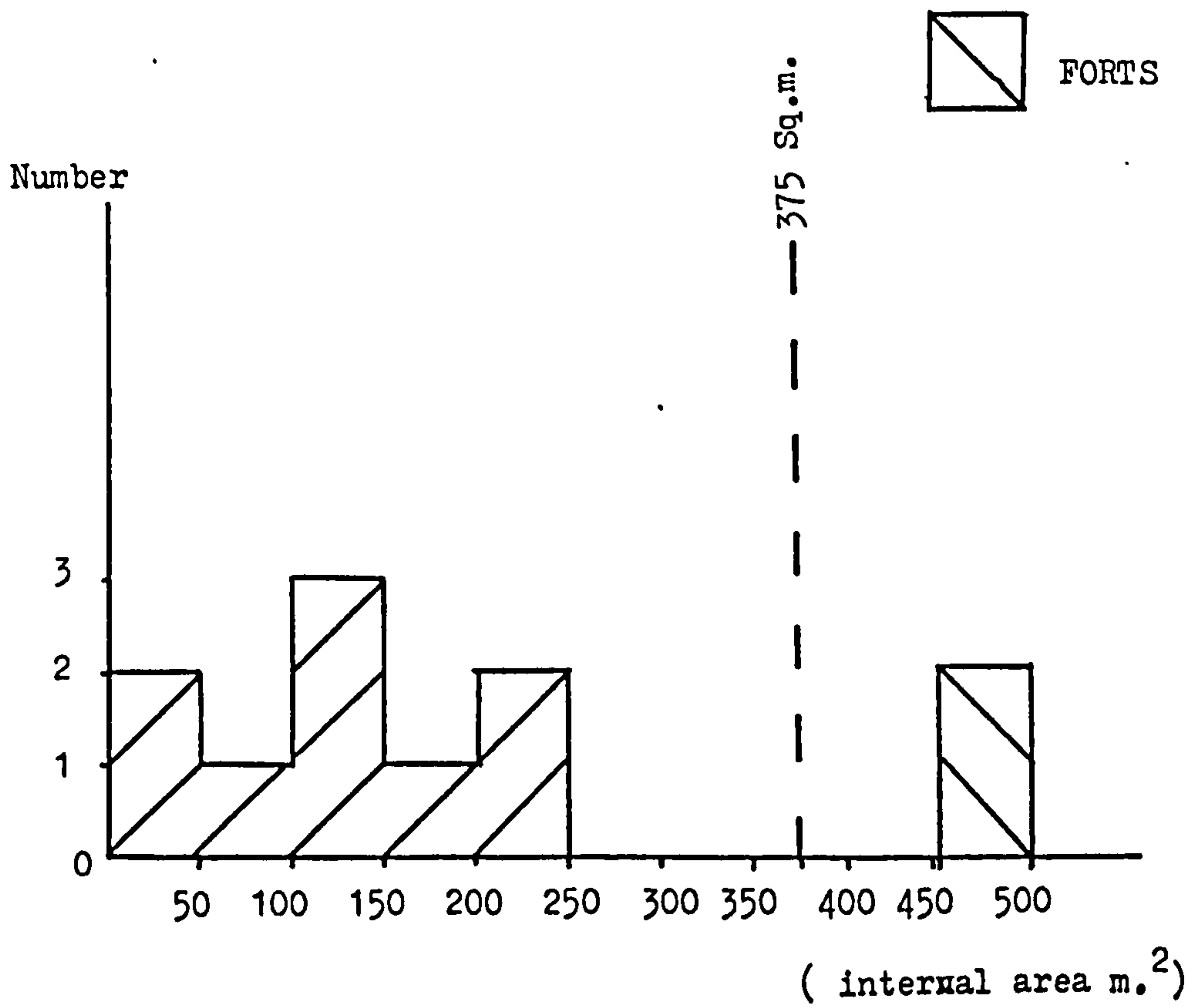


Bar graph of approximate internal area of duns of Tiree.





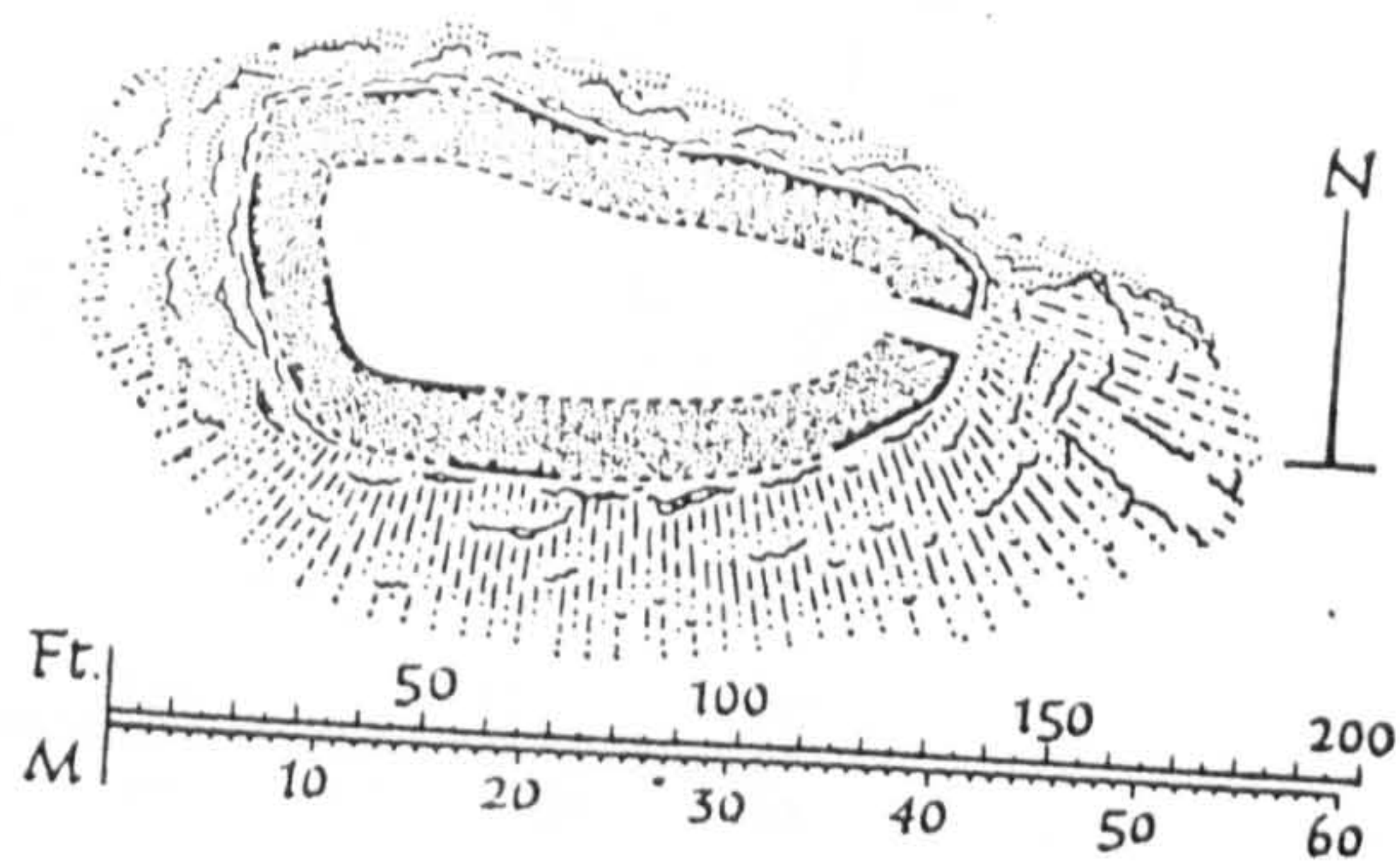
Bar graph of approximate internal area of duns of Lorn



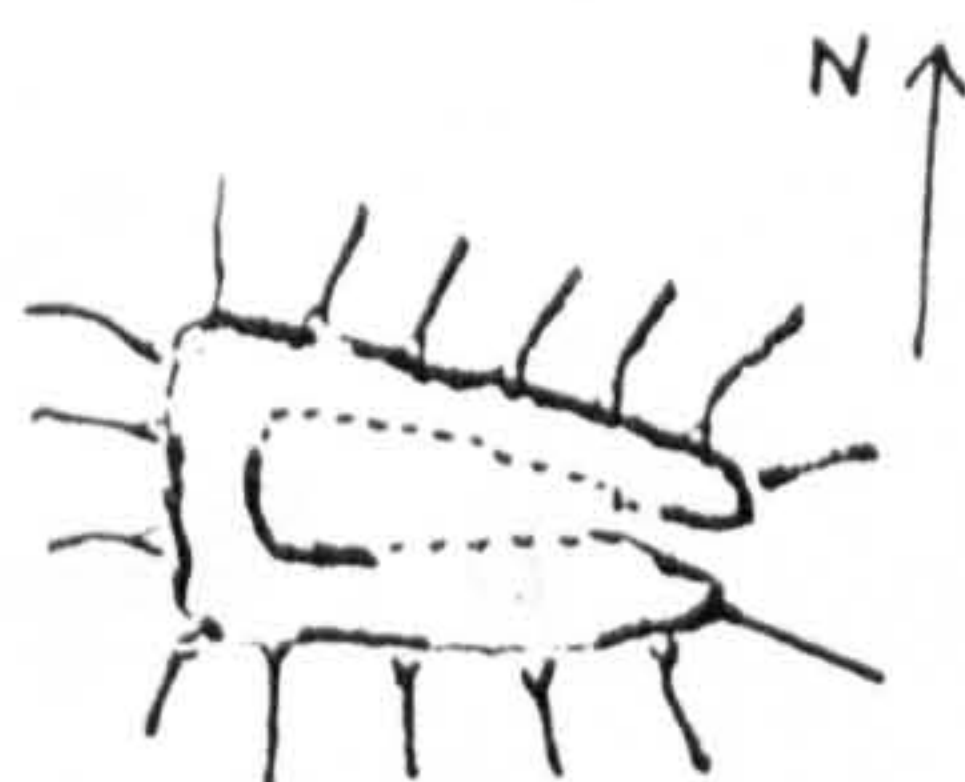
Bar graph of approximate internal area of duns of  
Coll and Northern Argyll.

APPENDIX L

Plans of the Duns of Argyll.

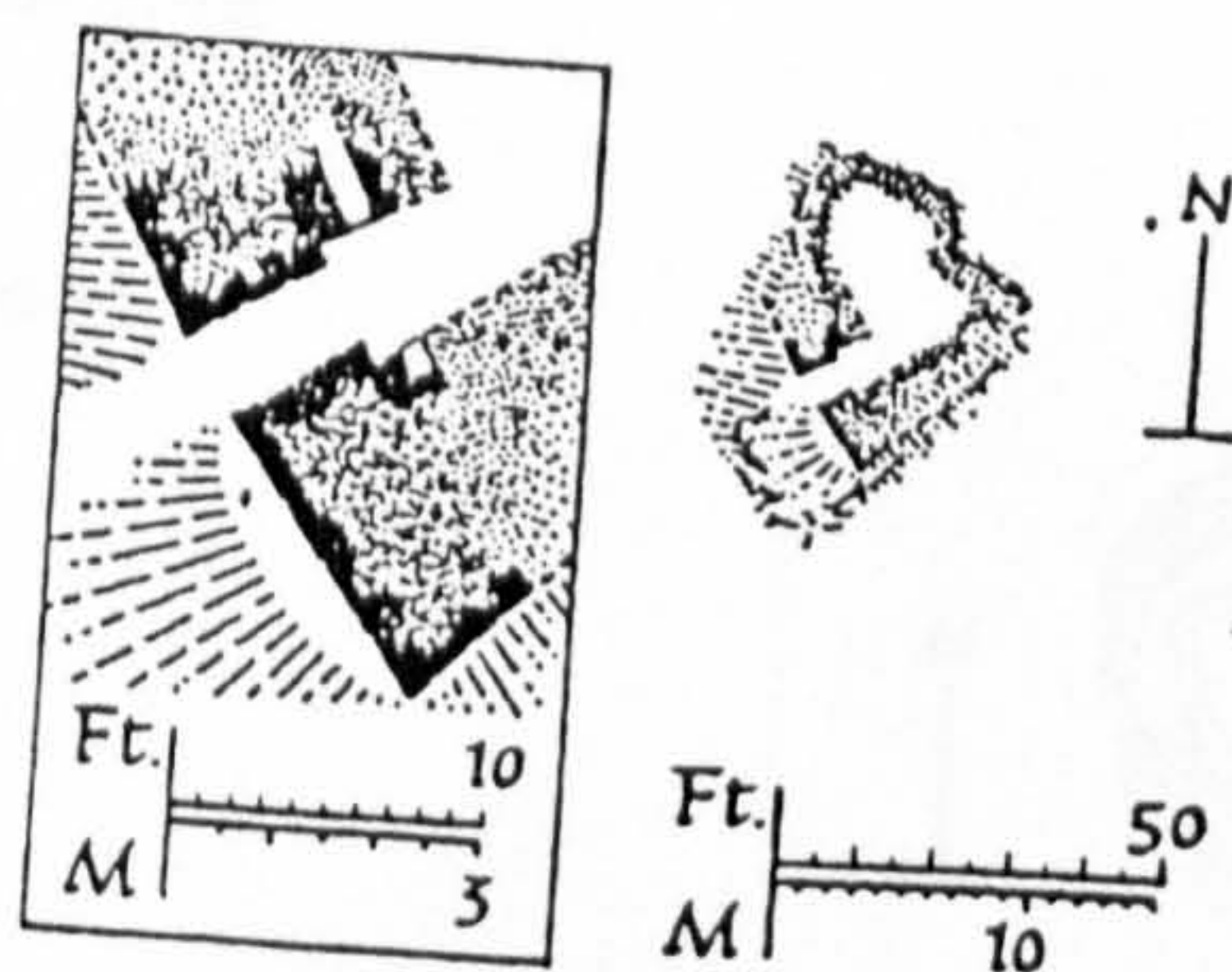


as published at incorrect scale by RCAHMS.



Dun, Rubha nan Sgarbh

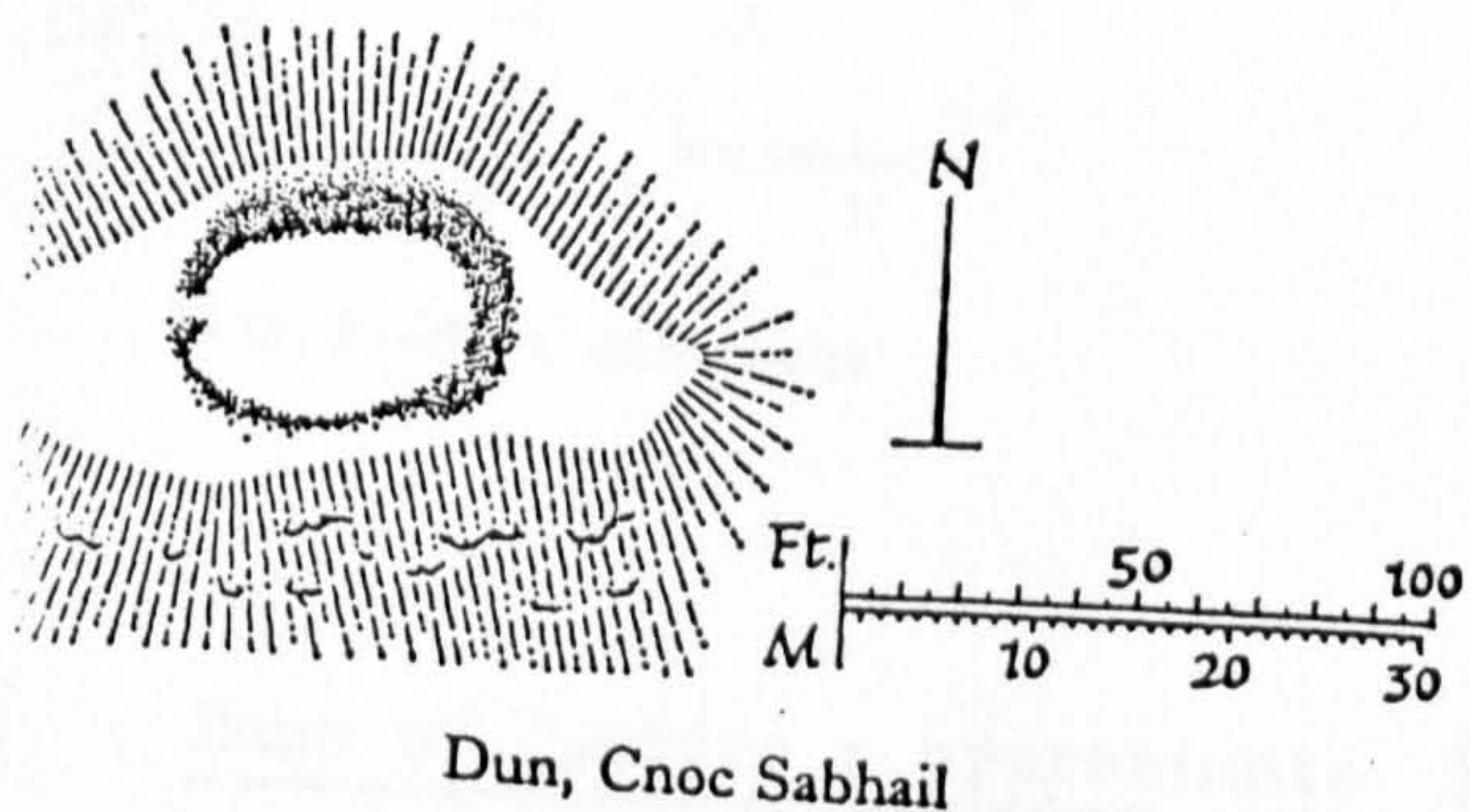
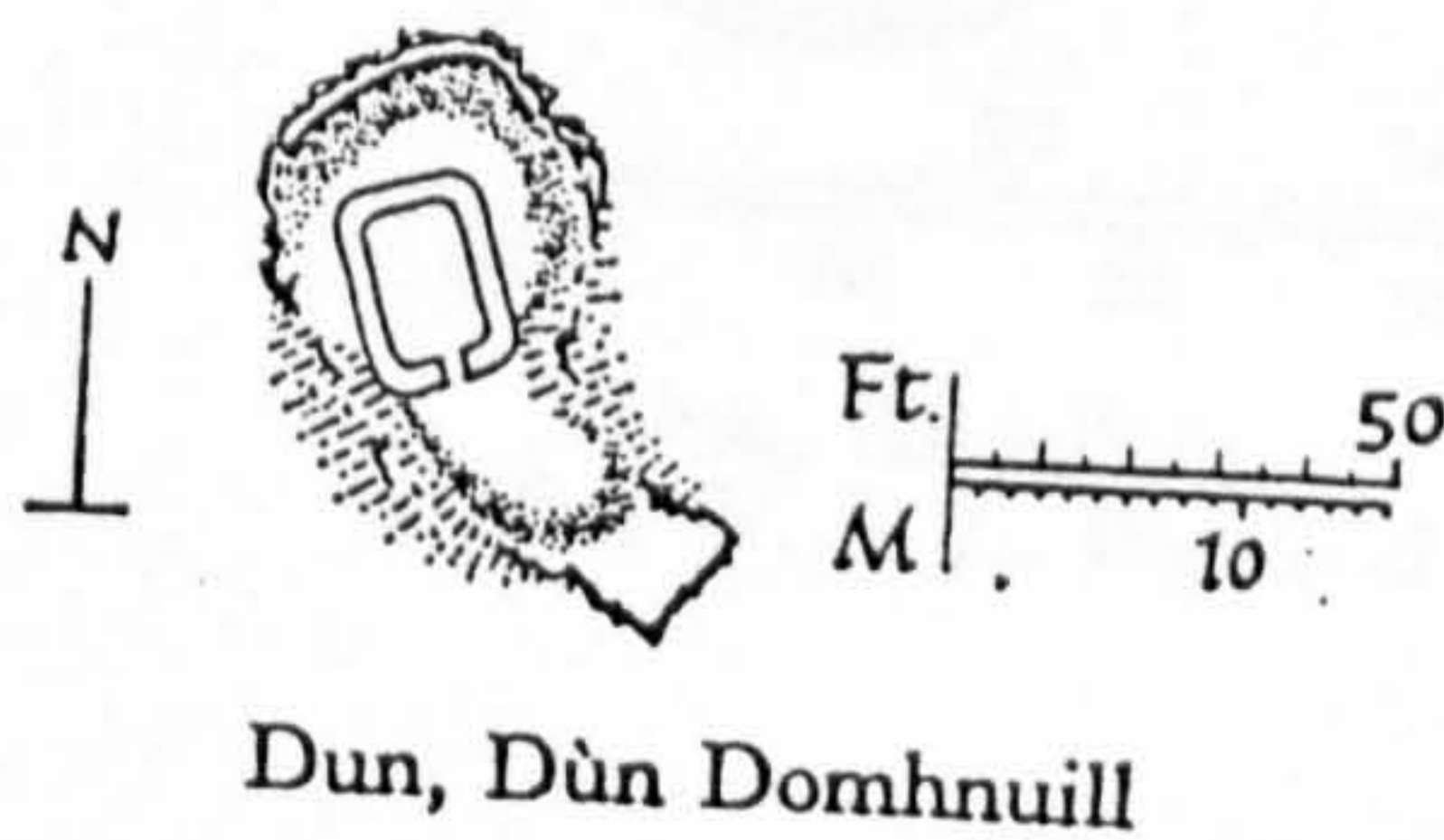
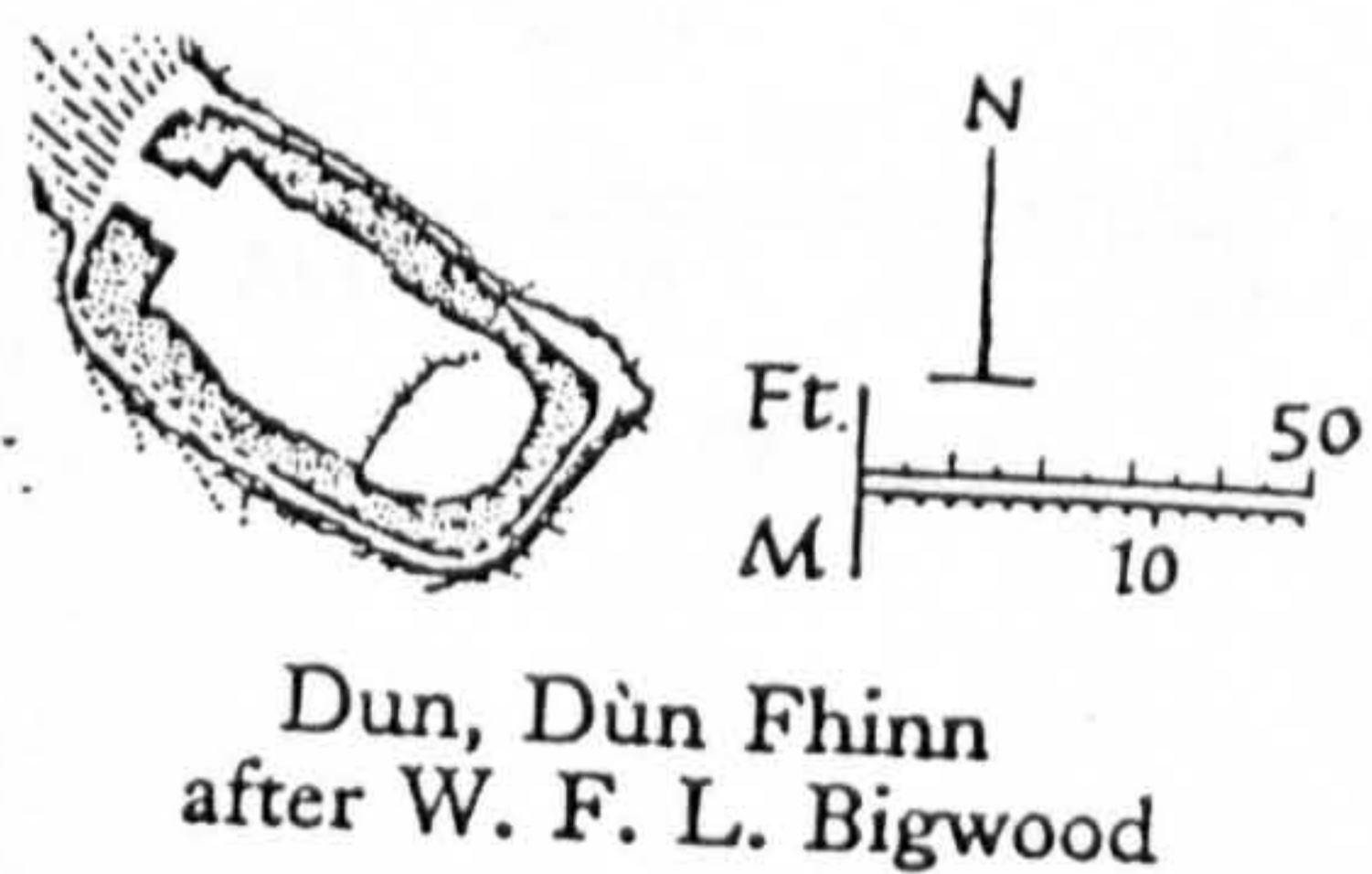
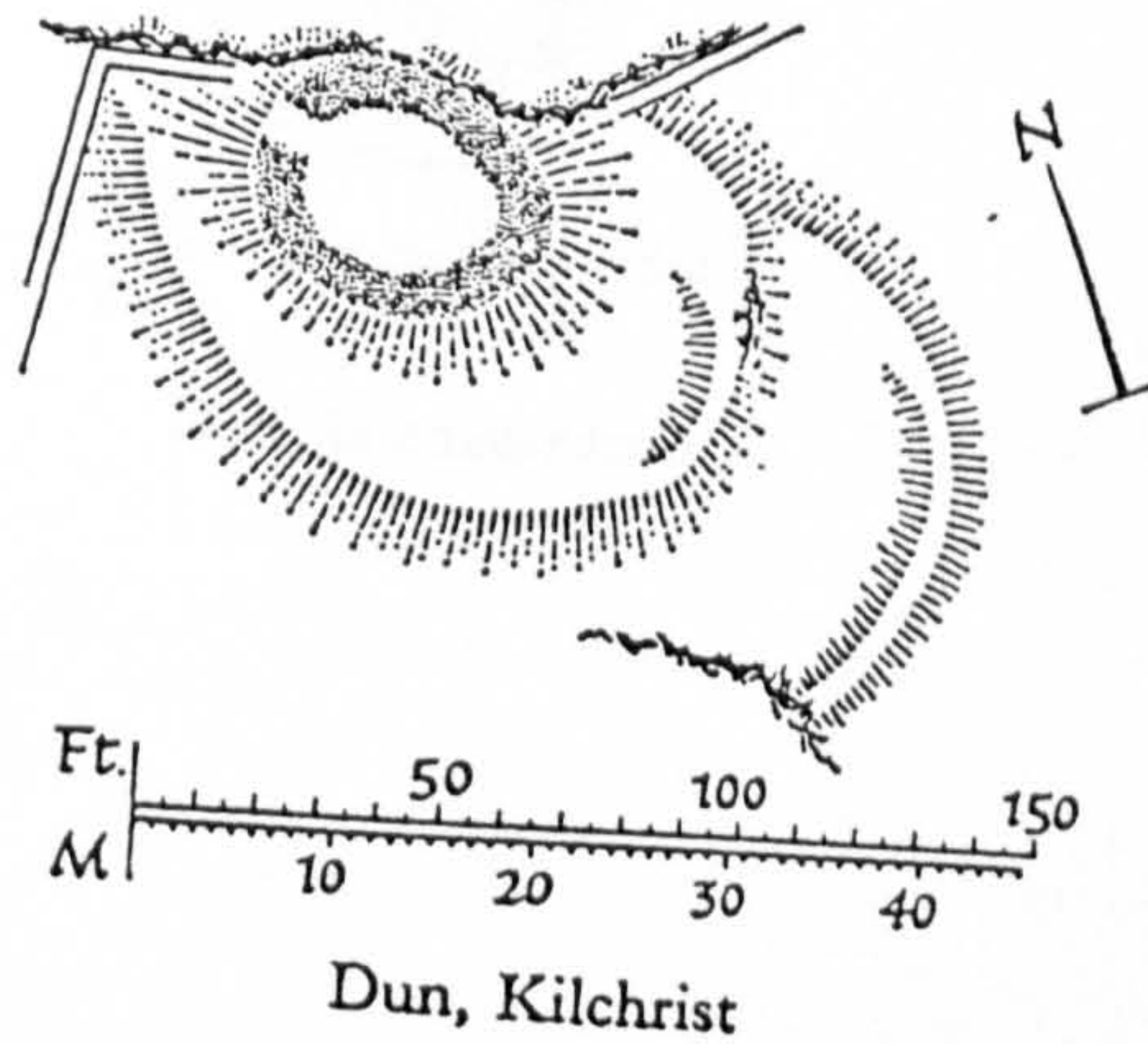
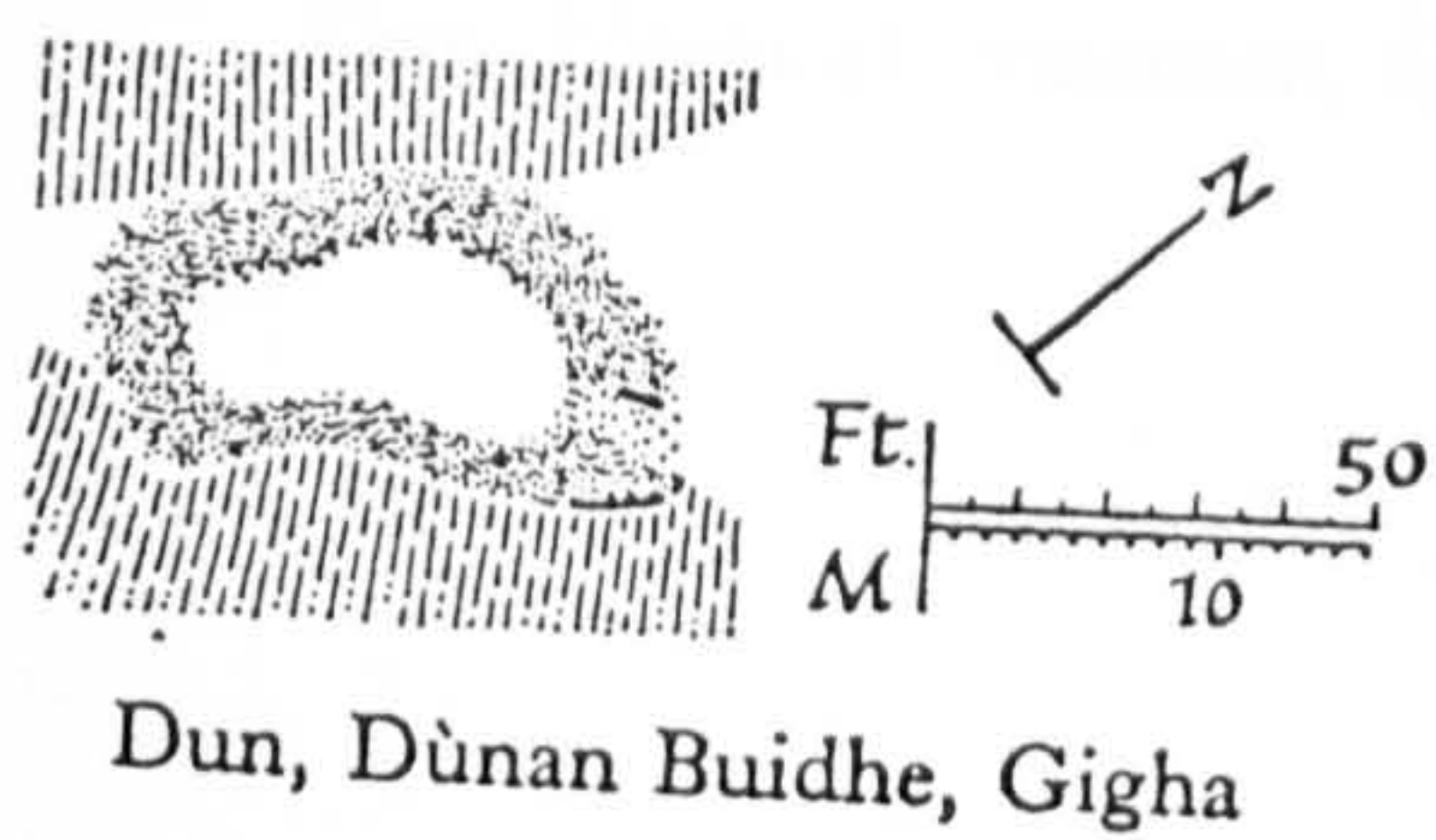
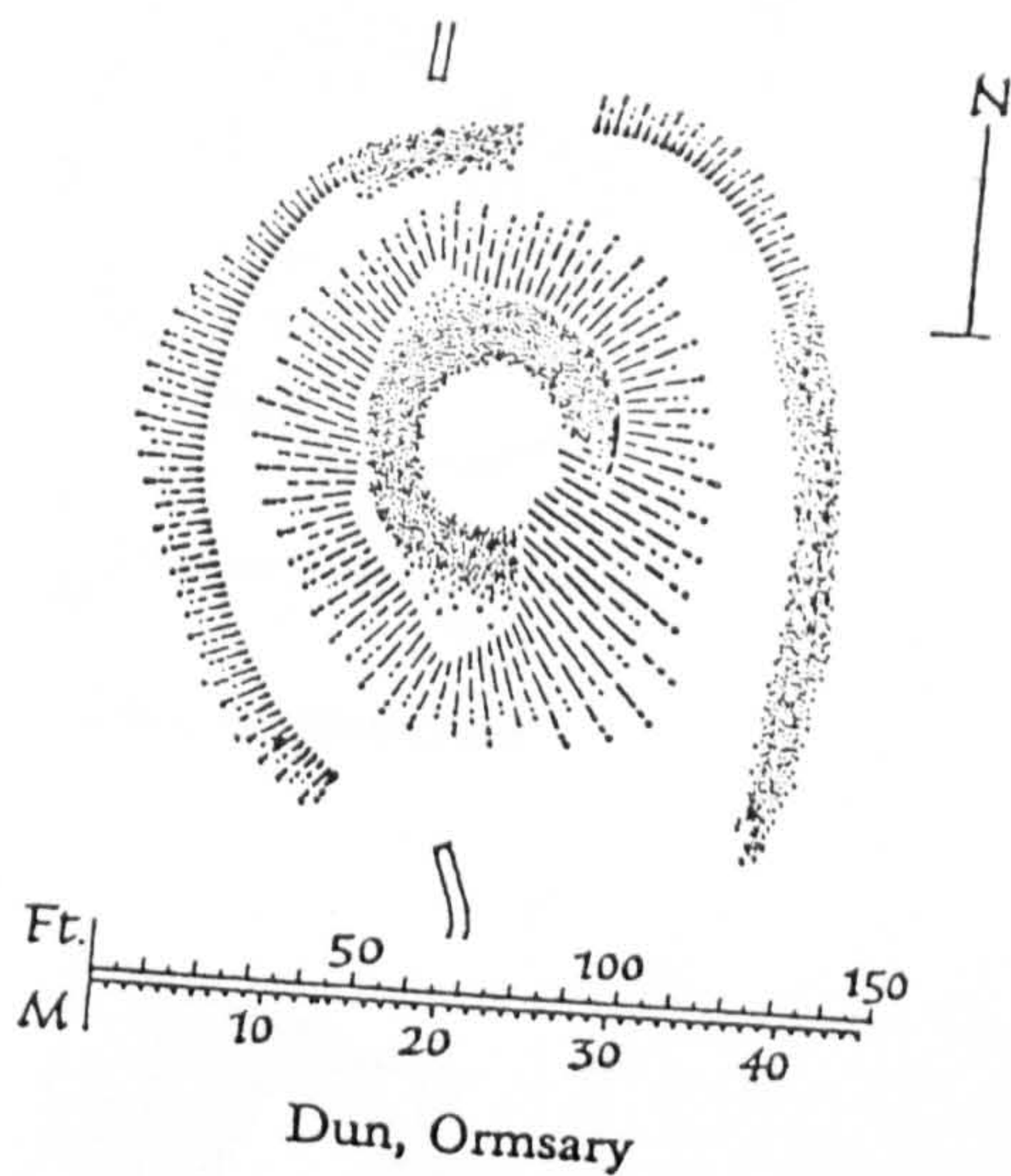
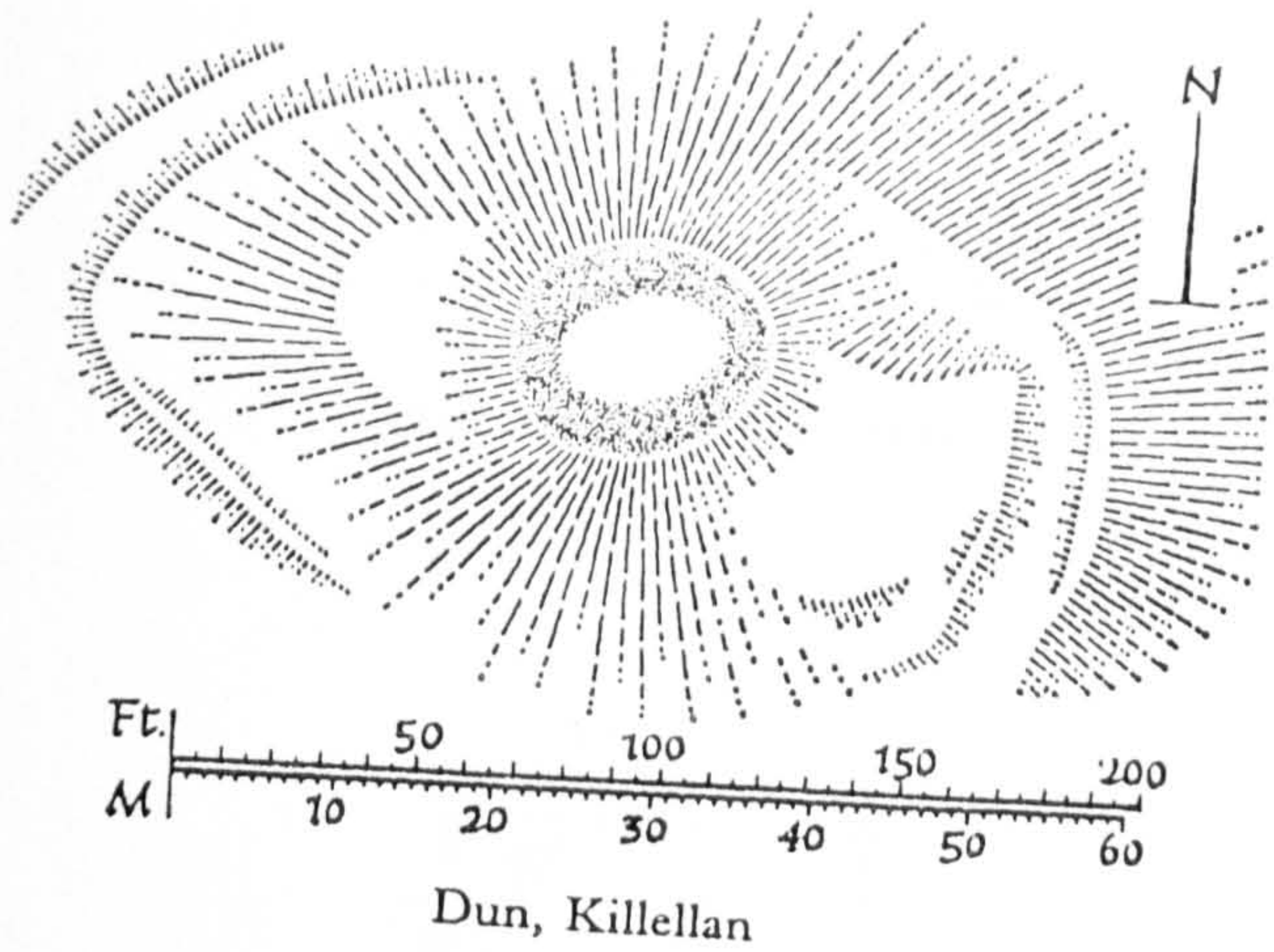
sketch plan to scale.



Dun, Sunadale

Duns of Kintyre; approximate internal area less than 35 Sq. M.

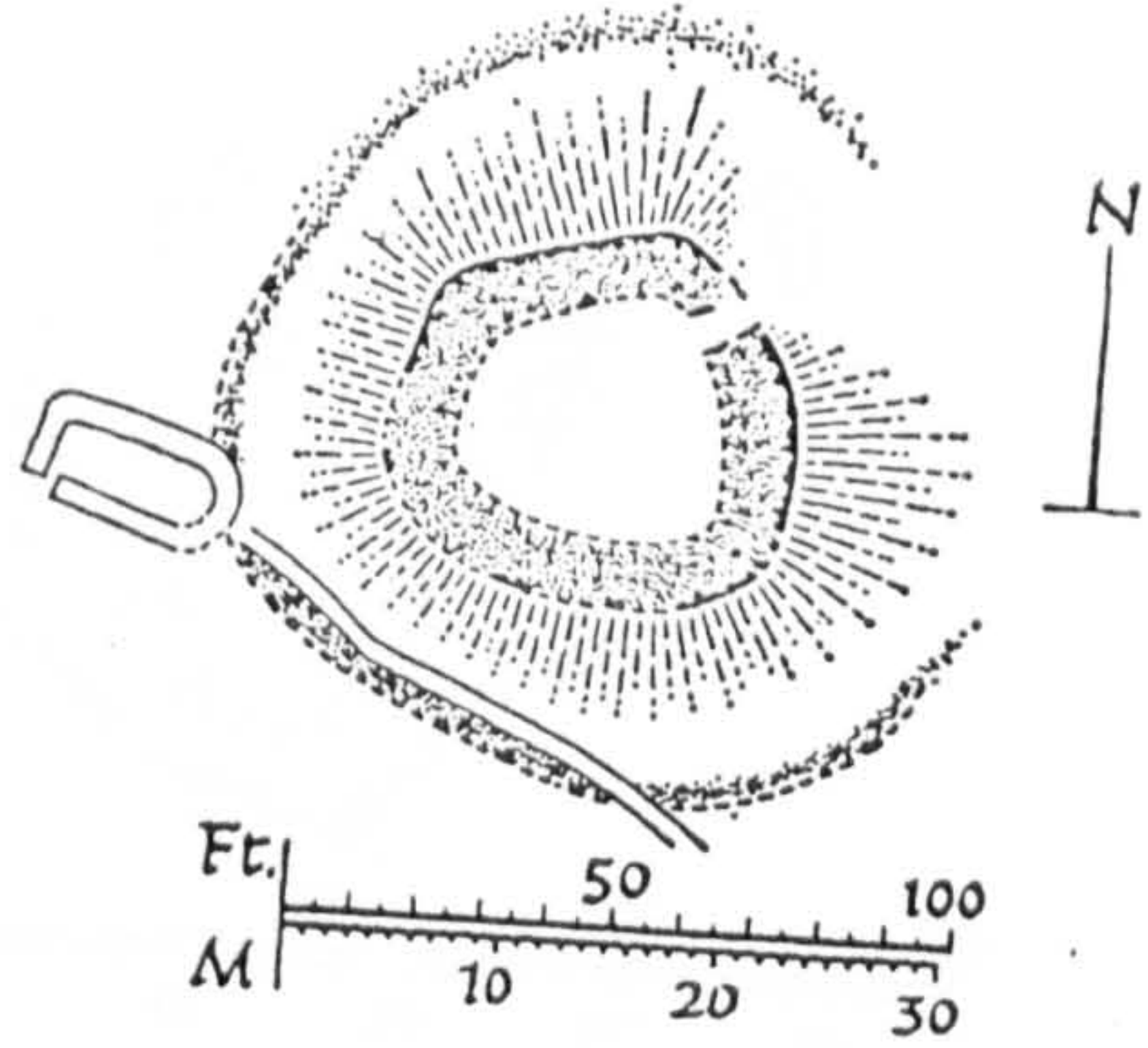
(from R.C.A.H.M.S. 1971 )



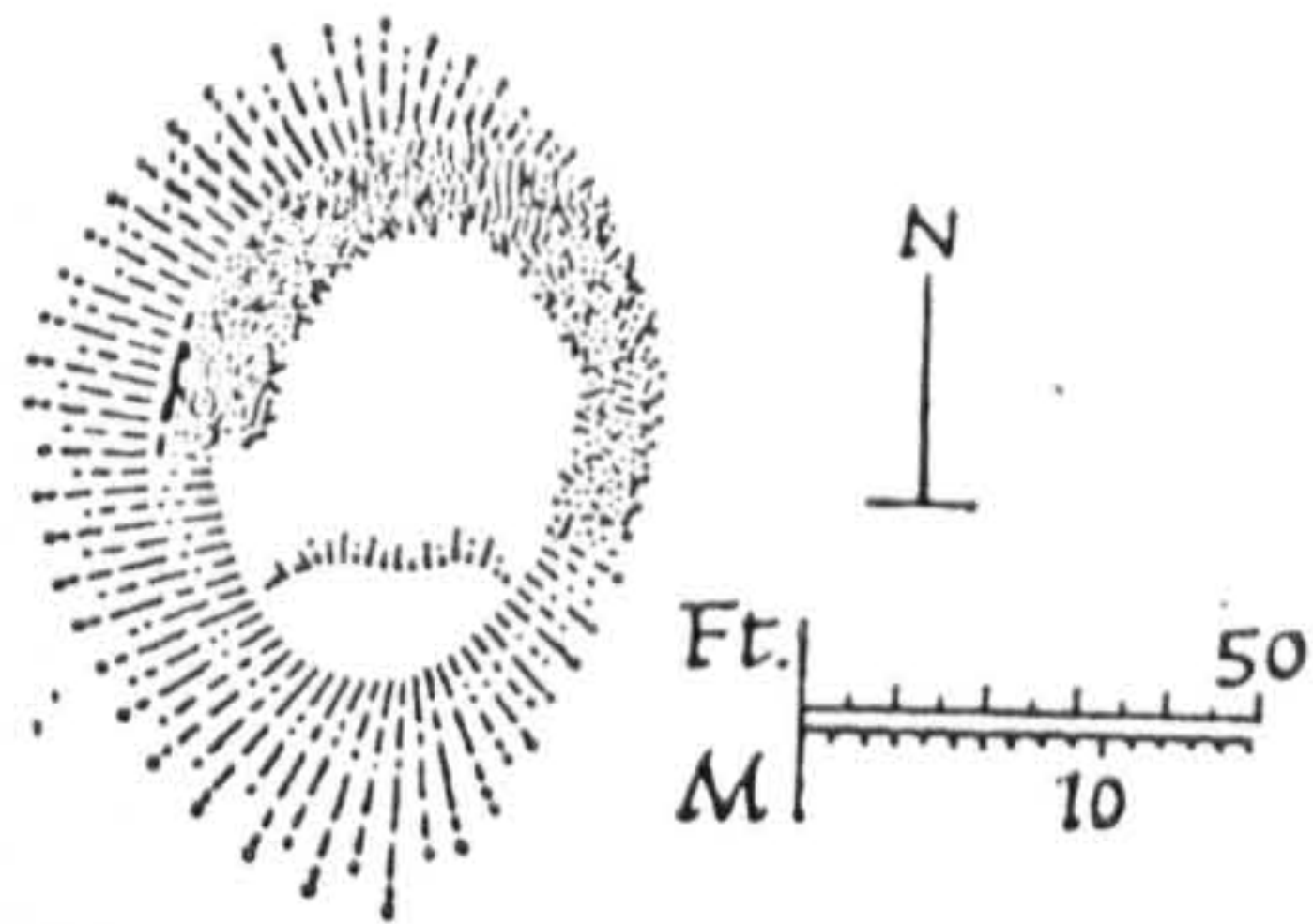
Duns of Kintyre ; approximate internal area 35 - 100 Sq. M.



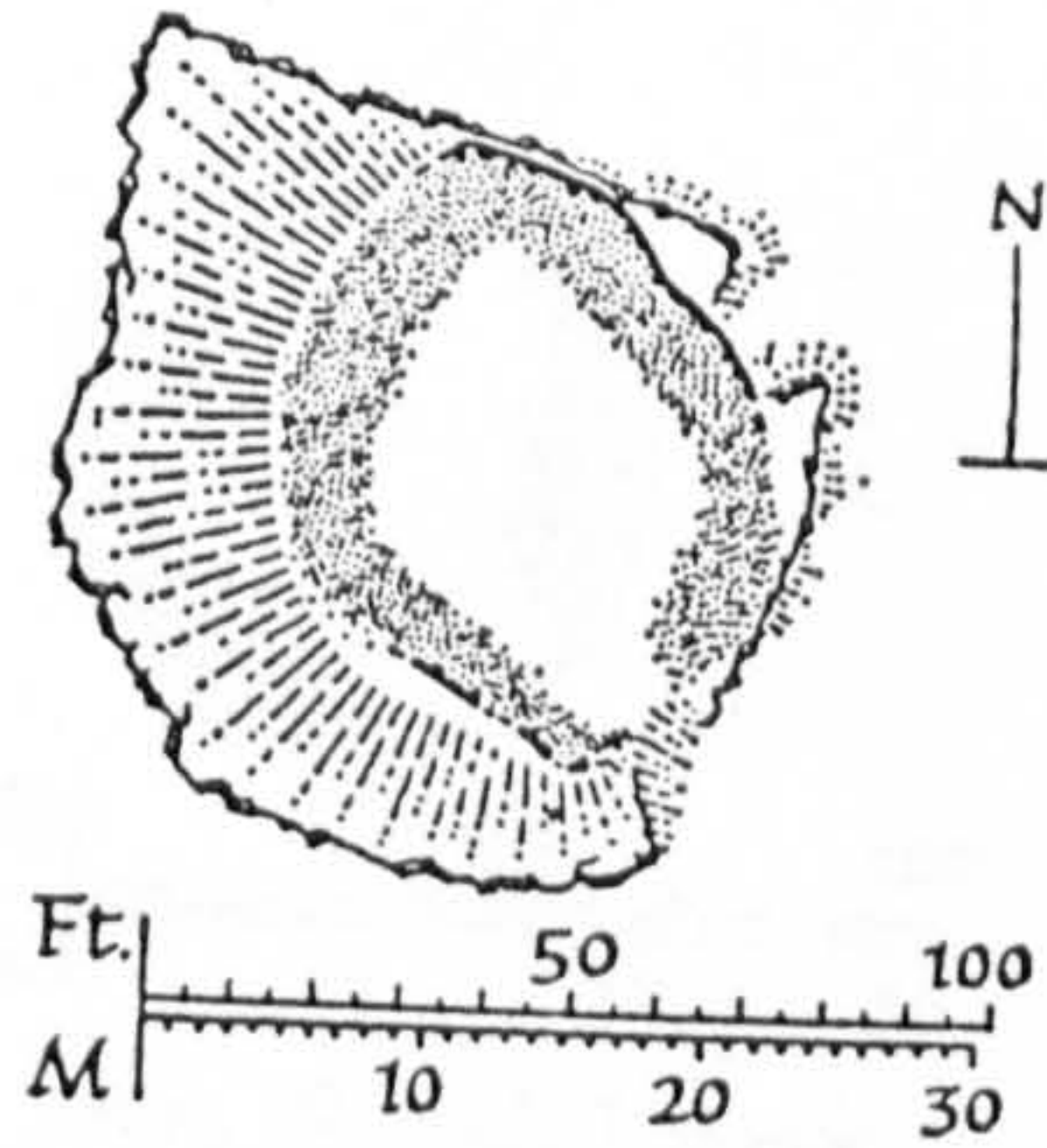
Dun, Grogport Old Manse



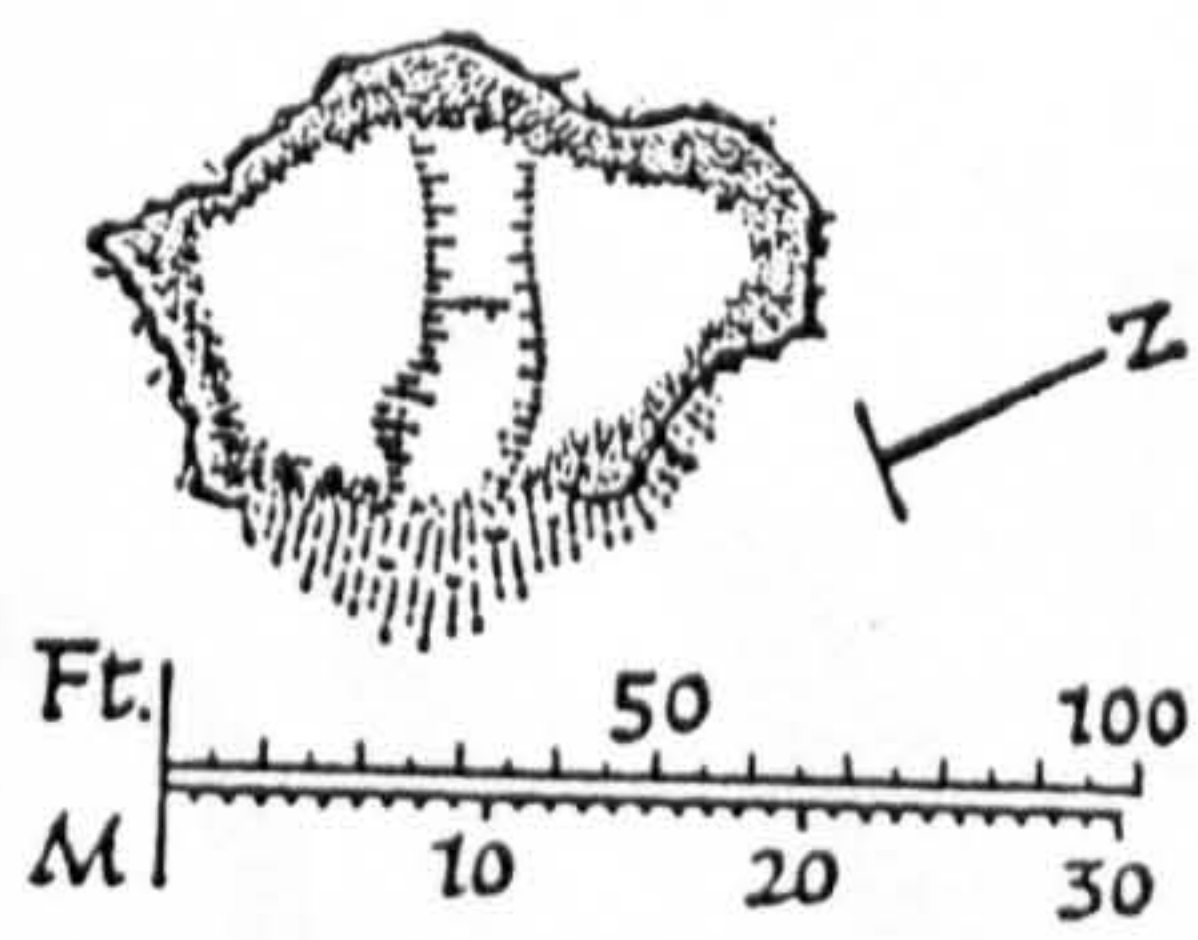
Dun, Corputechan



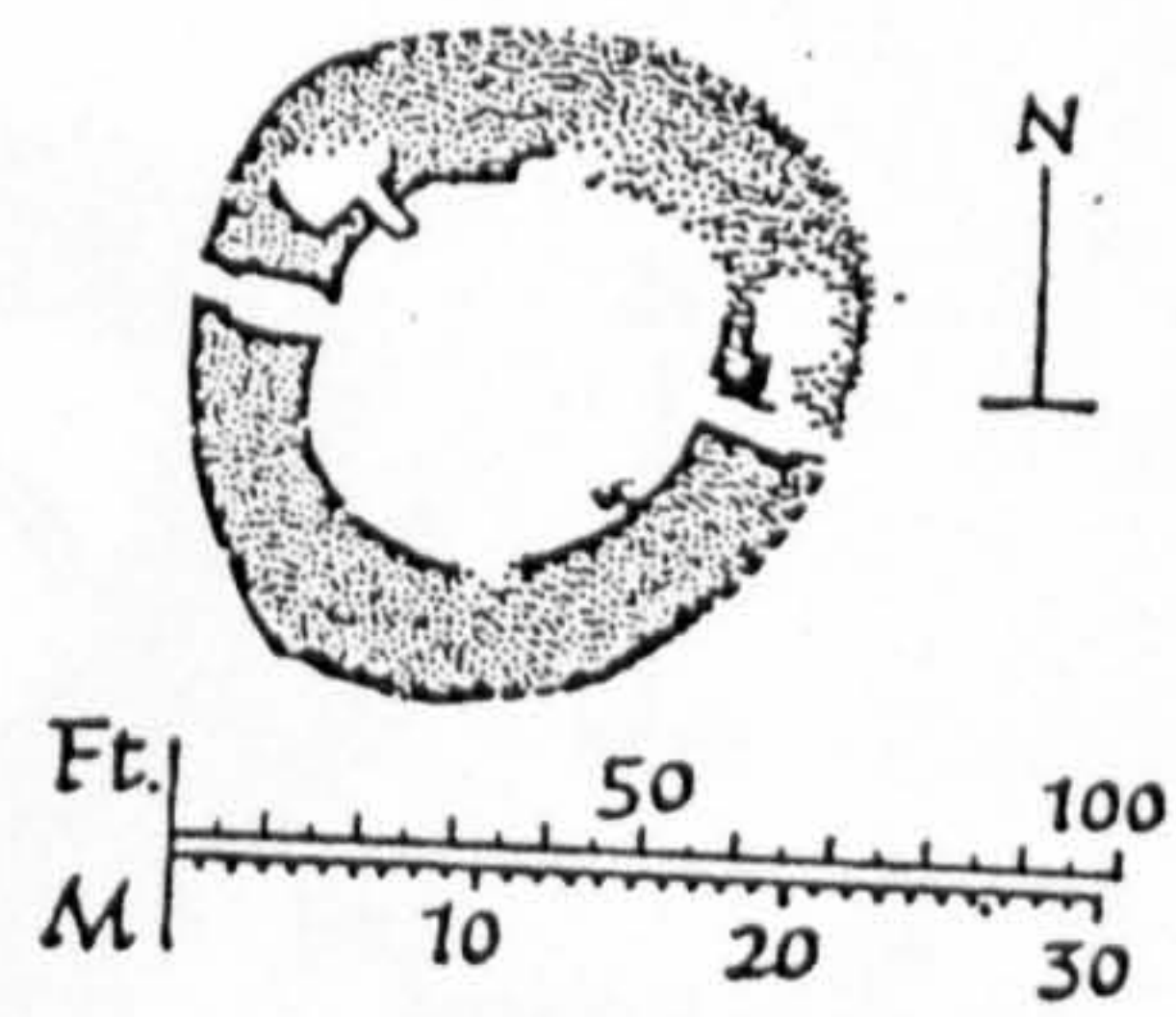
Dun, North Druimachro, Gigha



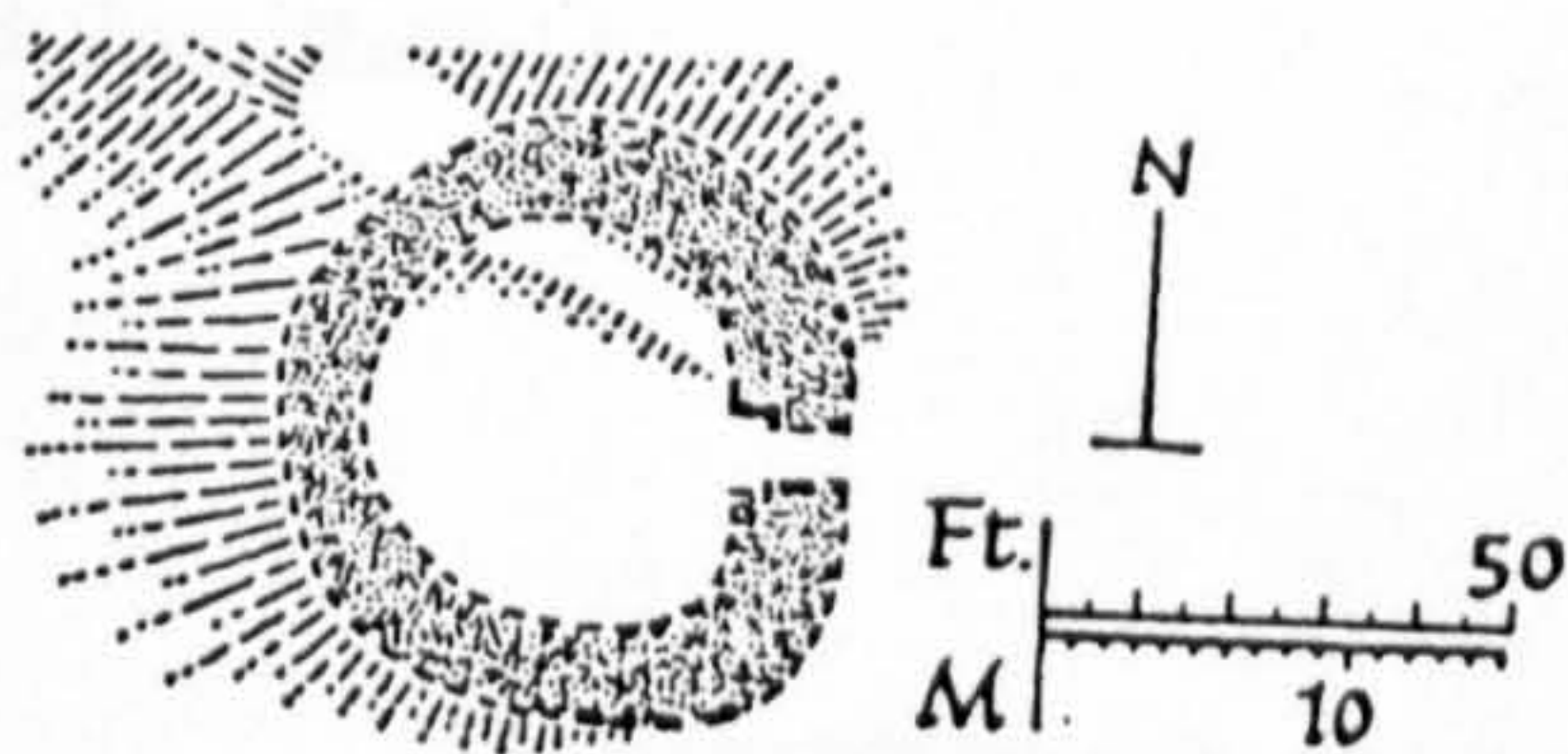
Dun, Glenacardoch



Dun, Eascairt



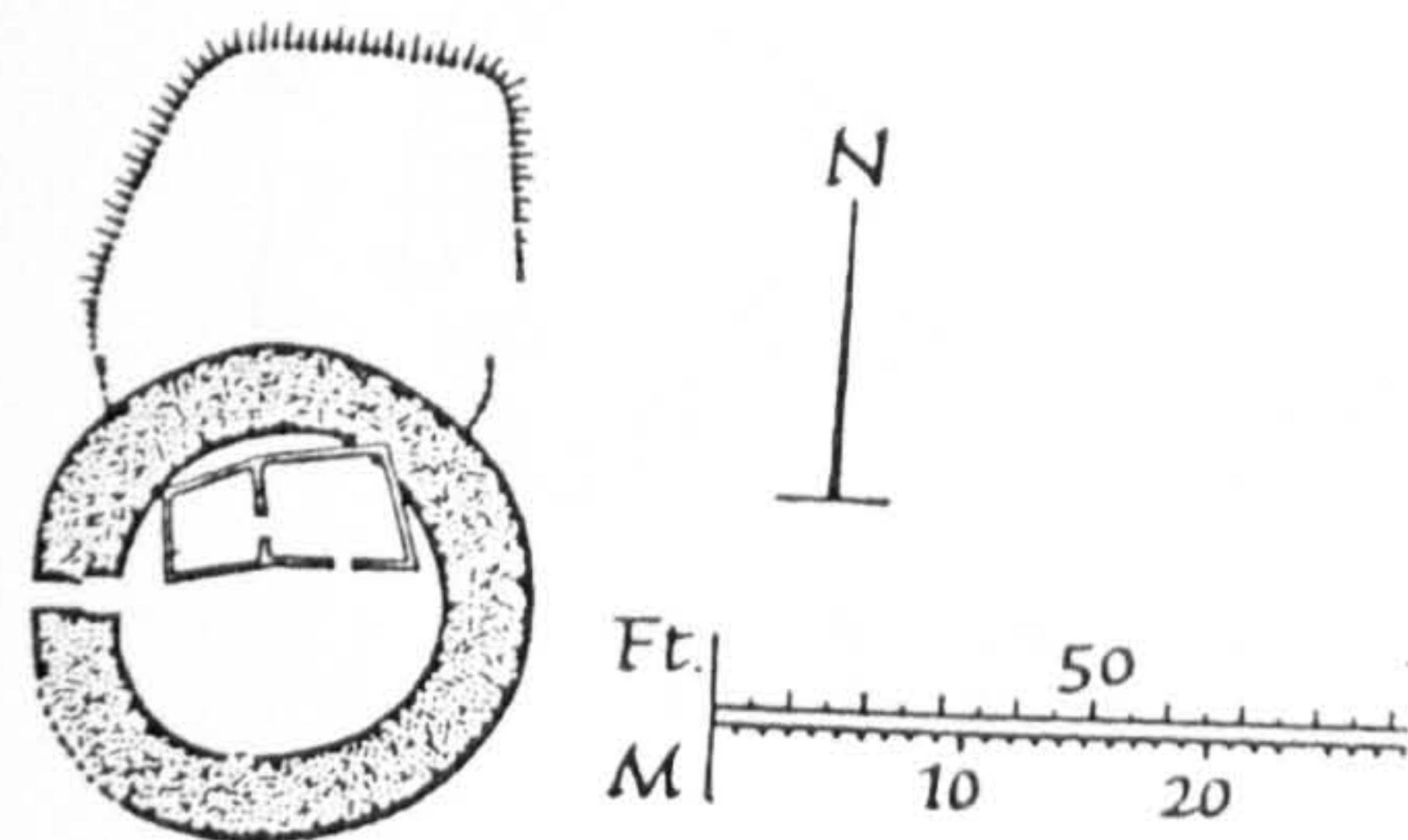
Dun, Kildalloig  
after W. F. L. Bigwood



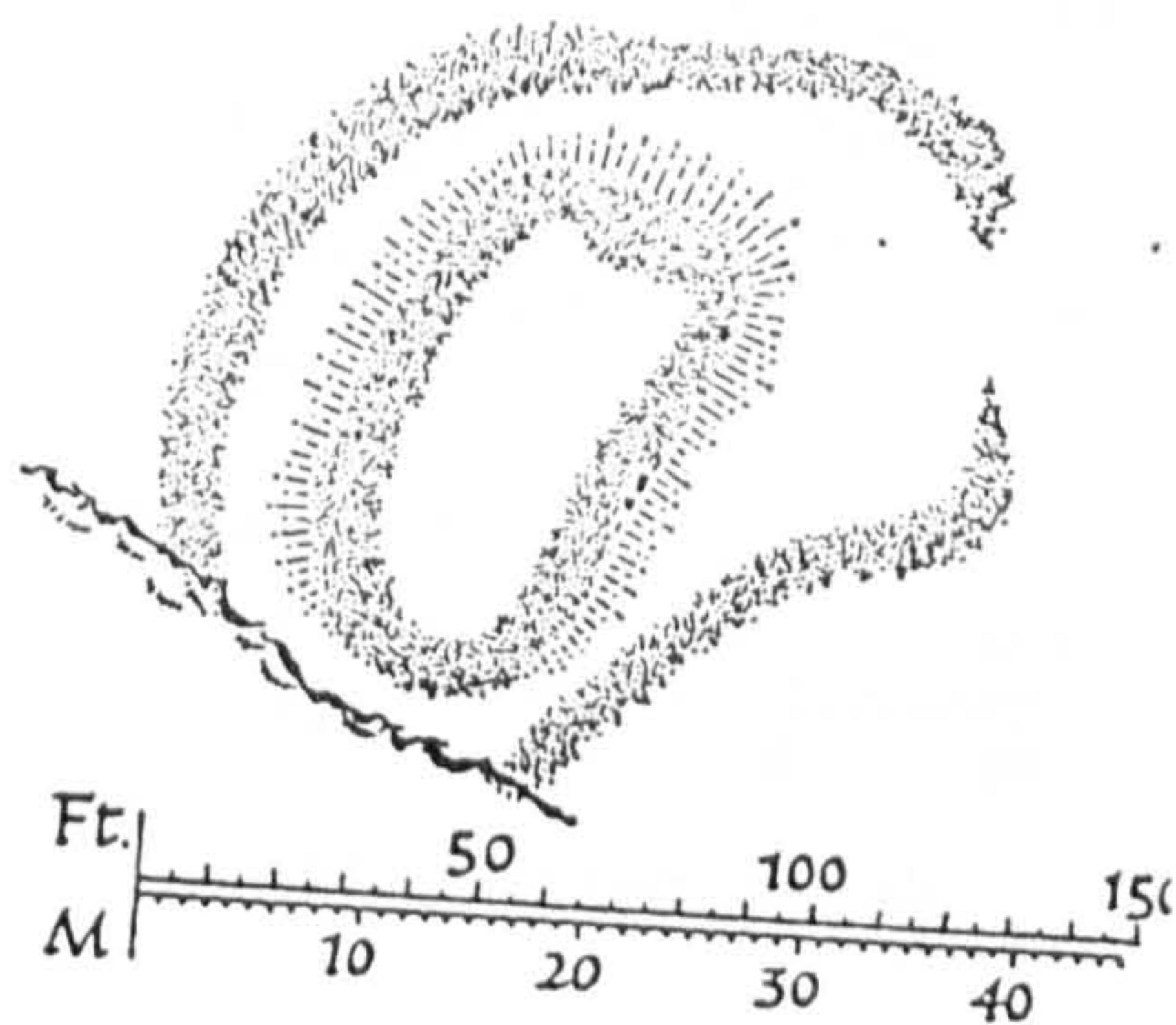
Dun, Rubha a' Mharaiche

Duns of Kintyre ; approximate internal area 100 - 132 Sq. M.

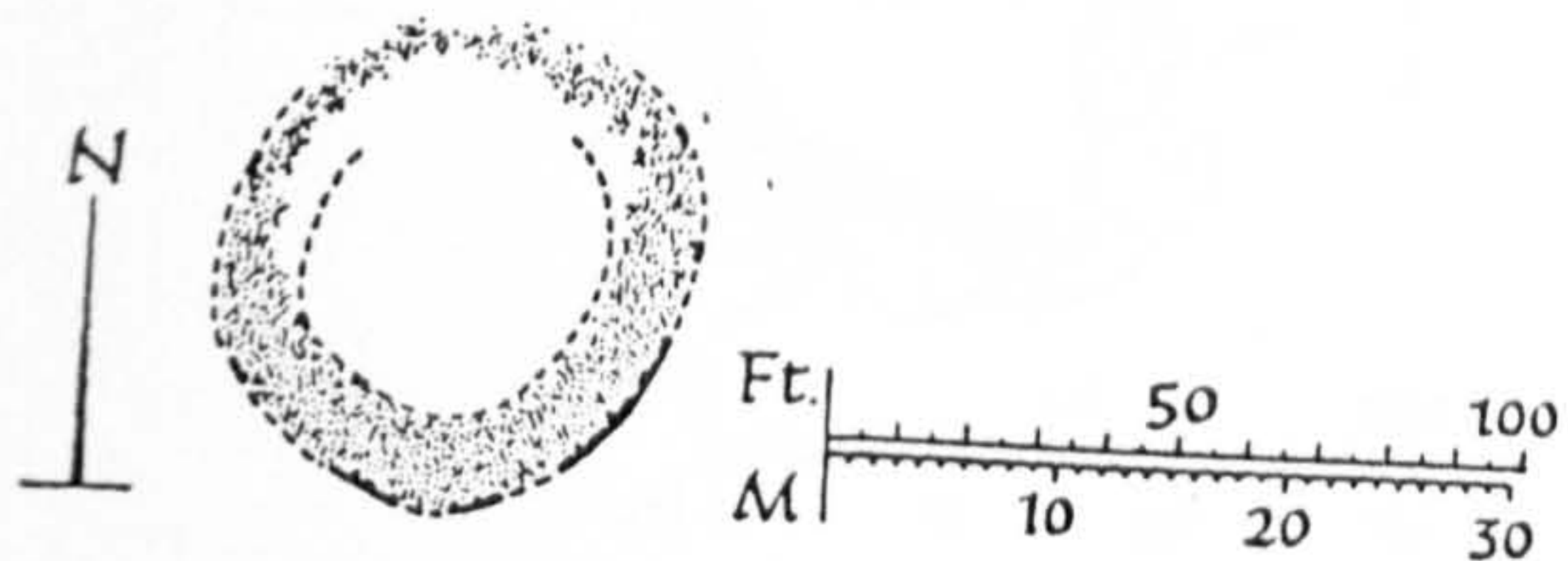
(from R.C.A.H.M.S. 1971 )



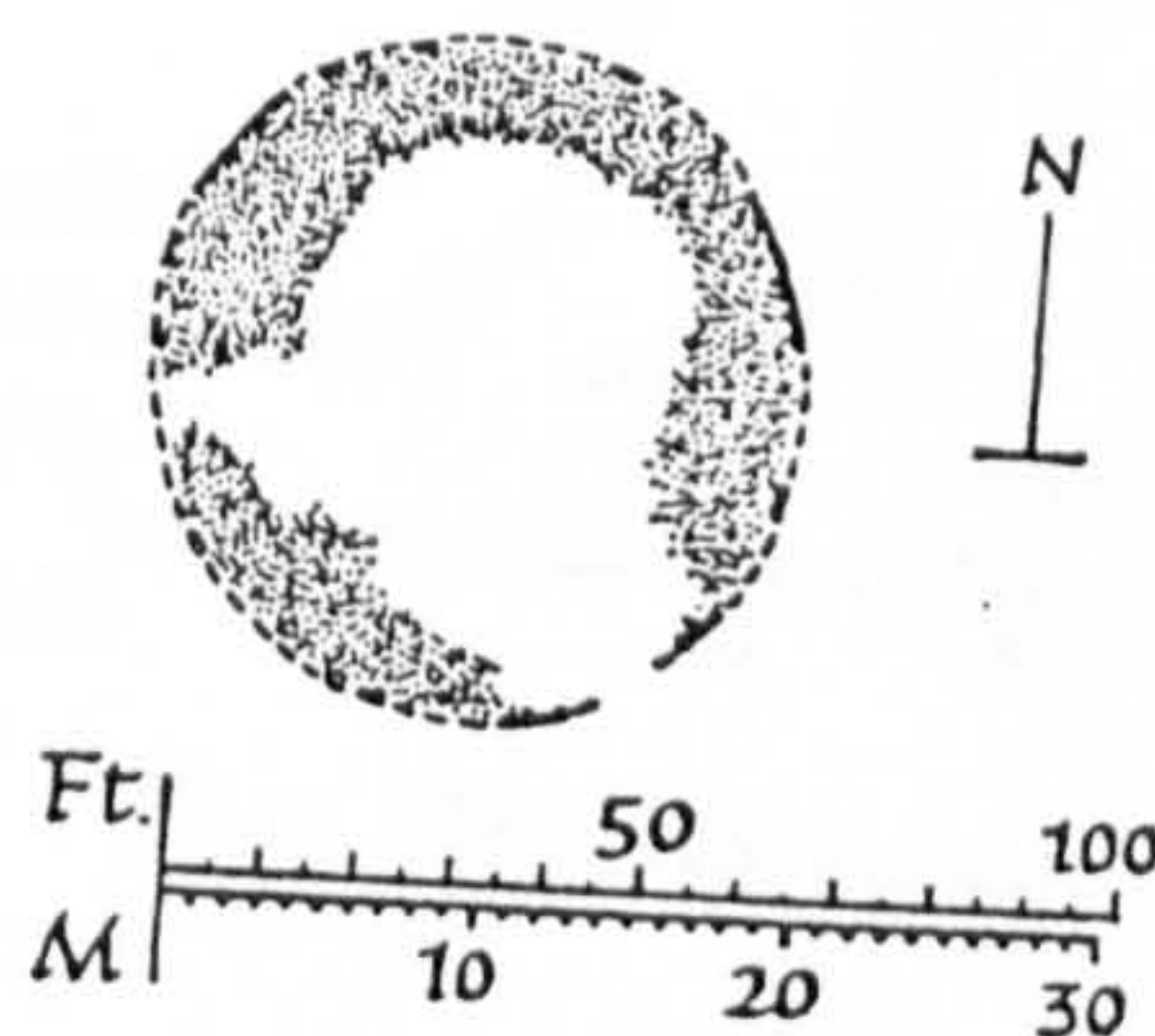
Dun, Borgadel Water



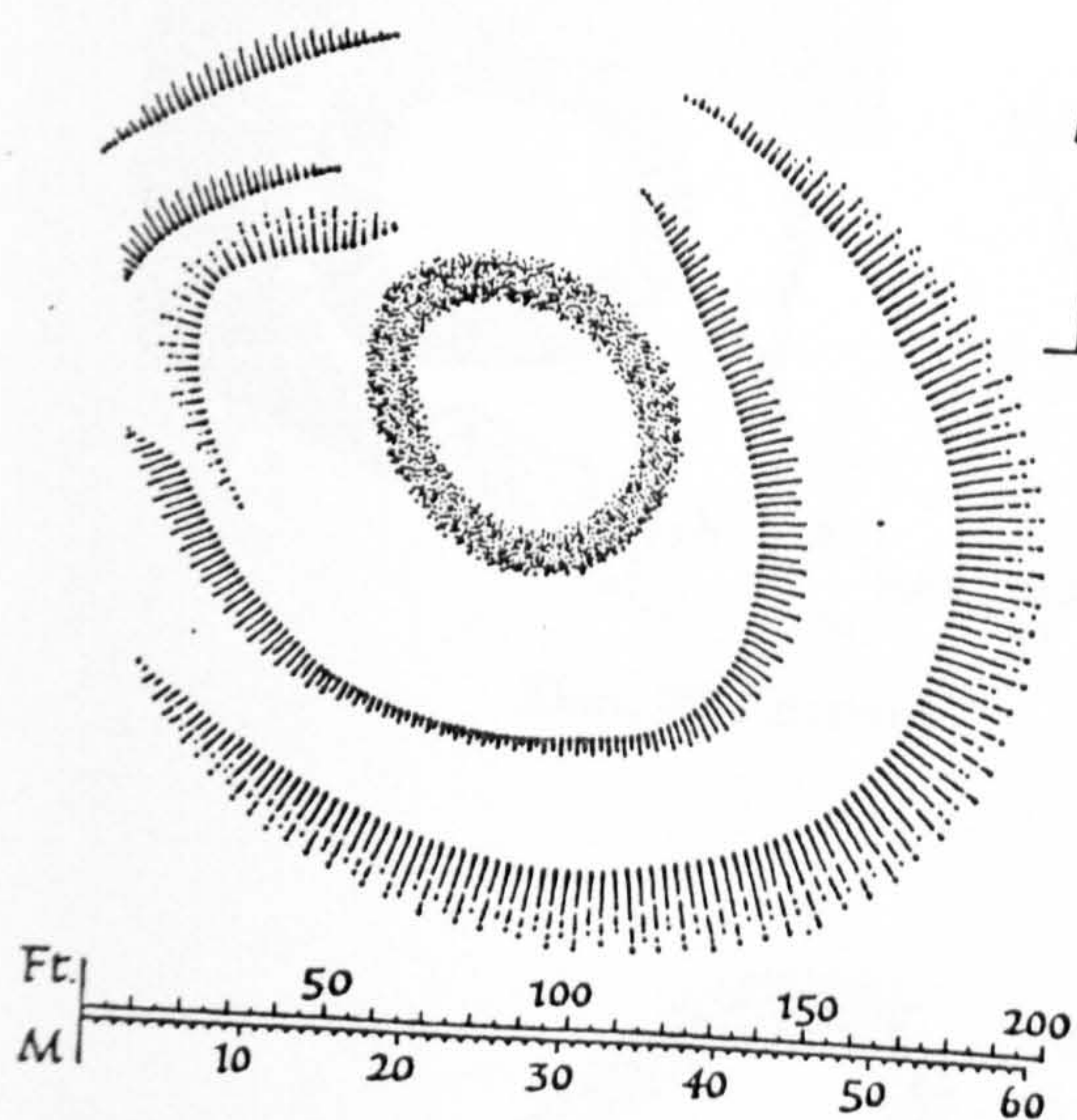
Dun, Eilean Àraich Mhòir



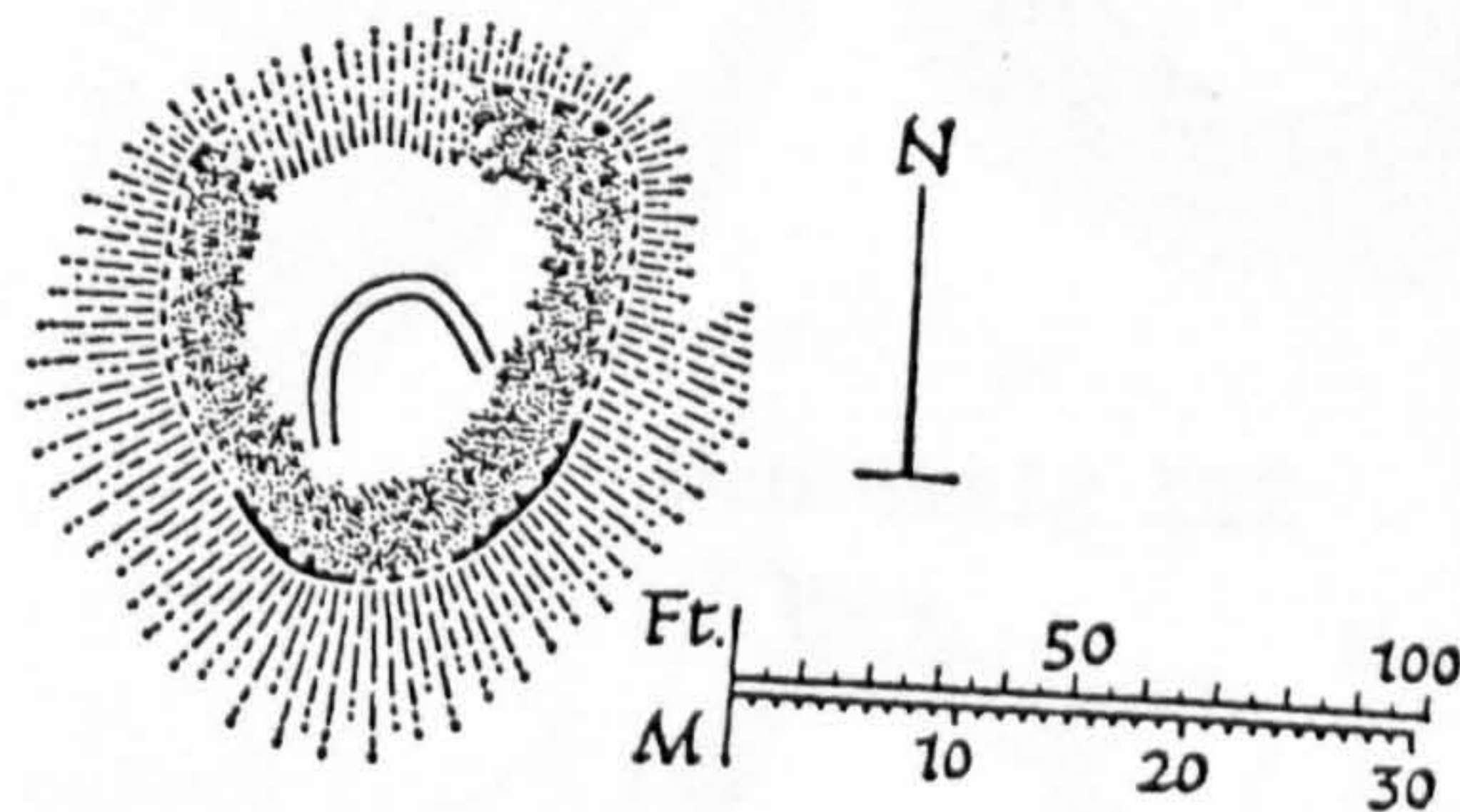
Dun, Dùnan Muasdale



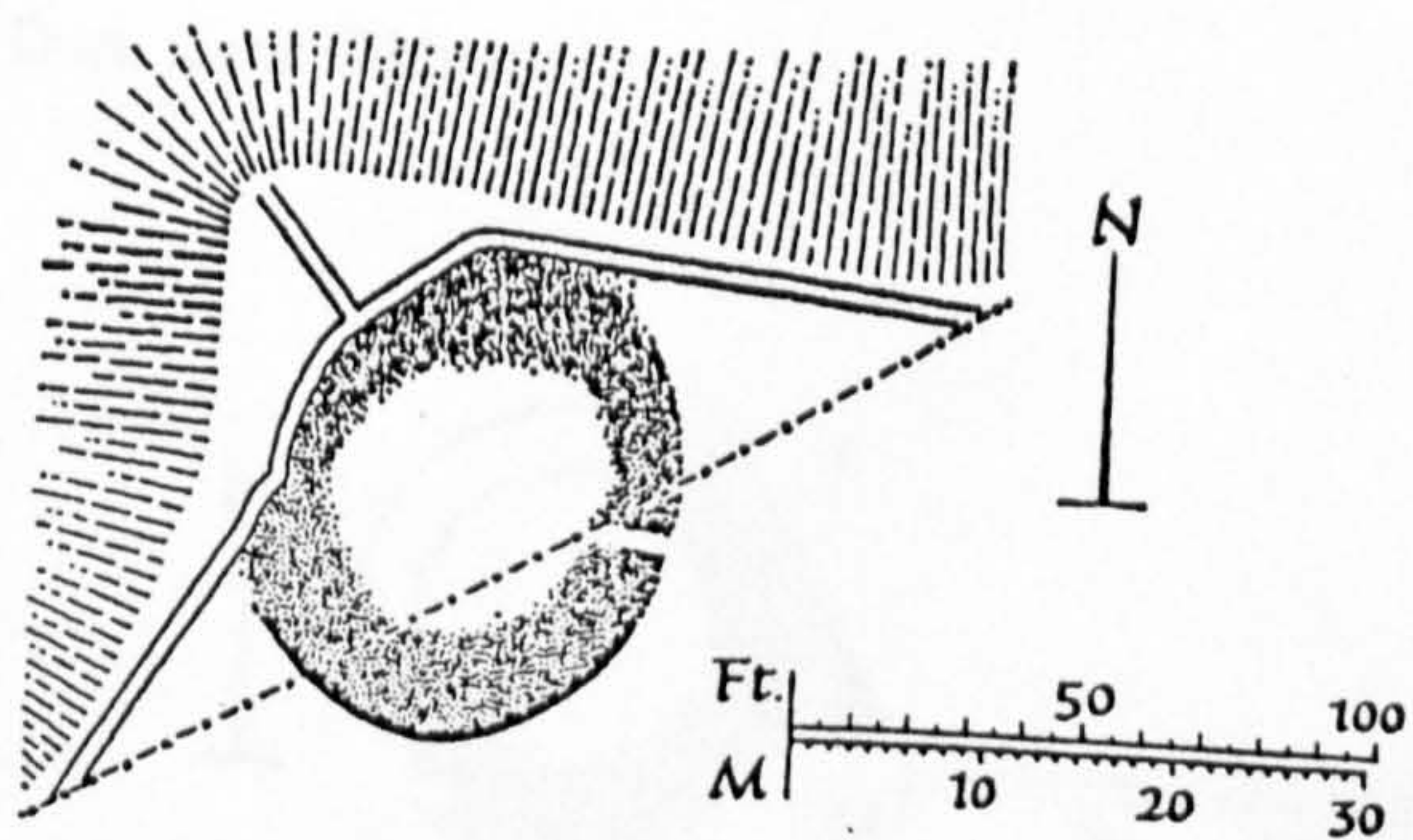
Dun, Trench Knowe



Fort and dun, Belfield



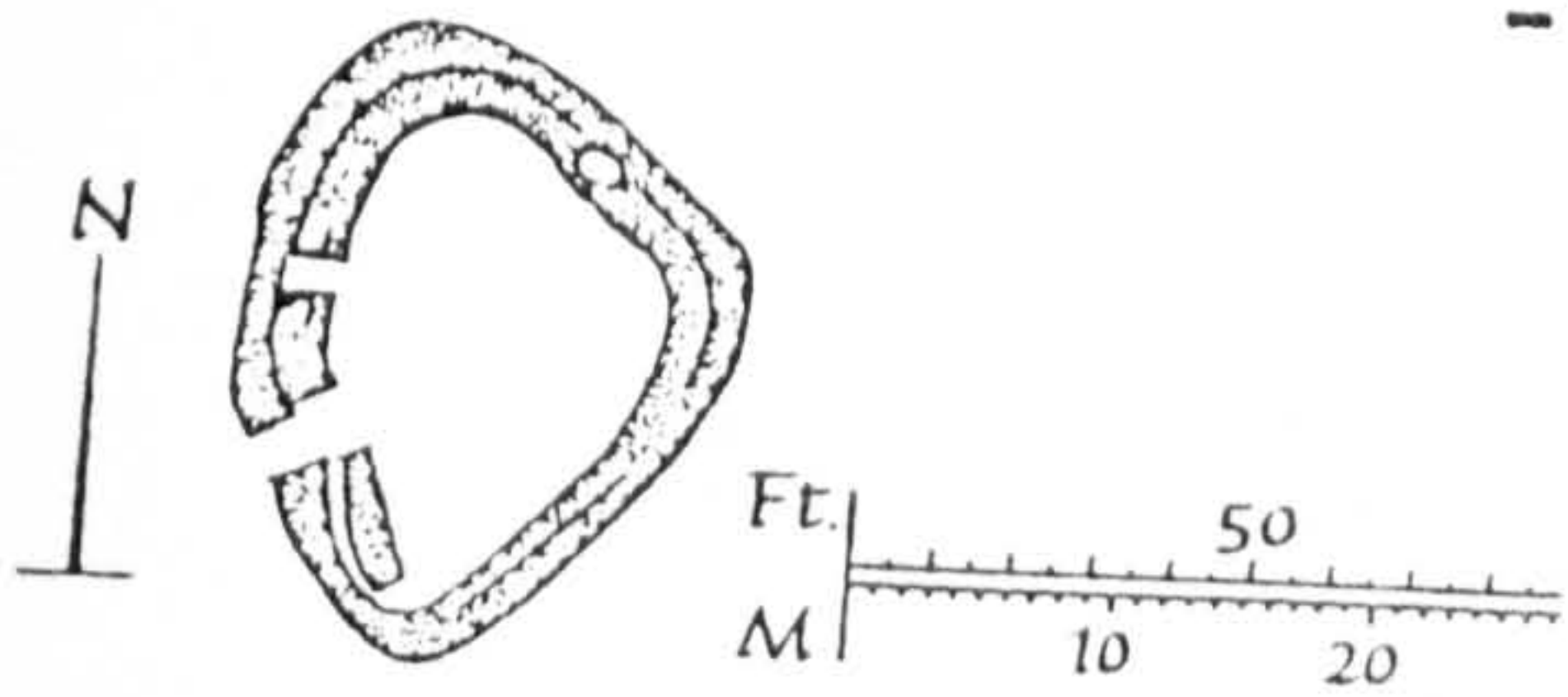
Dun, Minen



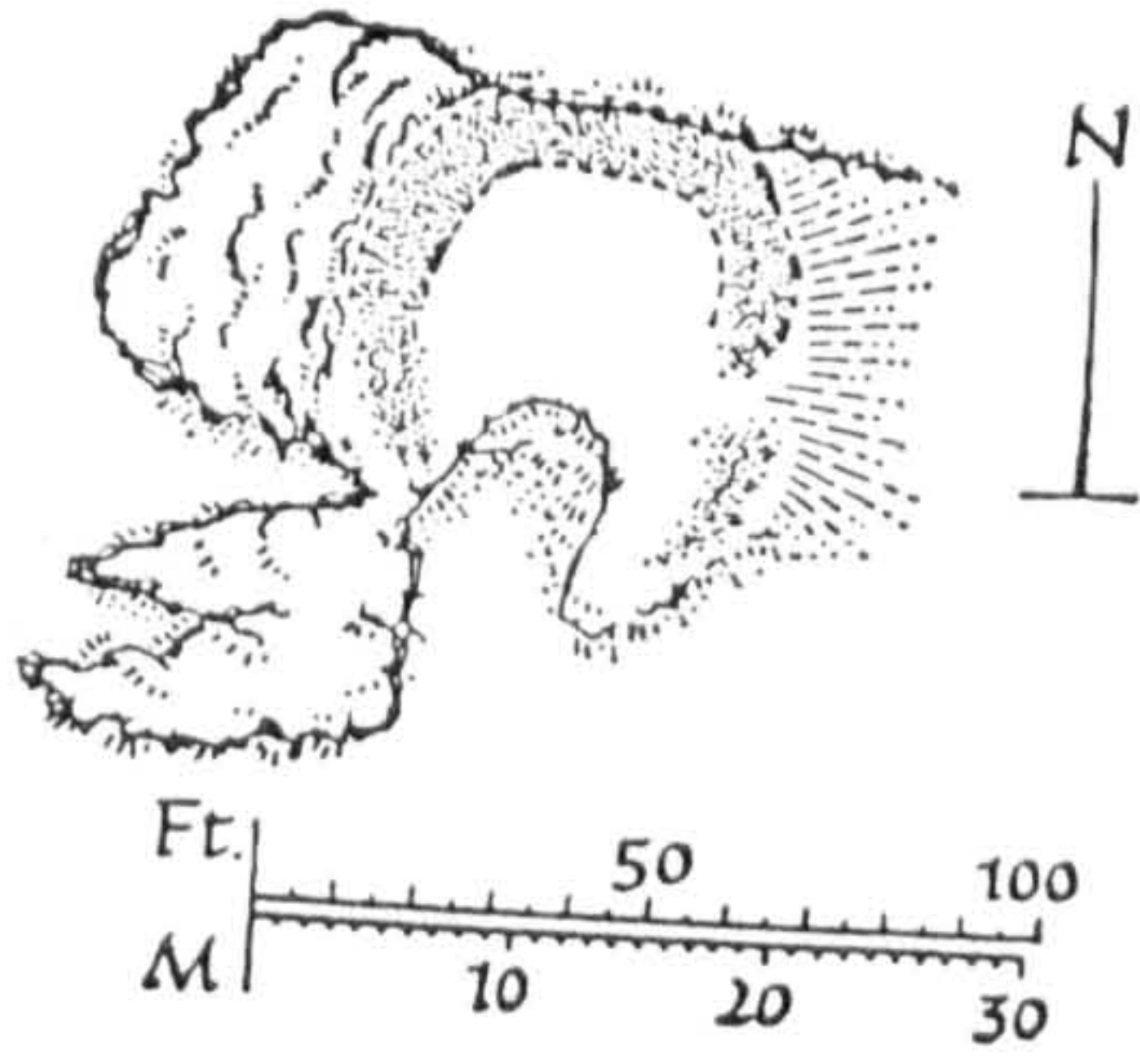
Dun, Dùn Ach' na h-Àtha

(from R.C.A.H.M.S. 1971 )

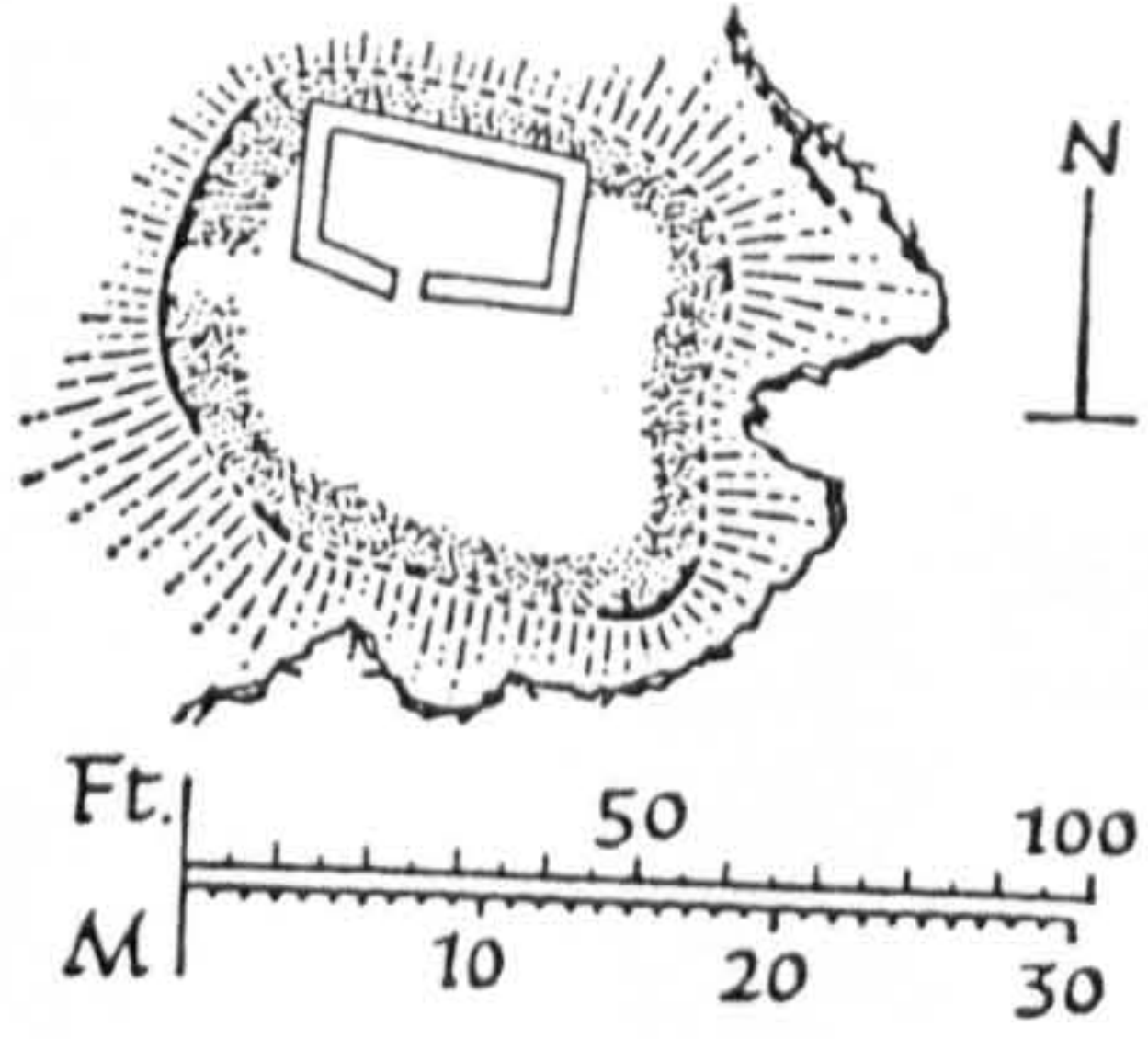
Duns of Kintyre; approximate internal area 133 - 150 Sq. M.



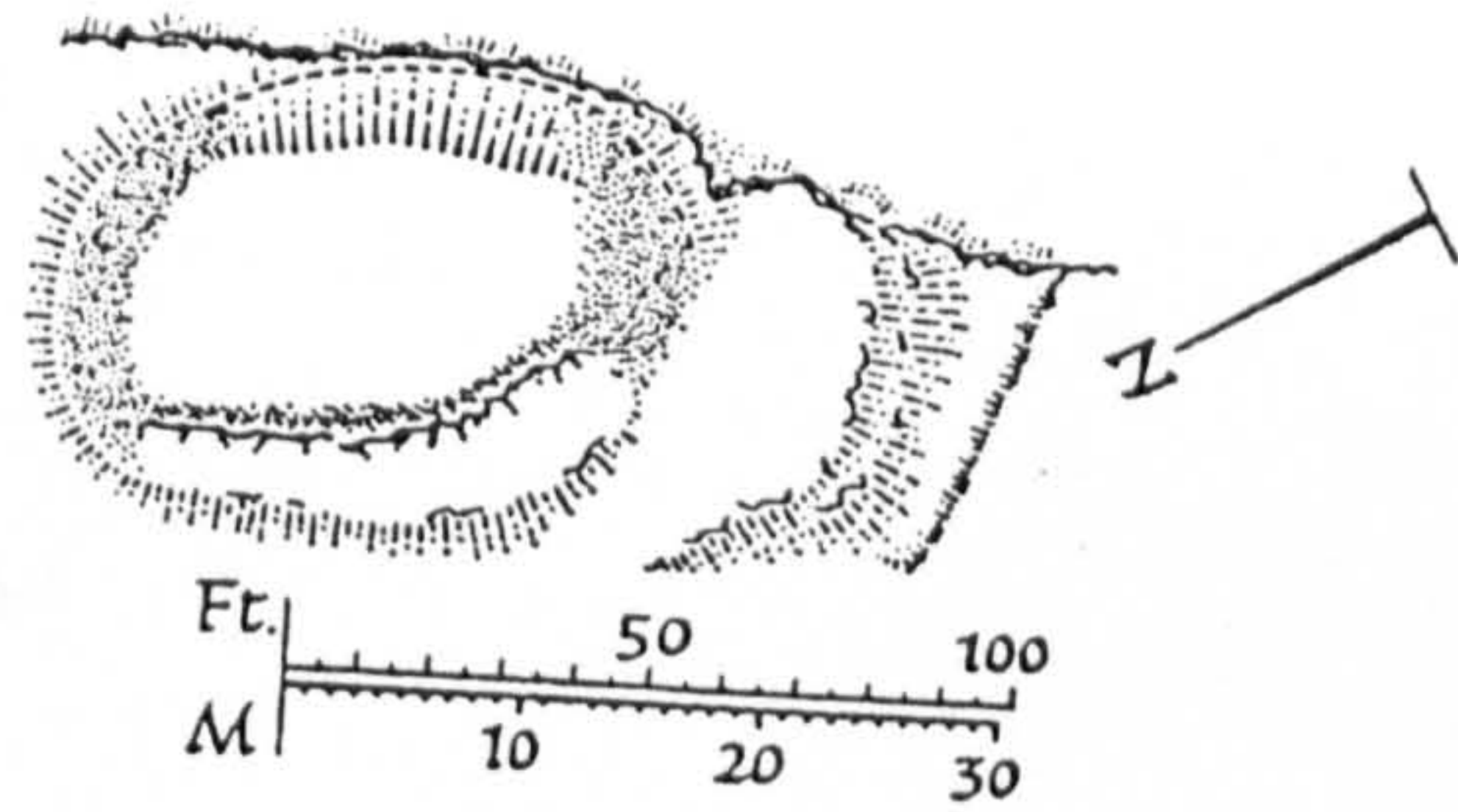
Dun, Kildonan Bay  
after H. Fairhurst



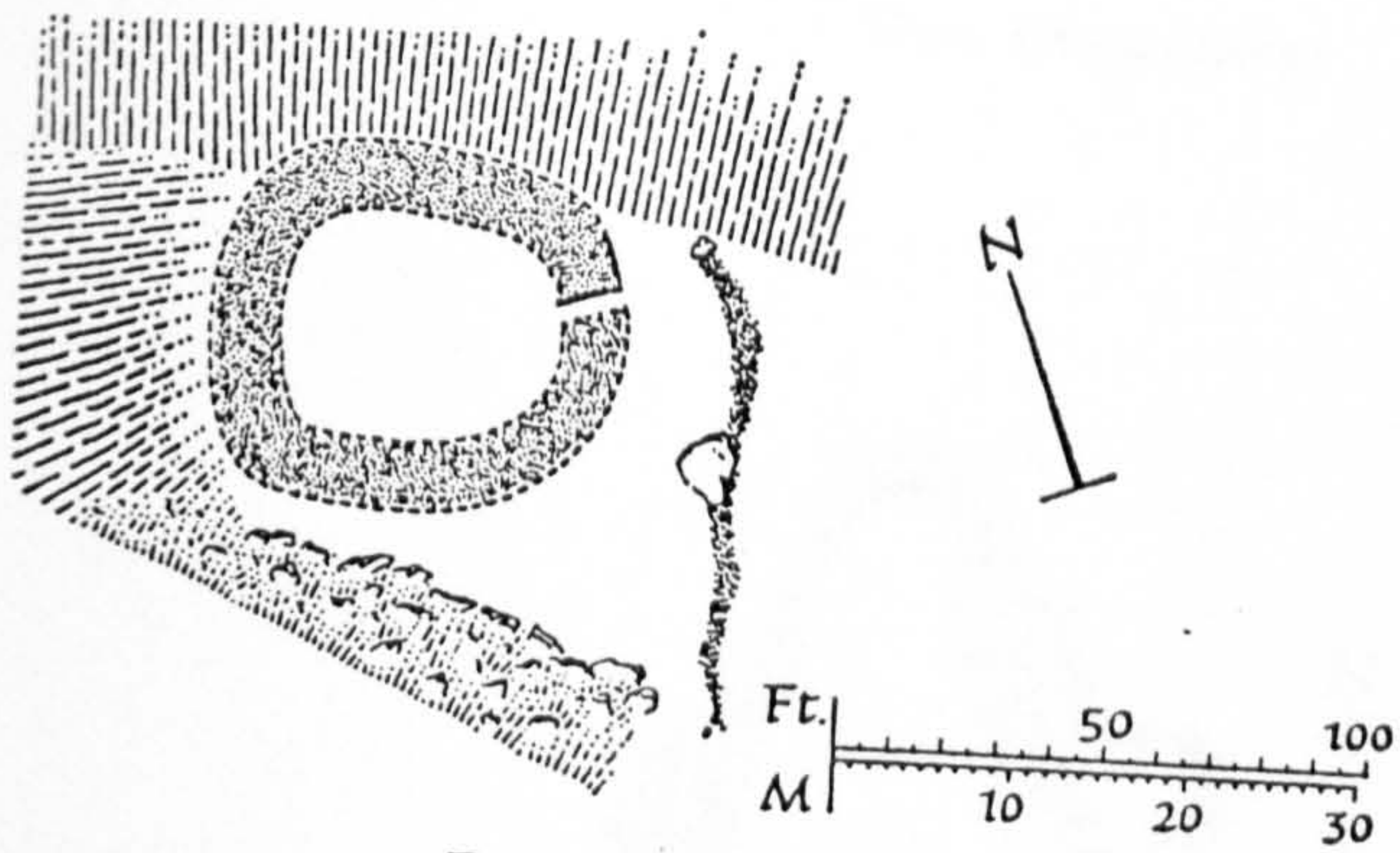
Dun, Port nam Marbh



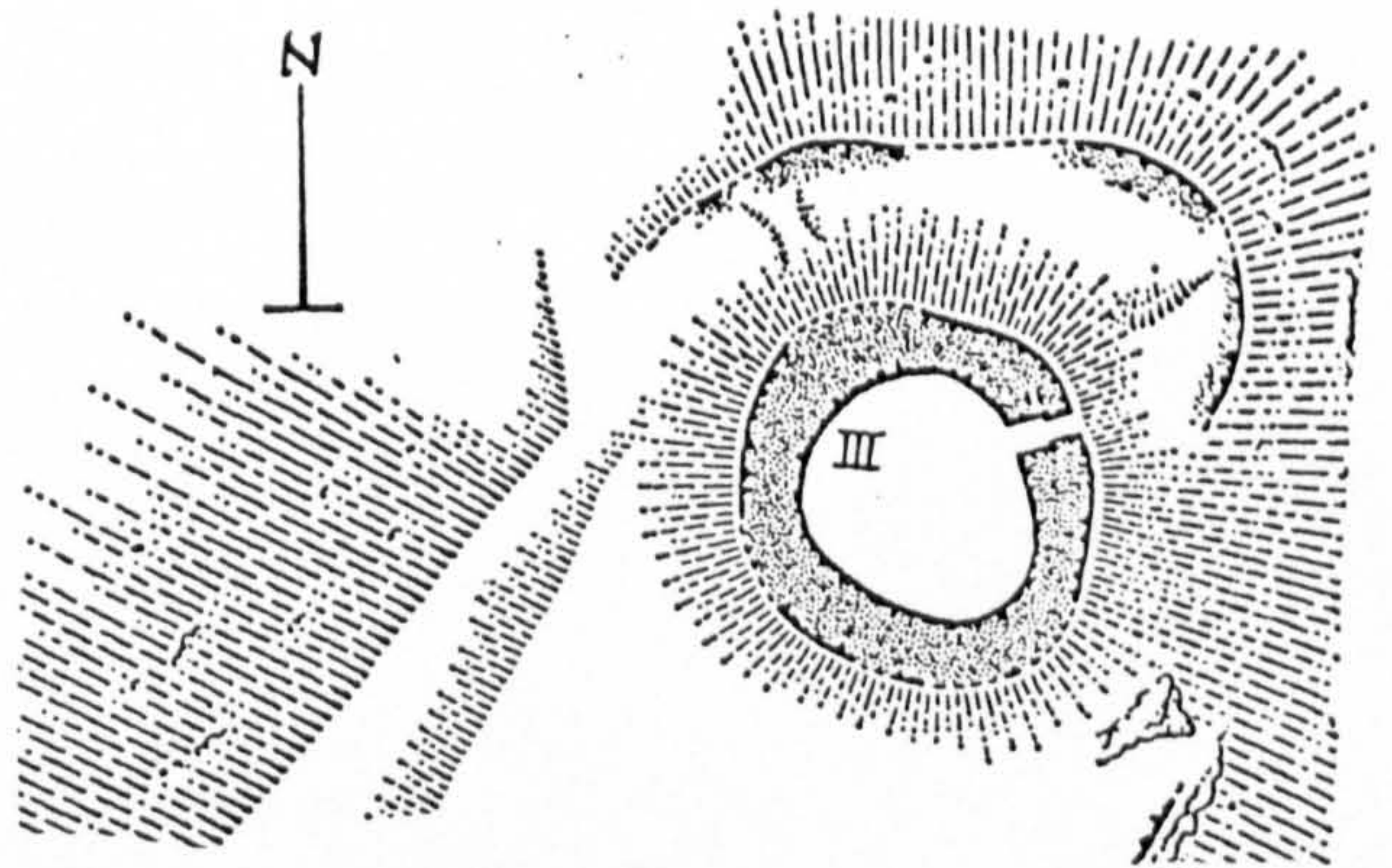
Dun, Dùn an Trinnsè, Gigha



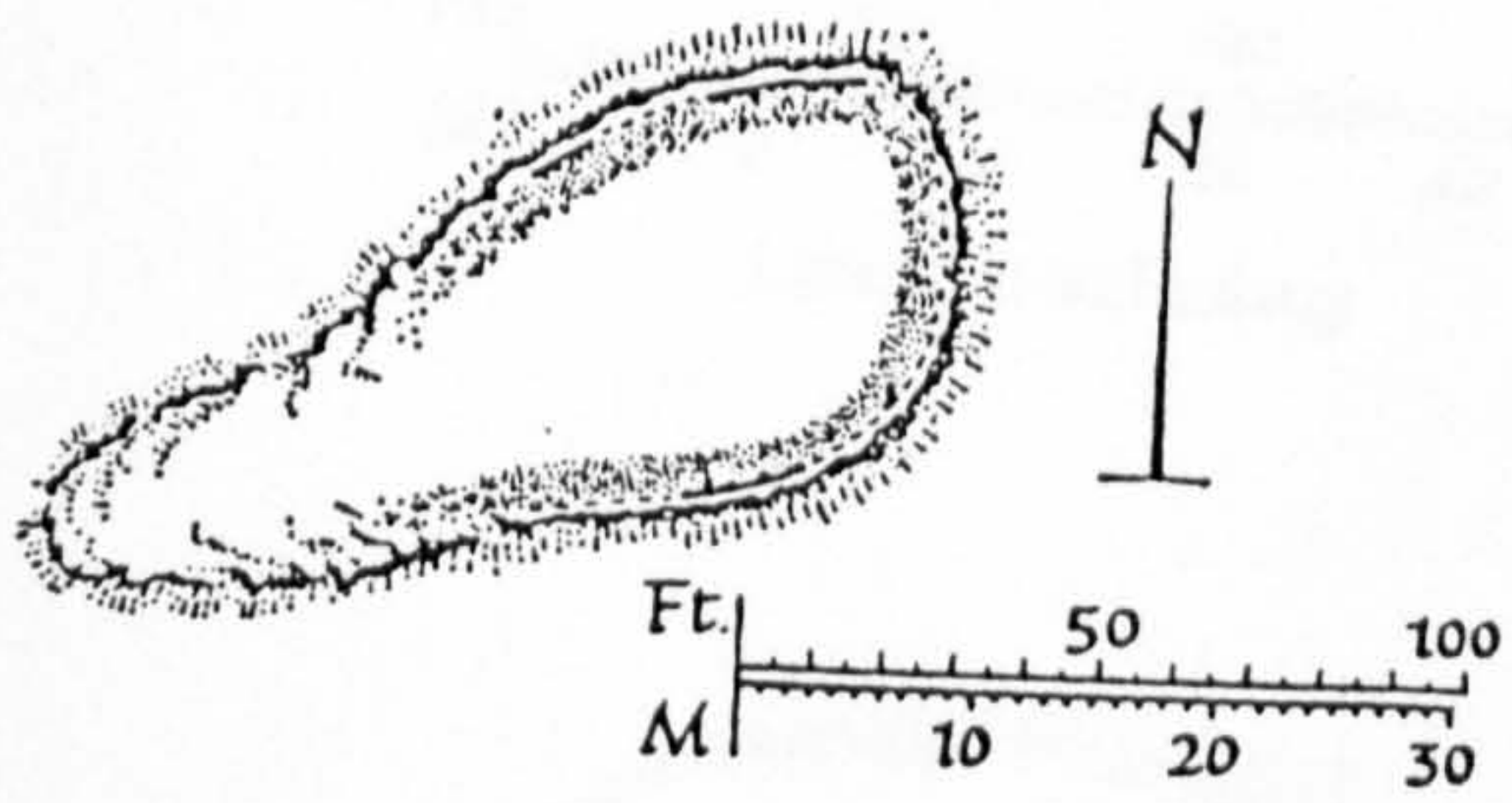
Dun, Dùn Ronachain



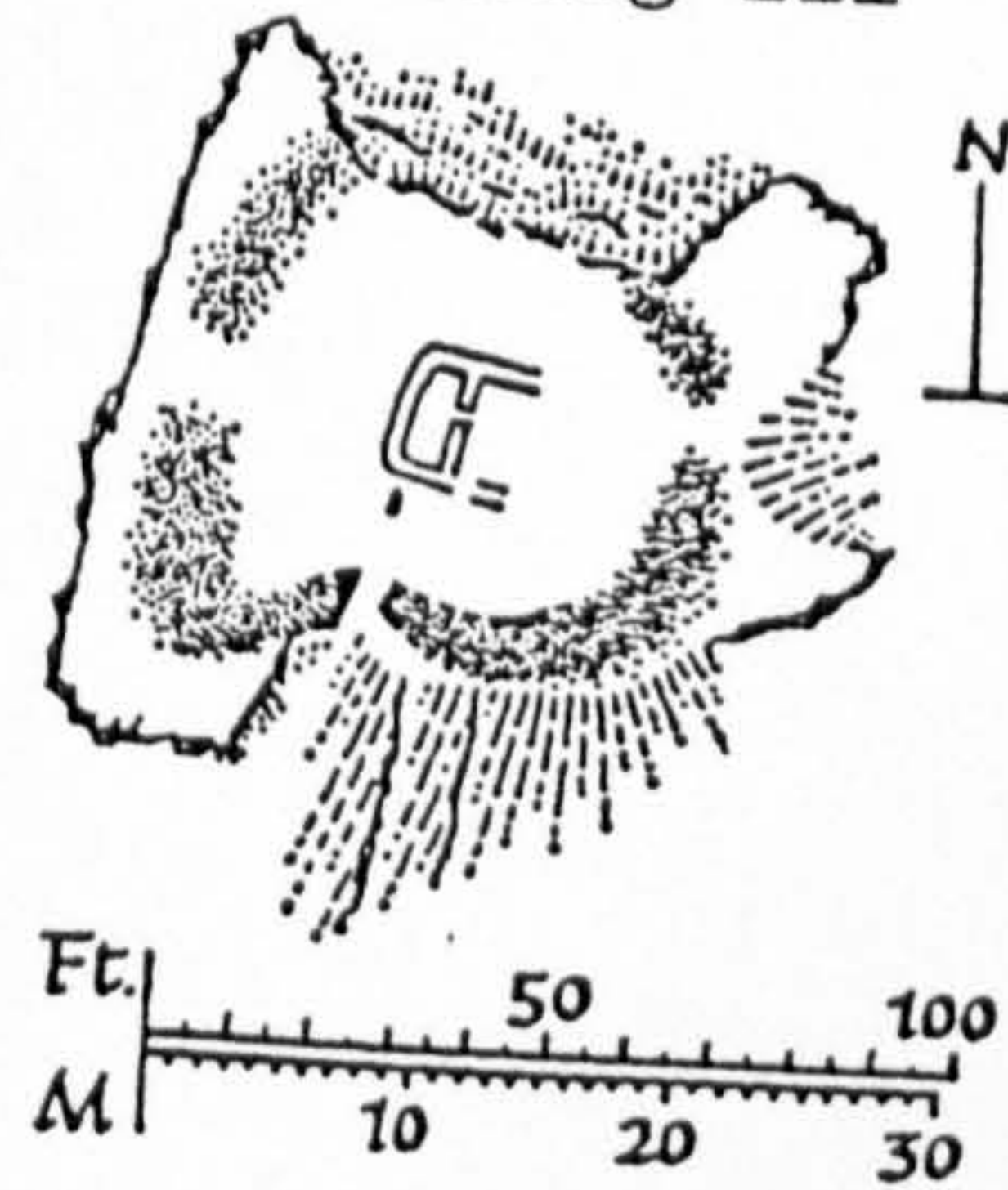
Dun, The Bastard



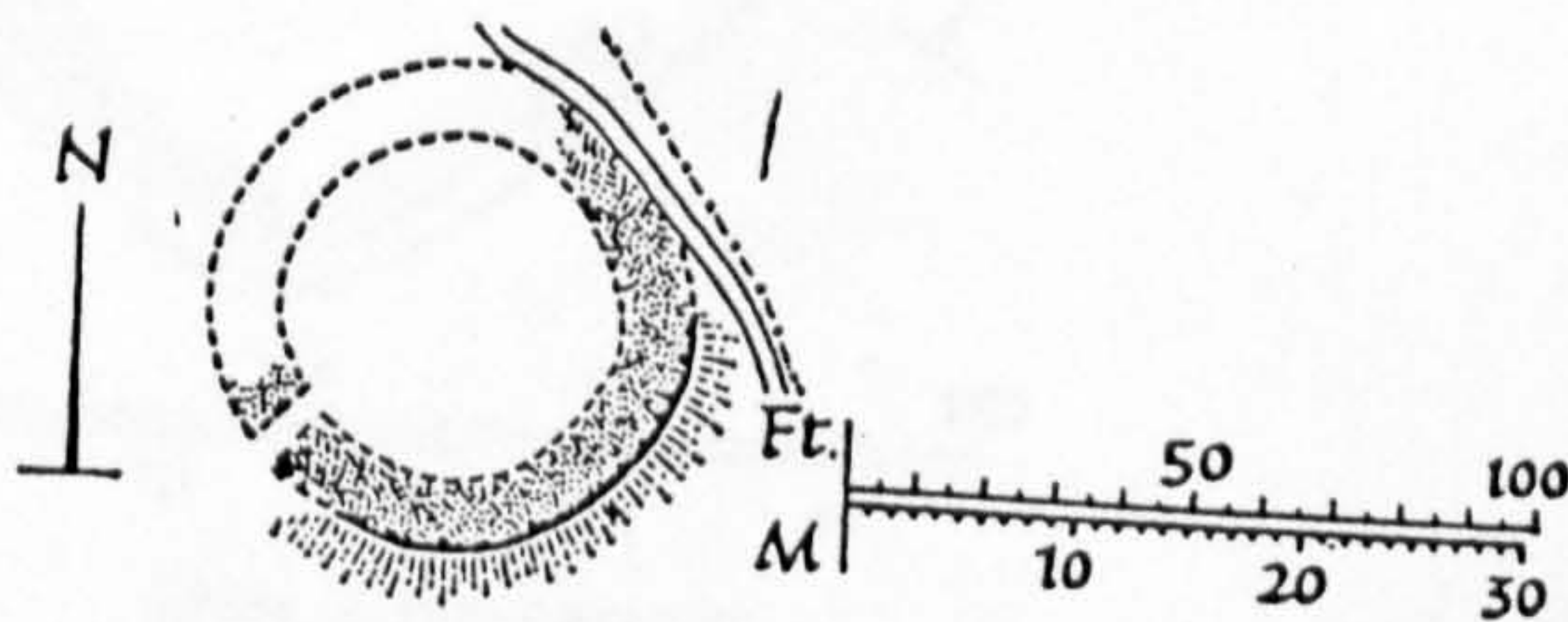
Dun Skeig III



Dun, Cnoc Eibhleach



Dun, Ugadale Point

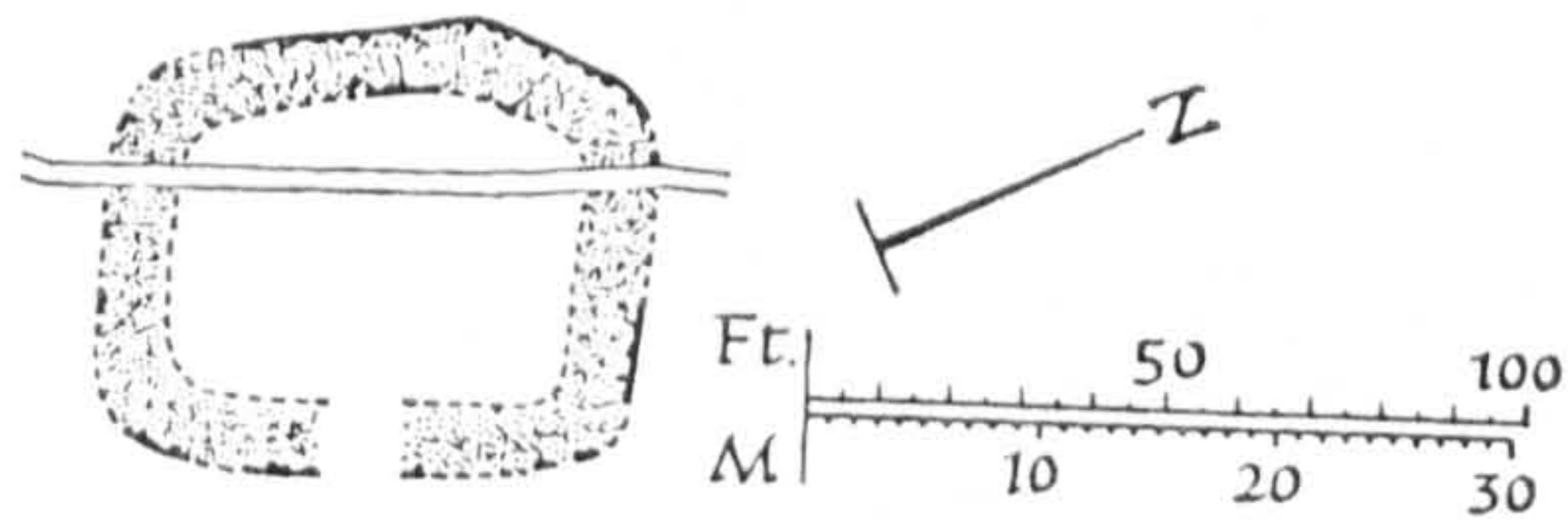


Dun, Garvalt

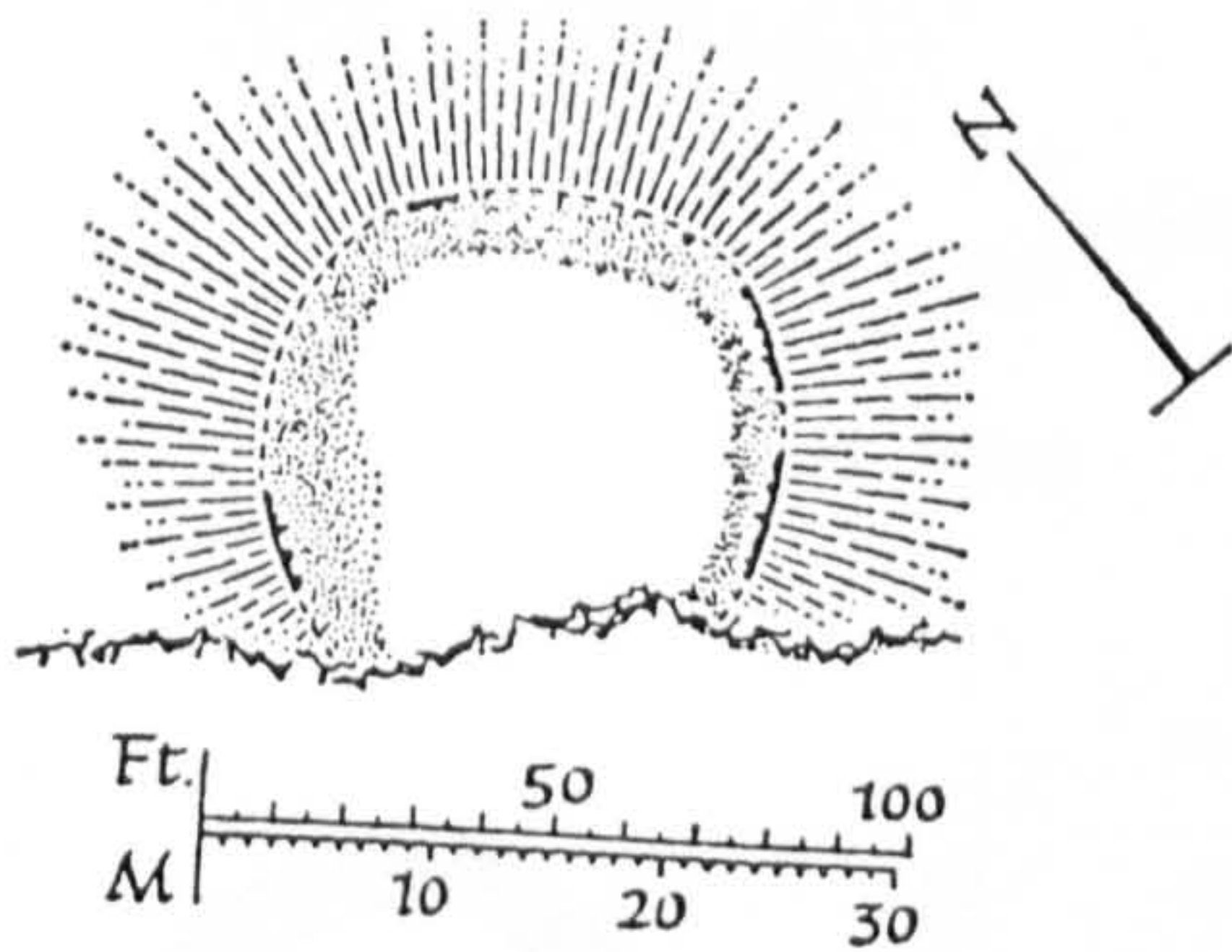
(from R.C.A.H.M.S. 1971 )

Dùns of Kintyre; approximate internal area 150 - 180 Sq. M.

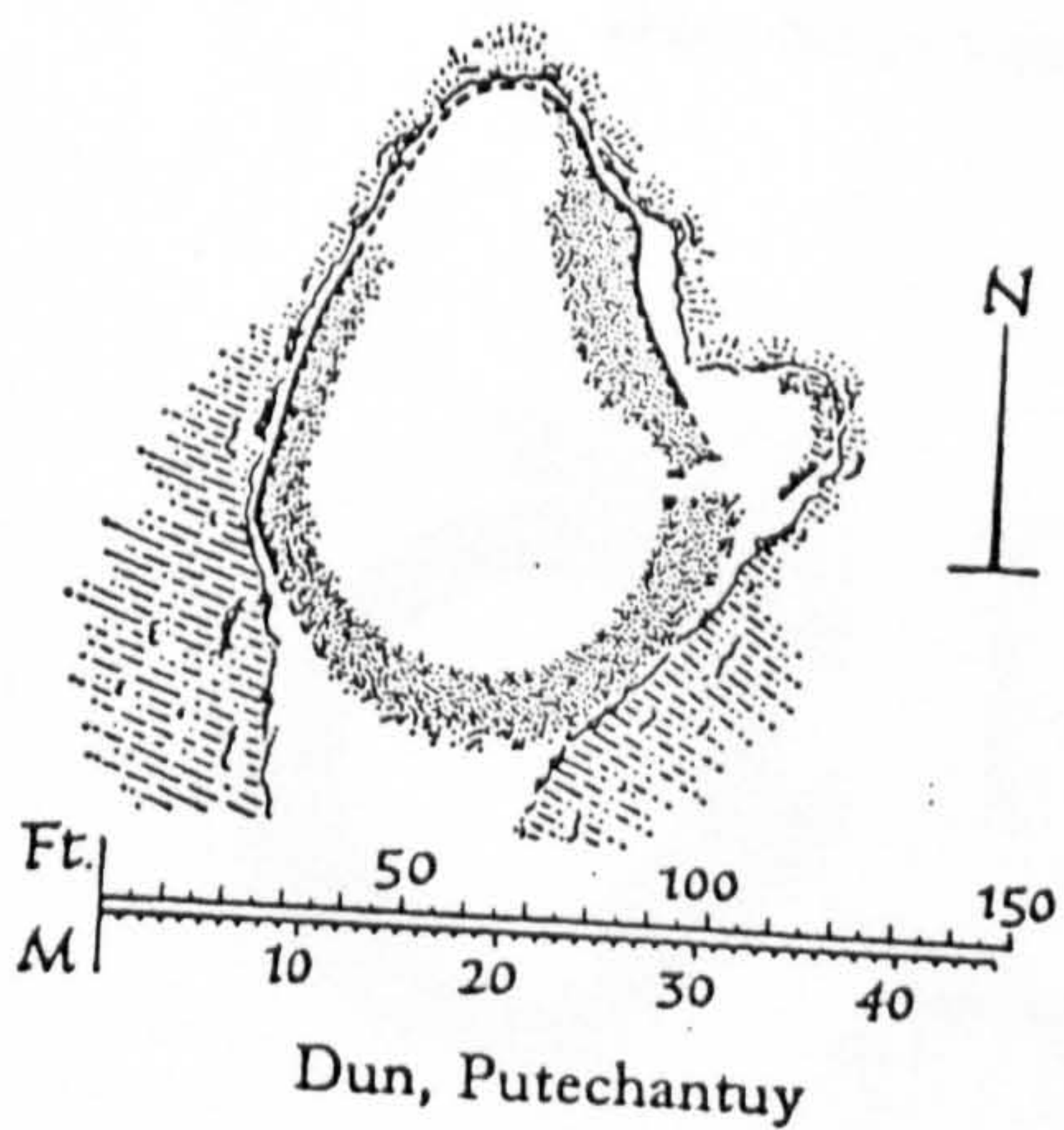




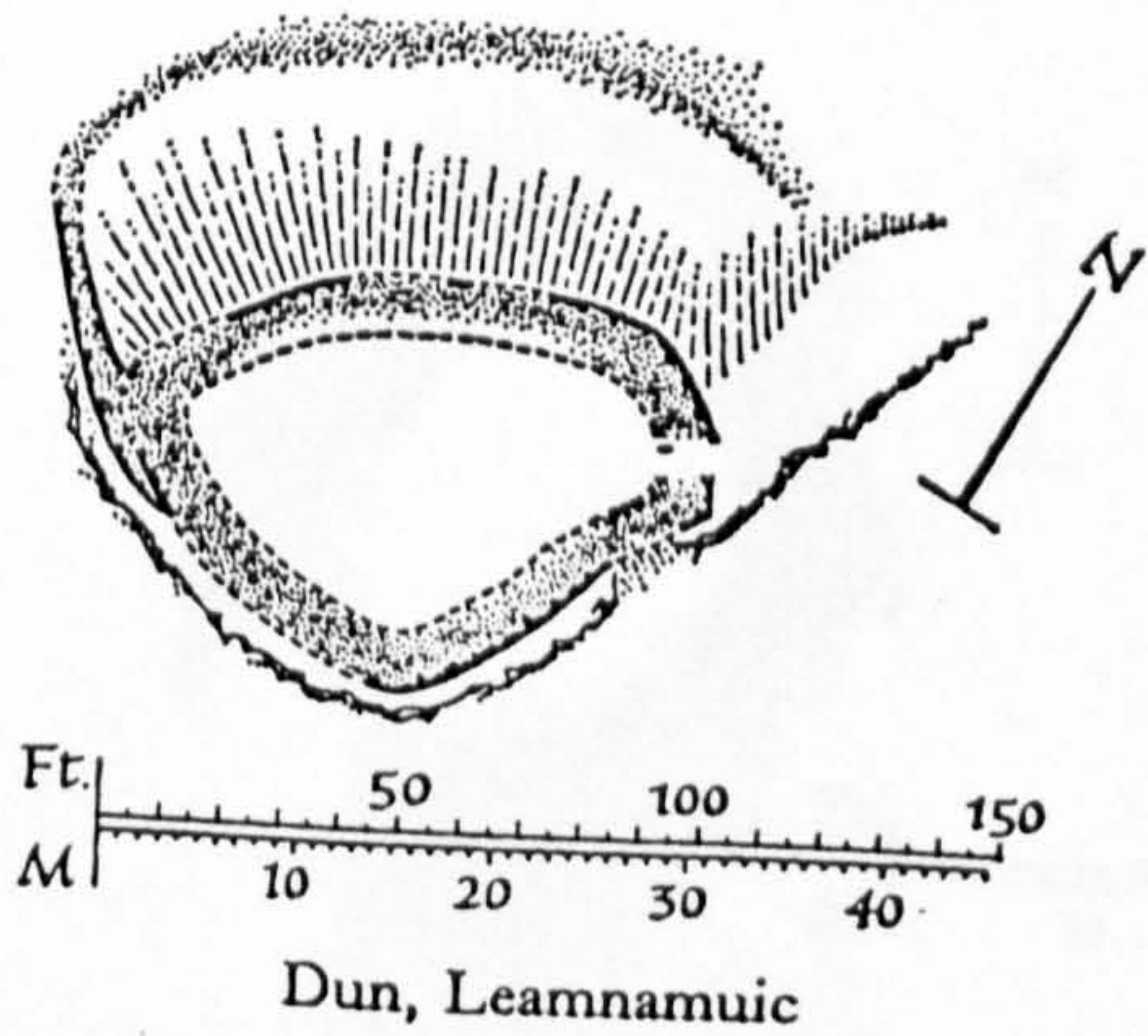
Dun, Dùn Beachaire



Dun, Dùnan Breac



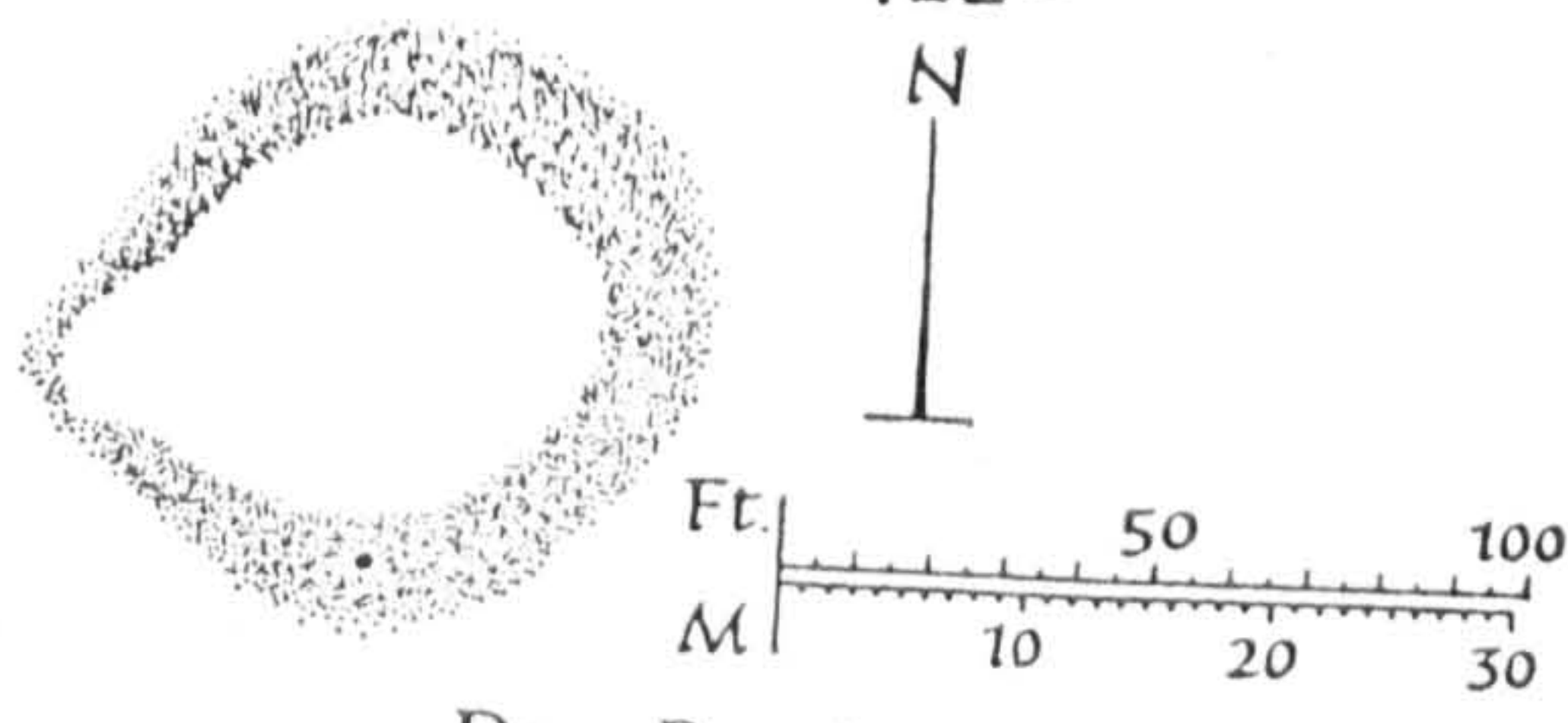
Dun, Putechantuy



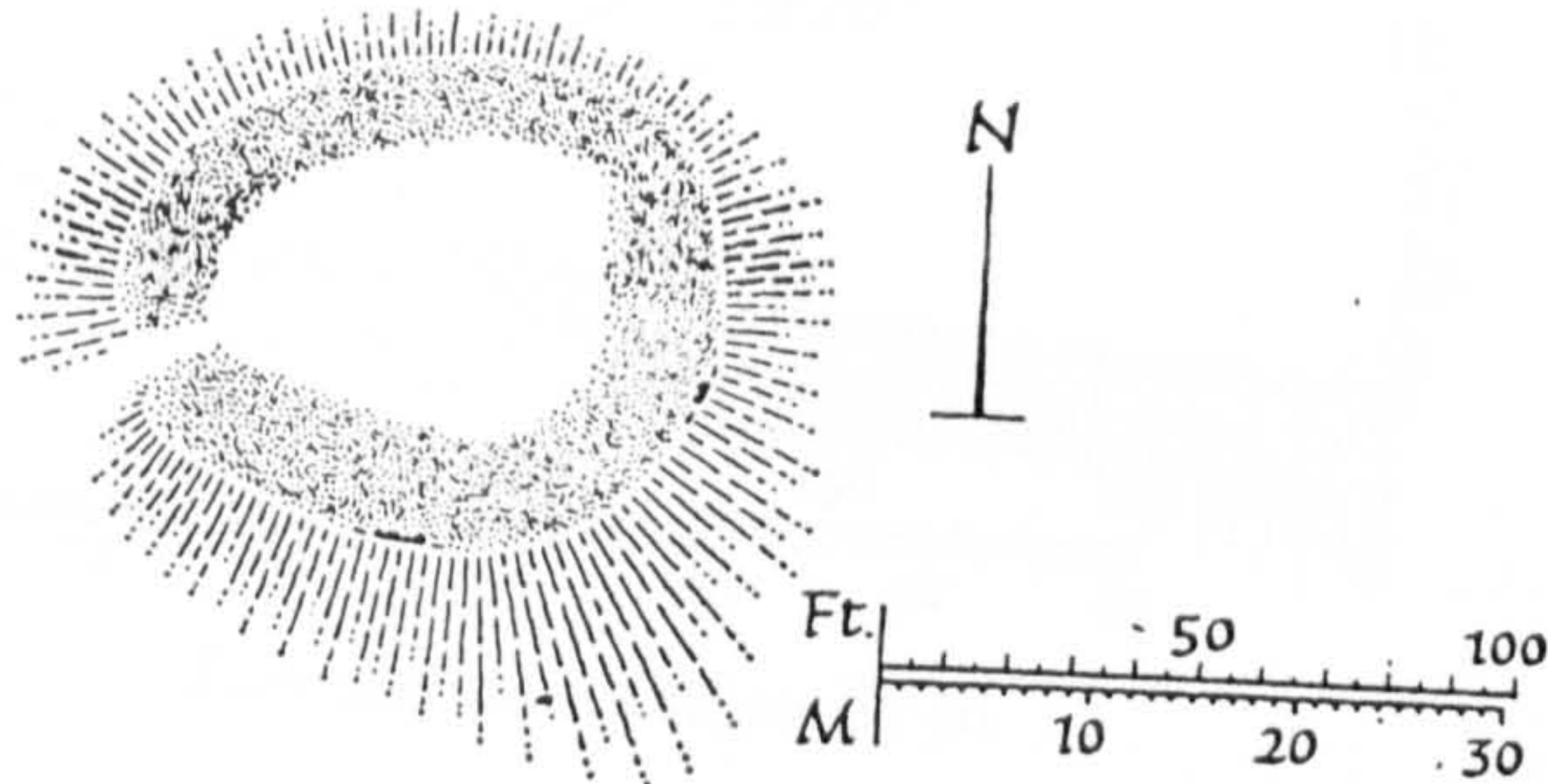
Dun, Leamnamuic

(from R.C.A.H.M.S. 1971 )

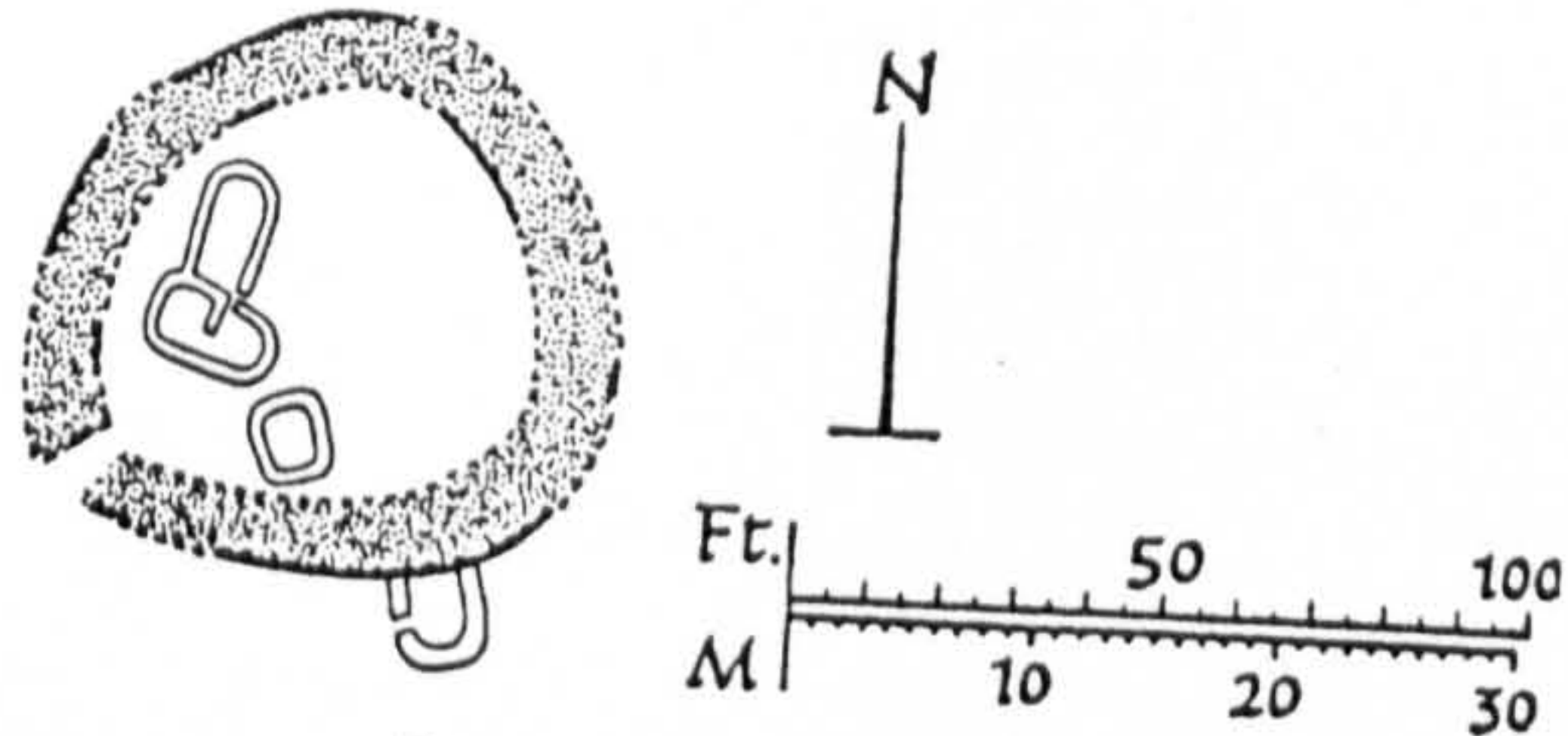
Duns of Kintyre; approximate internal area 181 - 230 Sq. M.



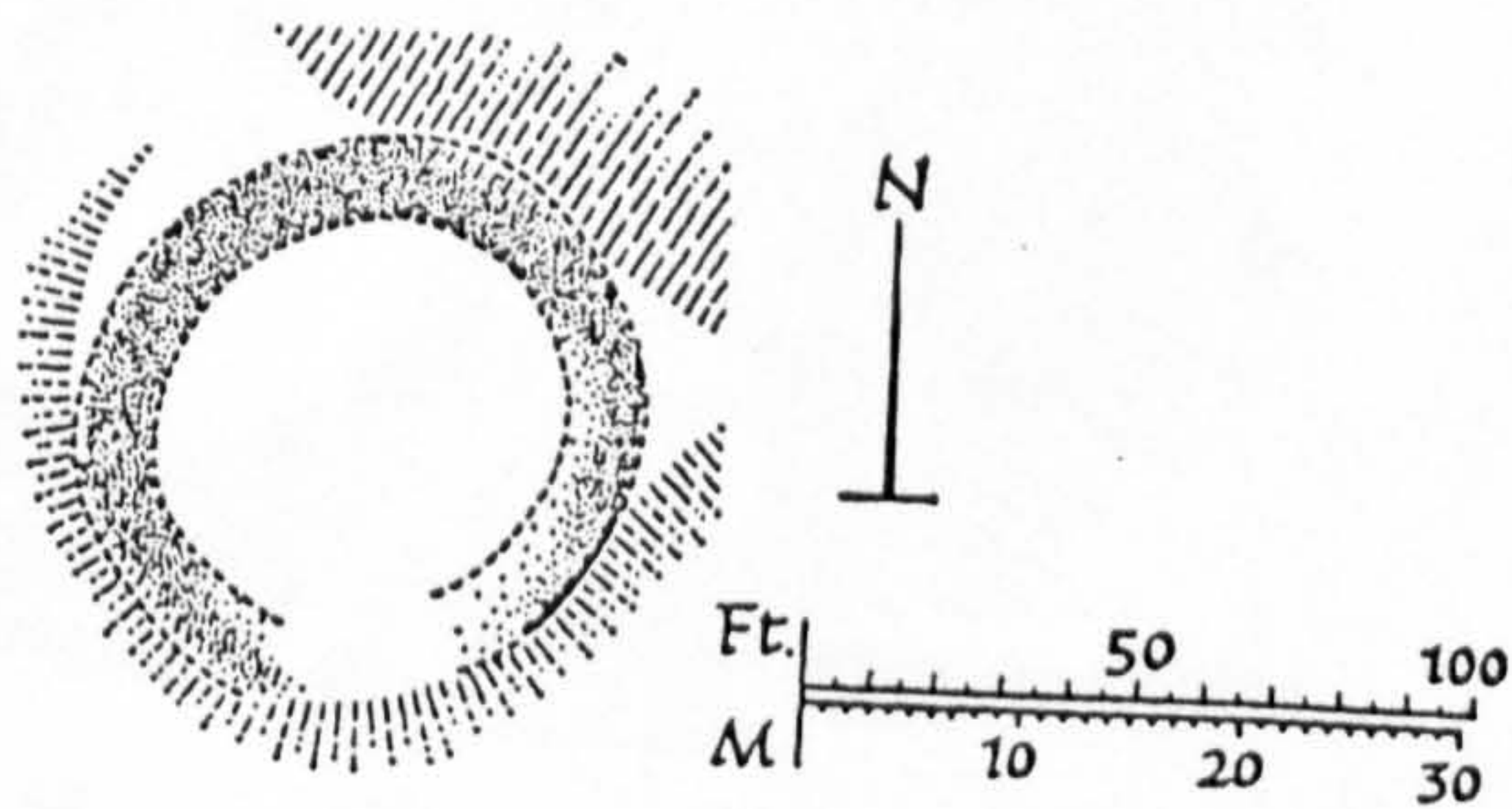
Dun, Baraskomill



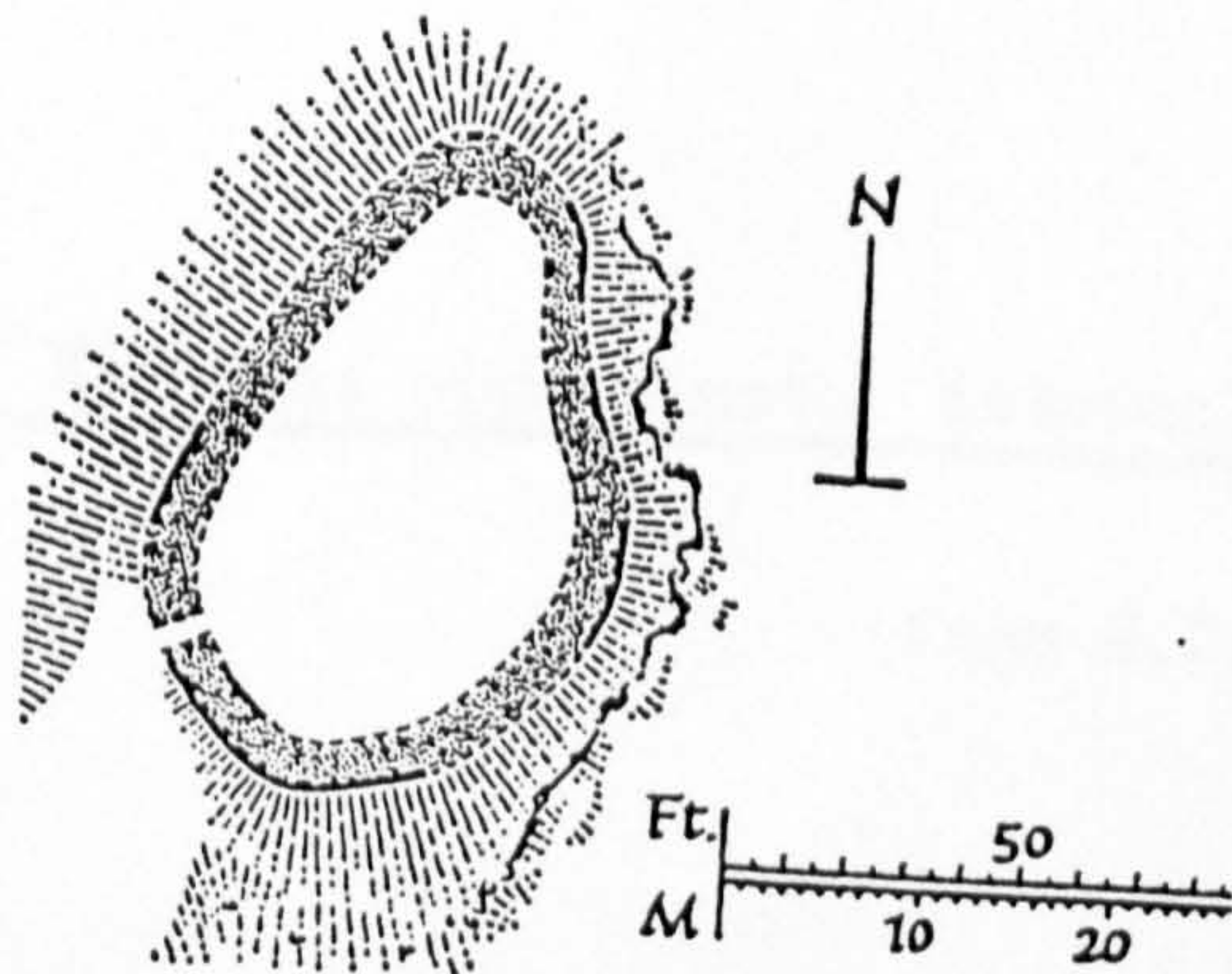
Dun, Blary



Dun, Ballygroggan 1



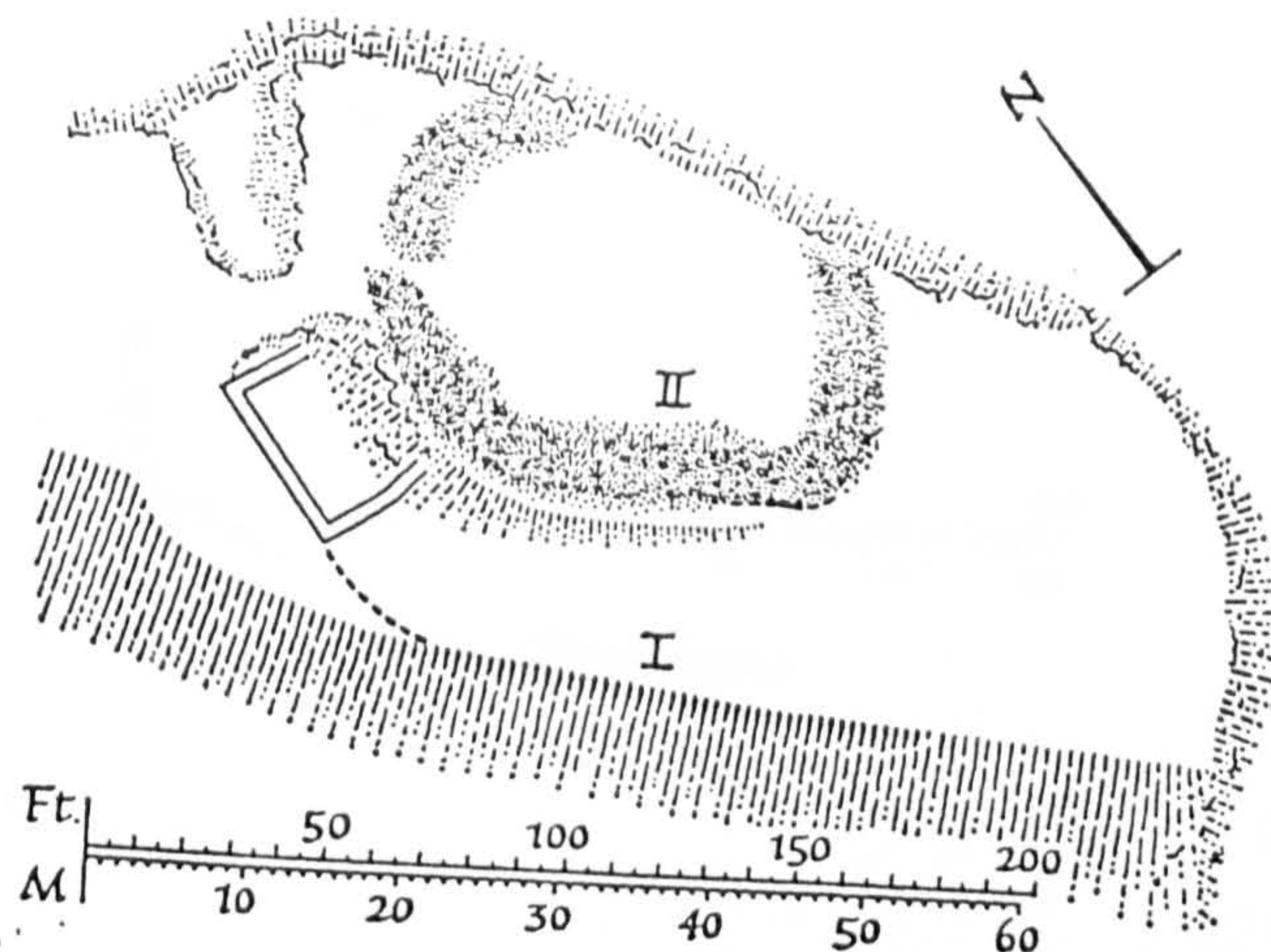
Dun, Bellochantuy



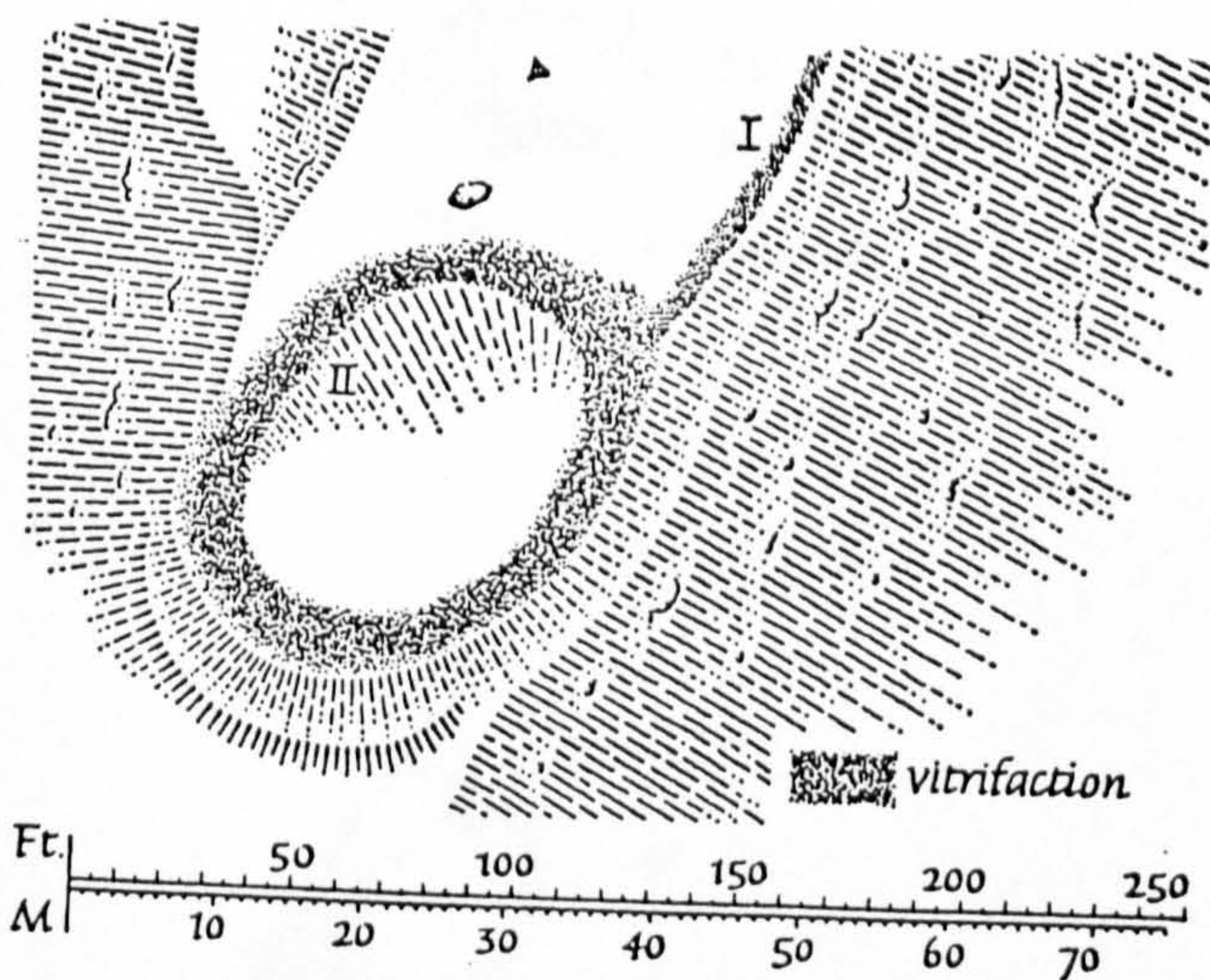
Dun, Dùnan an t-Seasgain, Gigha

(from R.C.A.H.M.S. 1971 )

Duns of Kintyre; approximate internal area 231 - 281 Sq. M.



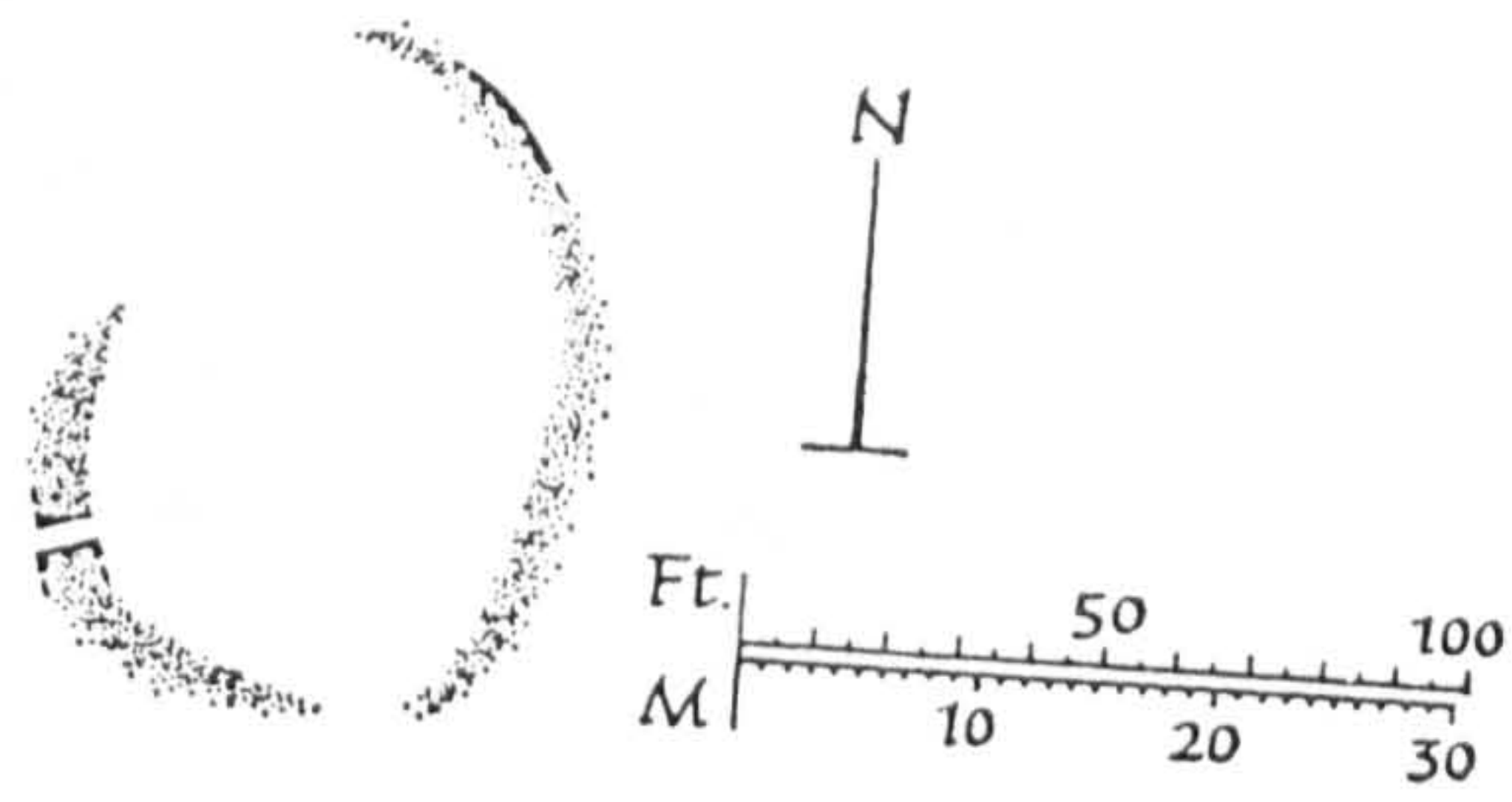
Fort and dun, Cullan Doon



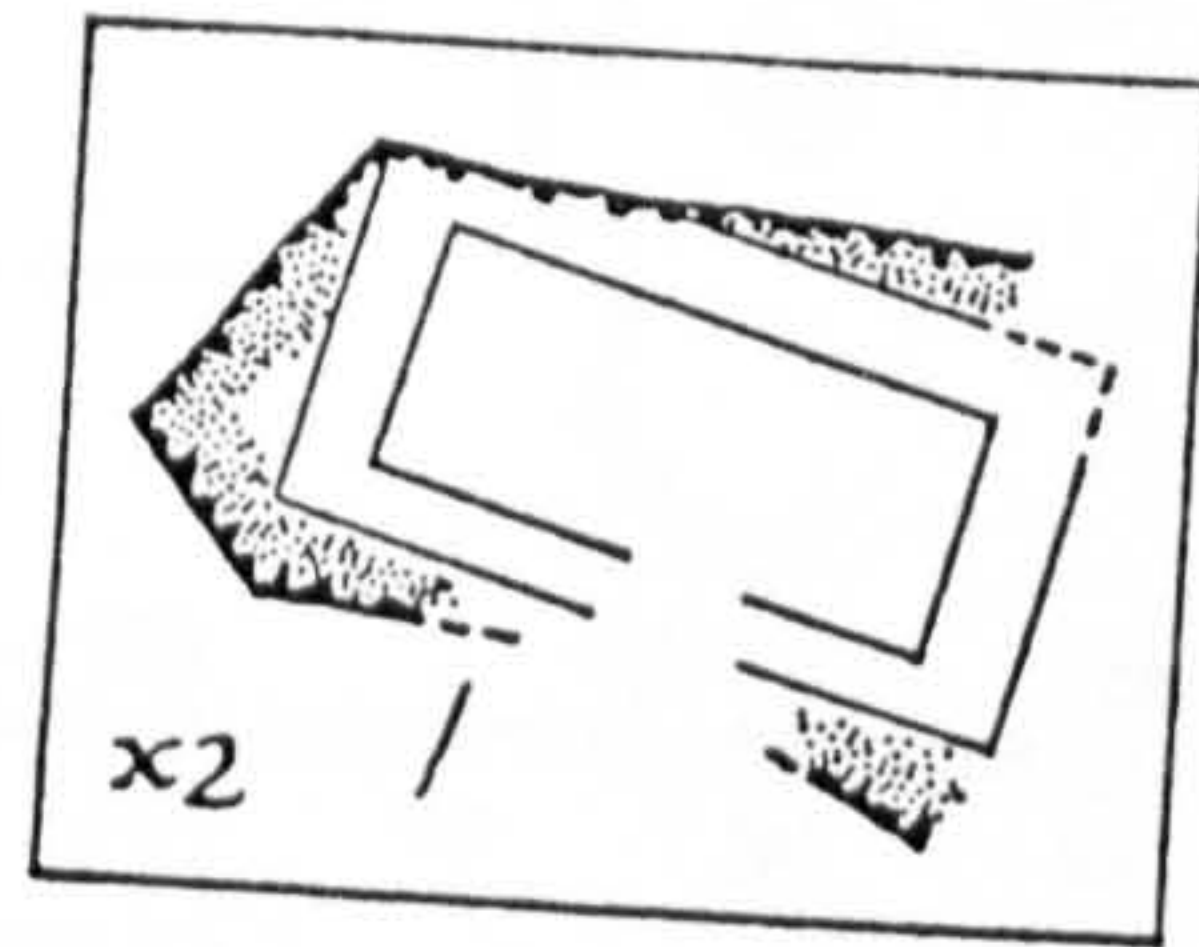
Fort and duns, Dùn Skeig

Duns of Kintyre; approximate internal area 350 - 400 Sq. M.

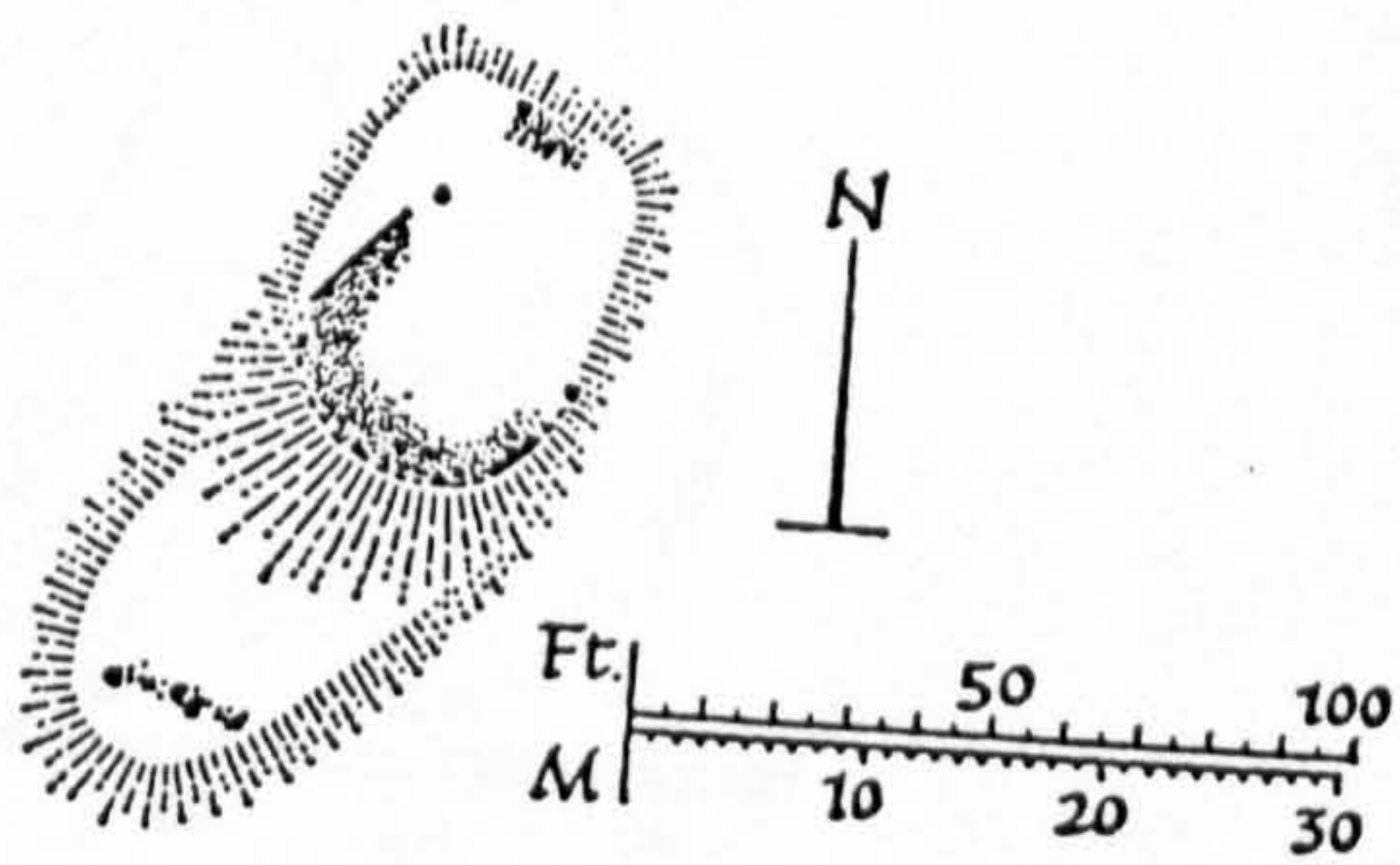
(from R.C.A.H.M.S. 1971 )



Dun, Glencreggan



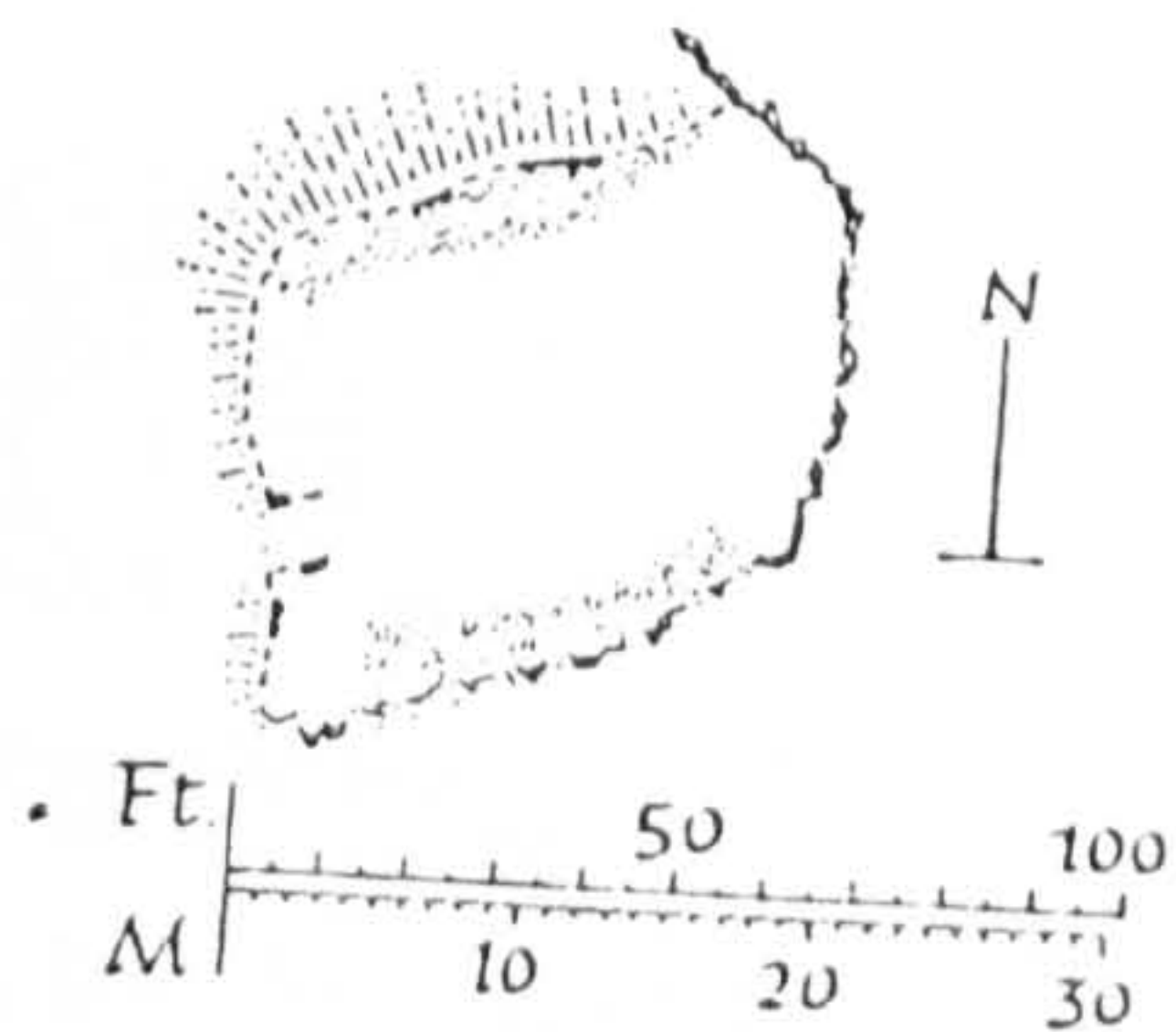
Dun, Port a' Chaisteil



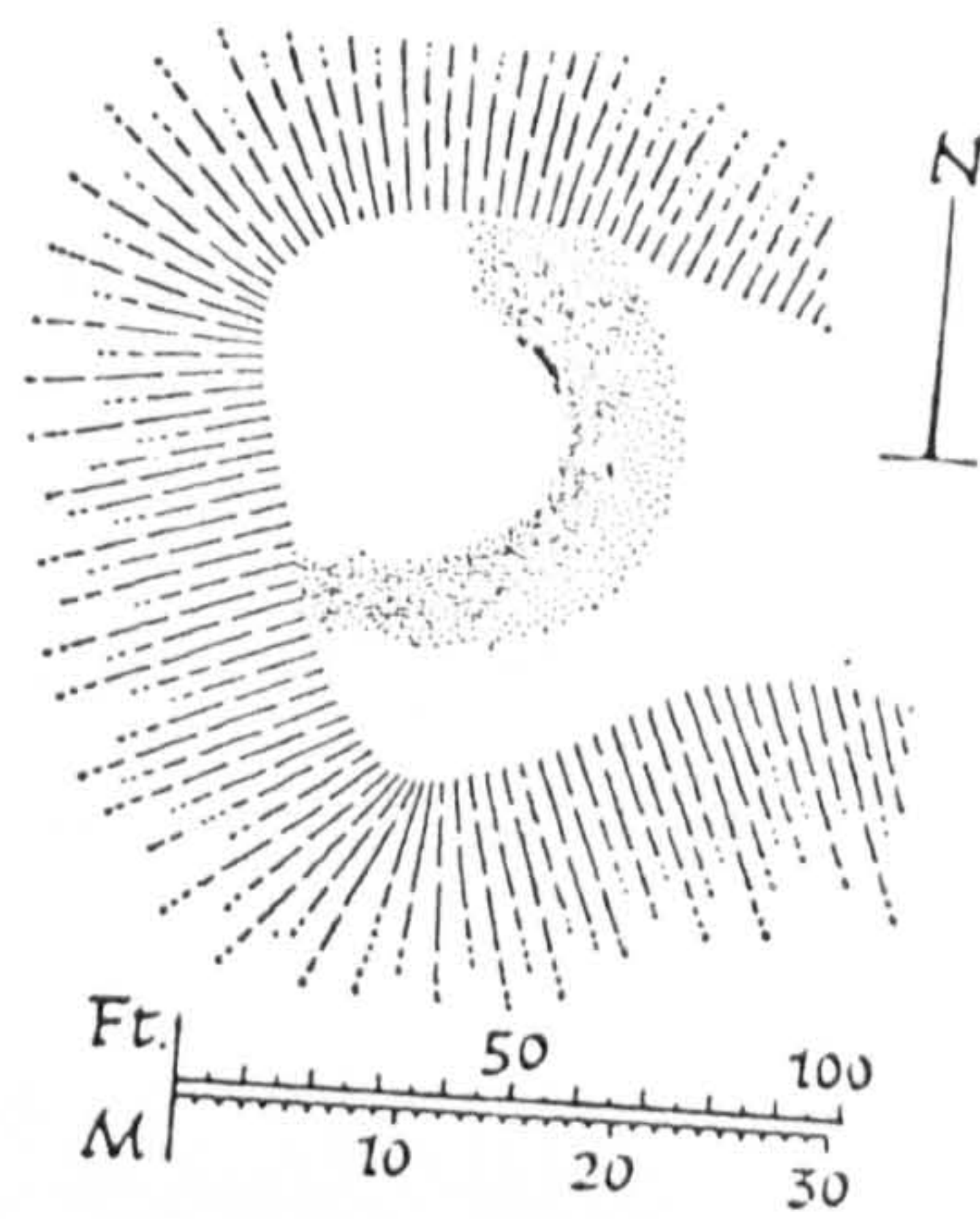
Dun, Culinlongart

Duns of Kintyre; area cannot be calculated.

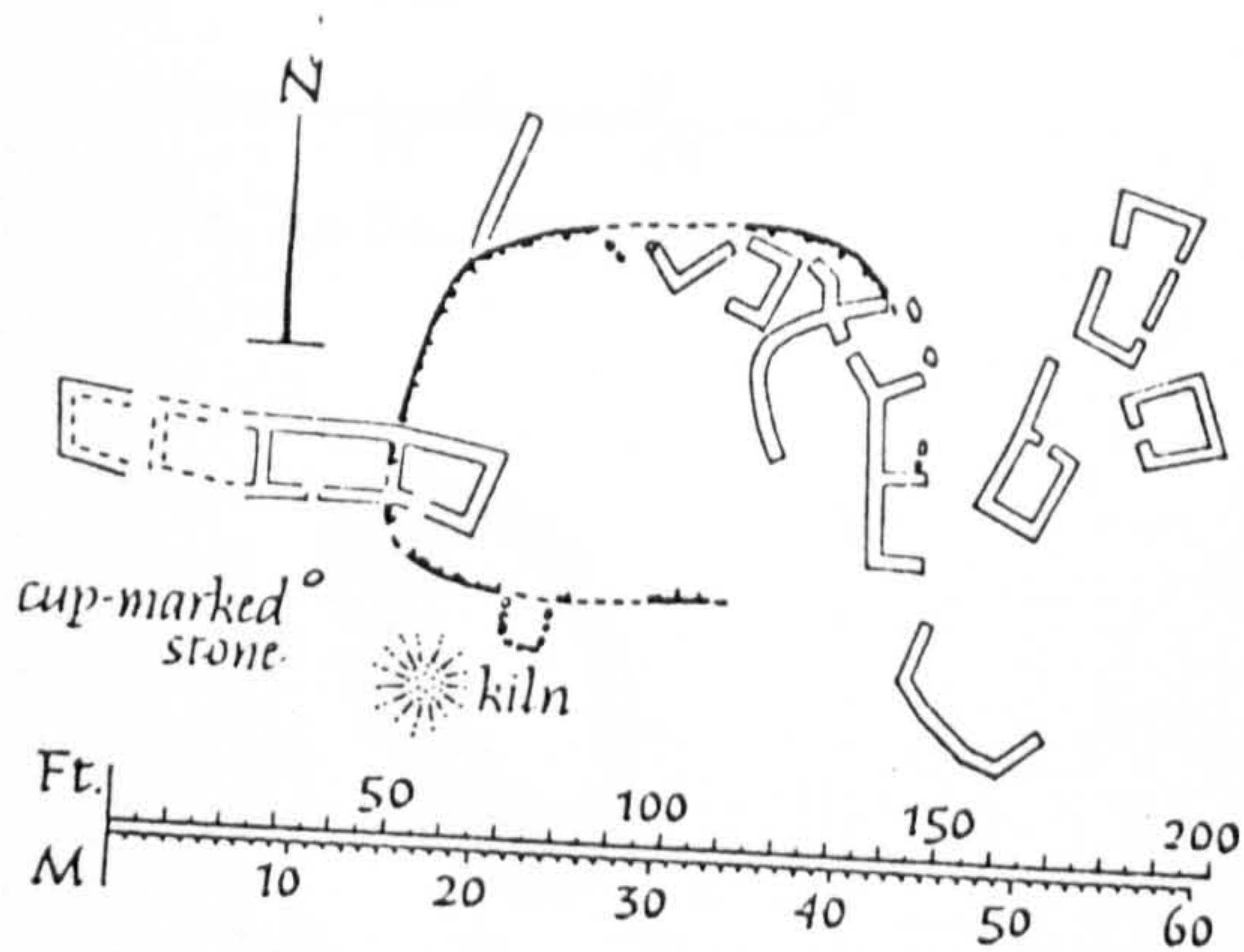
(from R.C.A.H.M.S. 1971 )



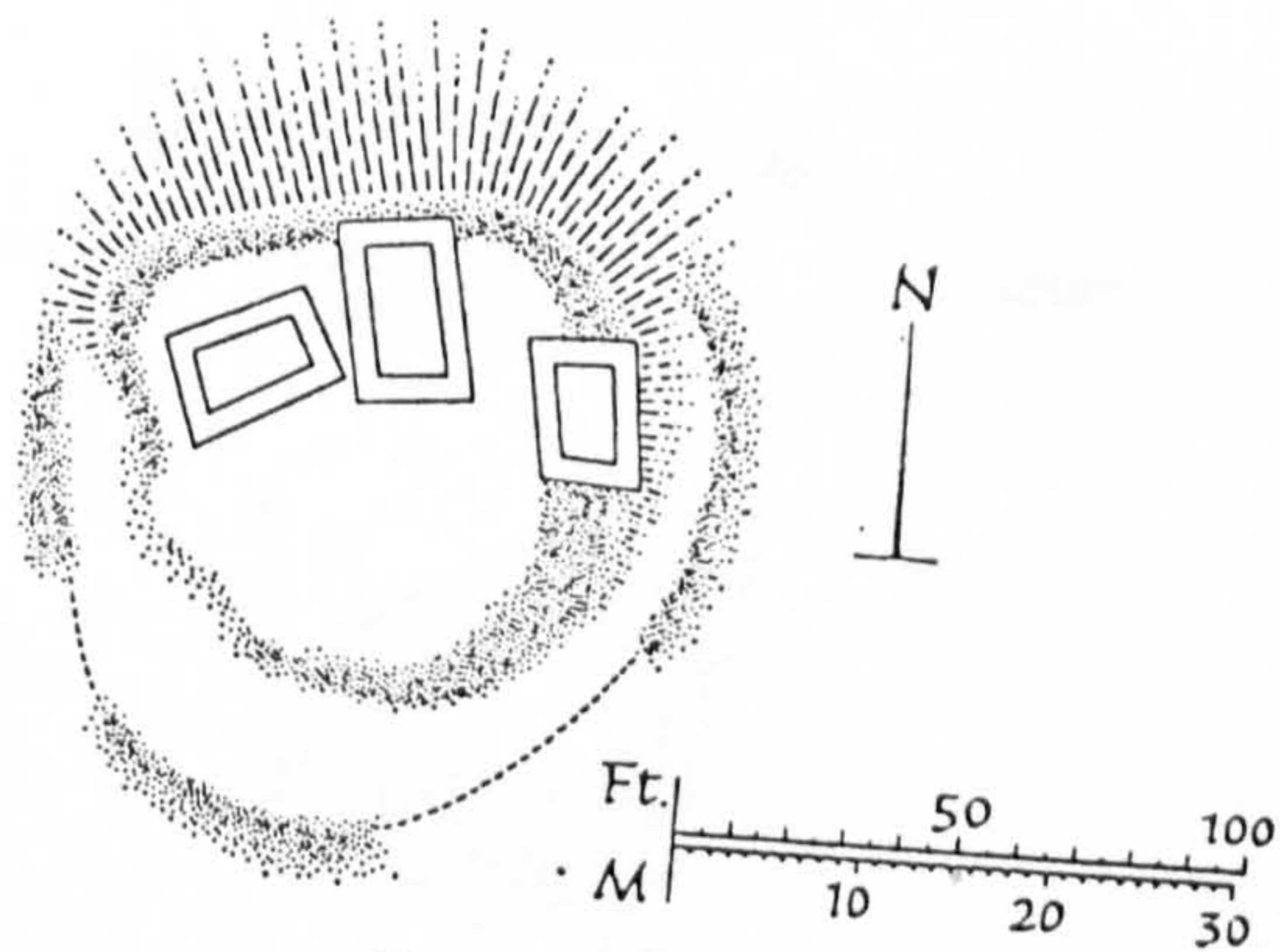
Dun, Gallochoille Cottage, Gigha.



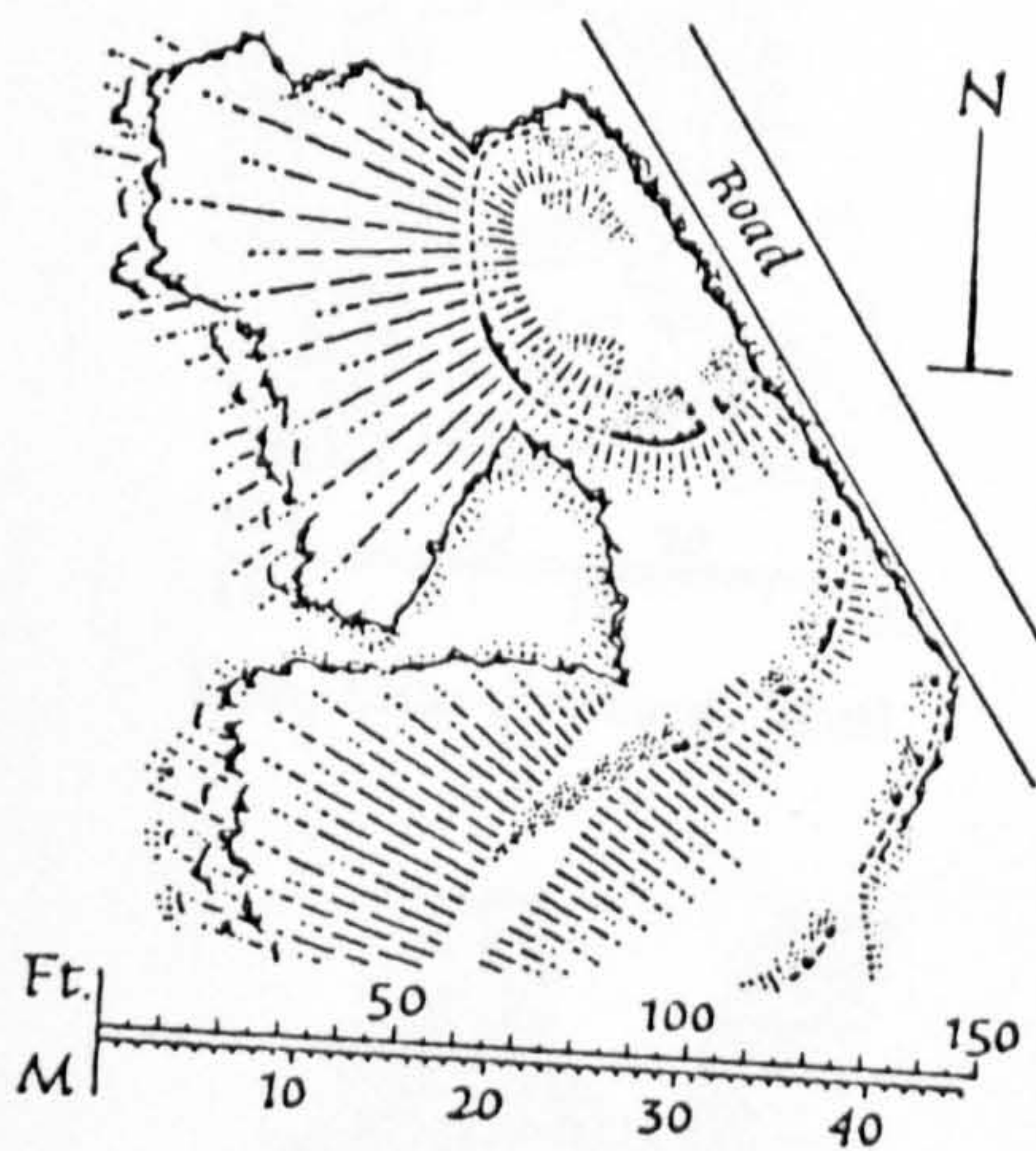
Dun, Dùn a' Bhuic



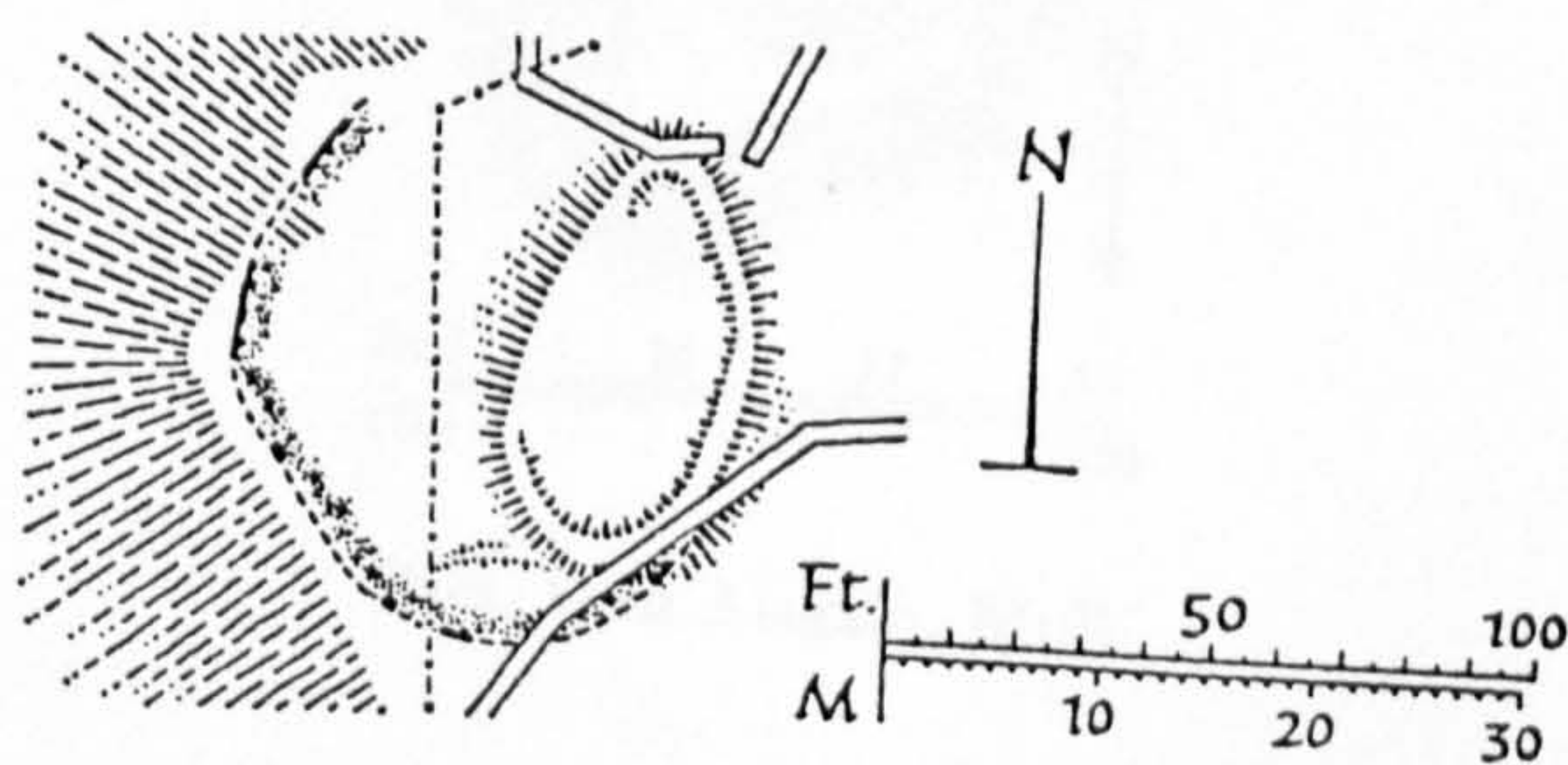
Dun, Kilkeddan



Dun, Ballywilline



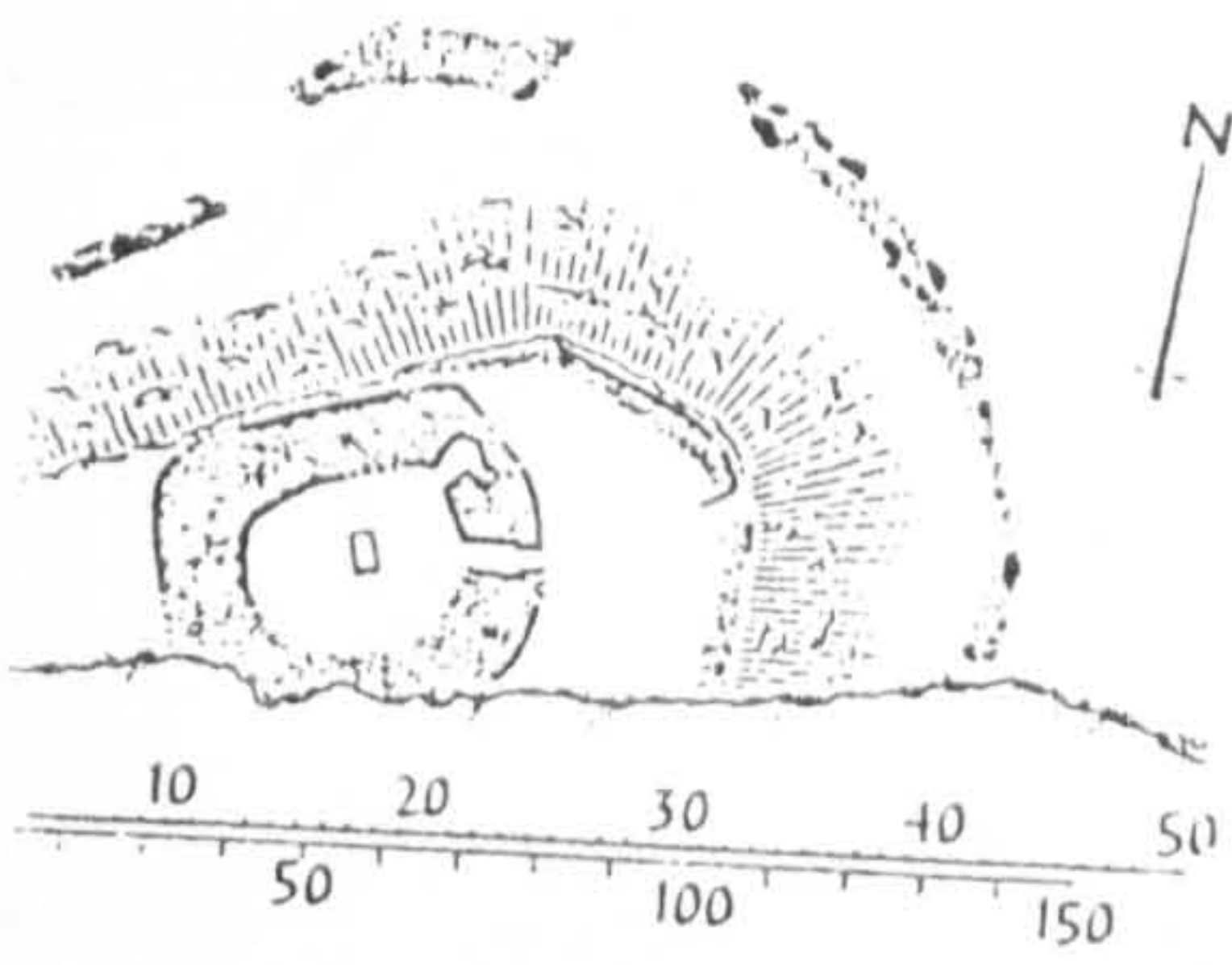
Dun, Dùn Mhic Choigil



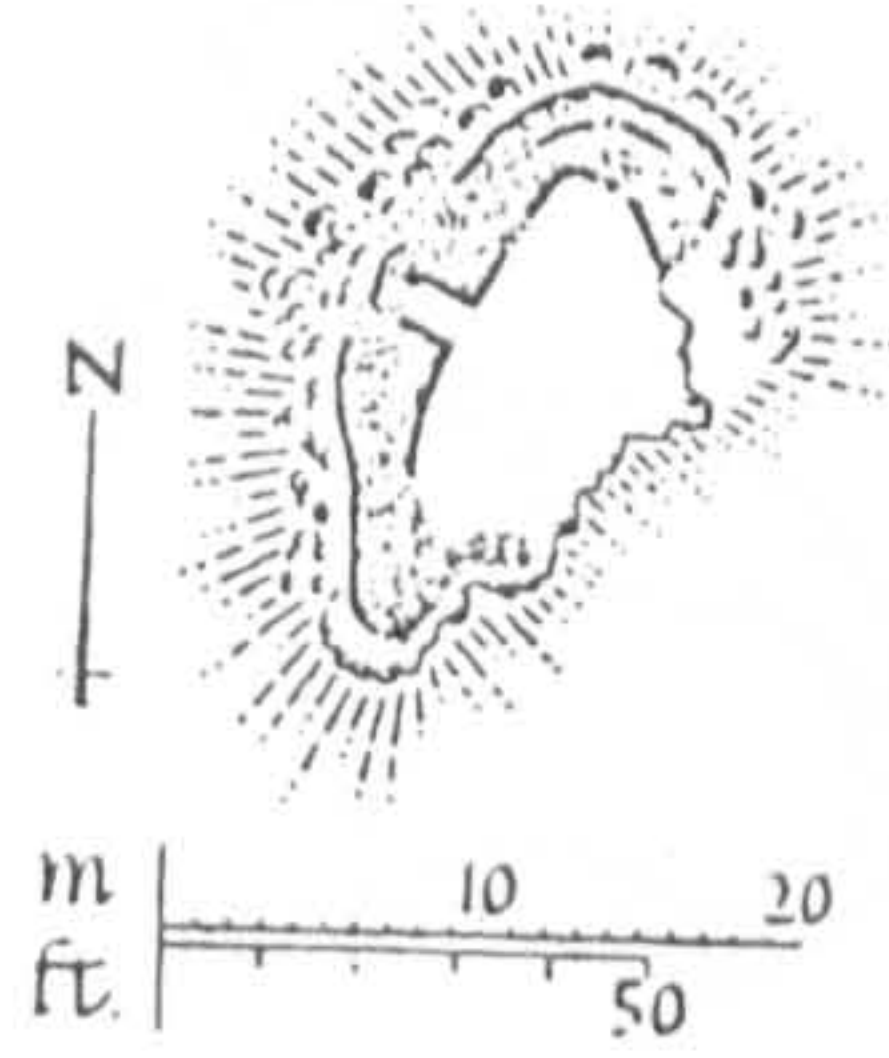
Dun, Dùn Sheallaidh

Duns of Kintyre for which area cannot be calculated.

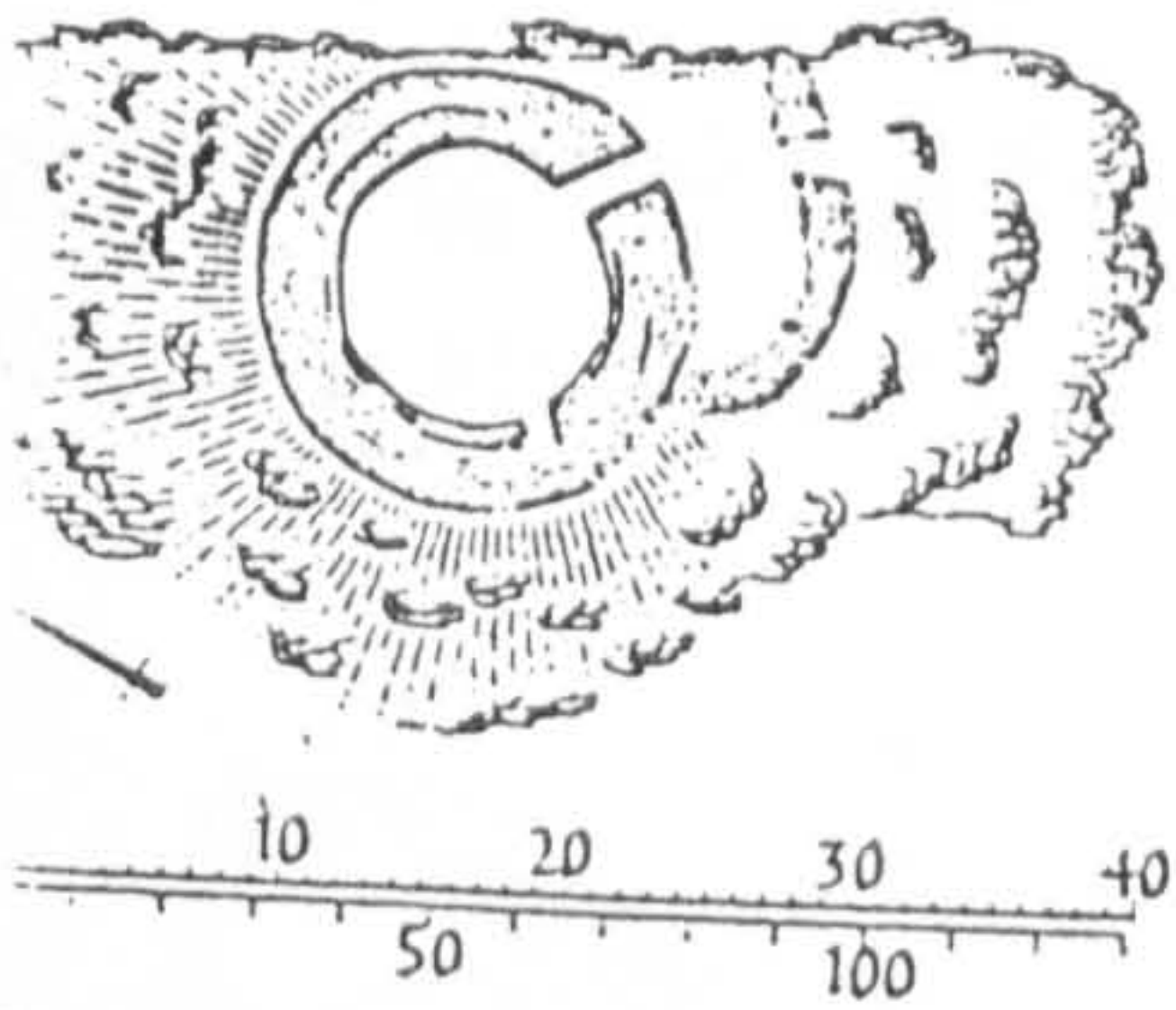
( from R.C.A.H.M.S. 1971 )



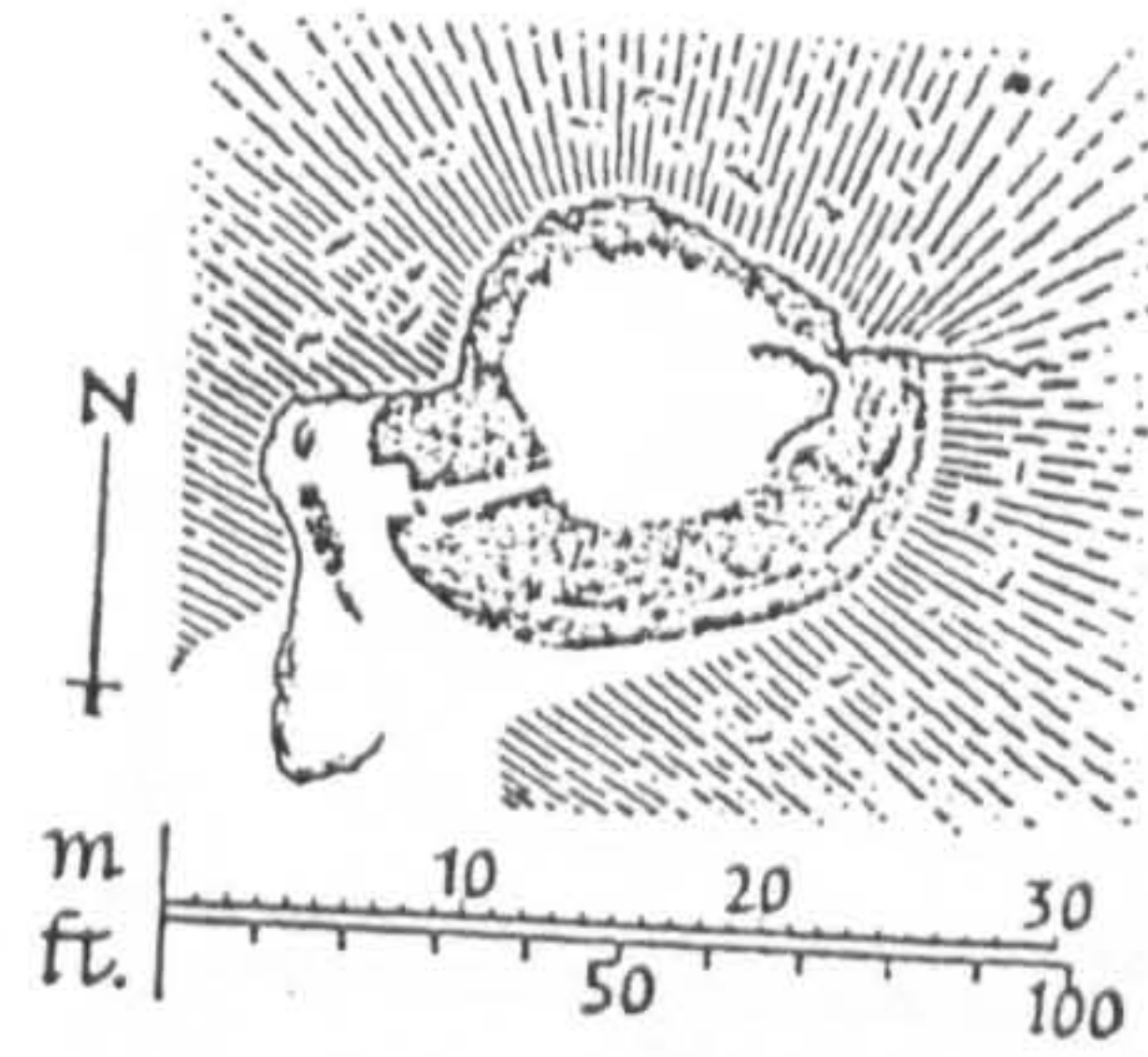
Dun, Dùn Bhuirg, Mull



Dun, Dùn Choinichean, Mull

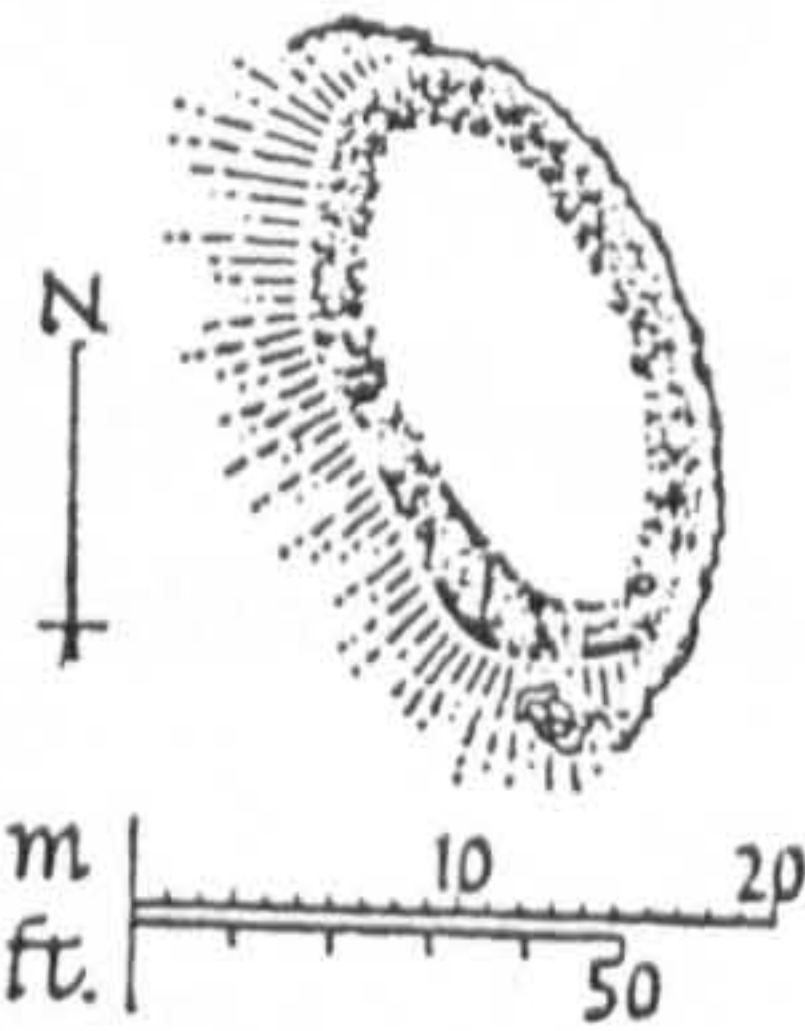


Dun, An Sean Dùn, Mull

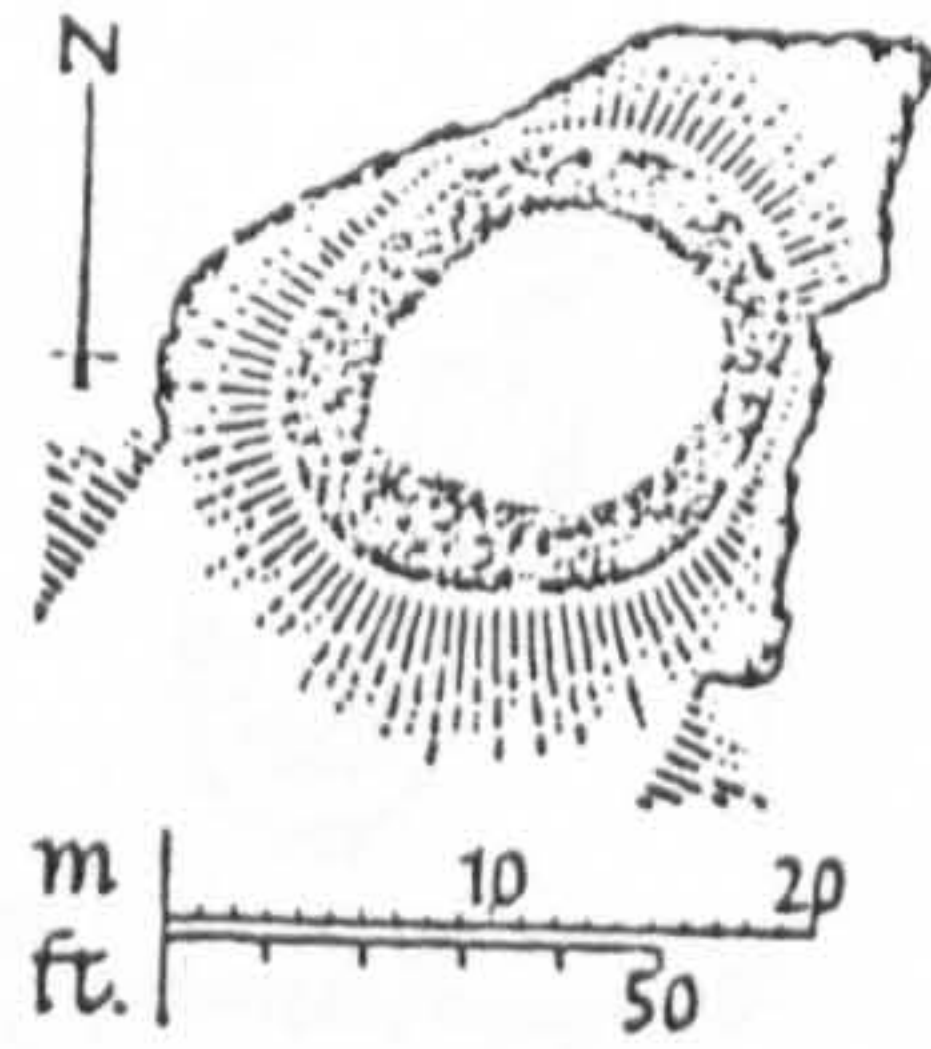


Dun, An Caisteal, Mull  
Fairhurst

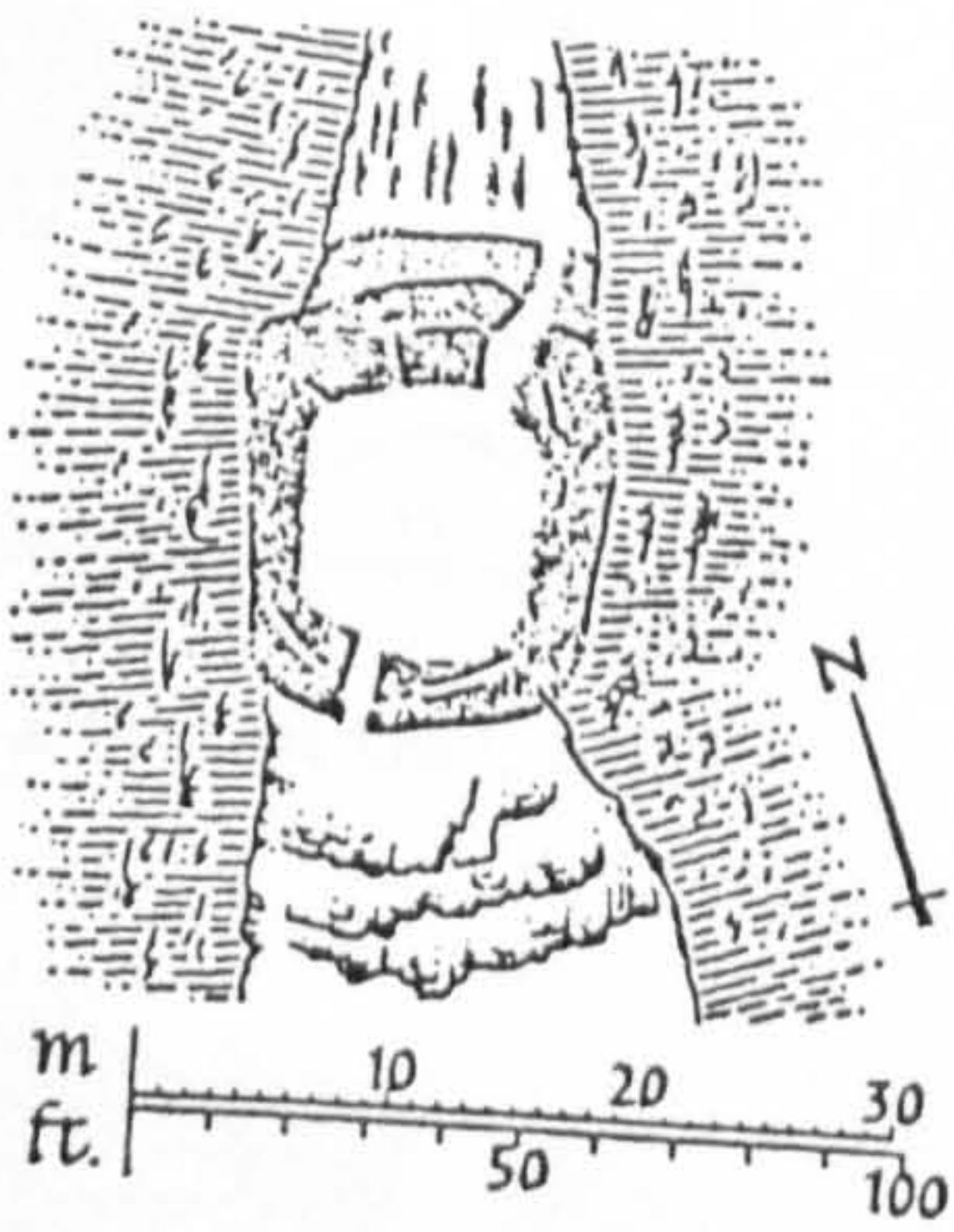
after



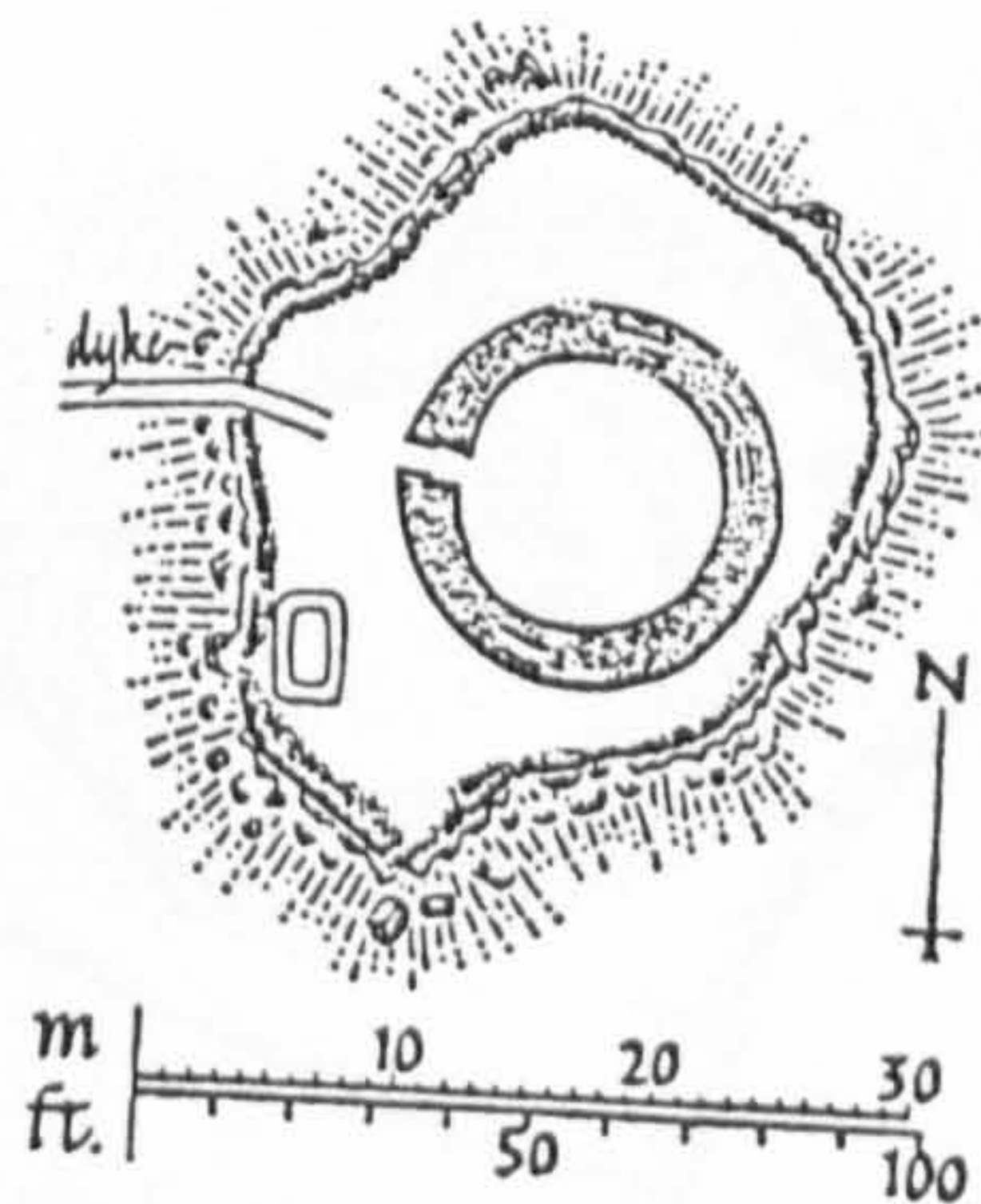
Dun, Dùn Auladh, Mull



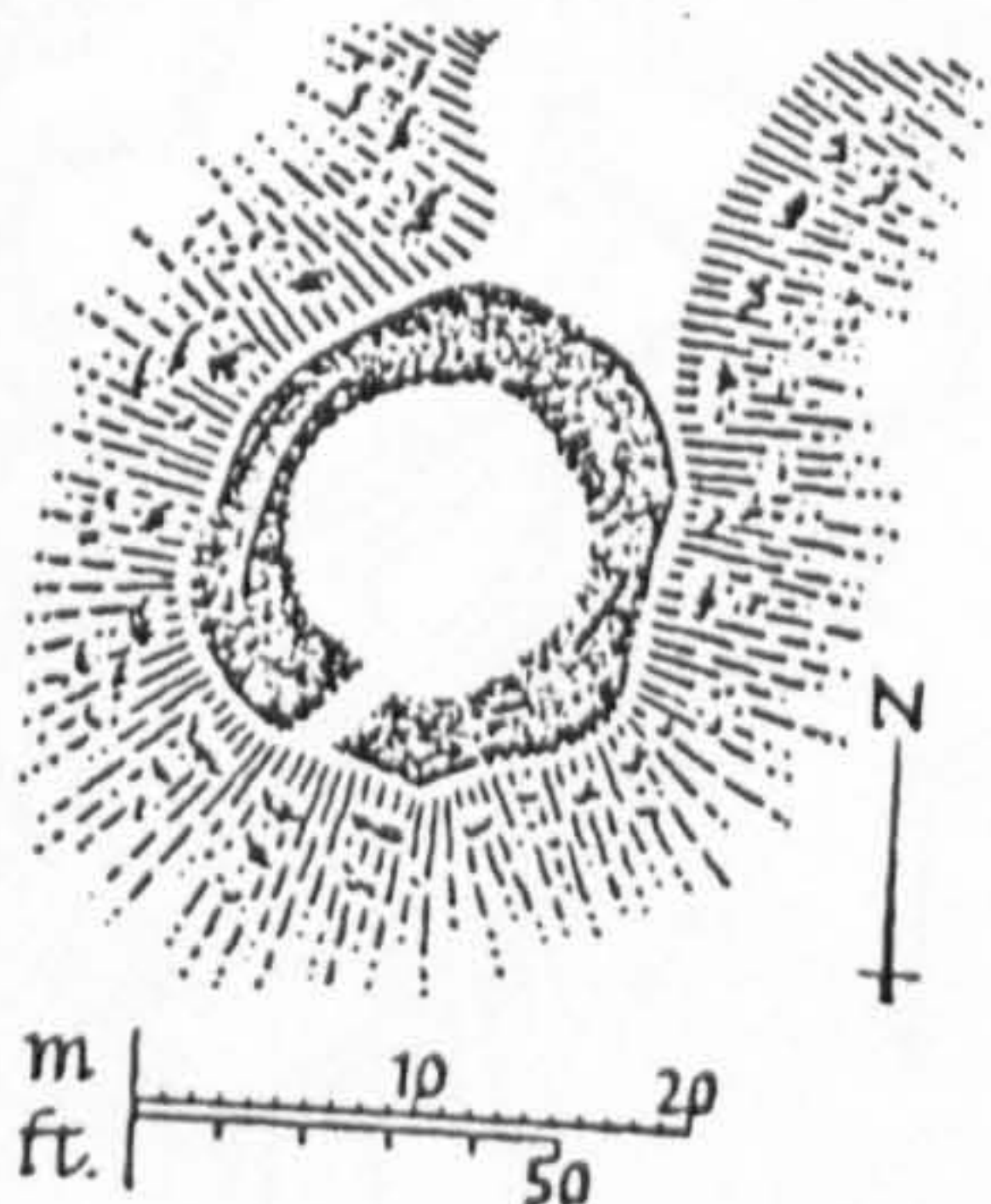
Dun, Scallastle Bay, Mull



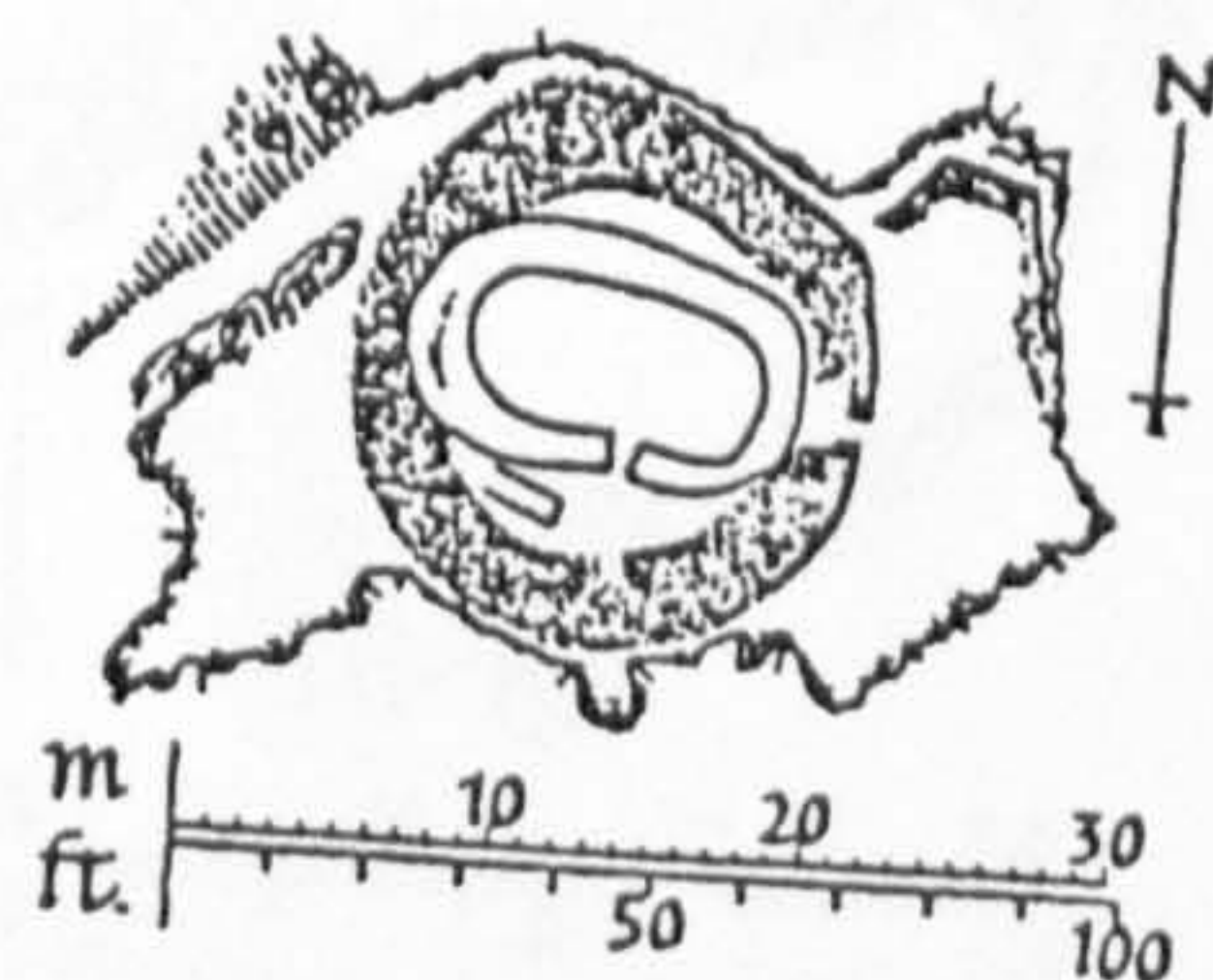
Dun, Dùn a' Geard, Mull



Dun, Dùn Aisgain, Mull



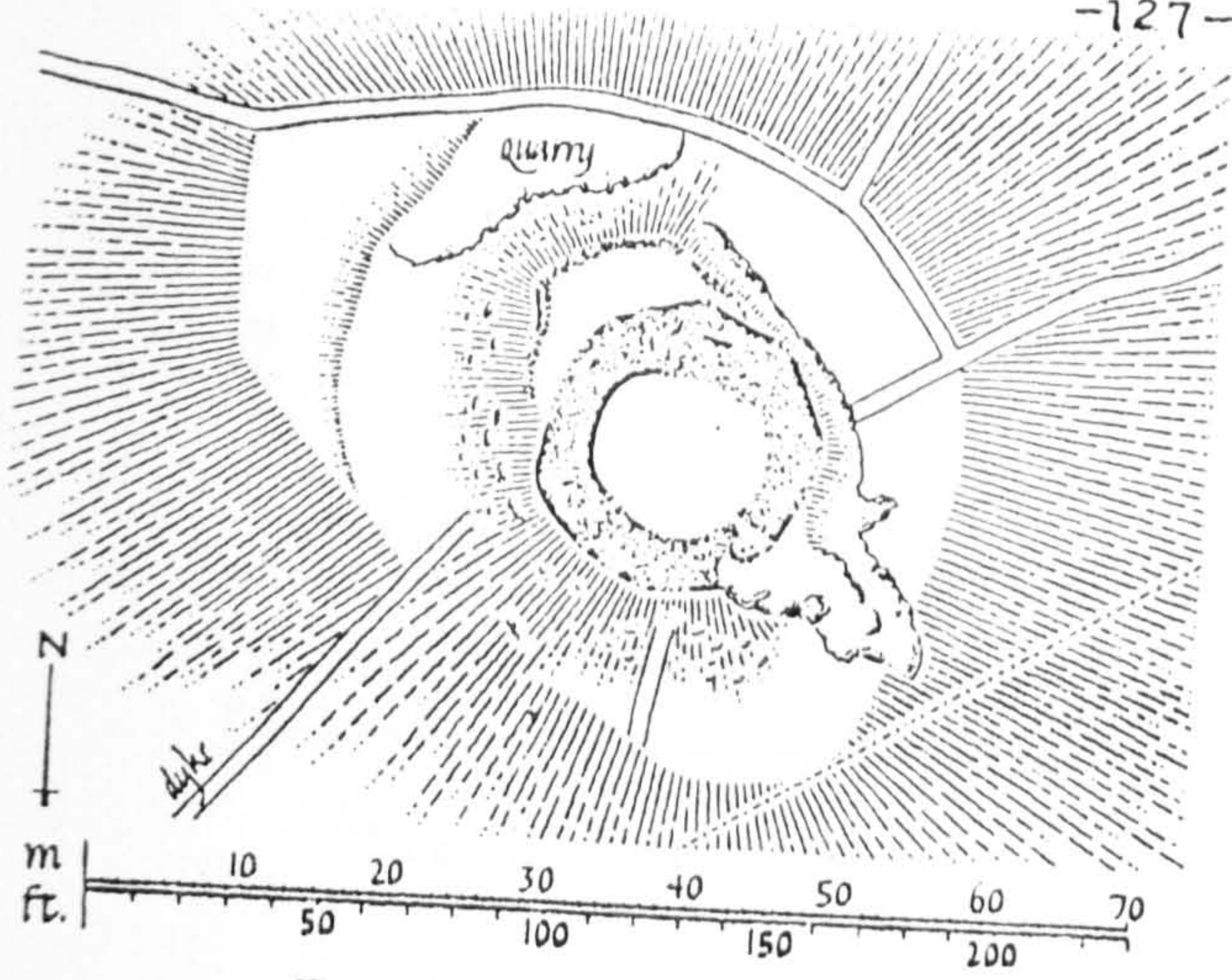
Dun, Allt Cill Chrìosd, Mull



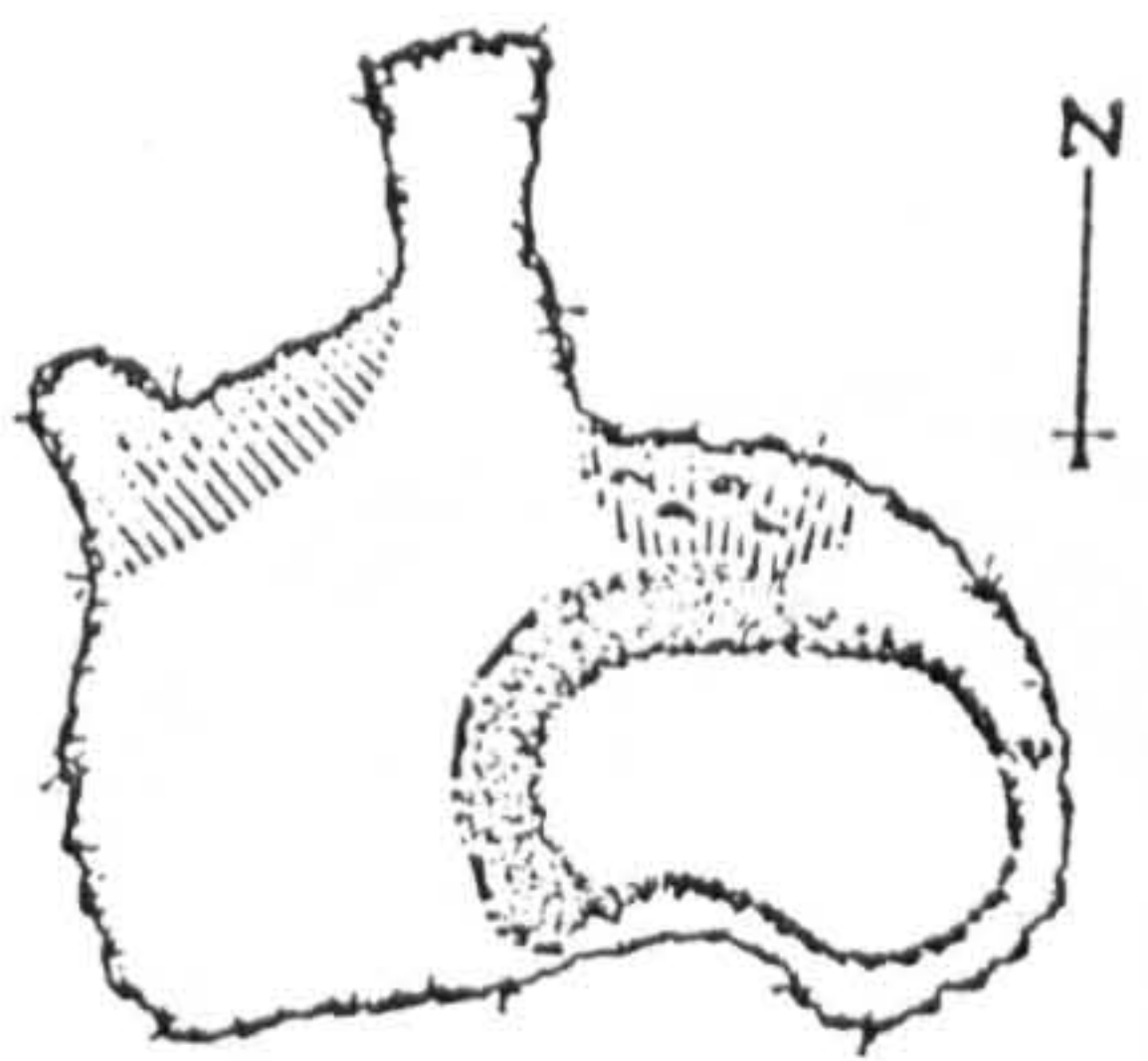
Dun, Tigh an Duine, Gometra

( from R.C.A.H.M.S. 1980 )

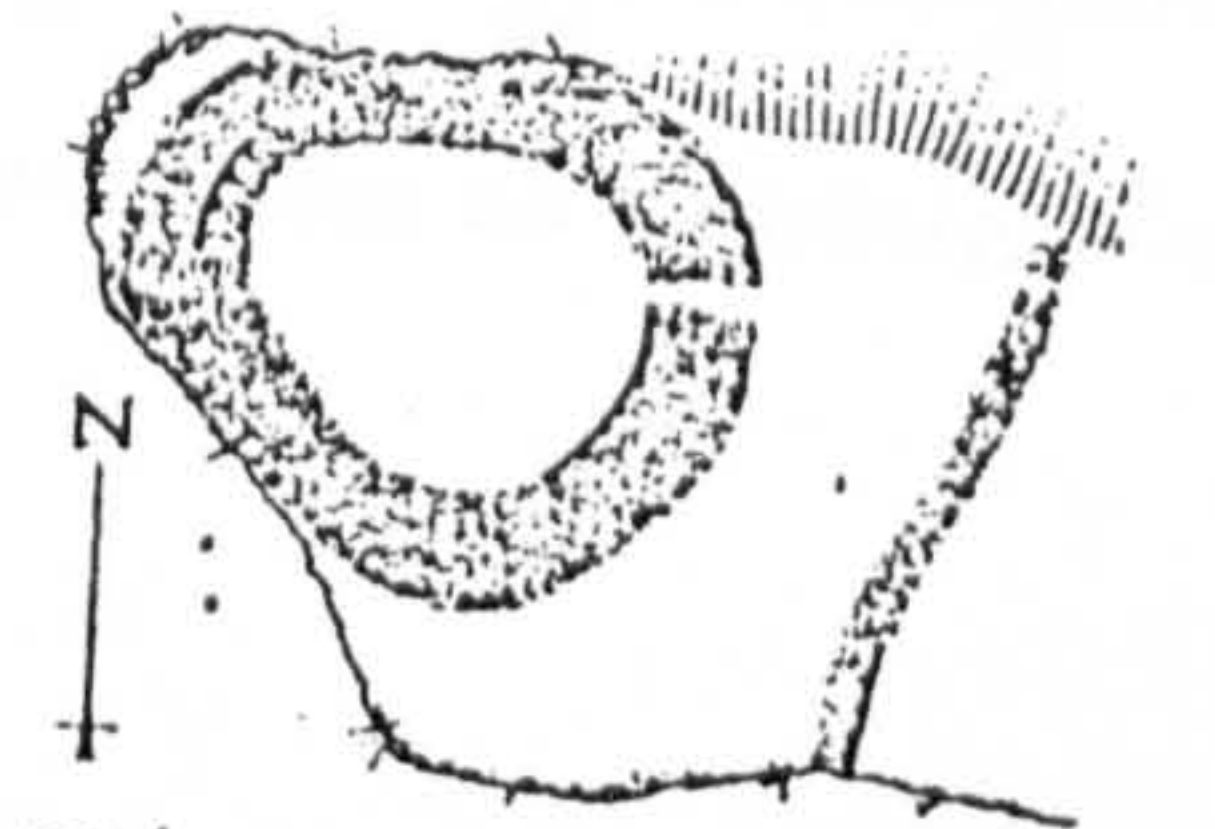
Duns of Mull ; approximate internal area 48 - 91 Sq. M.



Dun, Dùn Mhadaidh, Mull



Dun, Calgary Pier, Mull



Dun, Dùn Urgadul, Mull



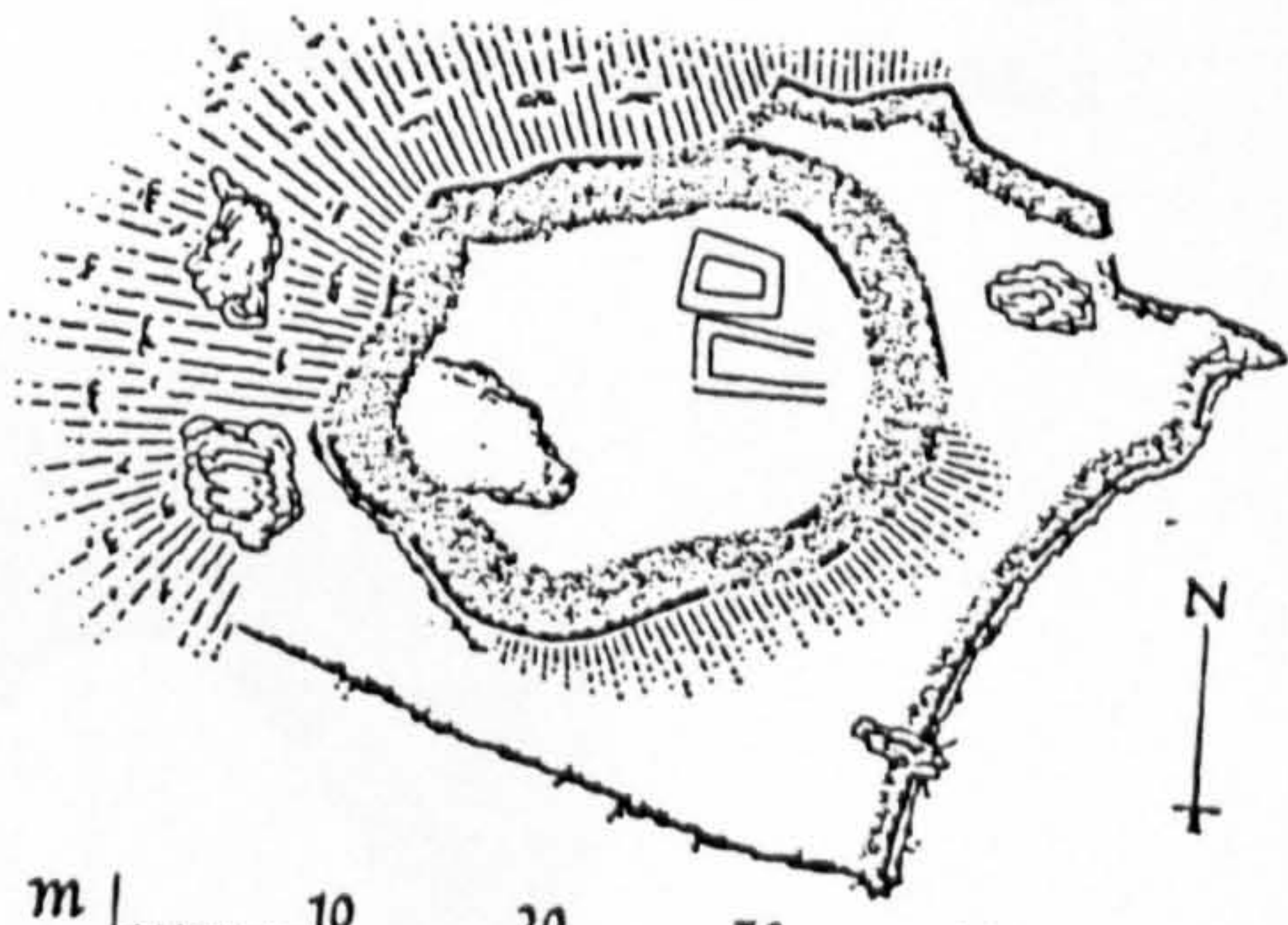
Dun, Kellan Wood, Mull



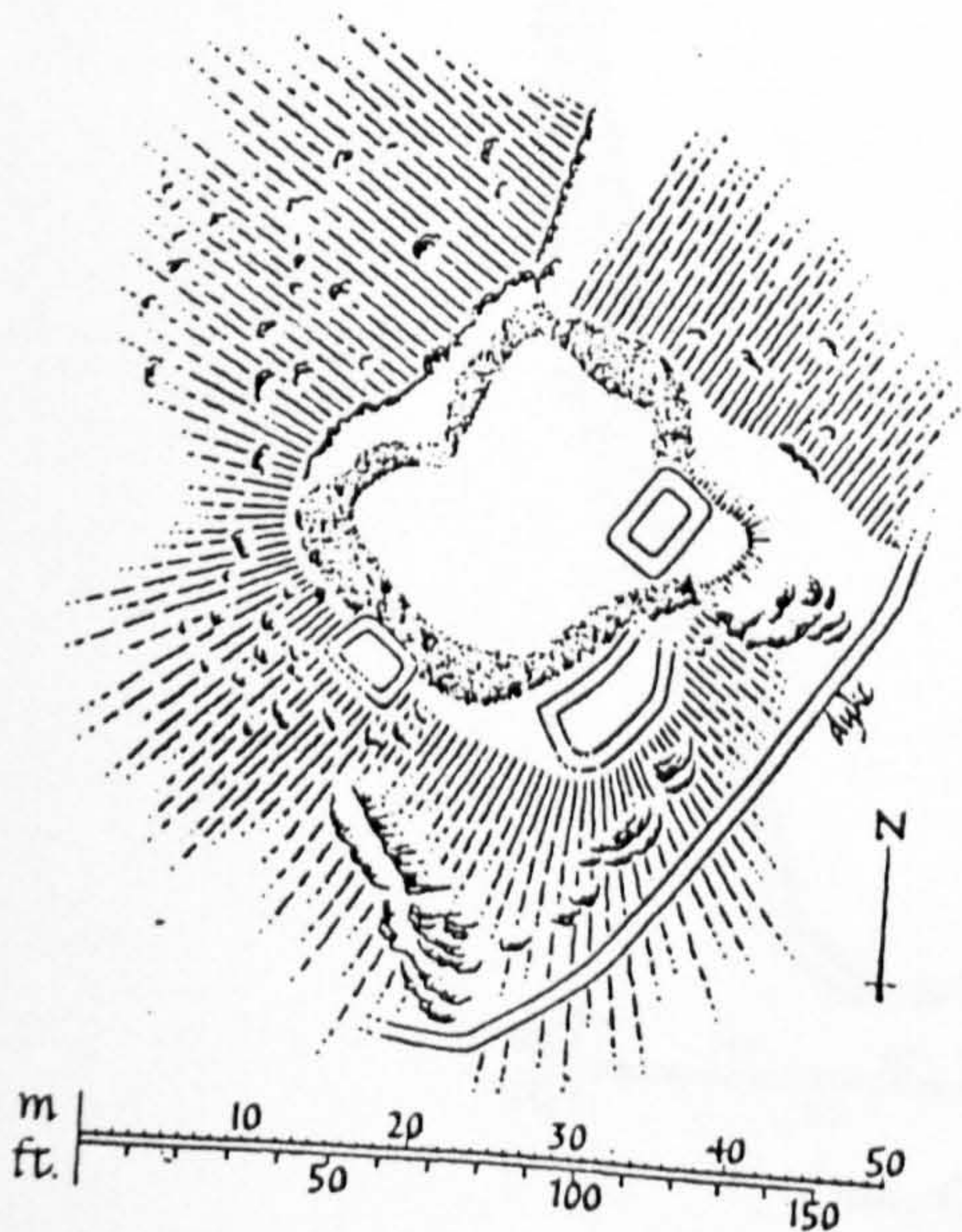
Dun, Port na Caillich, Mull



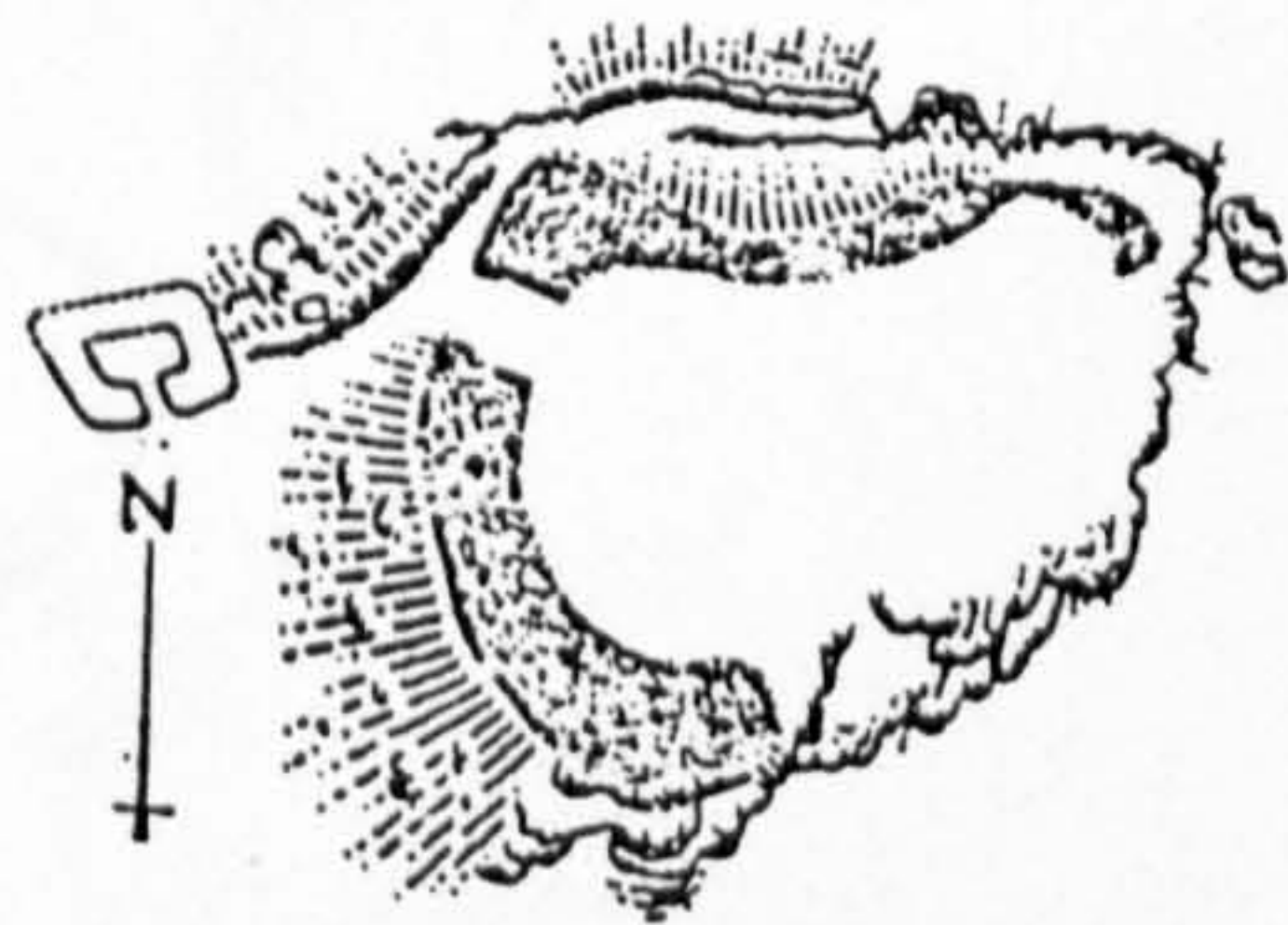
Dun, Dùn nan Gall, Mull



Dun, Torr a' Chaisteil, Mull



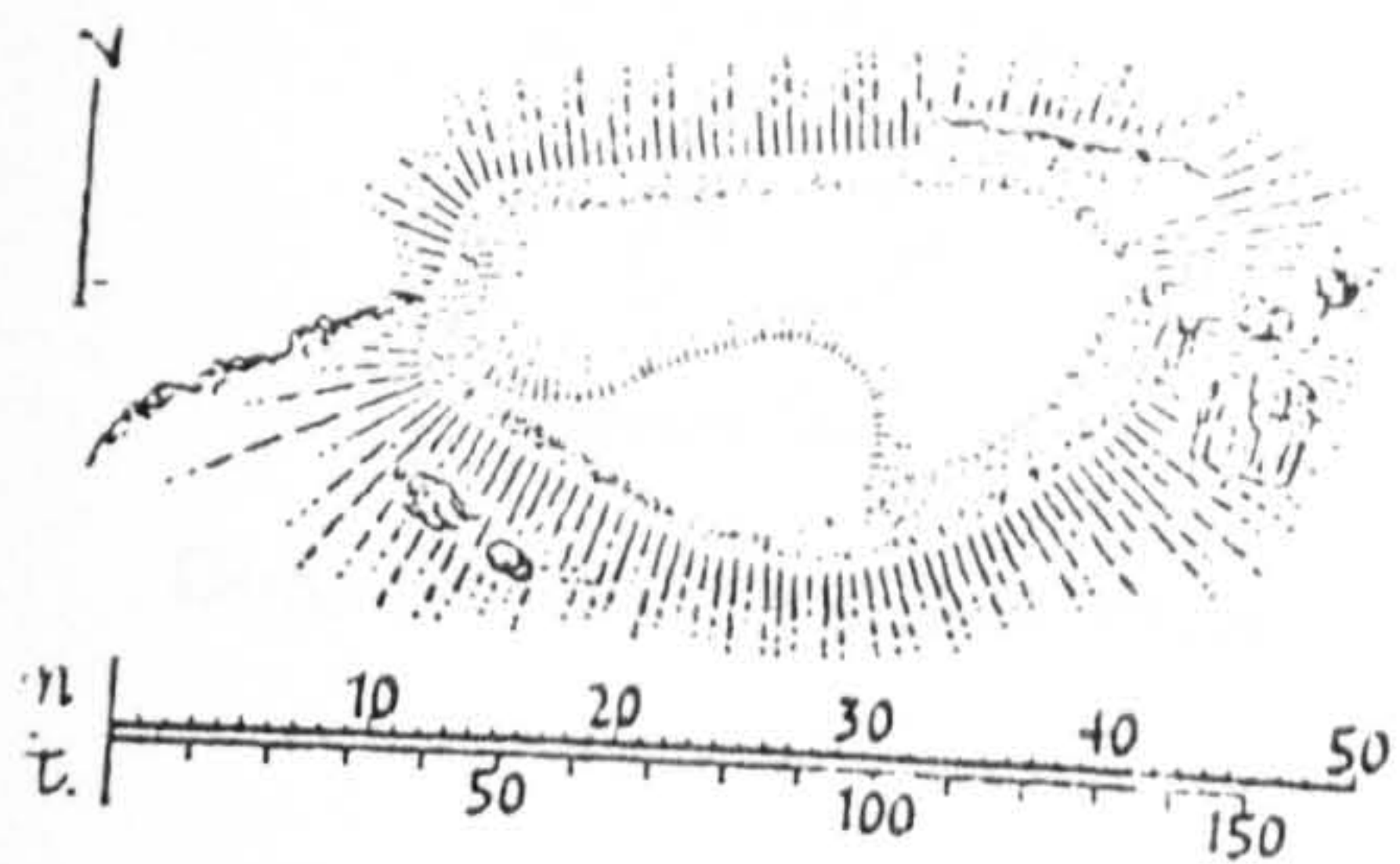
Dun, Dùnan Mór, Mull



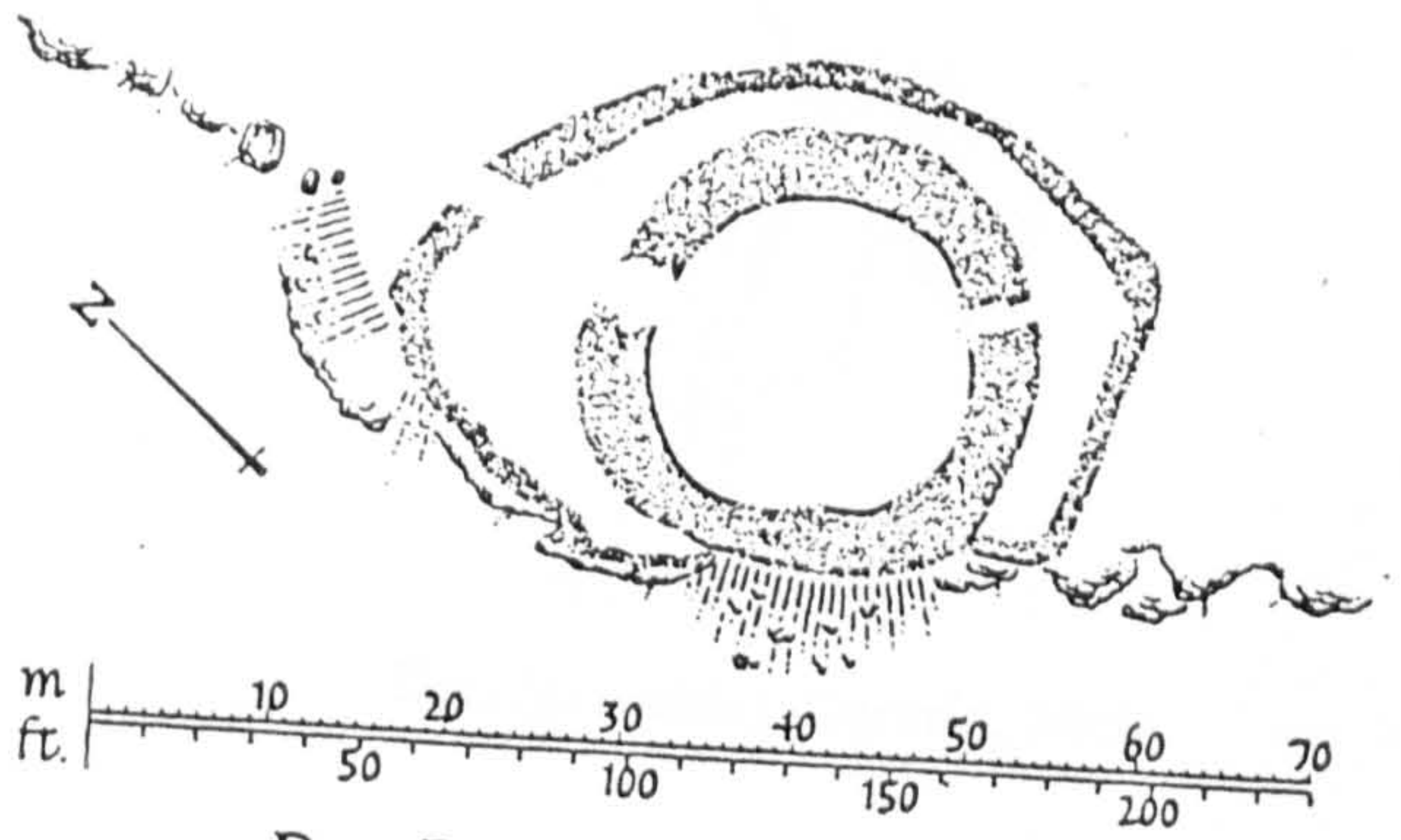
Dun, Dùn Scobuill, Mull

( from R.C.A.H.M.S. 1980 )

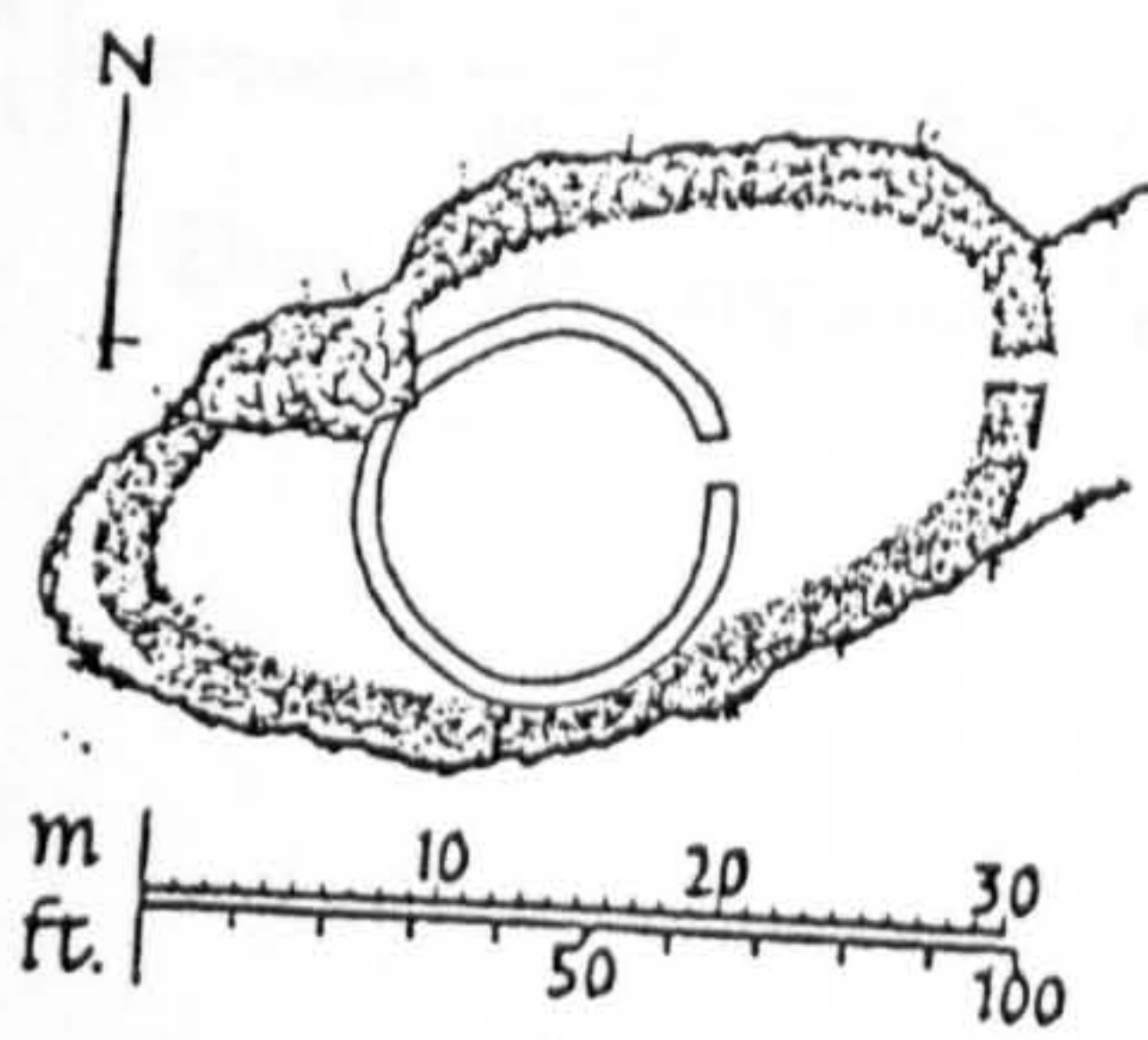
Duns of Mull ; approximate internal area 93 - 250 Sq. M.



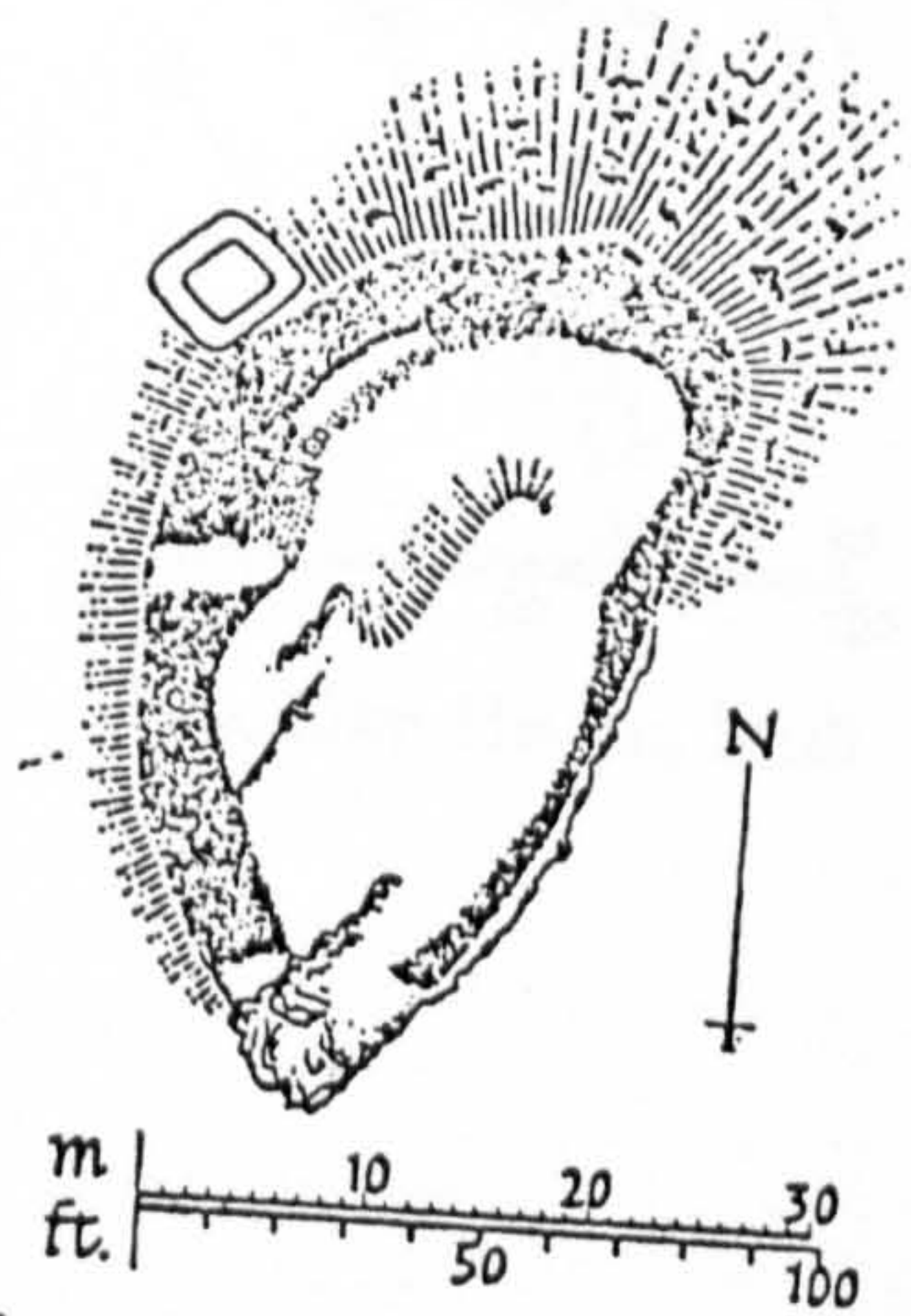
Dun, Dùn Earba, Mull



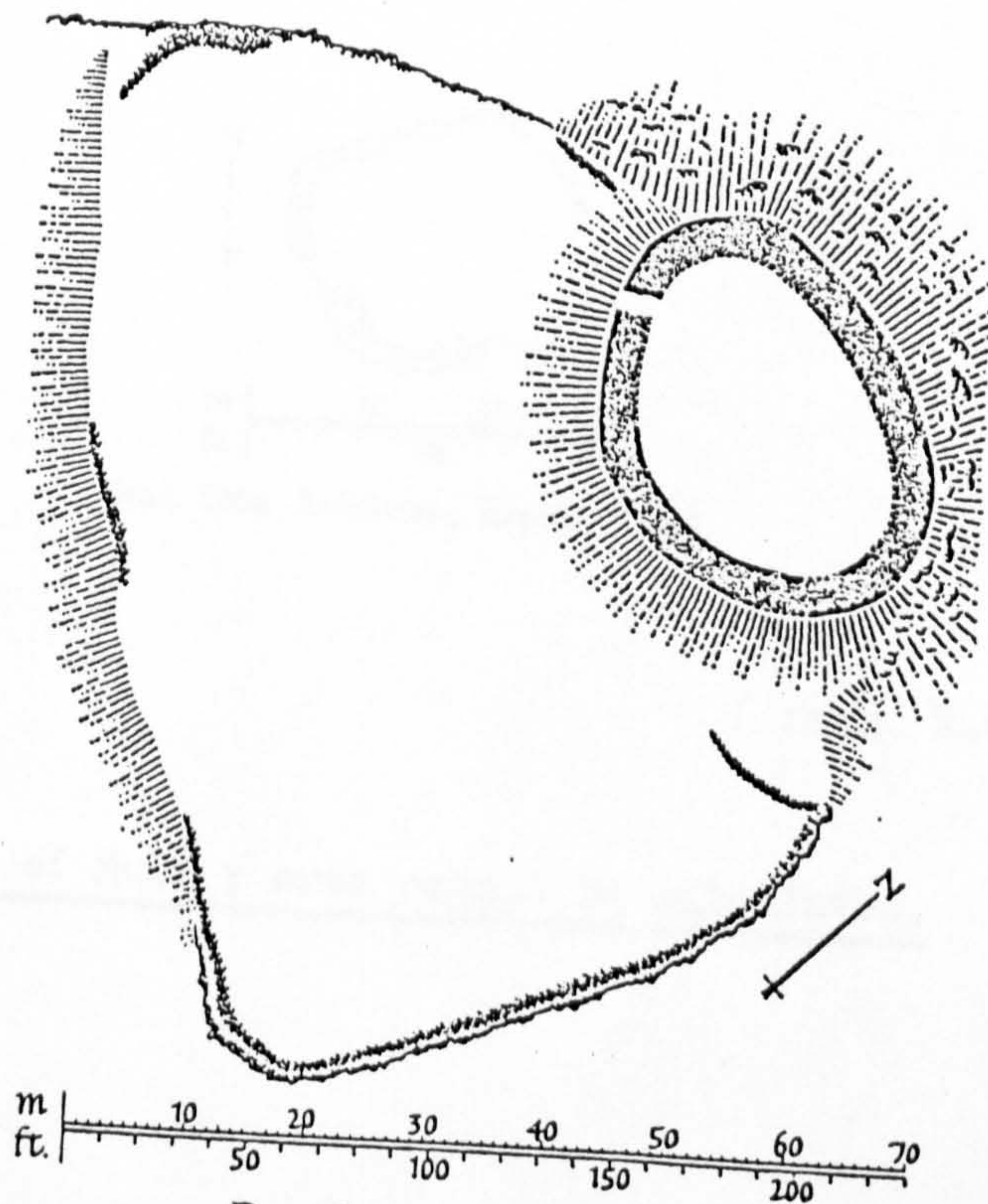
Dun, Eilean na h-Ordaig, Mull



An Dùn, Torrains, Mull



Dun, Dùn a' Chiabhaig, Mull

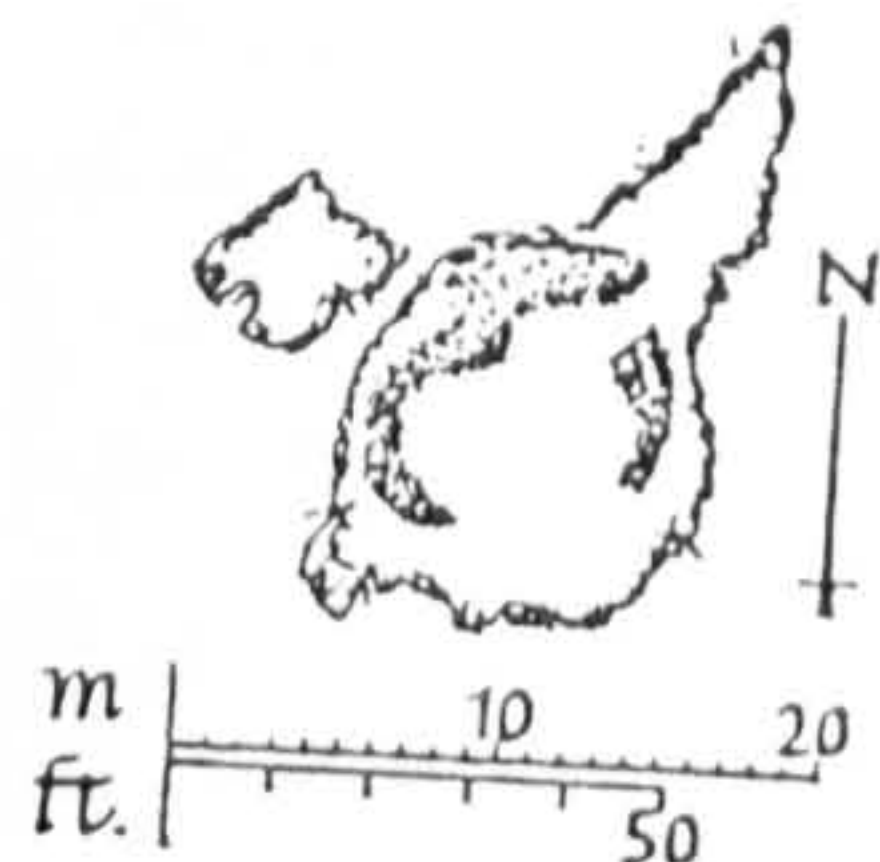


Dun, Cnoc na Sròine, Mull

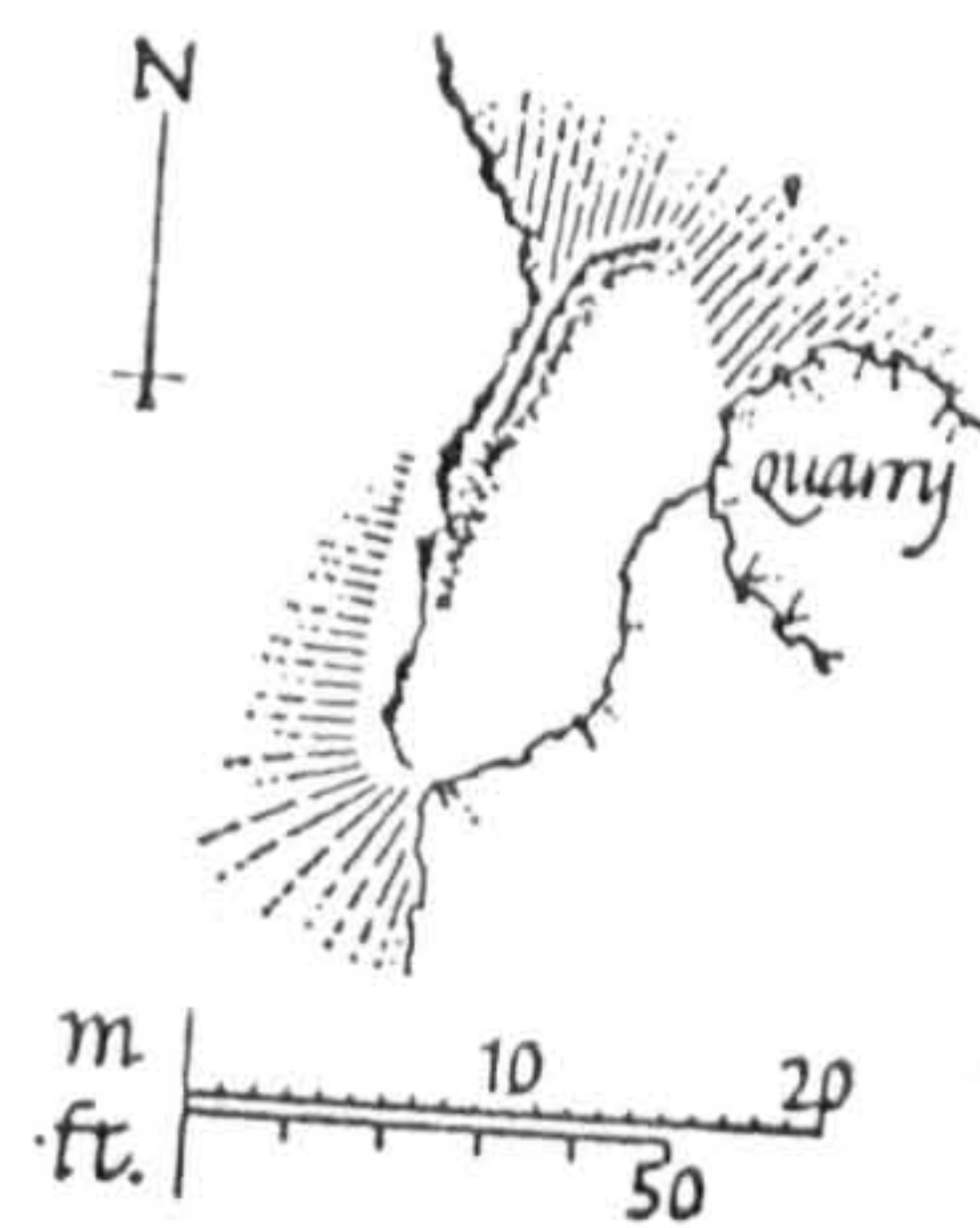
( from R.C.A.H.M.S. 1980 )

Duns of Mull ; approximate internal area 251 - 480 Sq. M.

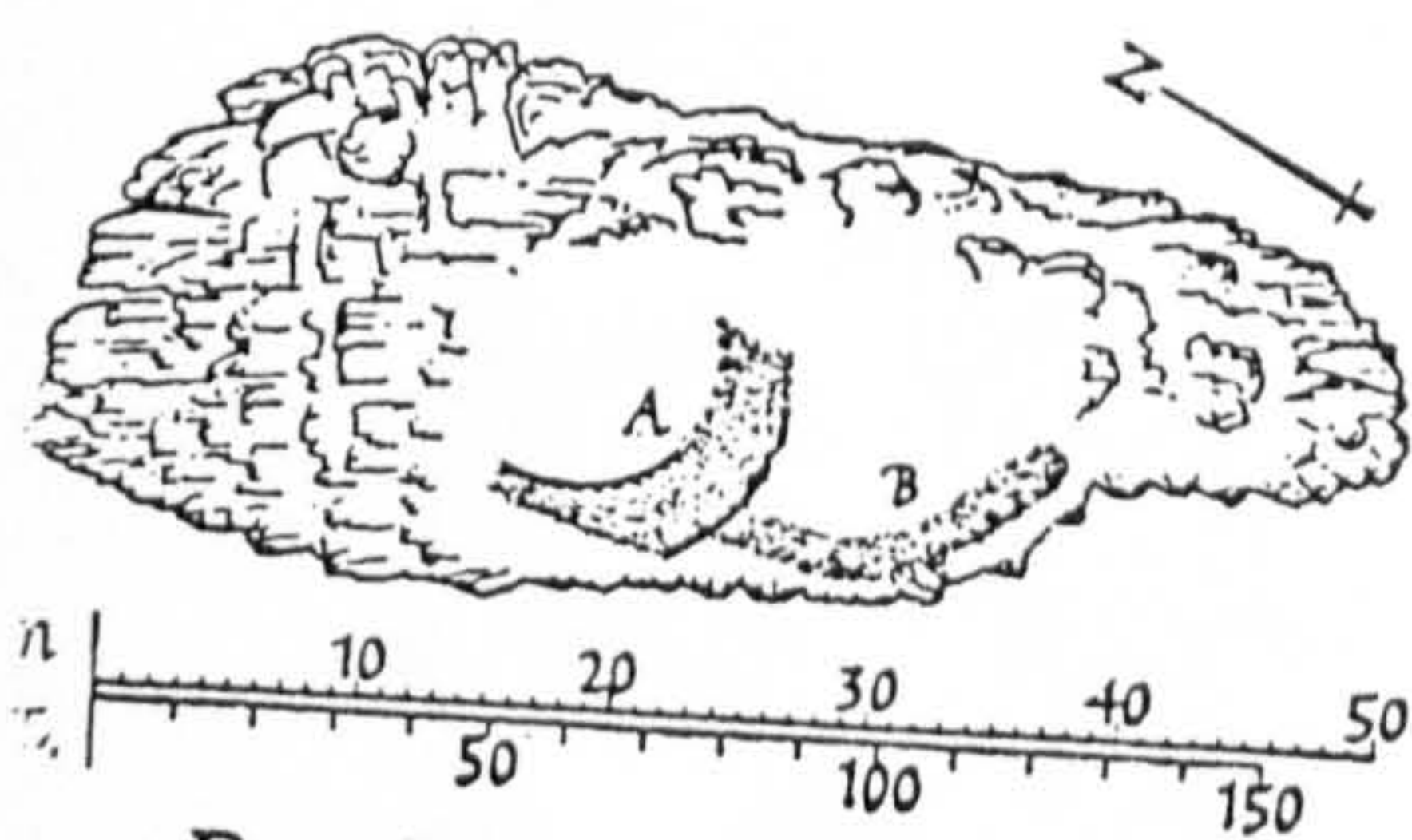




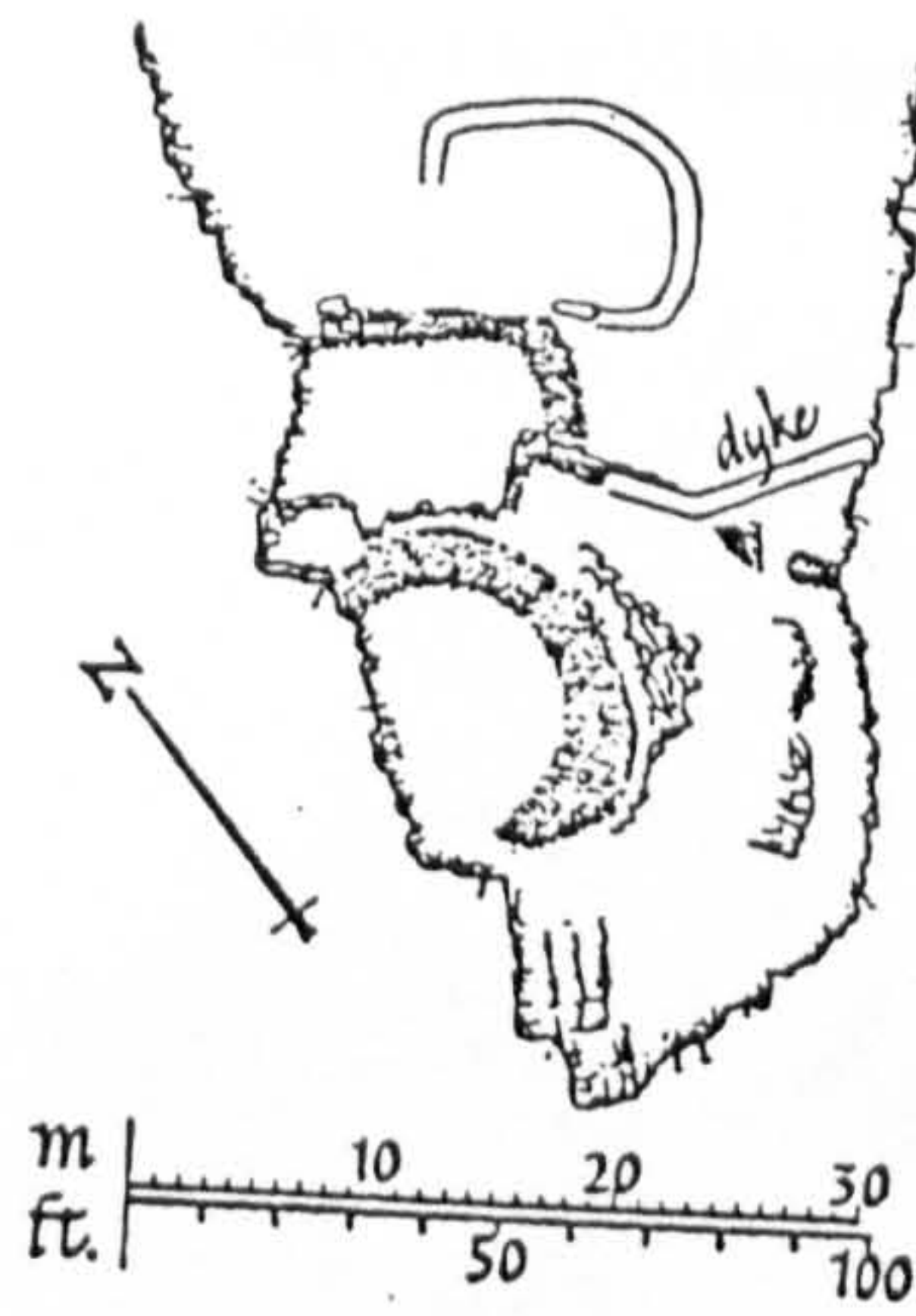
Dun, Dùn Bàn, Tostarie, Mull



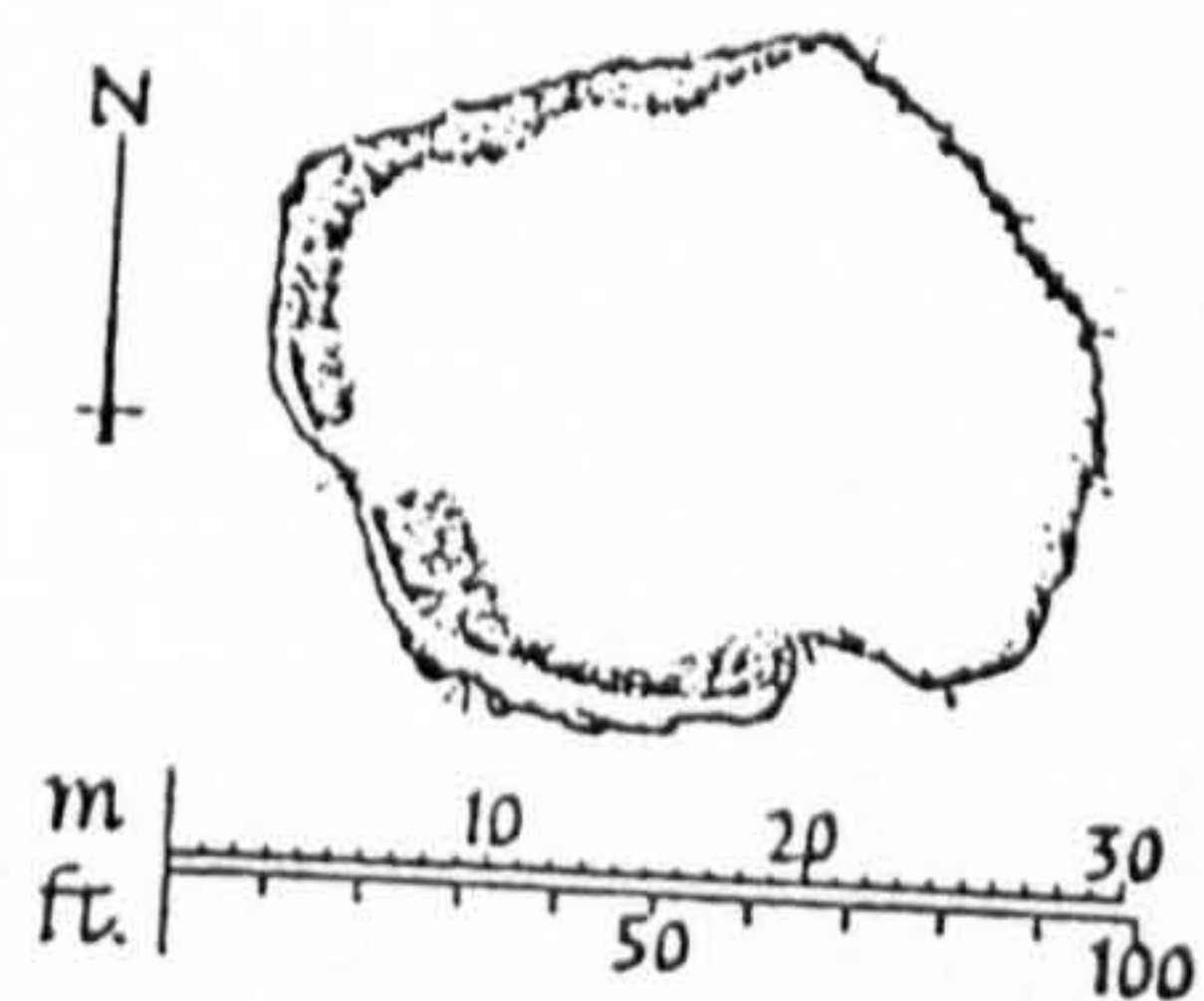
Dun (probable), Dervaig, Mull



Dun, Port Langamull, Mull



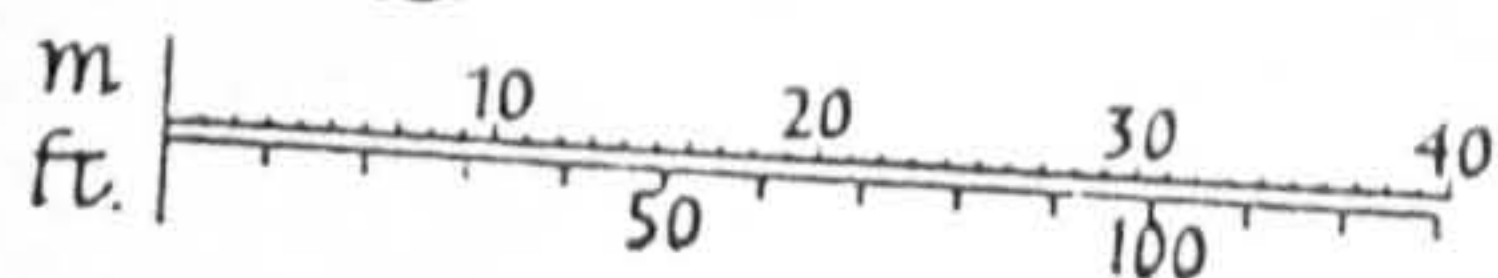
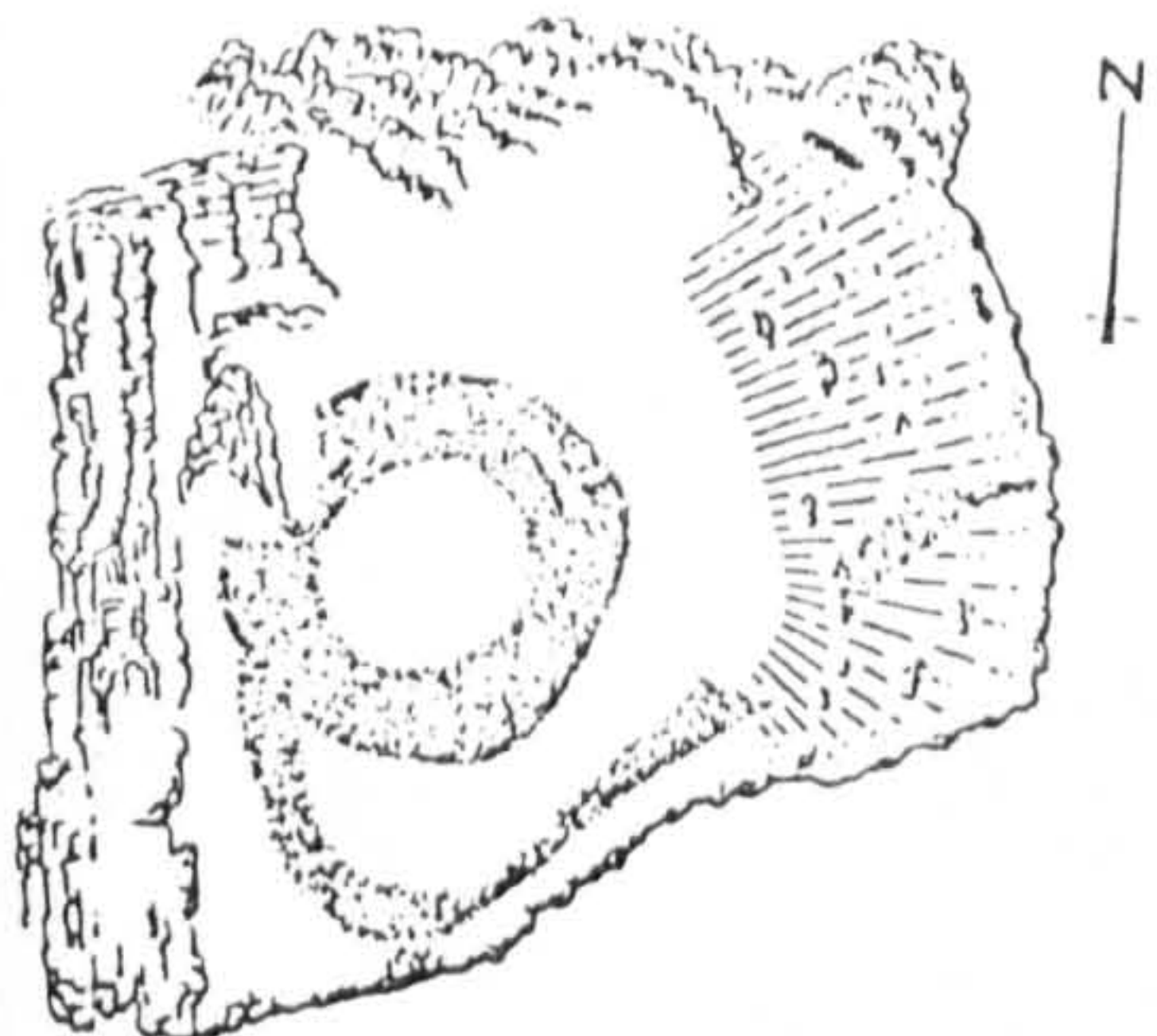
Dun, Dùn Haunn, Mull



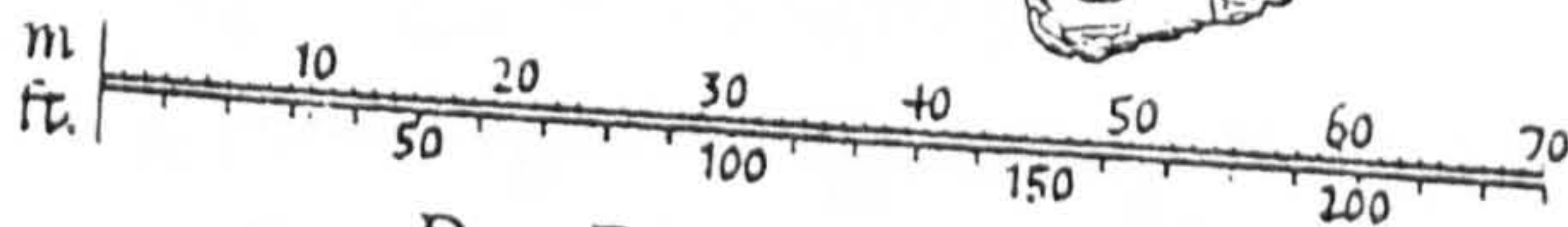
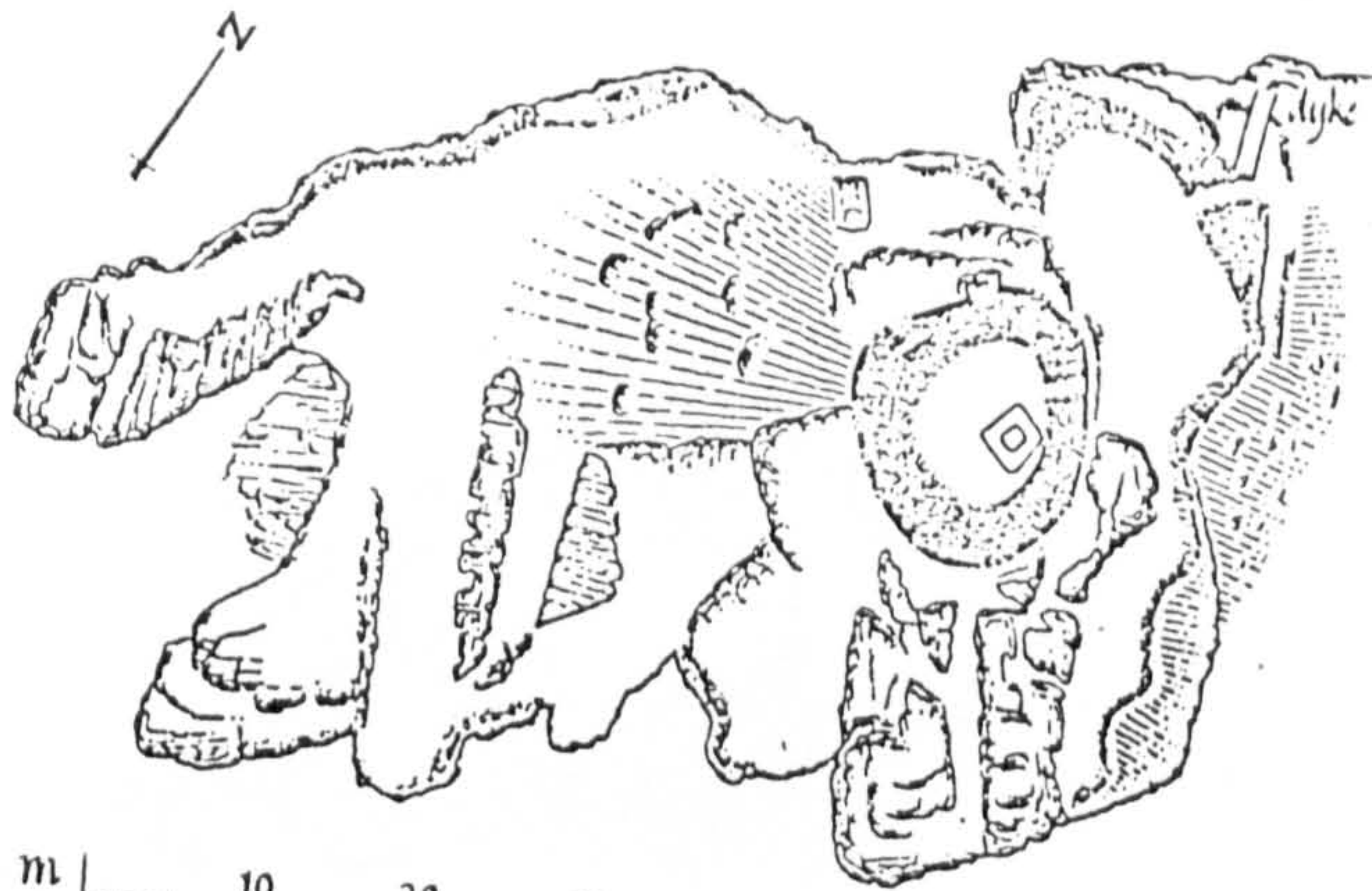
Dun, Dùn Aoidhean, Erraid, Mull

( from. R.C.A.H.M.S. 1980 )

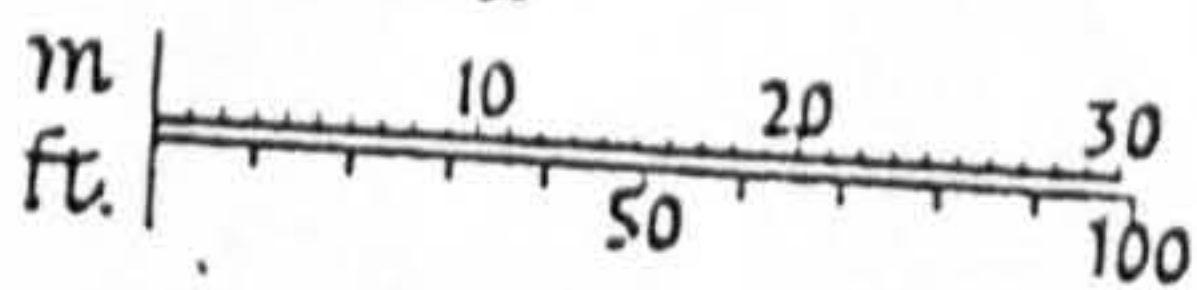
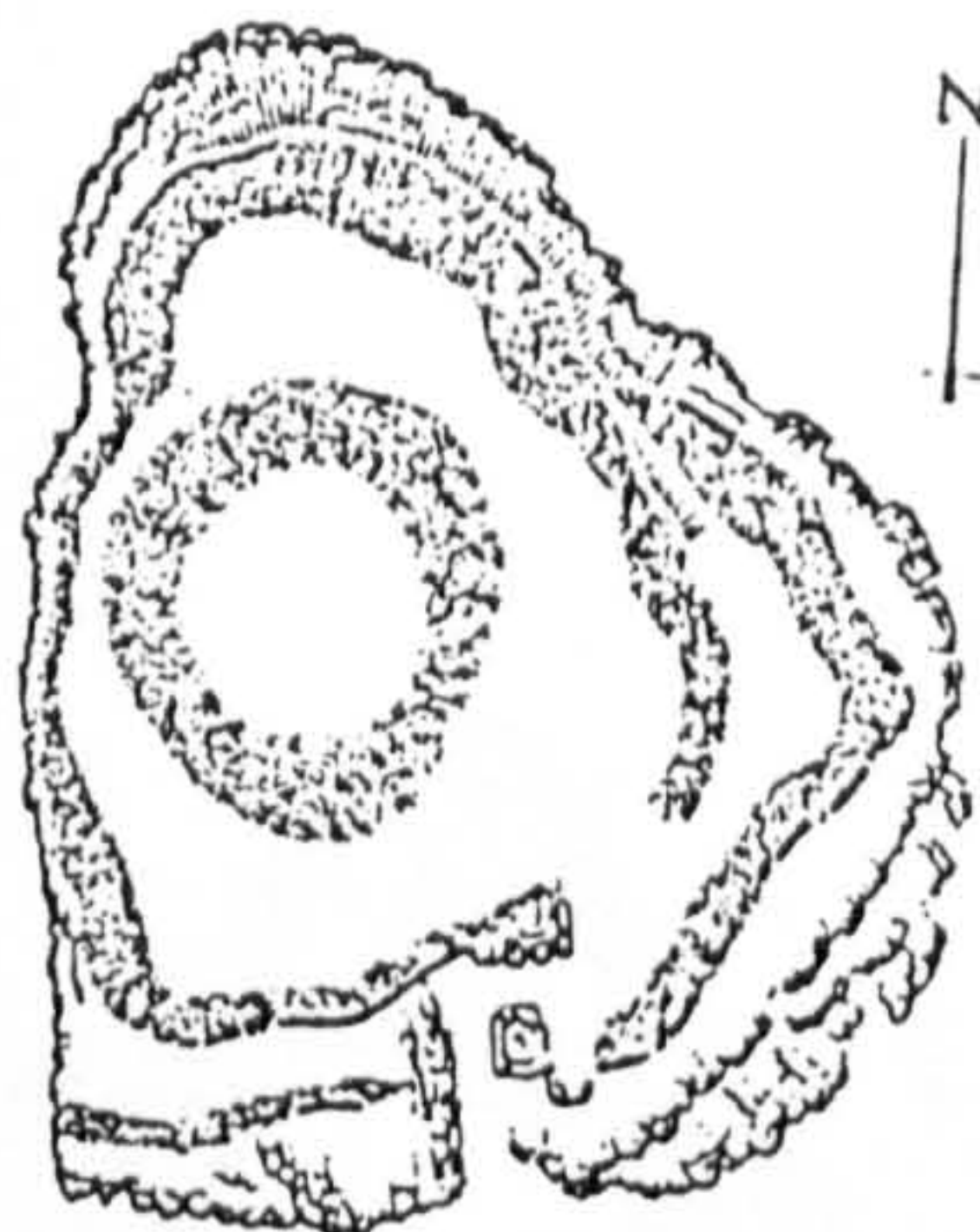
Duns of Mull ; area cannot be calculated.



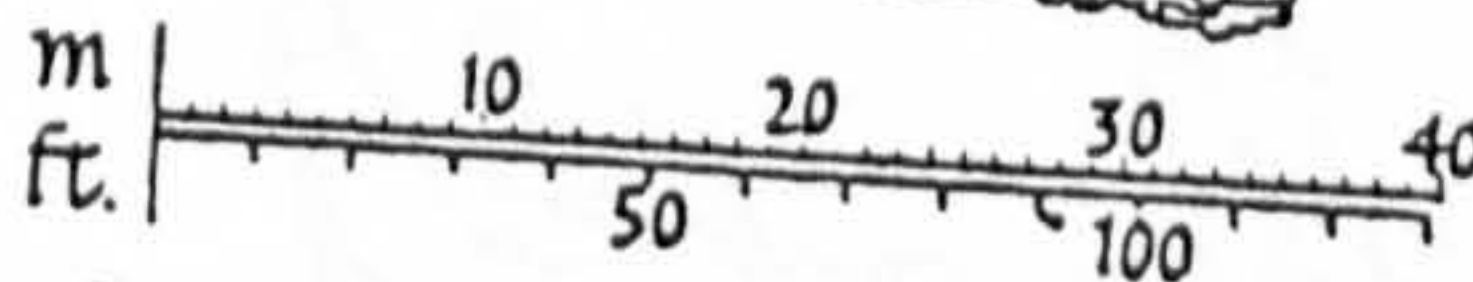
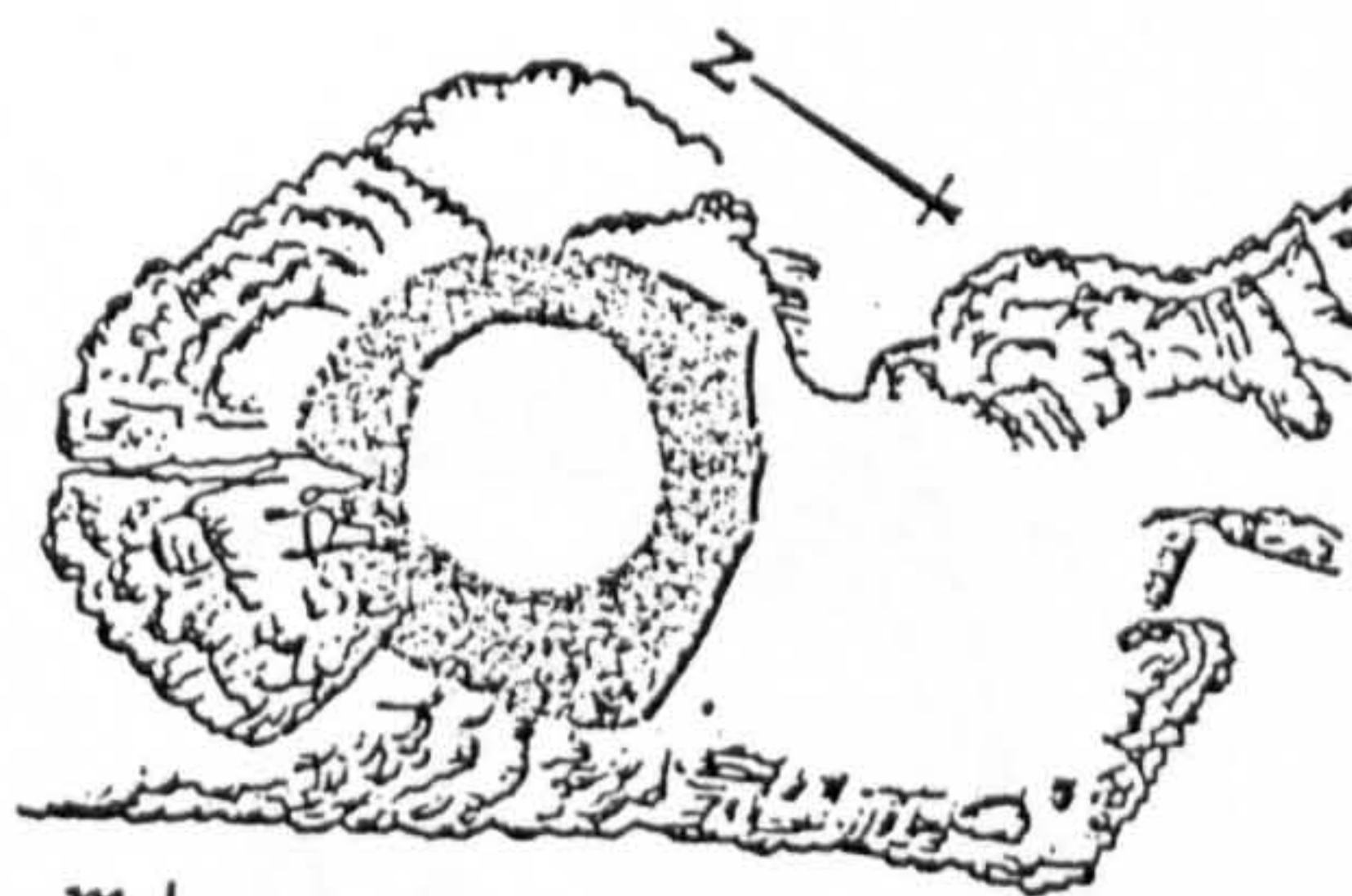
Dun, An Dùn, Balephetrish, Tìree



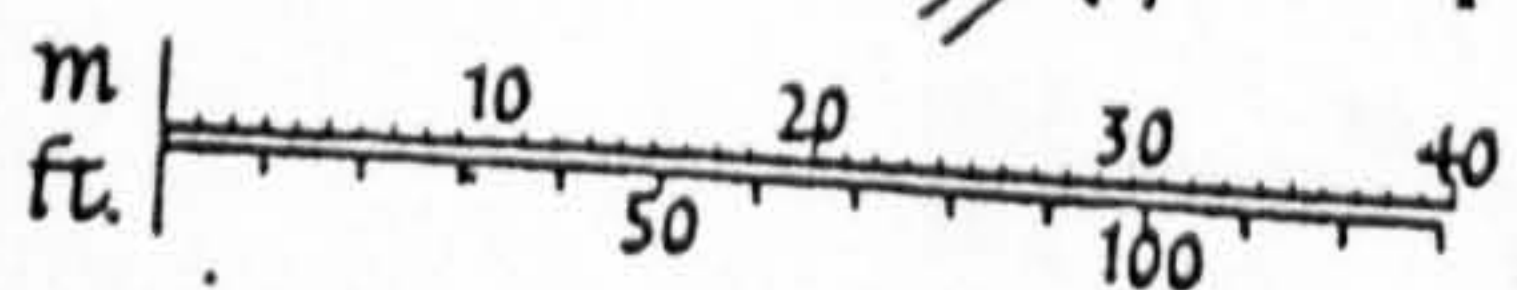
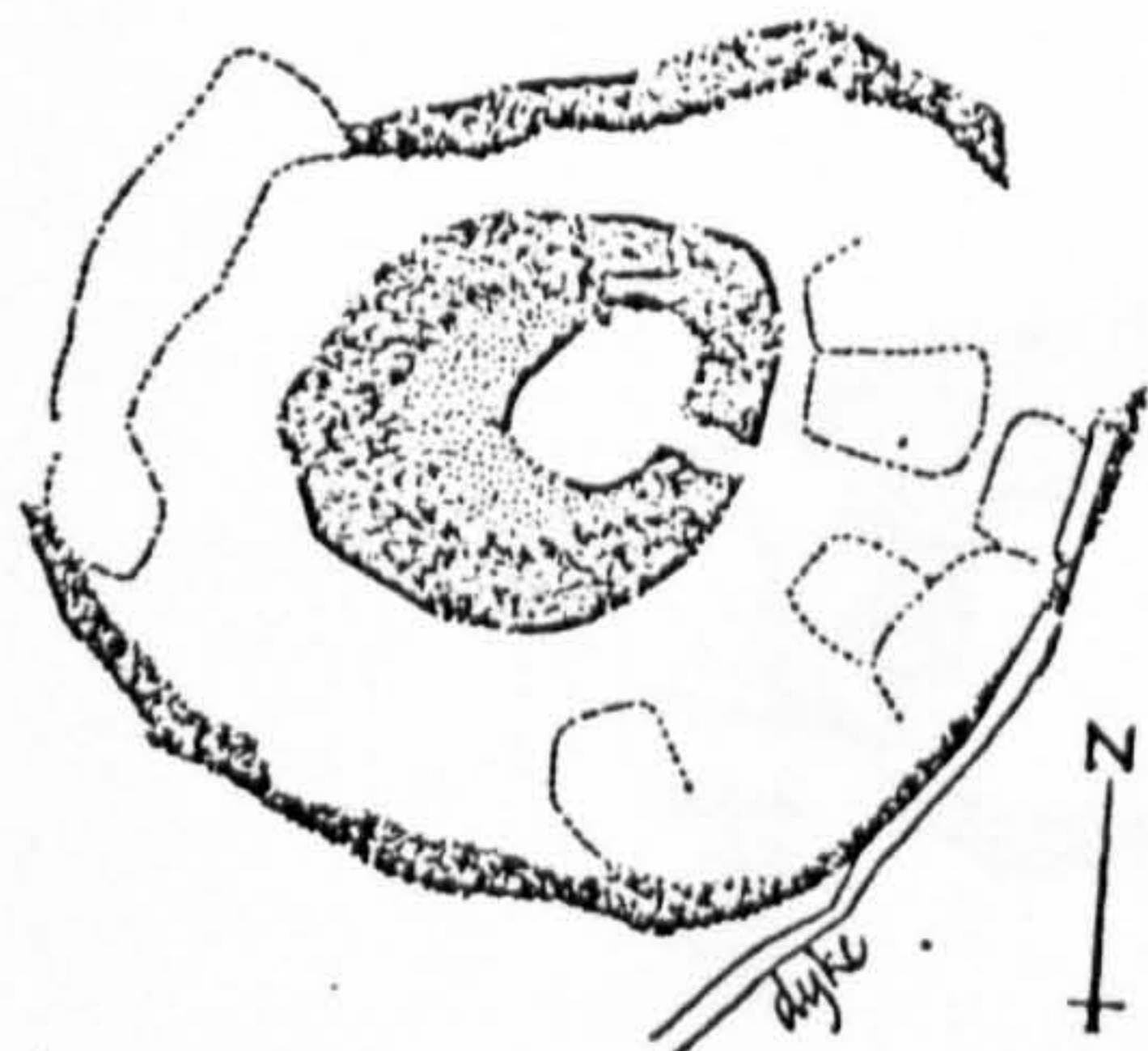
Dun, Dùn Hiader, Tìree



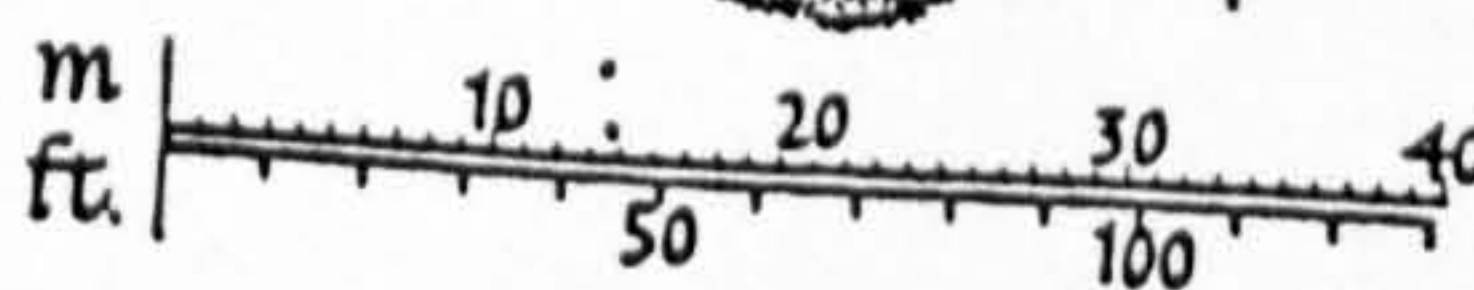
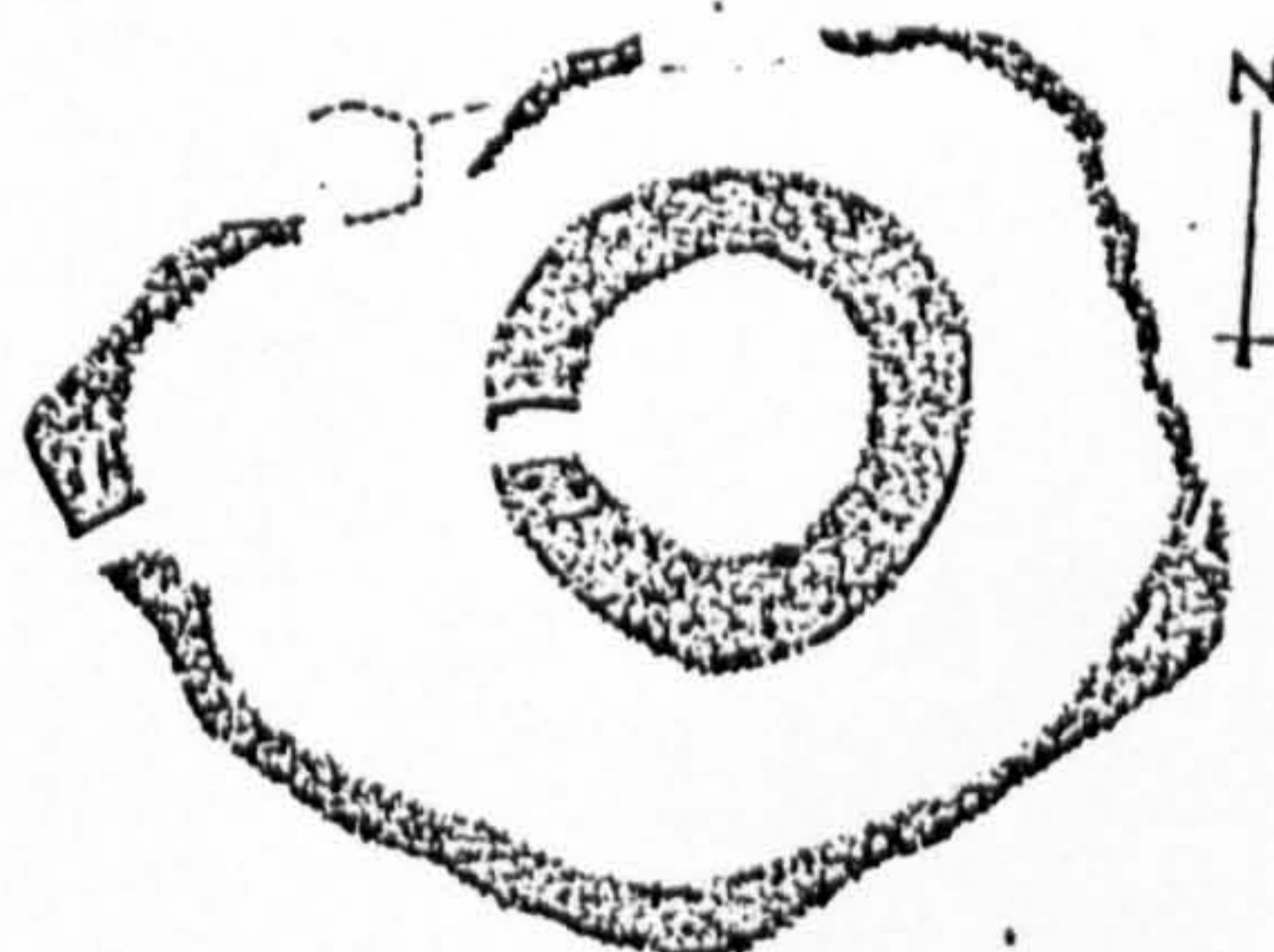
Dun, Dùn Heanish, Tìree



Dun, Dùn Boraige Bige, Tìree



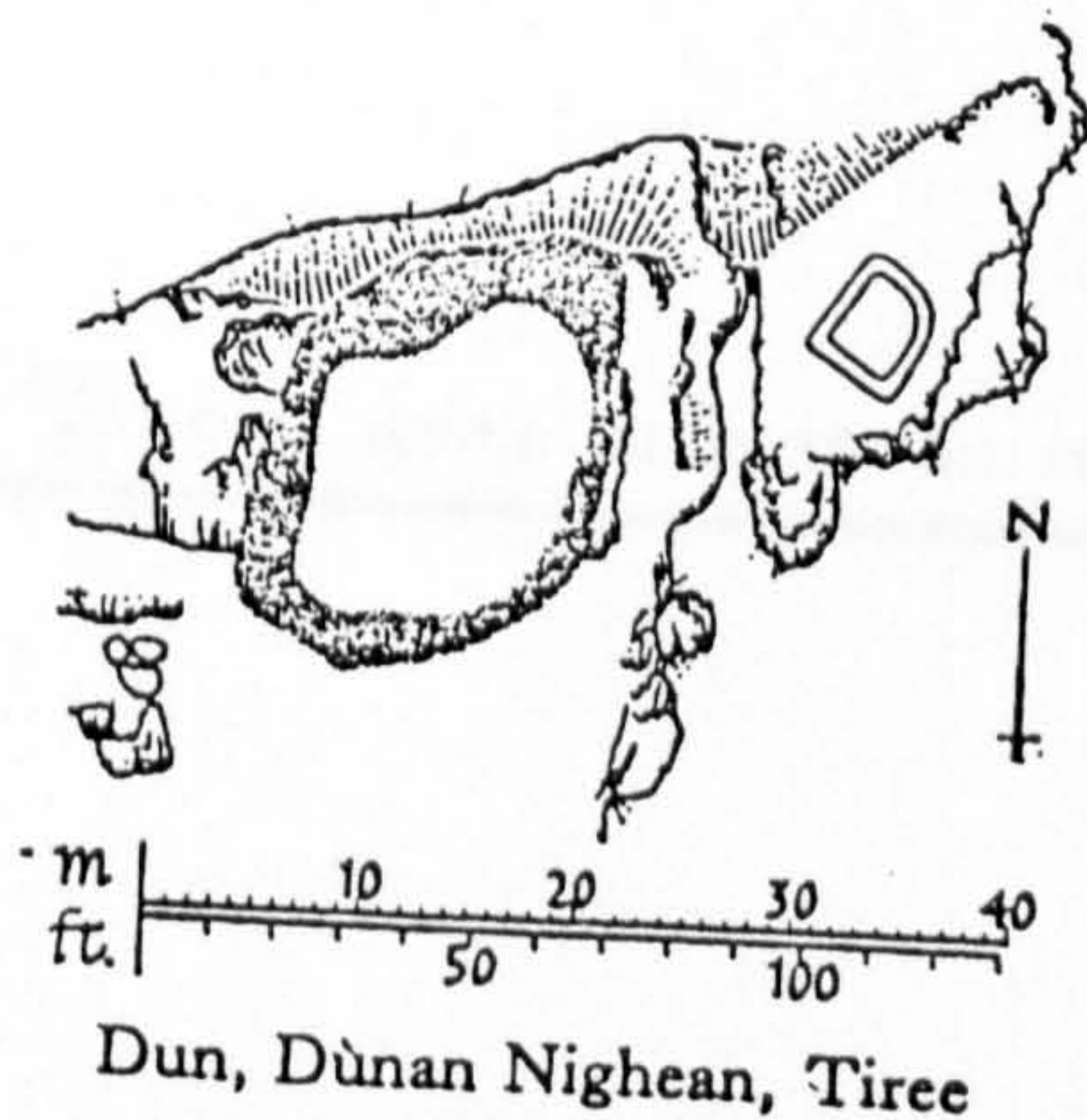
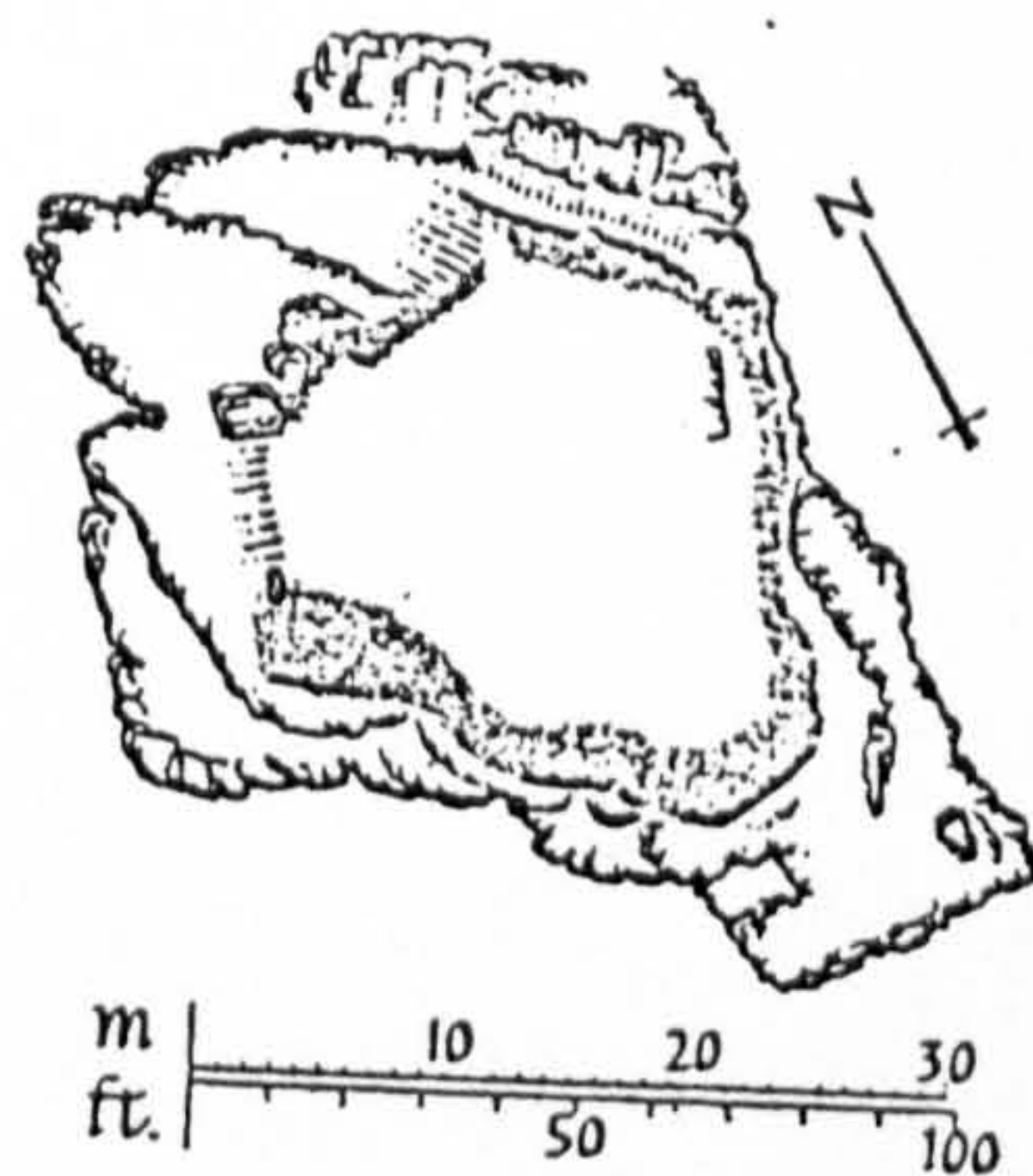
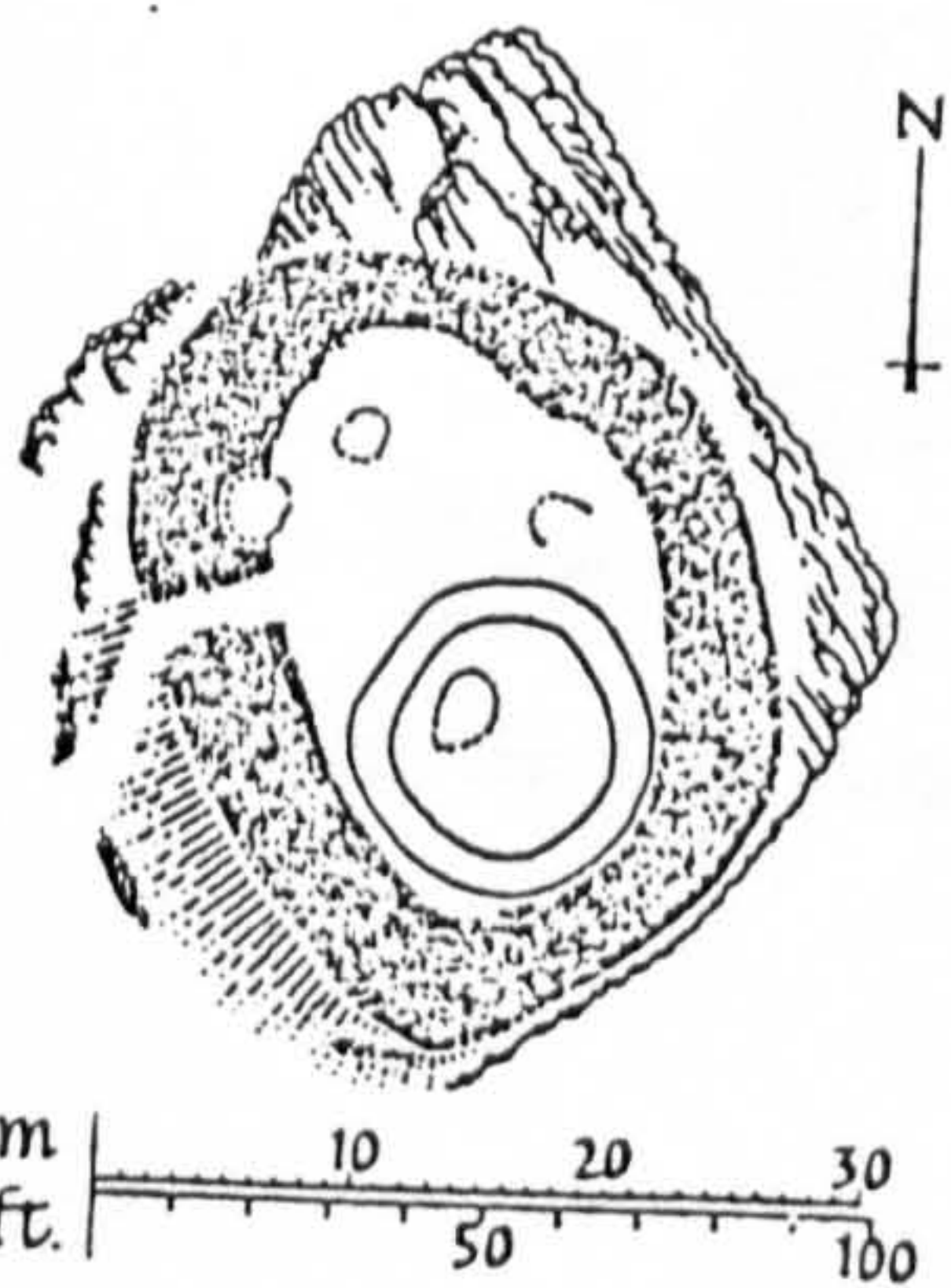
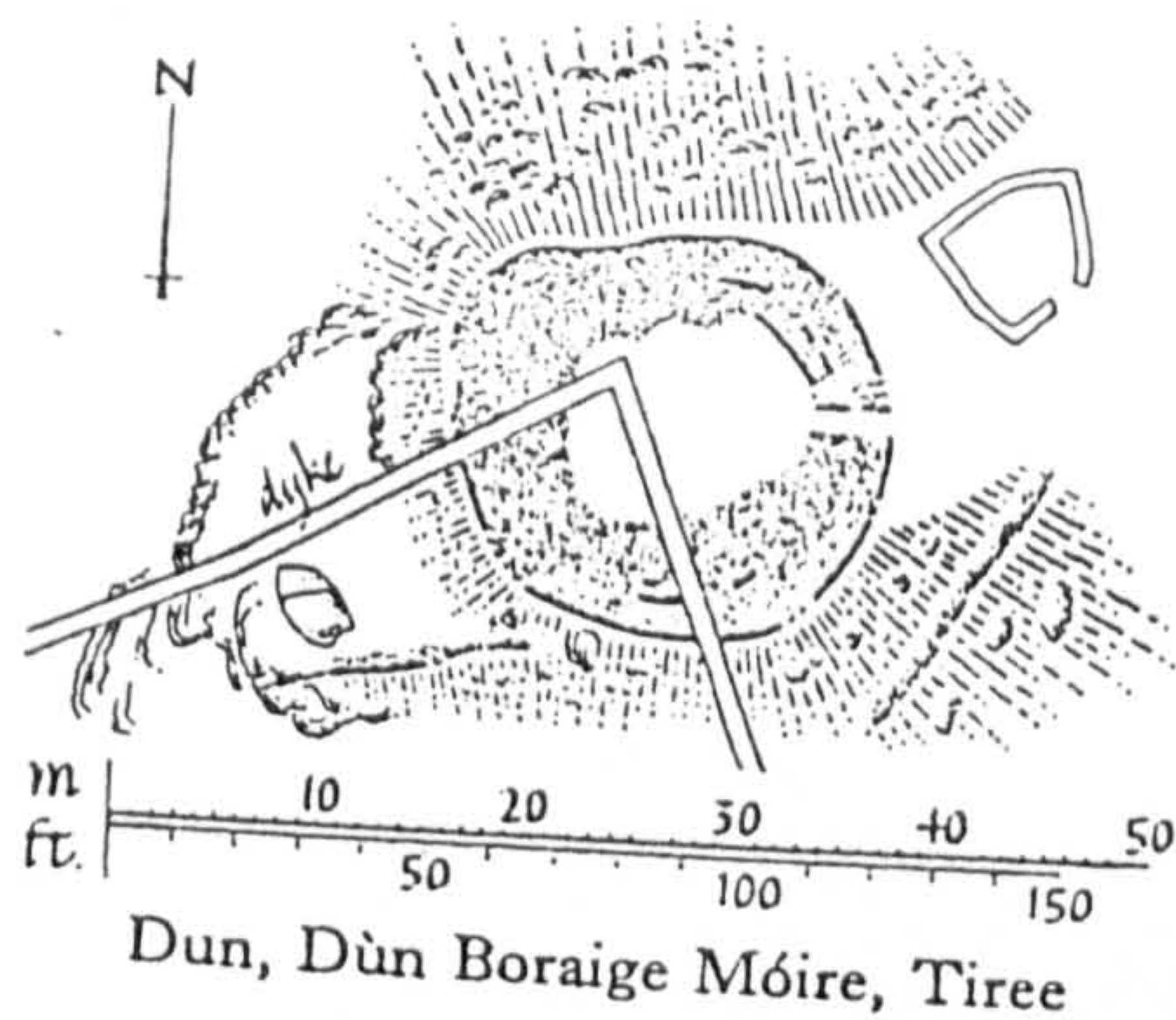
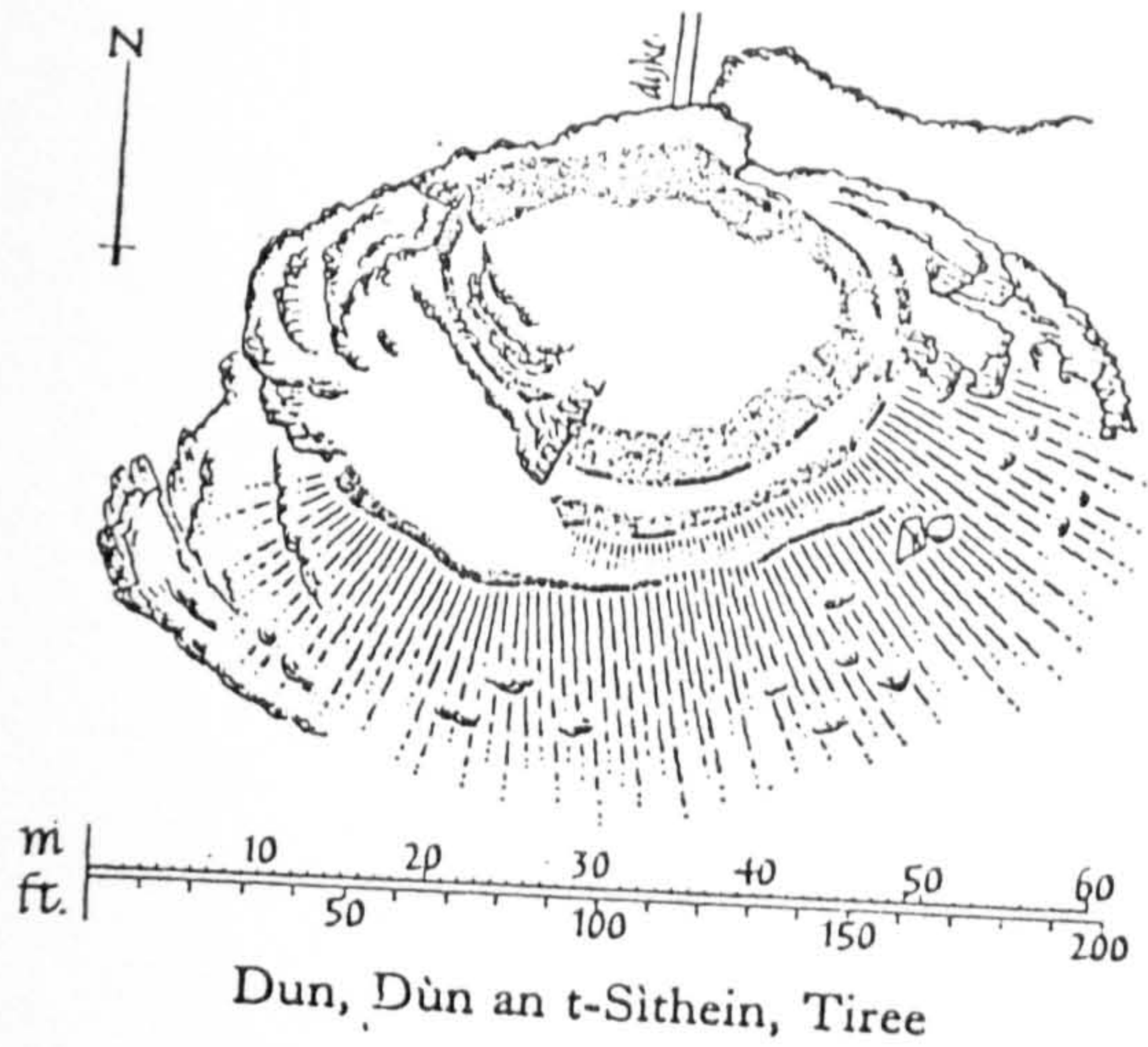
Dun, Dùn Ibrig, Tìree



Dun, Dùn Hanais, Tìree

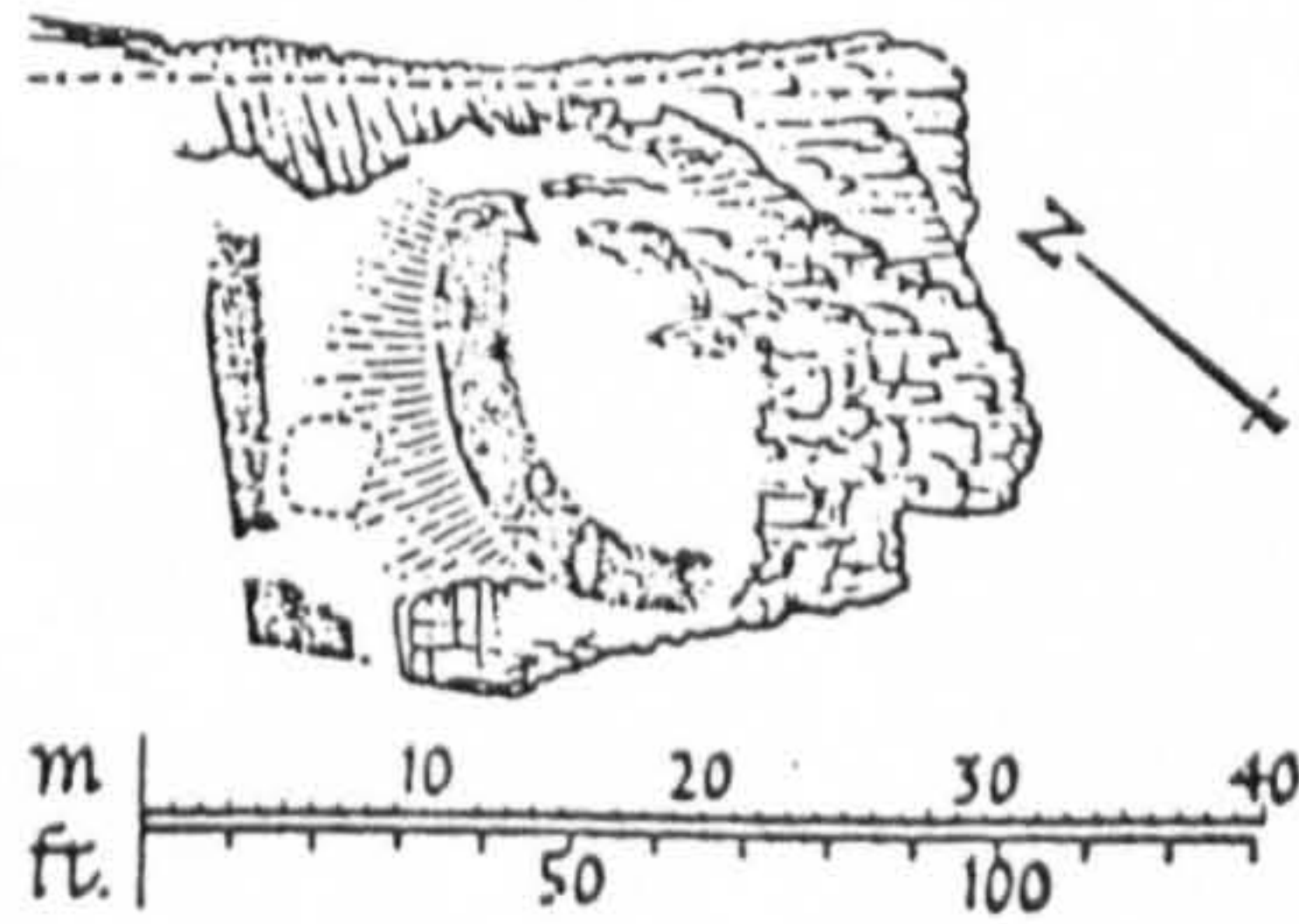
Duns of Tìree, approximate internal area 50 - 90 Sq. M.

( from R.C.A.H.M.S. 1980 )



Duns of Tìree ; approximate internal area 100 - 150 Sq. M.

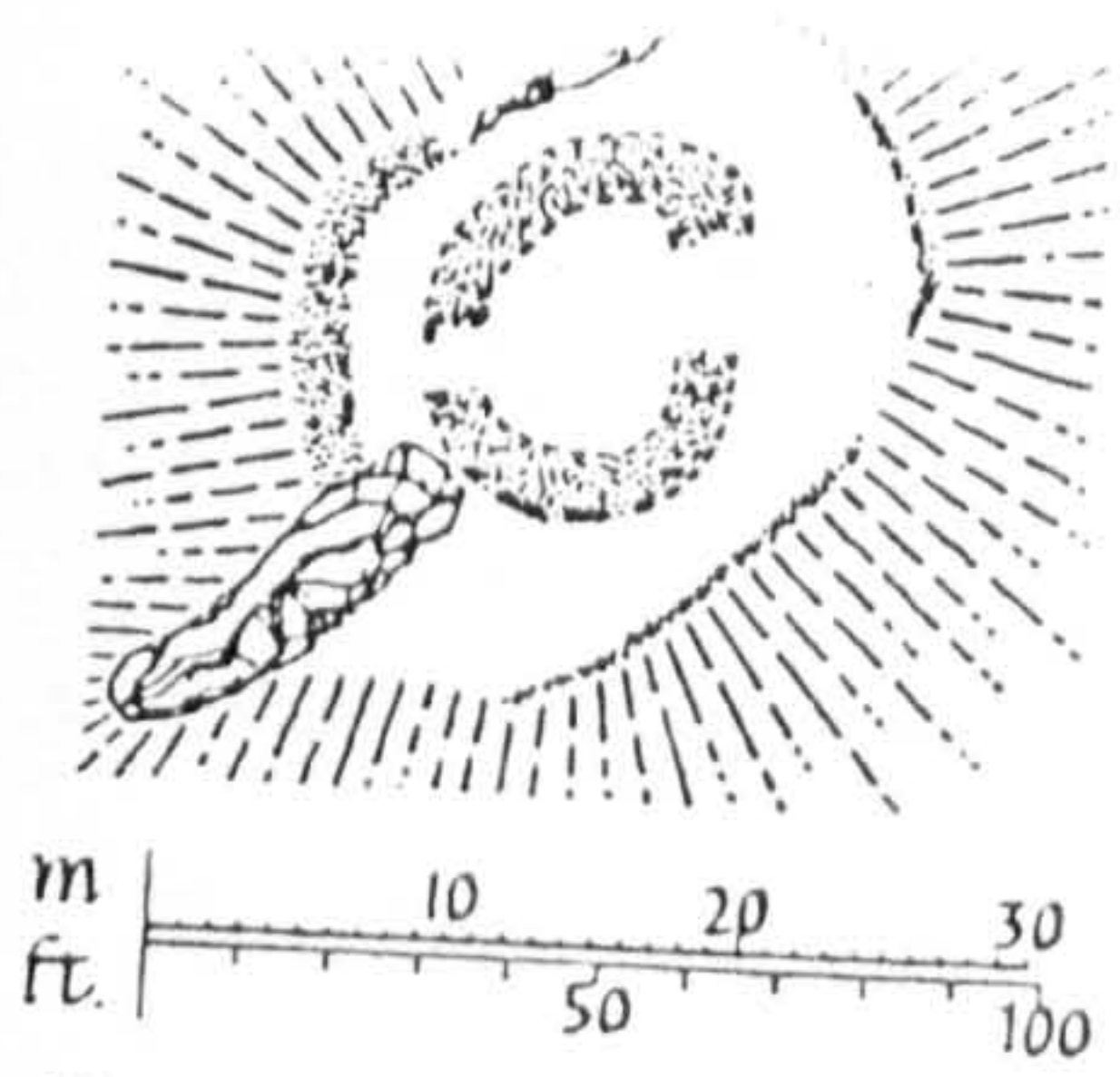
( from R.C.A.H.M.S. 1980 )




Dun, An Dùn, Rubha Sgibinis, Tìree

( from R.C.A.H.M.S. 1980 )

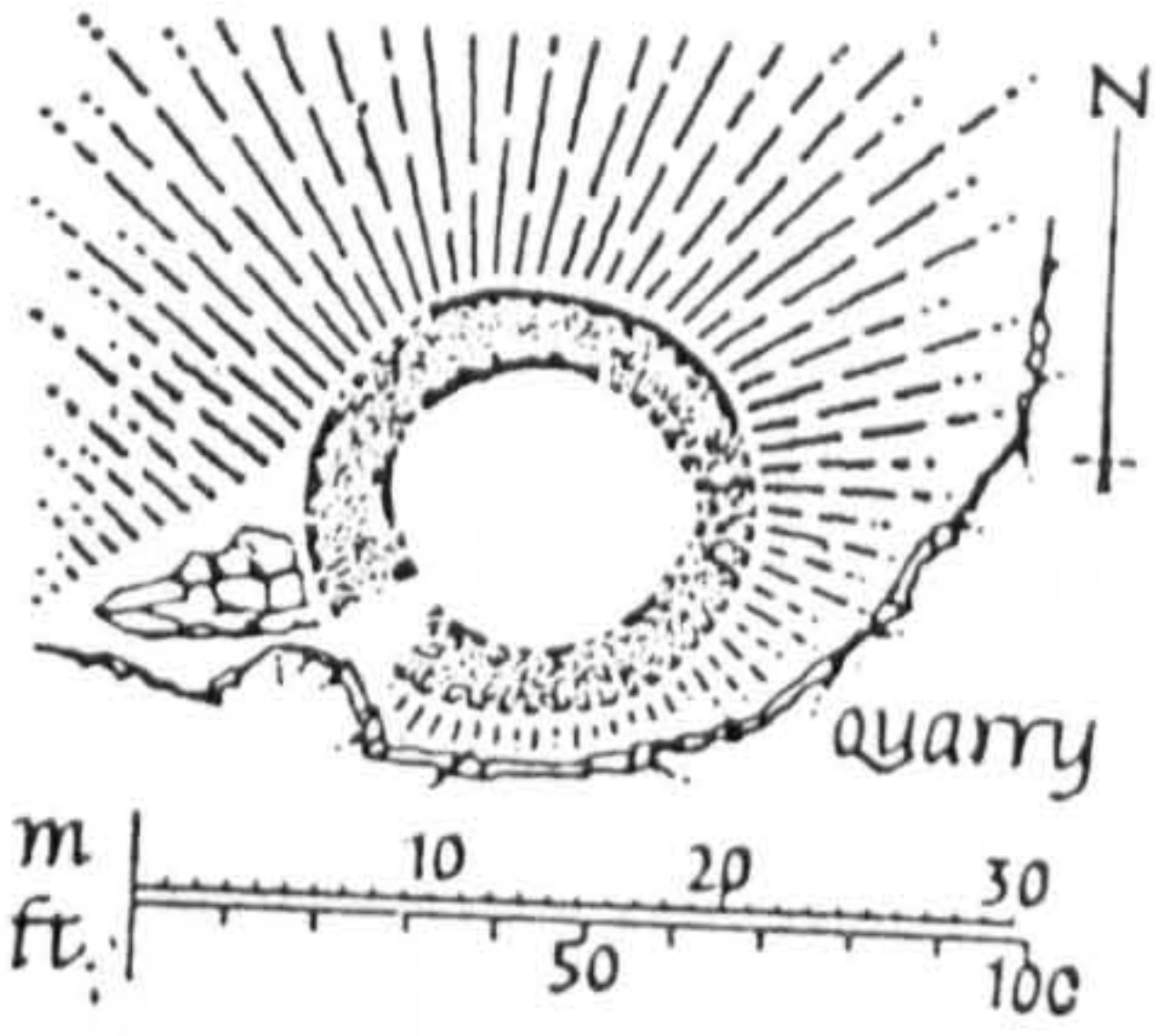
Duns of Tìree, area cannot be calculated.



Dun, Dùn Mhuirageul



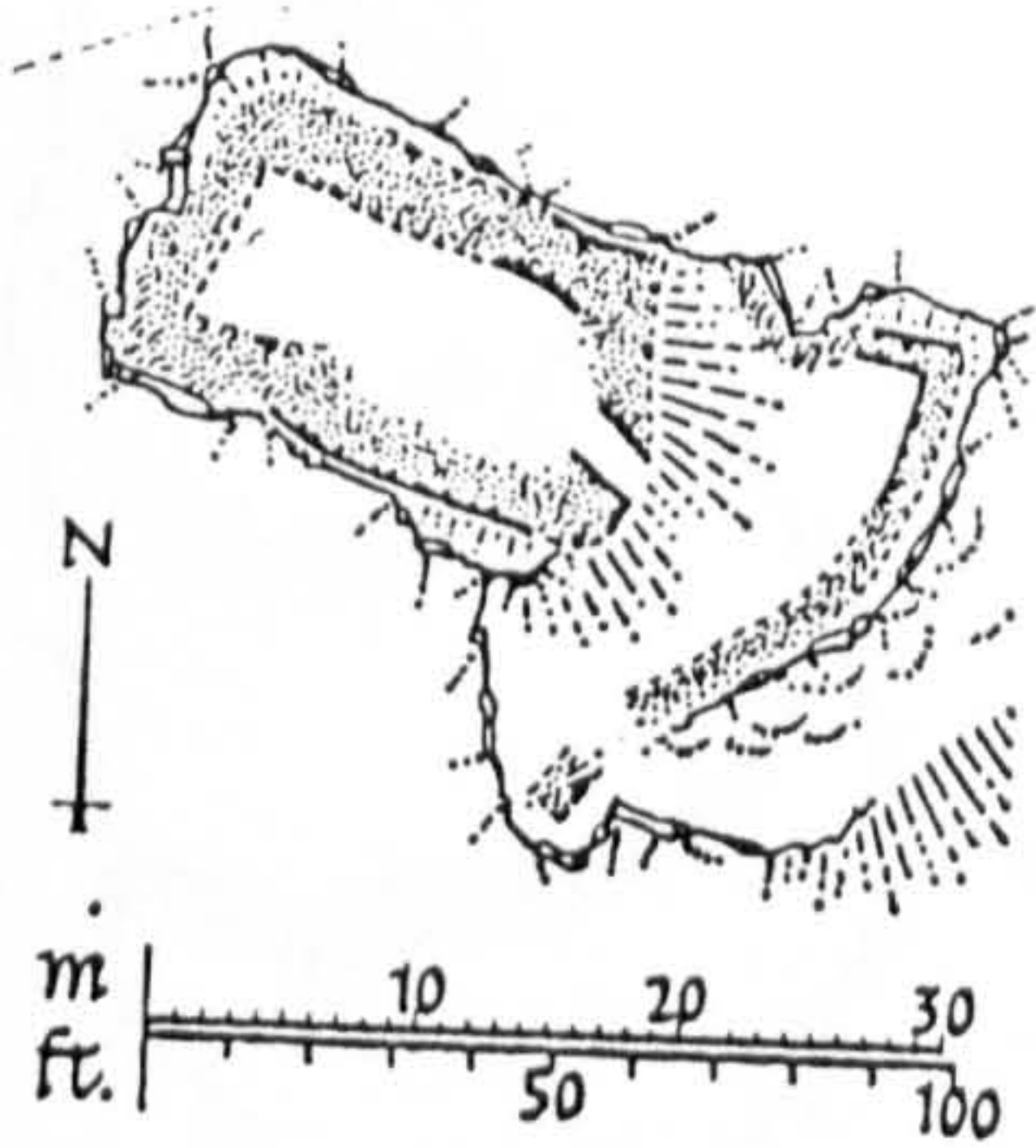
Dun, Kilcheran, Lismore



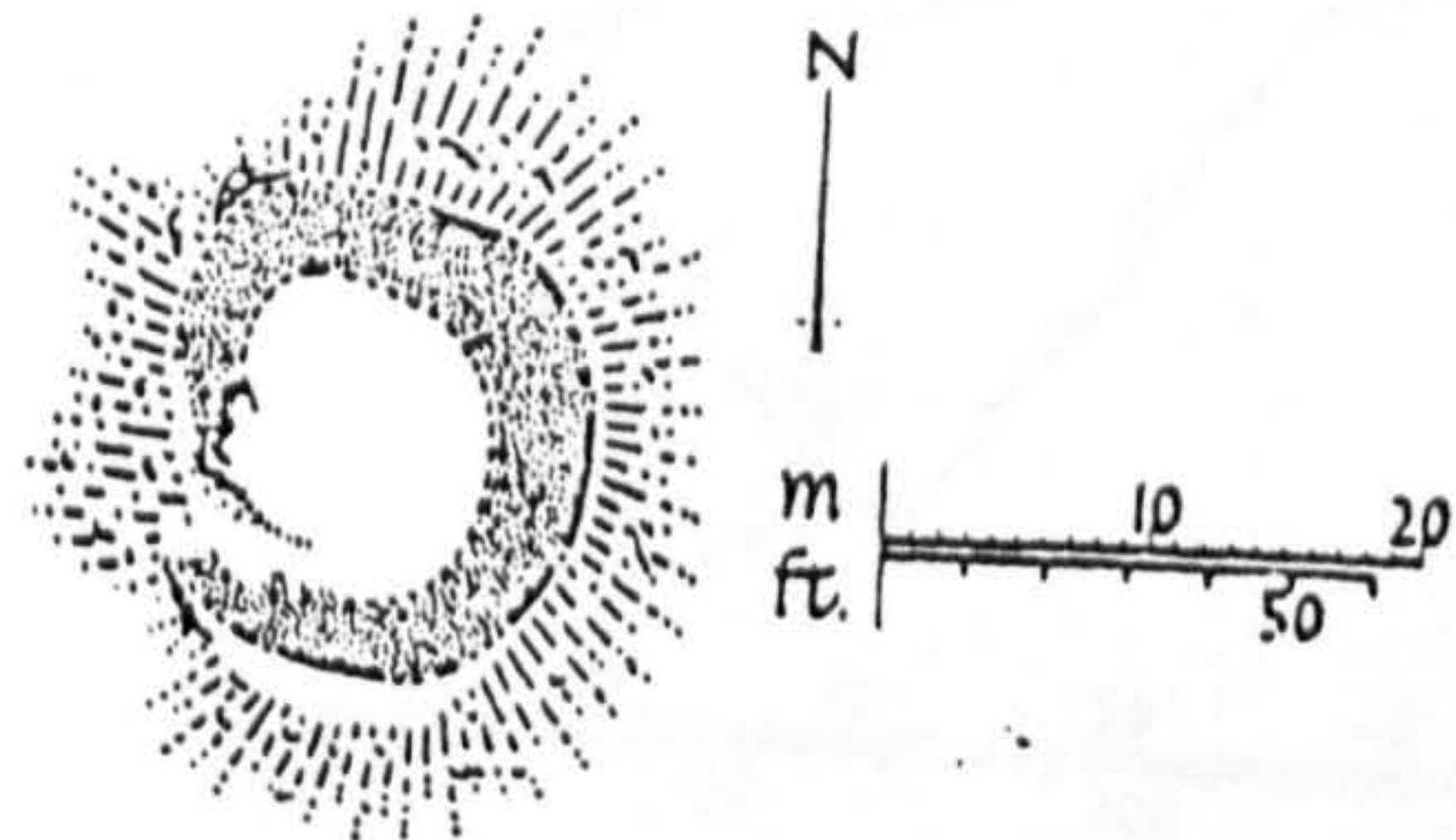
Dun, Dùn Leigh



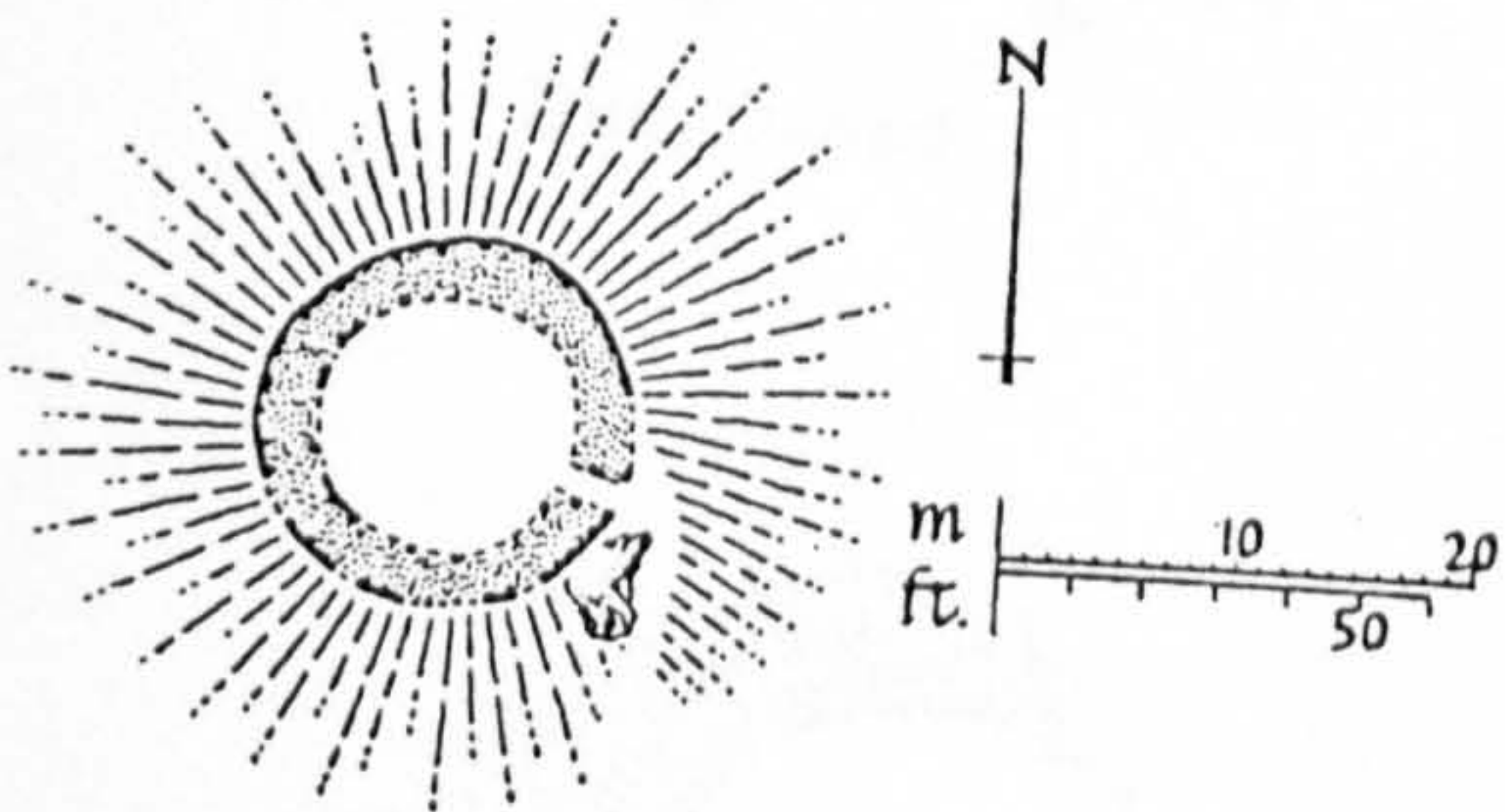
Dun, Dùn Bachlach



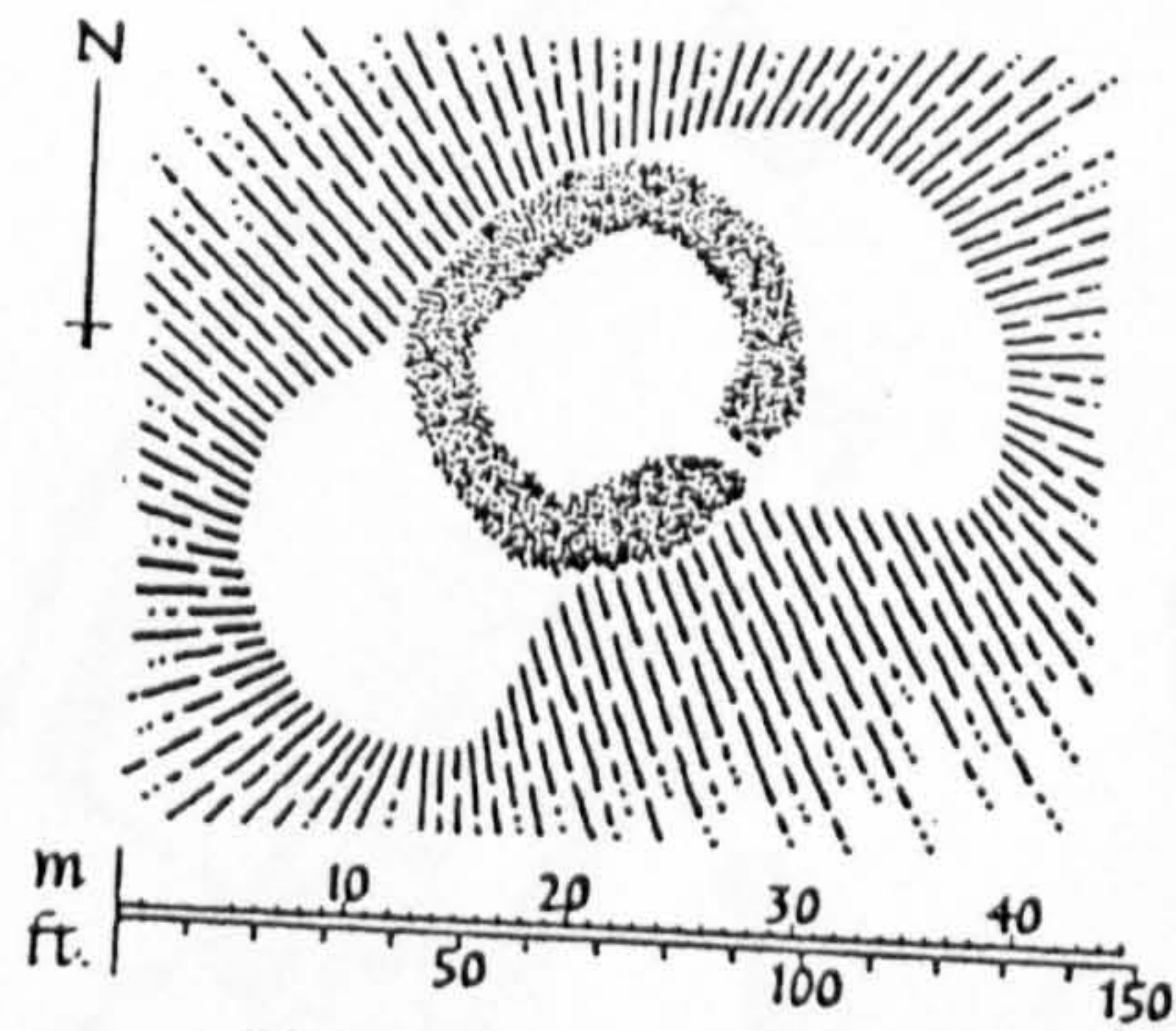
Dun, Dùn Mucaig, Seil



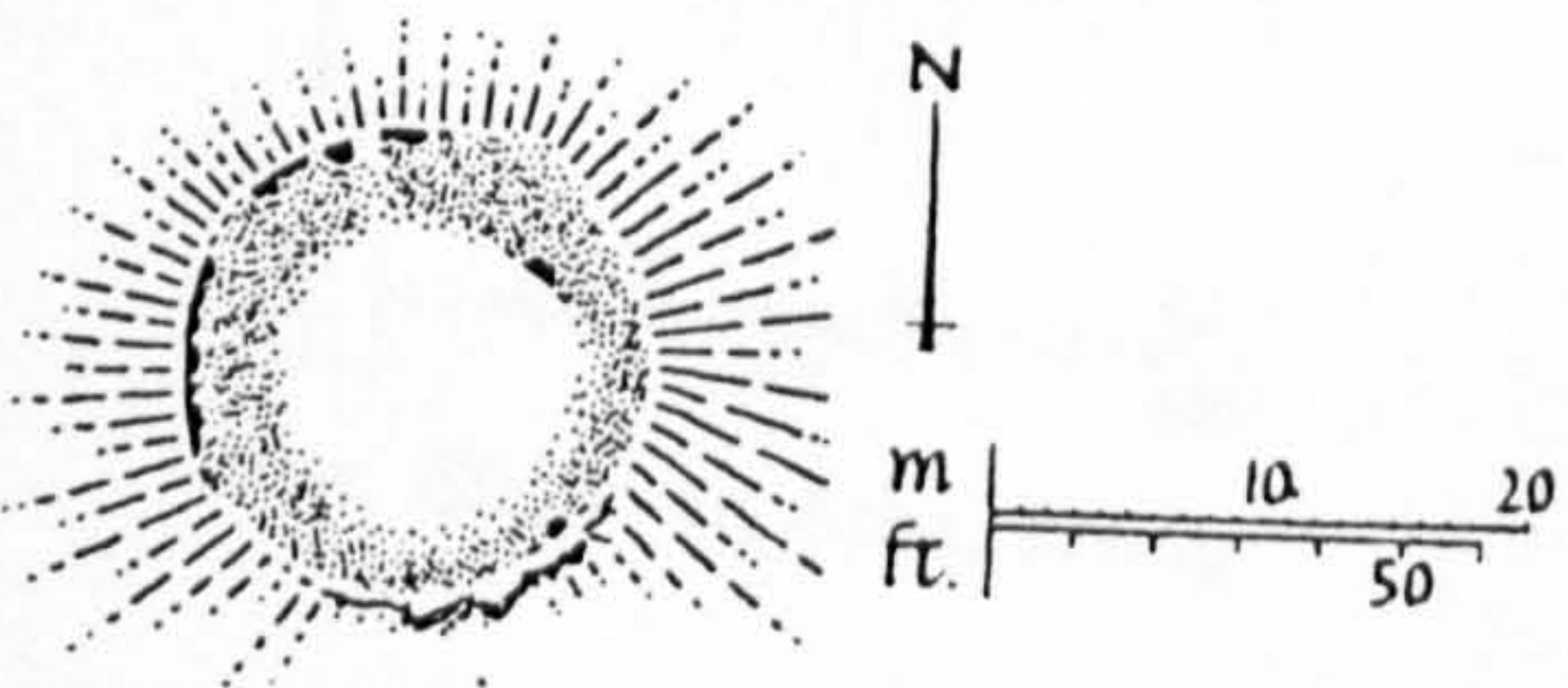
Dun, An Dùnan, Minard Point



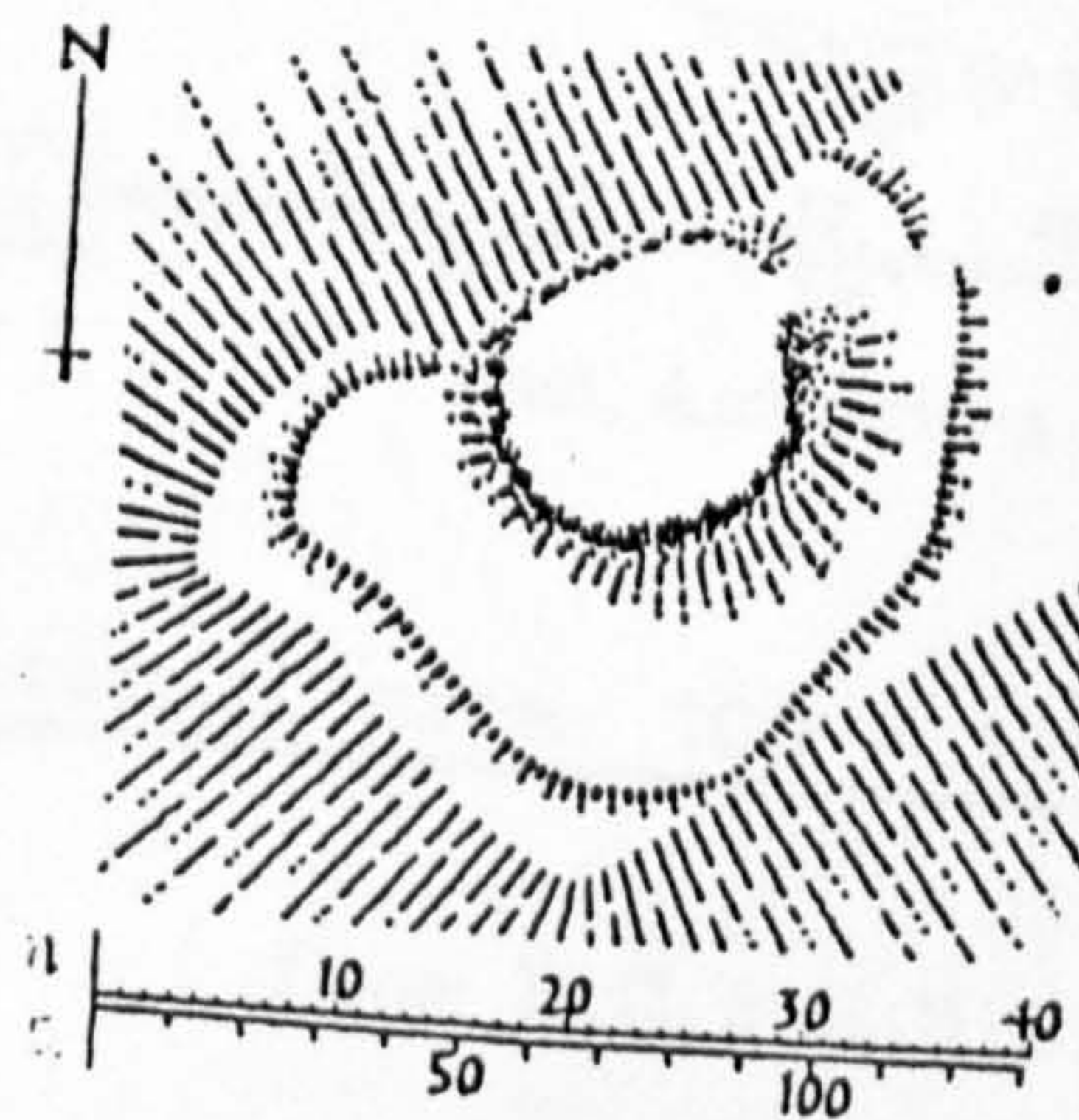
Dun, Tom a' Chaisteil



Dun, Dùnan Molach



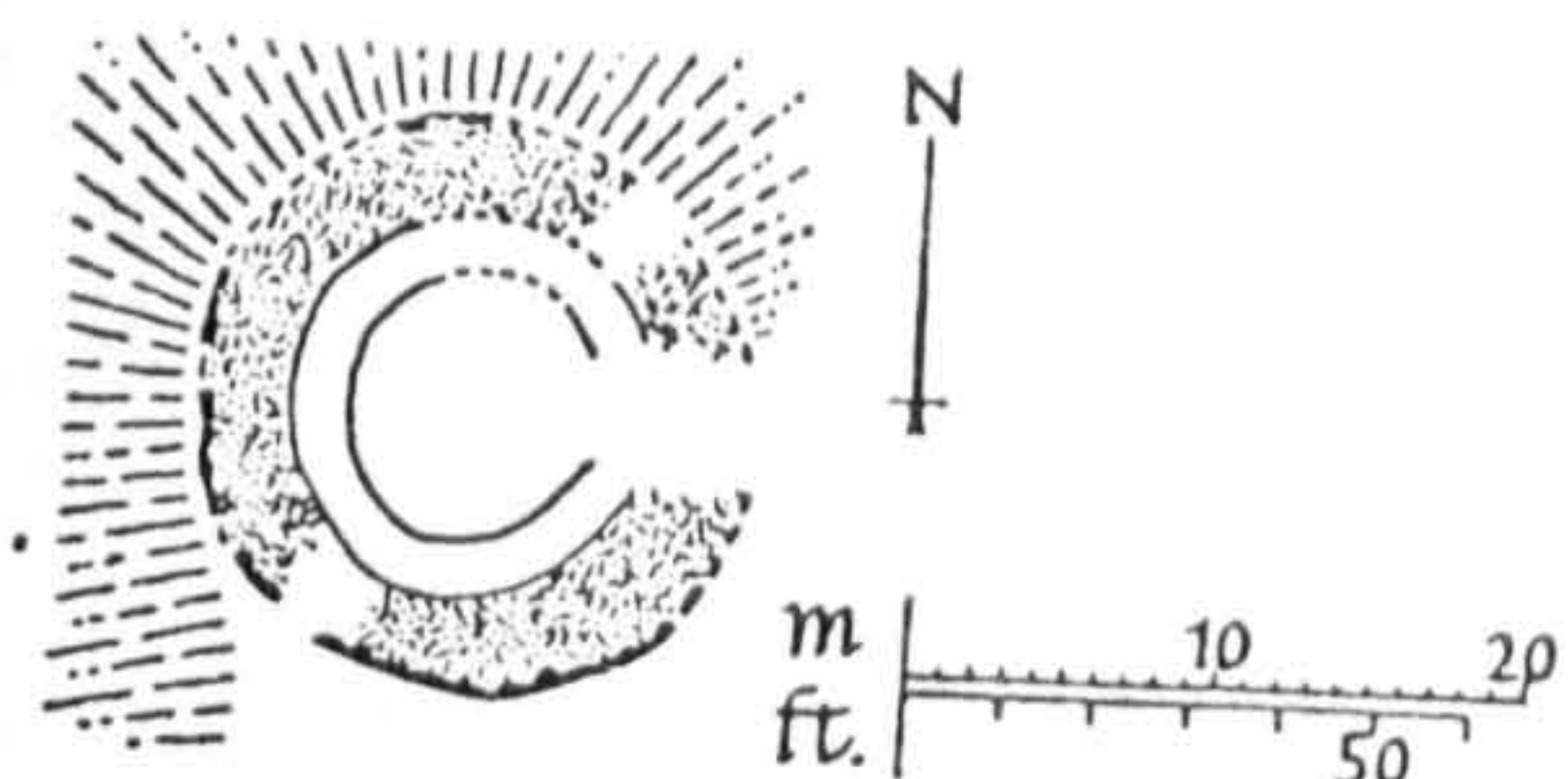
Dun, Dùn Bhlaran



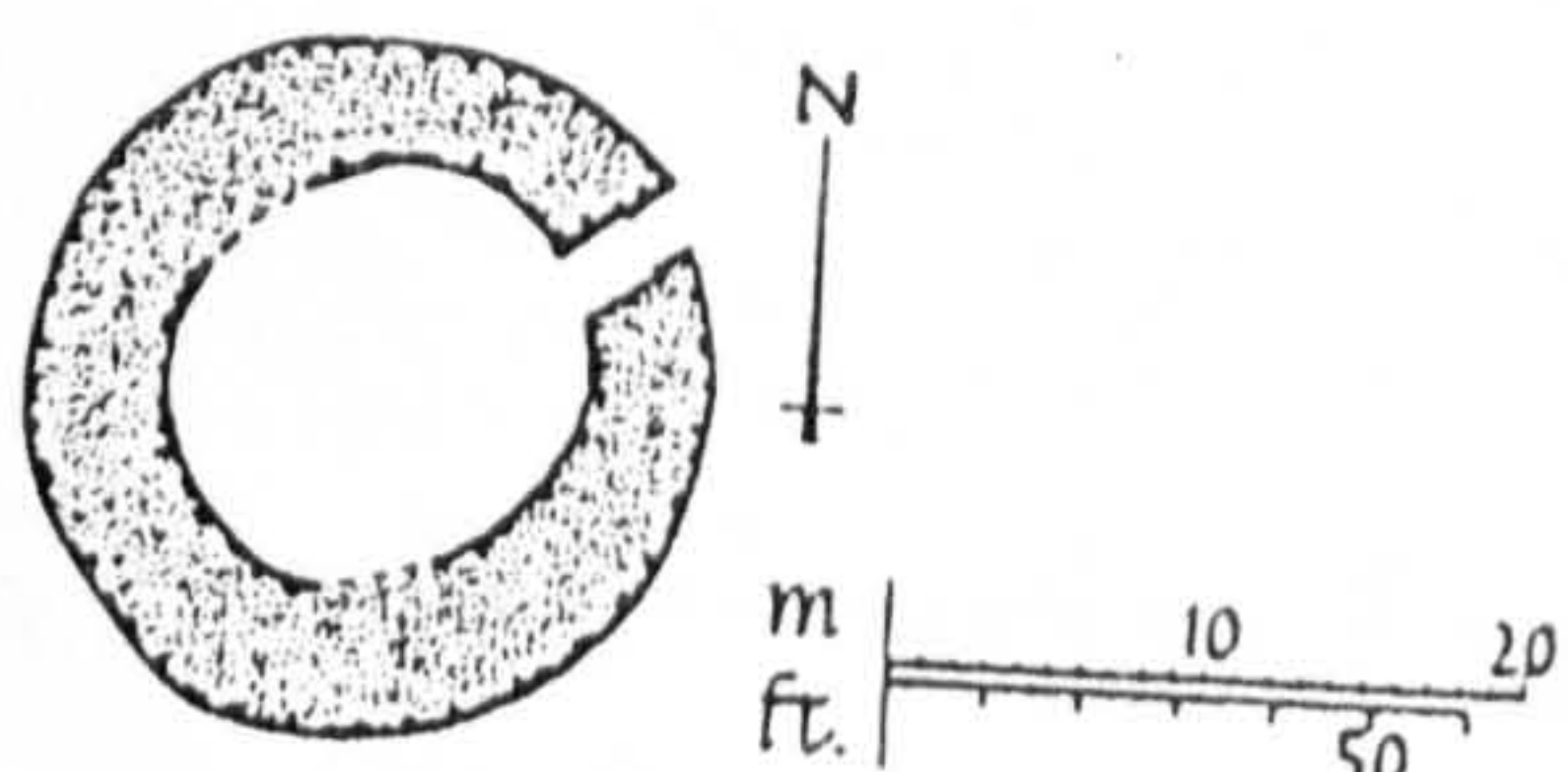
Dun, Barguillan

( from R.C.A.H.M.S. 1975 )

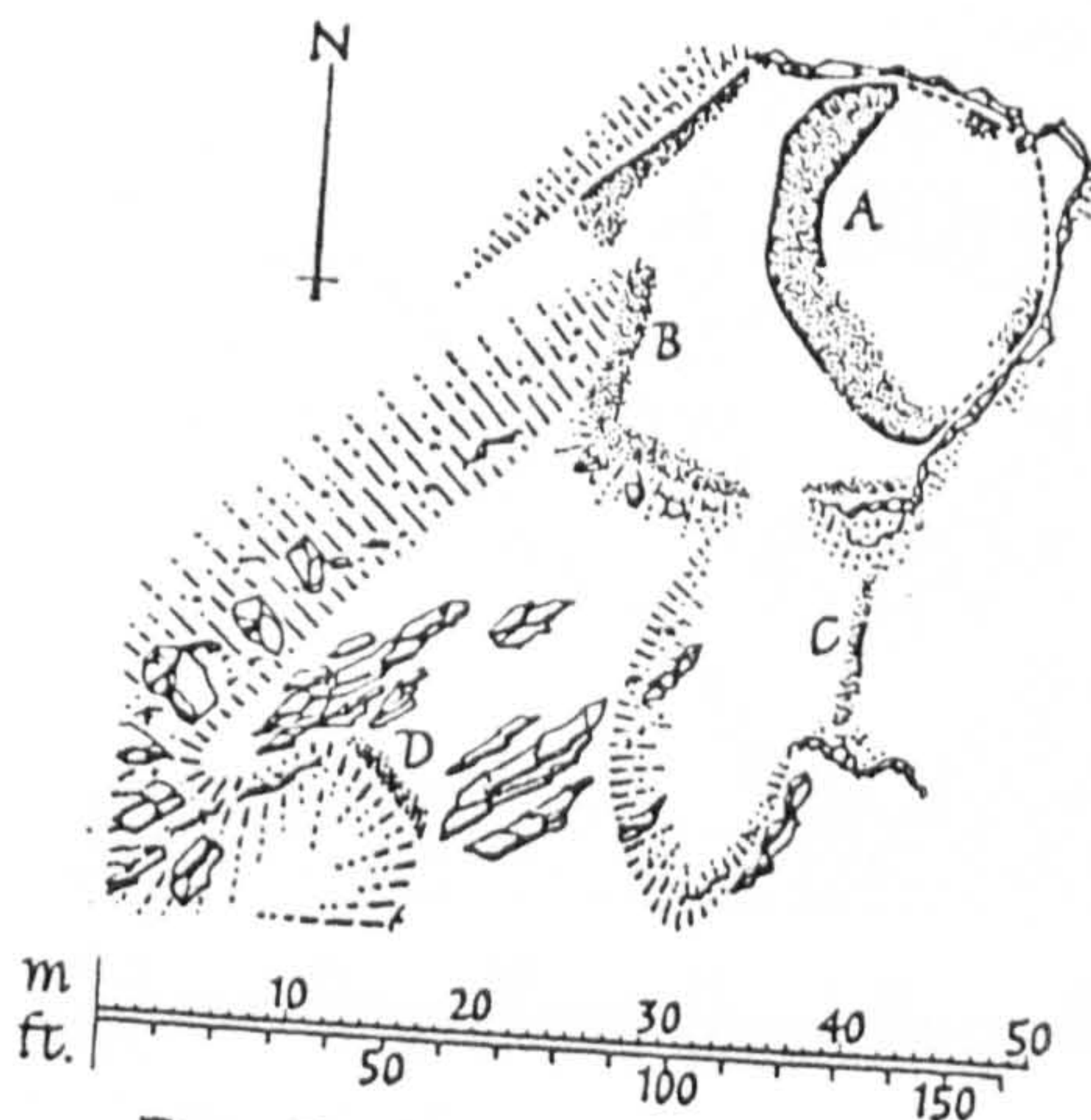
Duns of Lorn; approximate internal area 44 - 100 Sq. M.



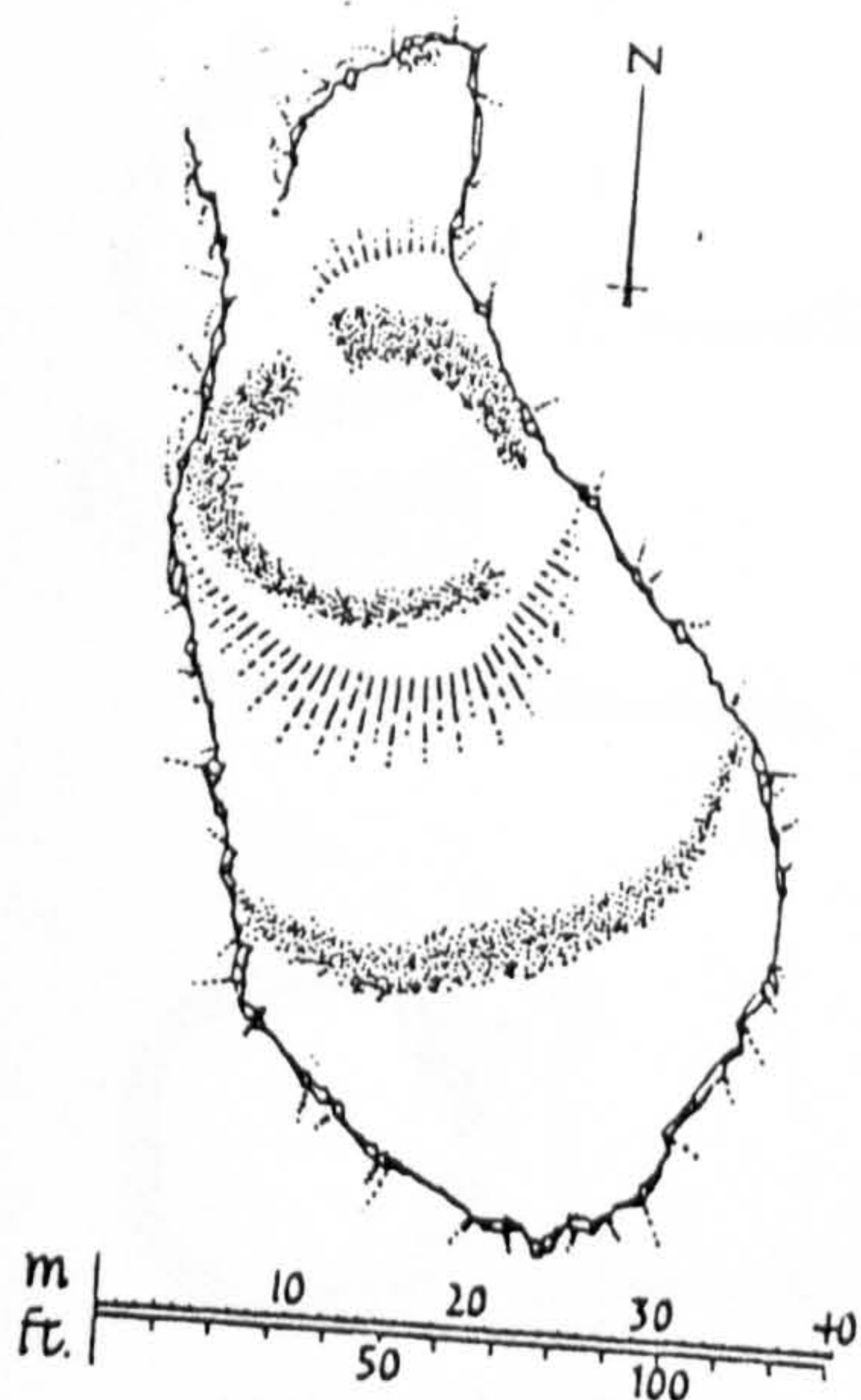
Dun, Dùn Chathach



Dun, Caisteal Suidhe Cheannaidh



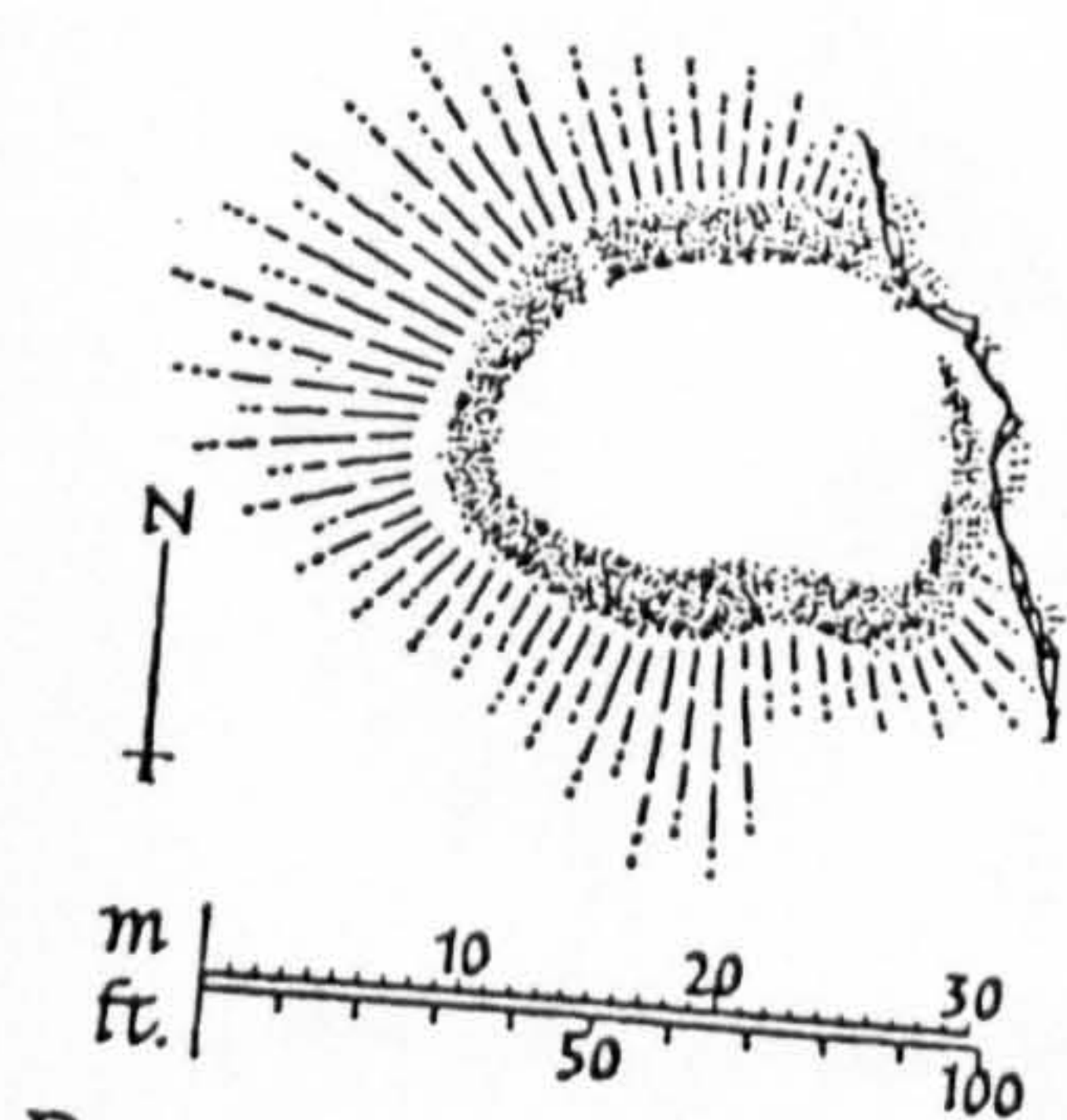
Dun, Dùn Chrùban, Lismore



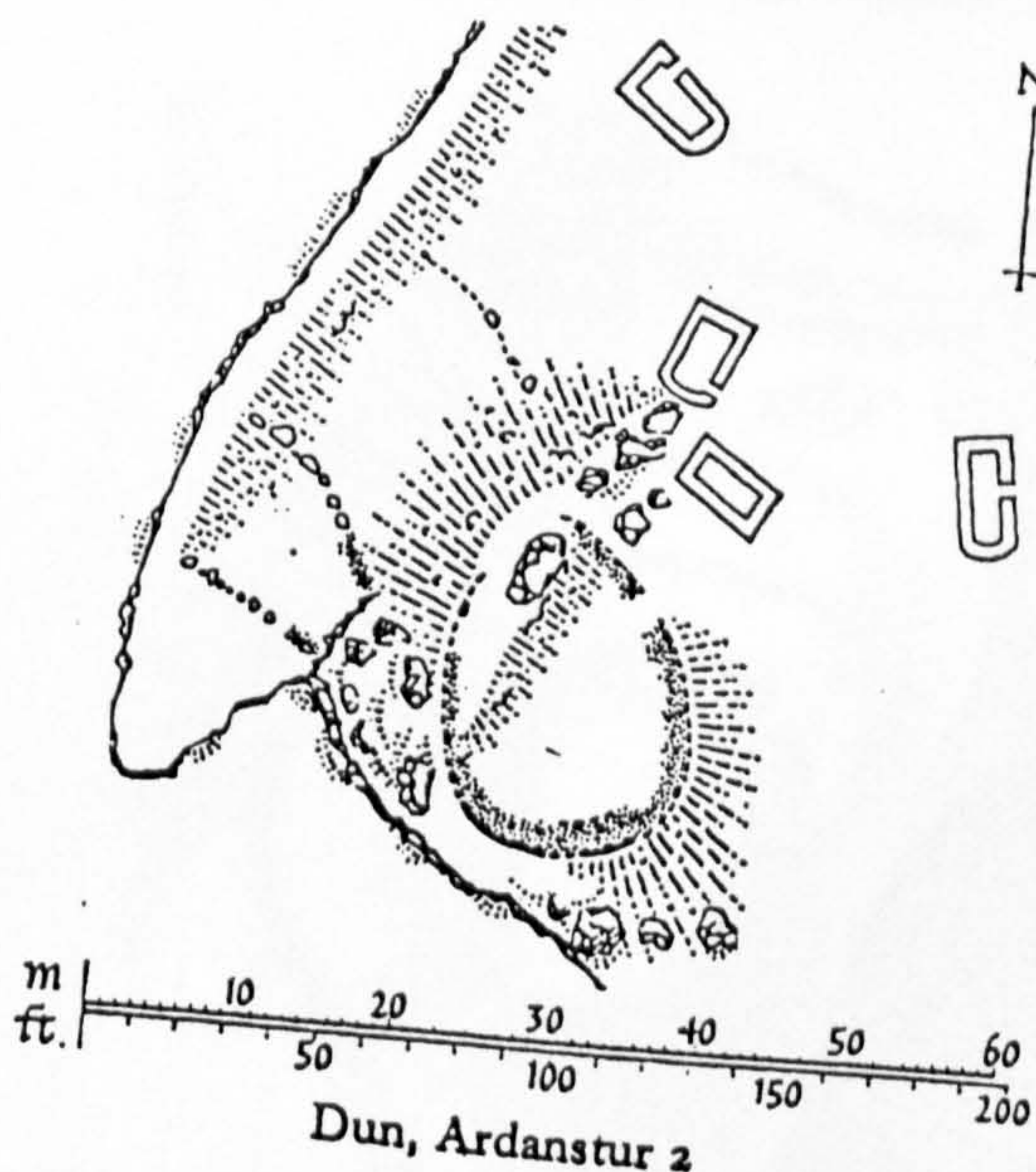
Dun, Dunach



Dun, Dùn Aorain, Seil



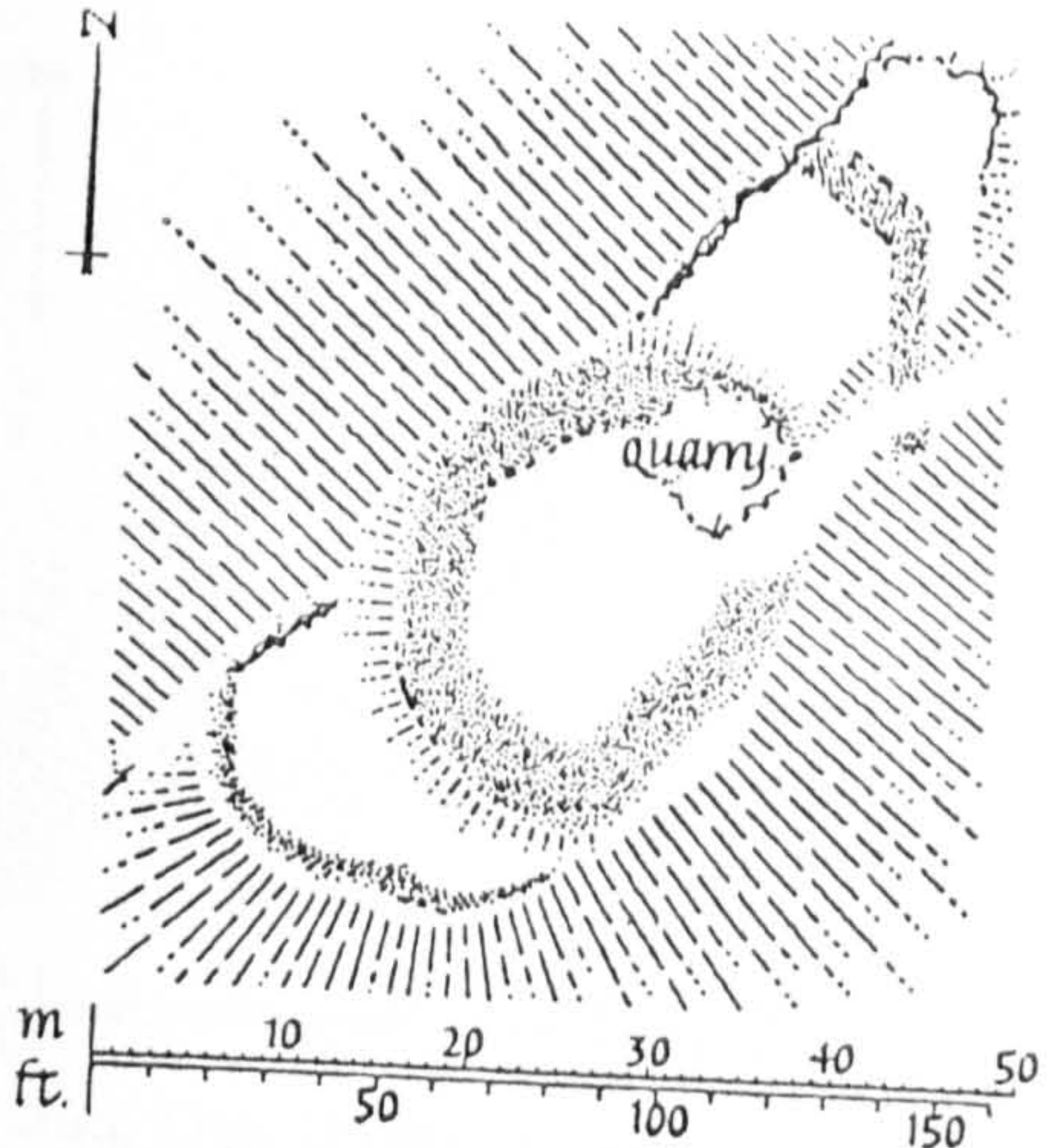
Dun, Eilean an Atha, Luìng



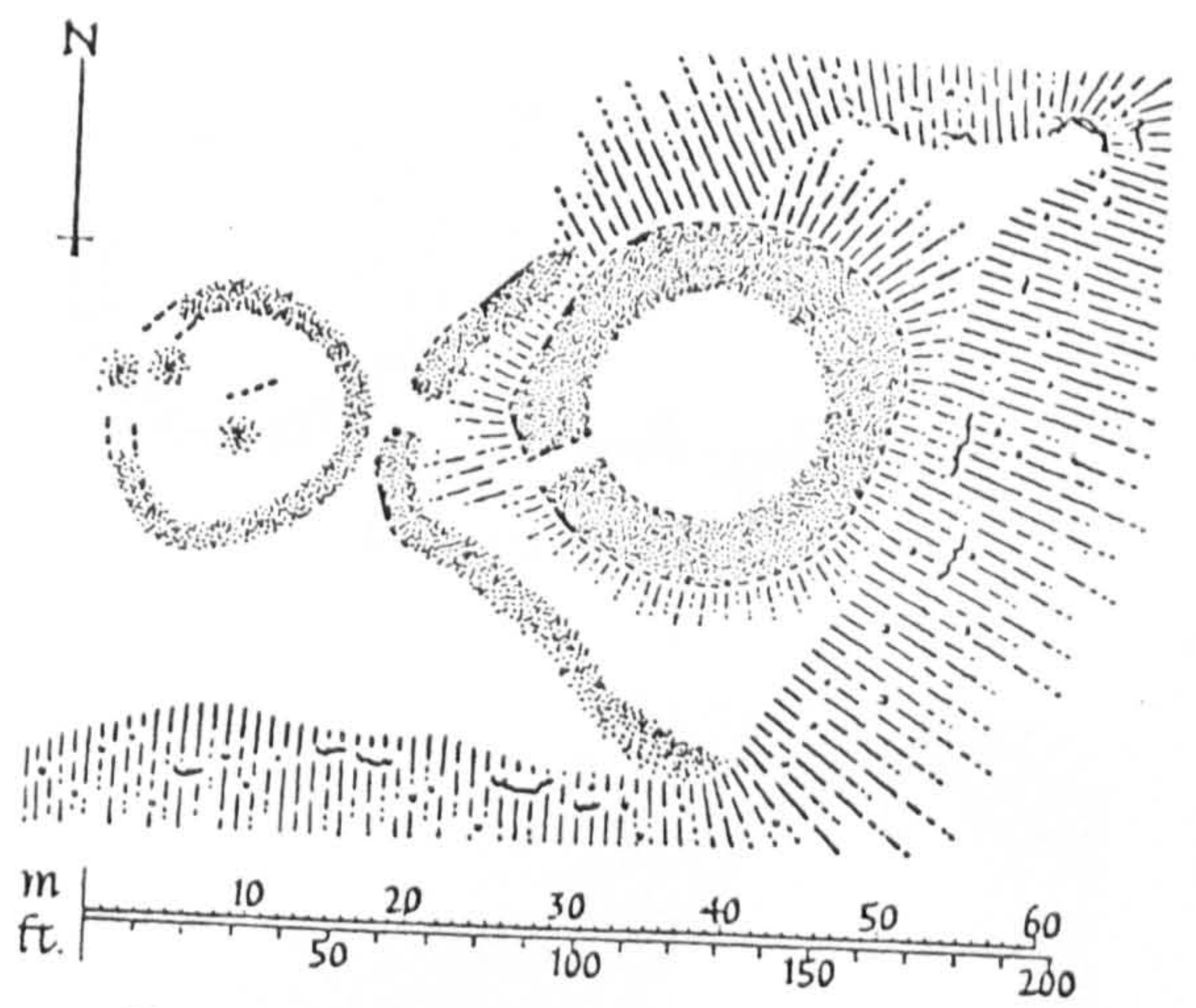
Dun, Ardanstur 2

Duns of Lorn ; approximate internal area 100 - 170 Sq. M.

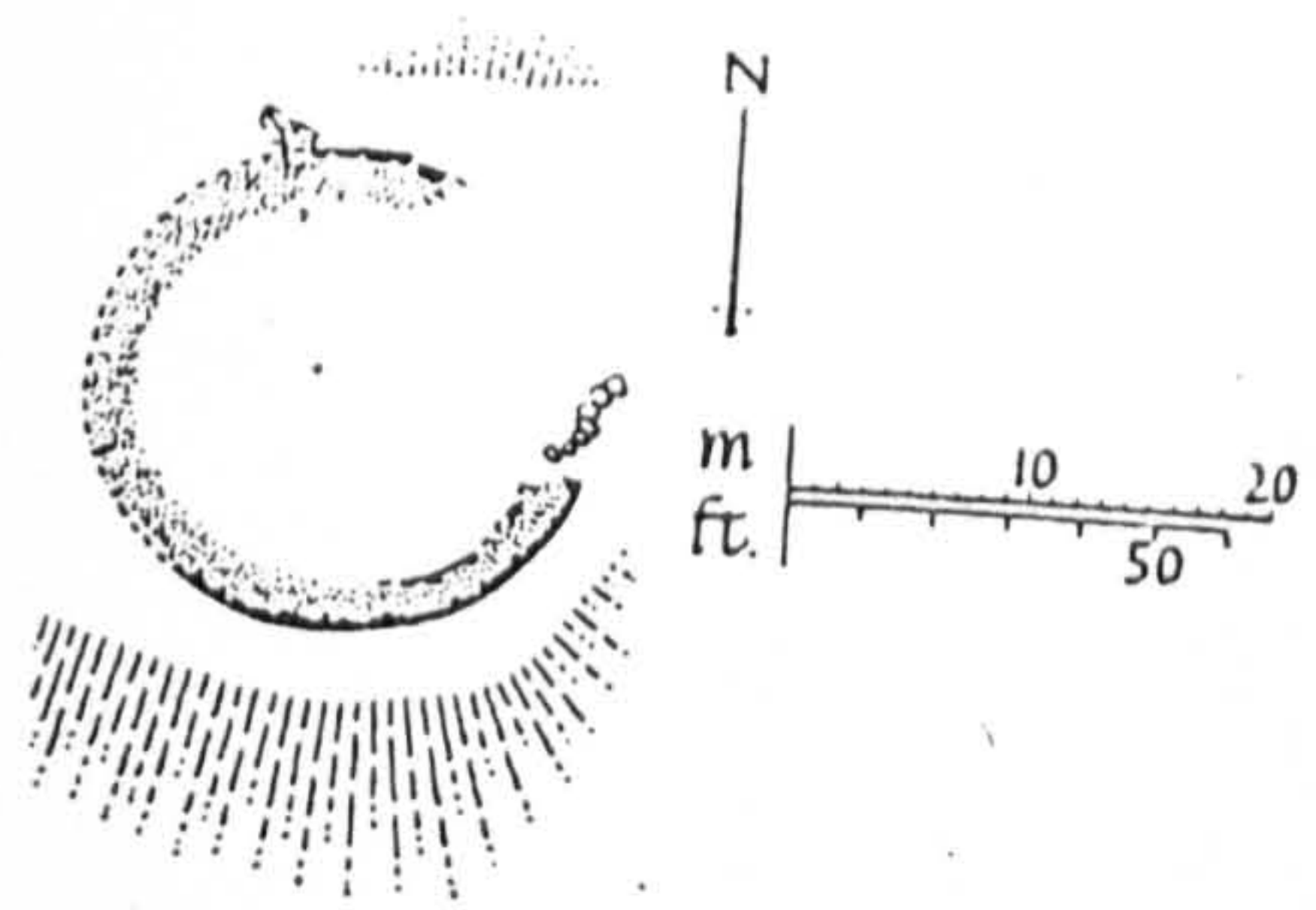
( from R.C.A.H.M.S. 1975 )



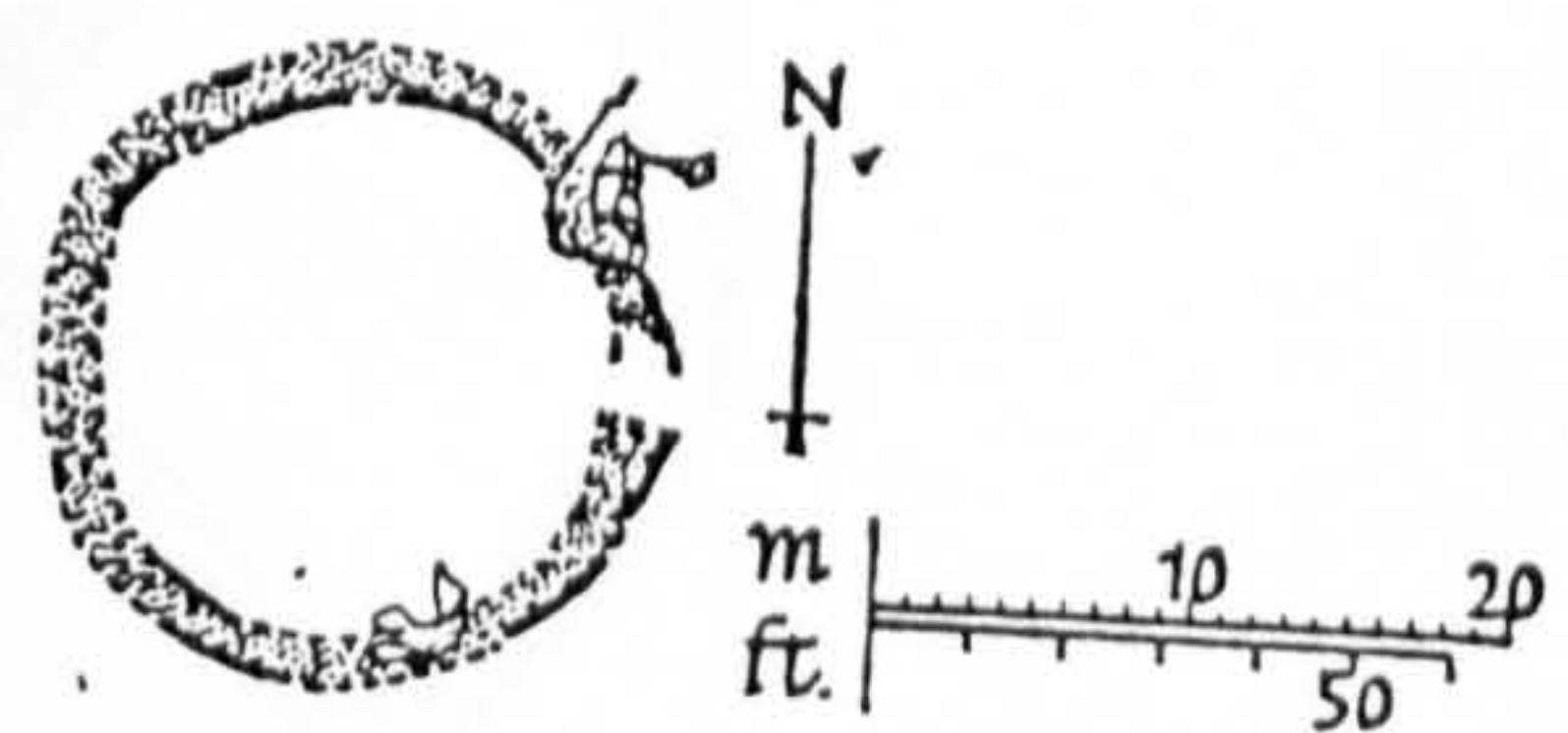
Dun, Camuslaich, Seil



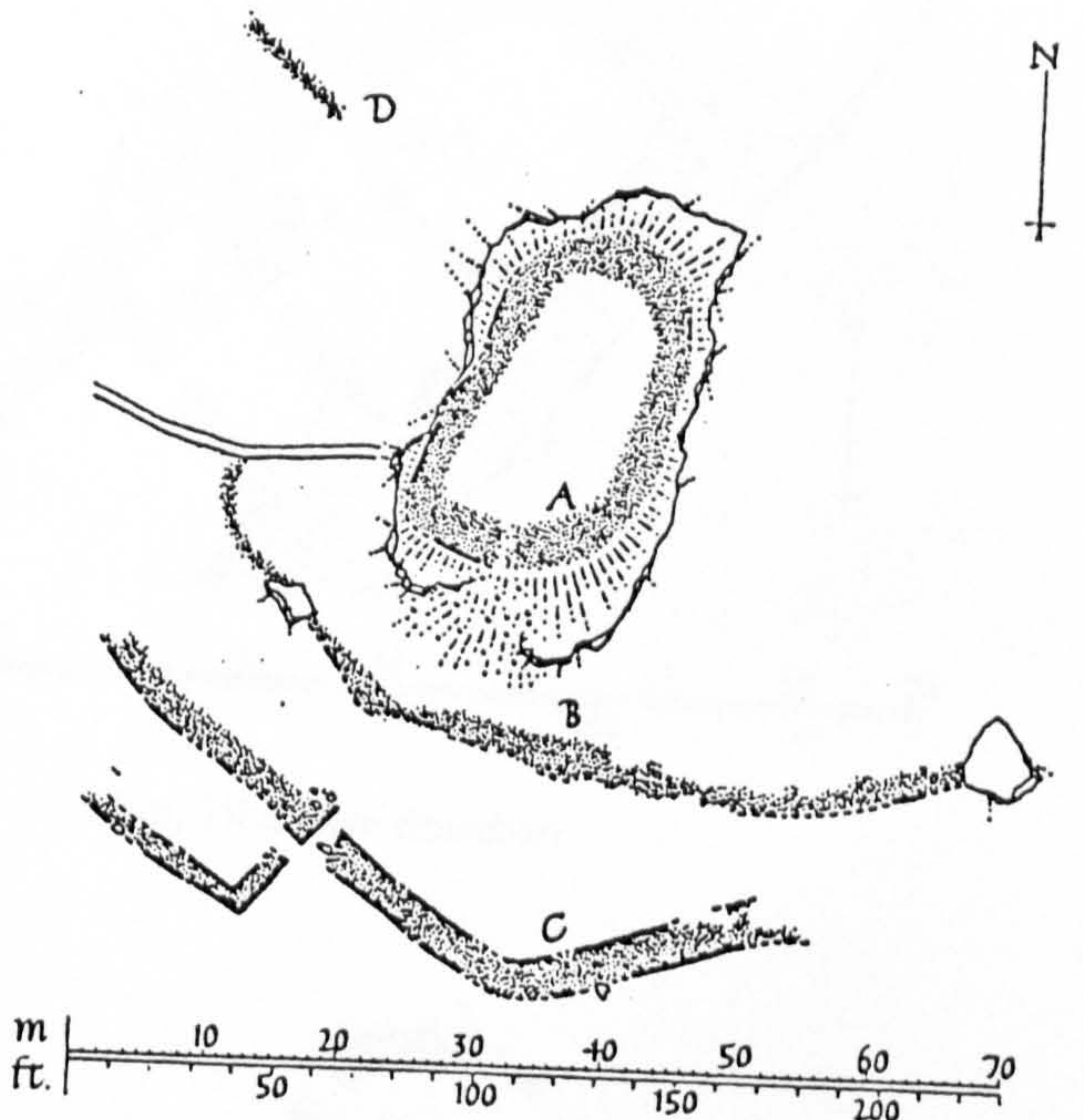
Dun and enclosure, Sean Dùn, Lismore



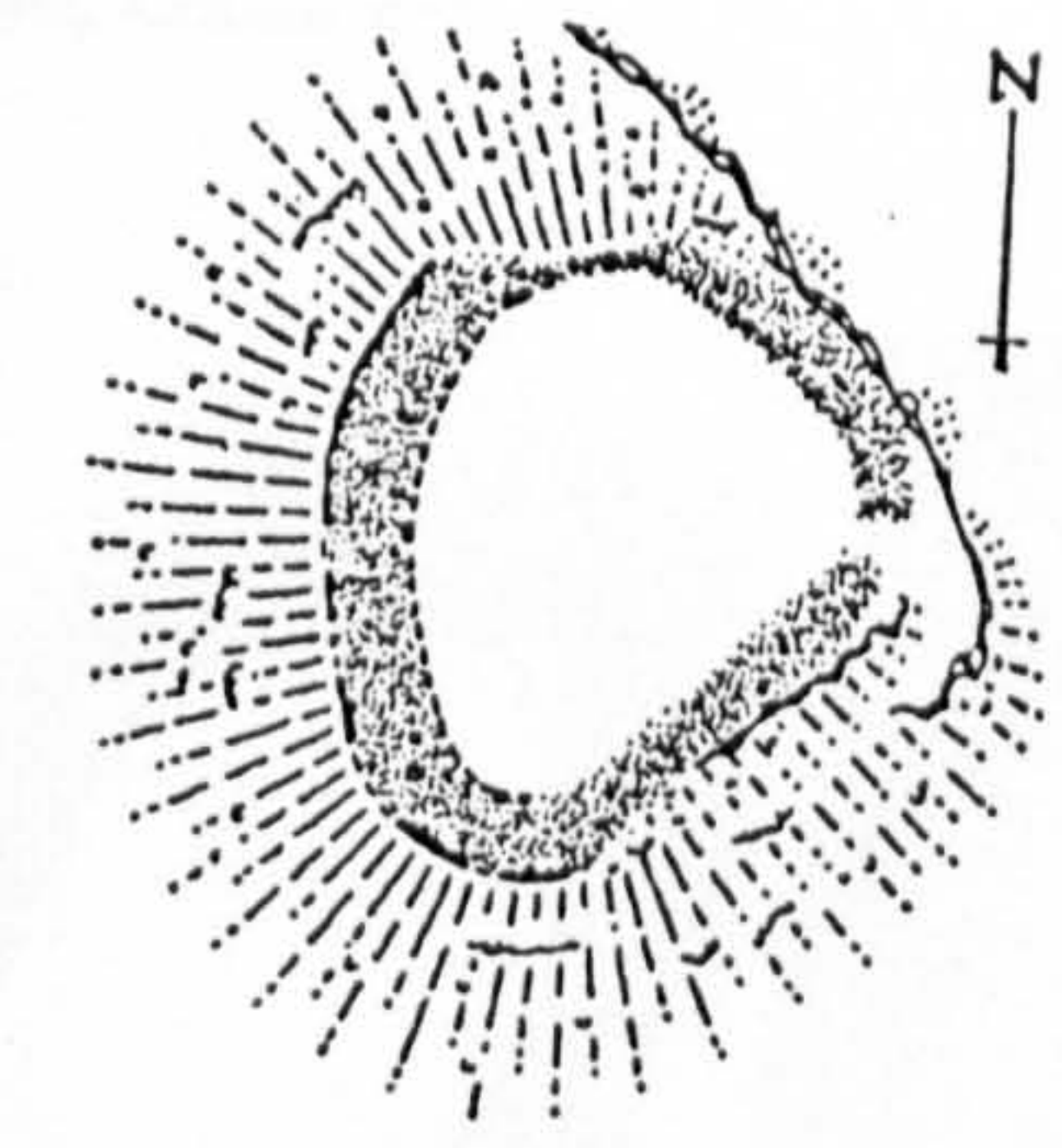
Dun, Barr a' Chaistealain



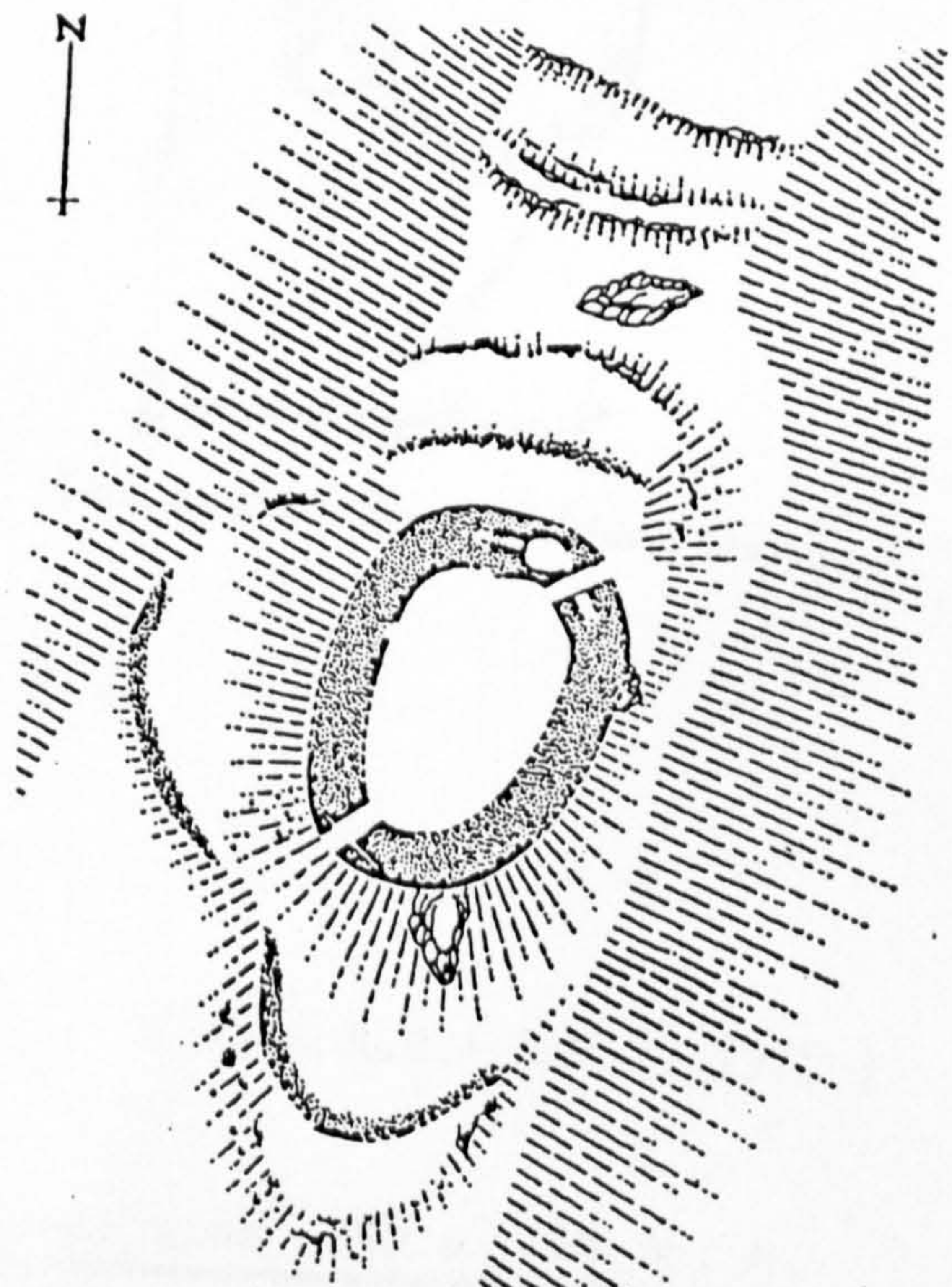
Dun, Loch a' Phearsain



Dun, Dùn Mhic Raonuill



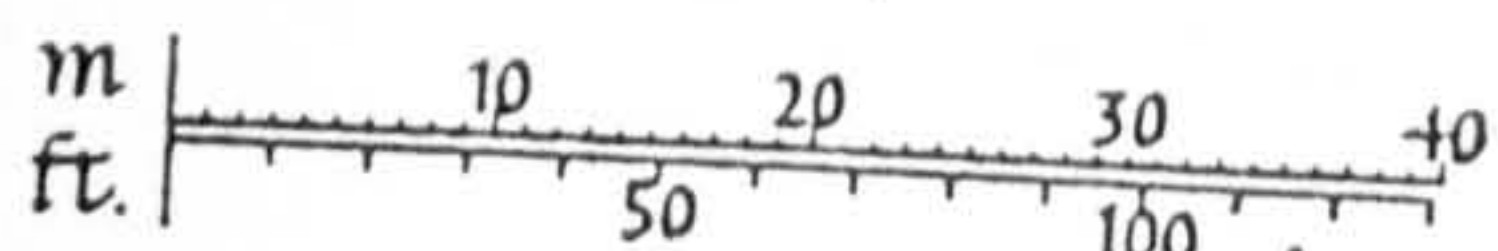
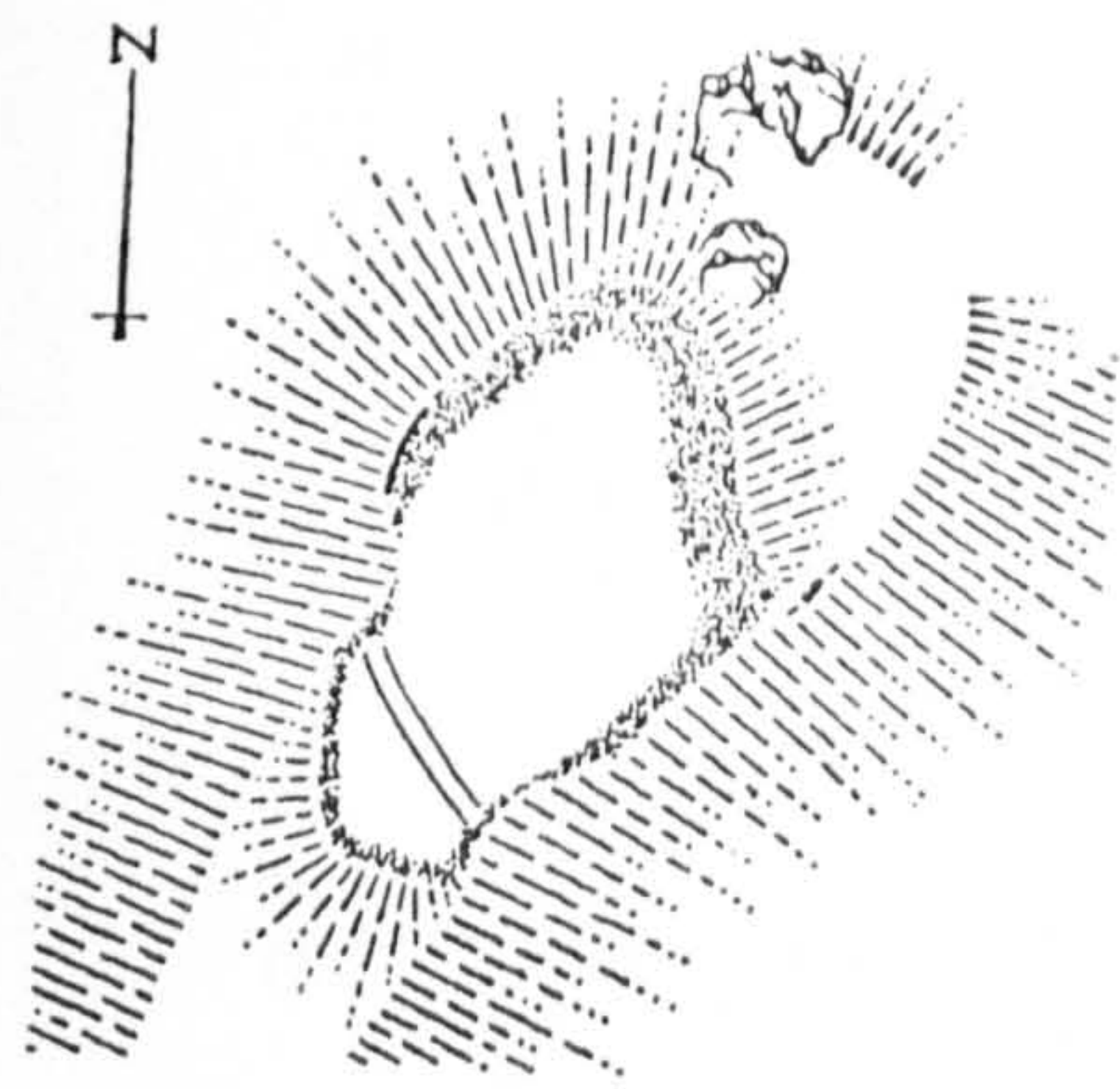
Dun, Dùn Fadaidh



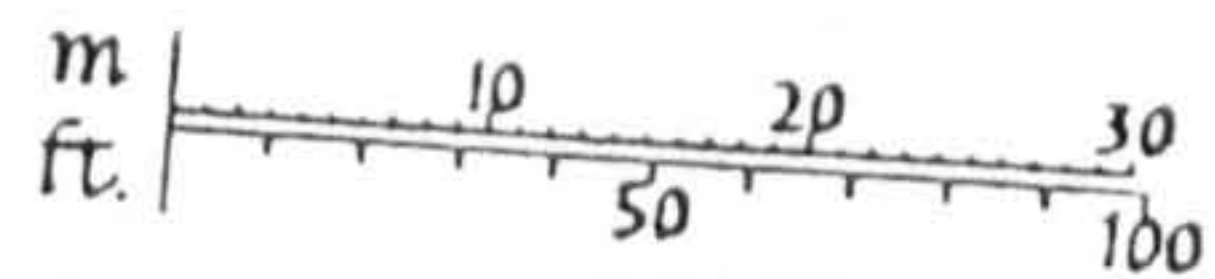
Dun, Leccamore, Luig

( from R.C.A.H.M.S. 1975 )

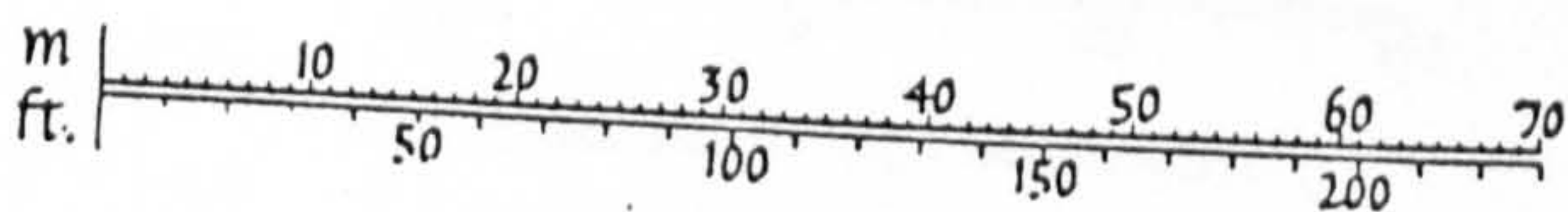
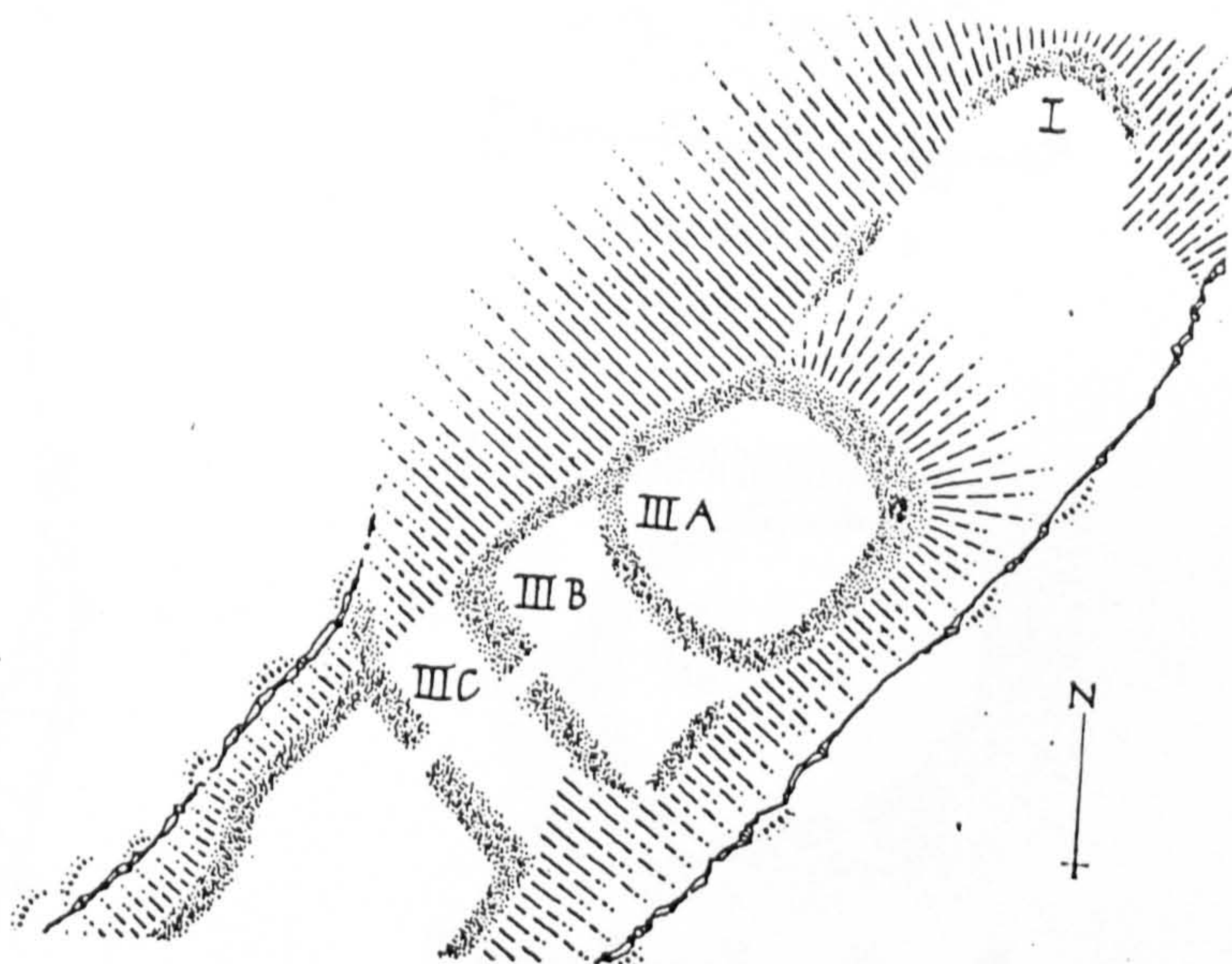
Duns of Lorn, approximate internal area 190 - 225 Sq. M.



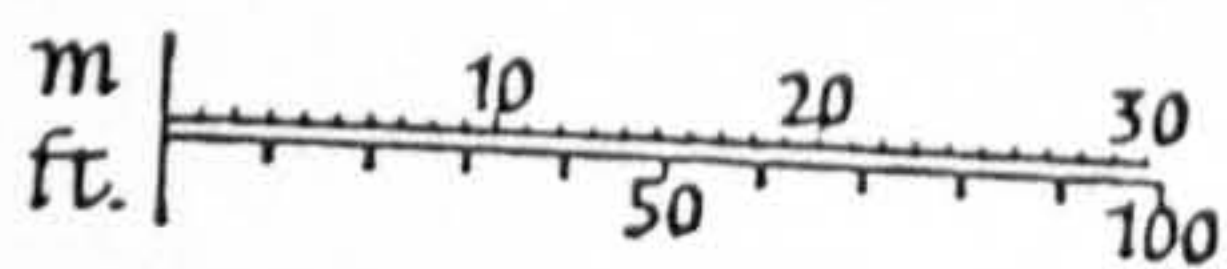
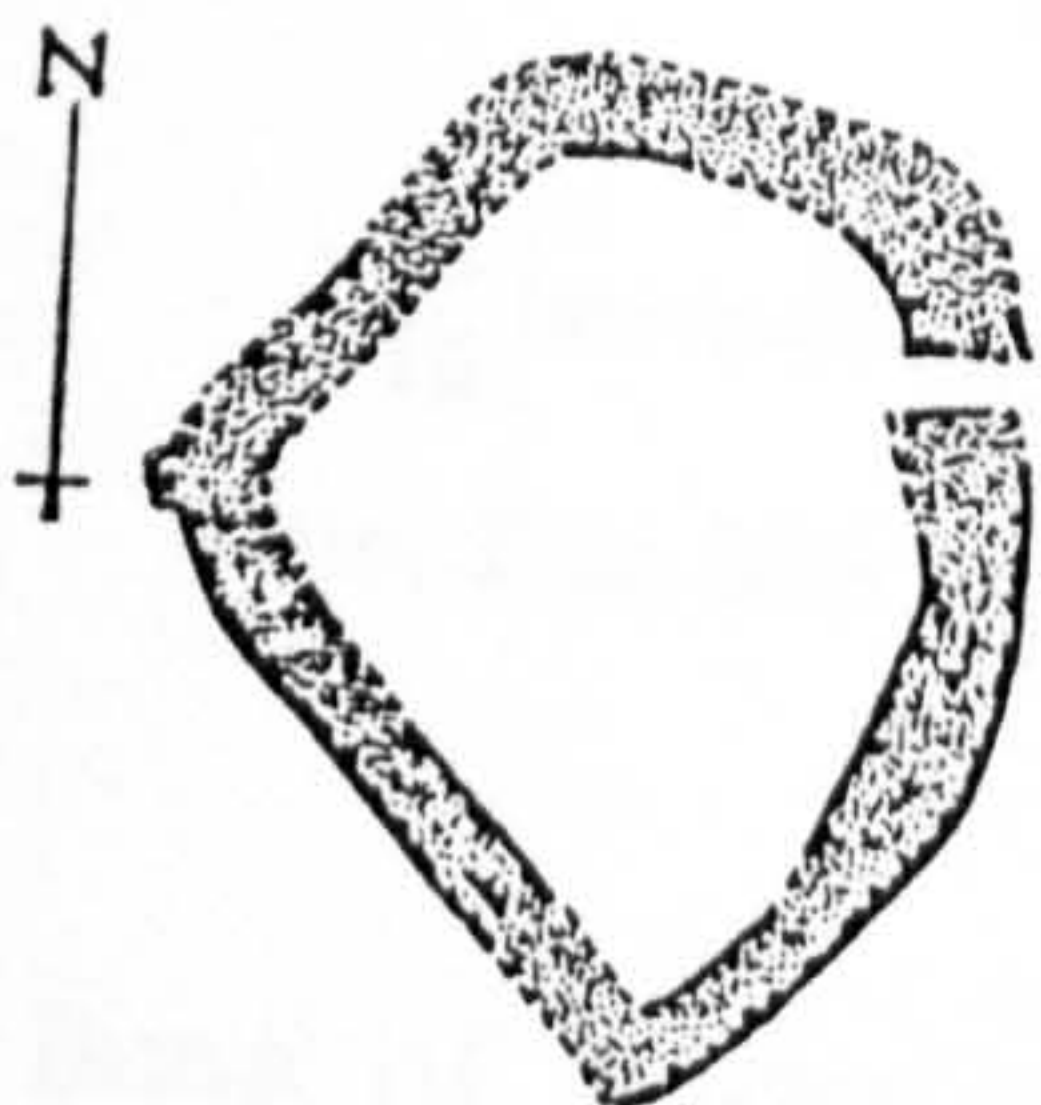
Dun, Dùn Cuilein, Lismore



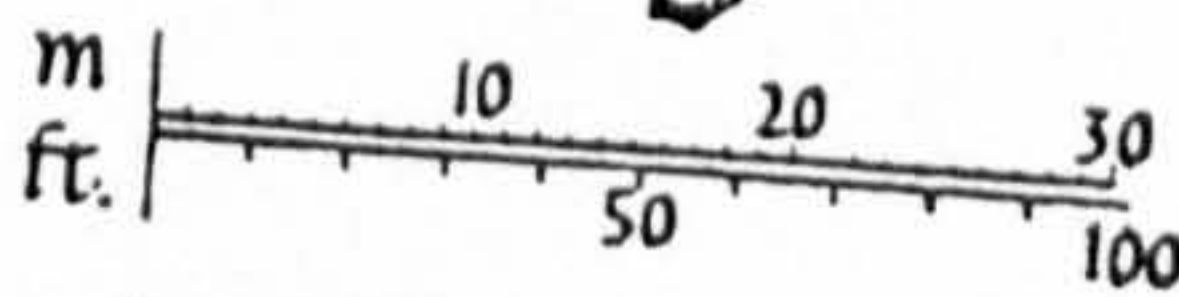
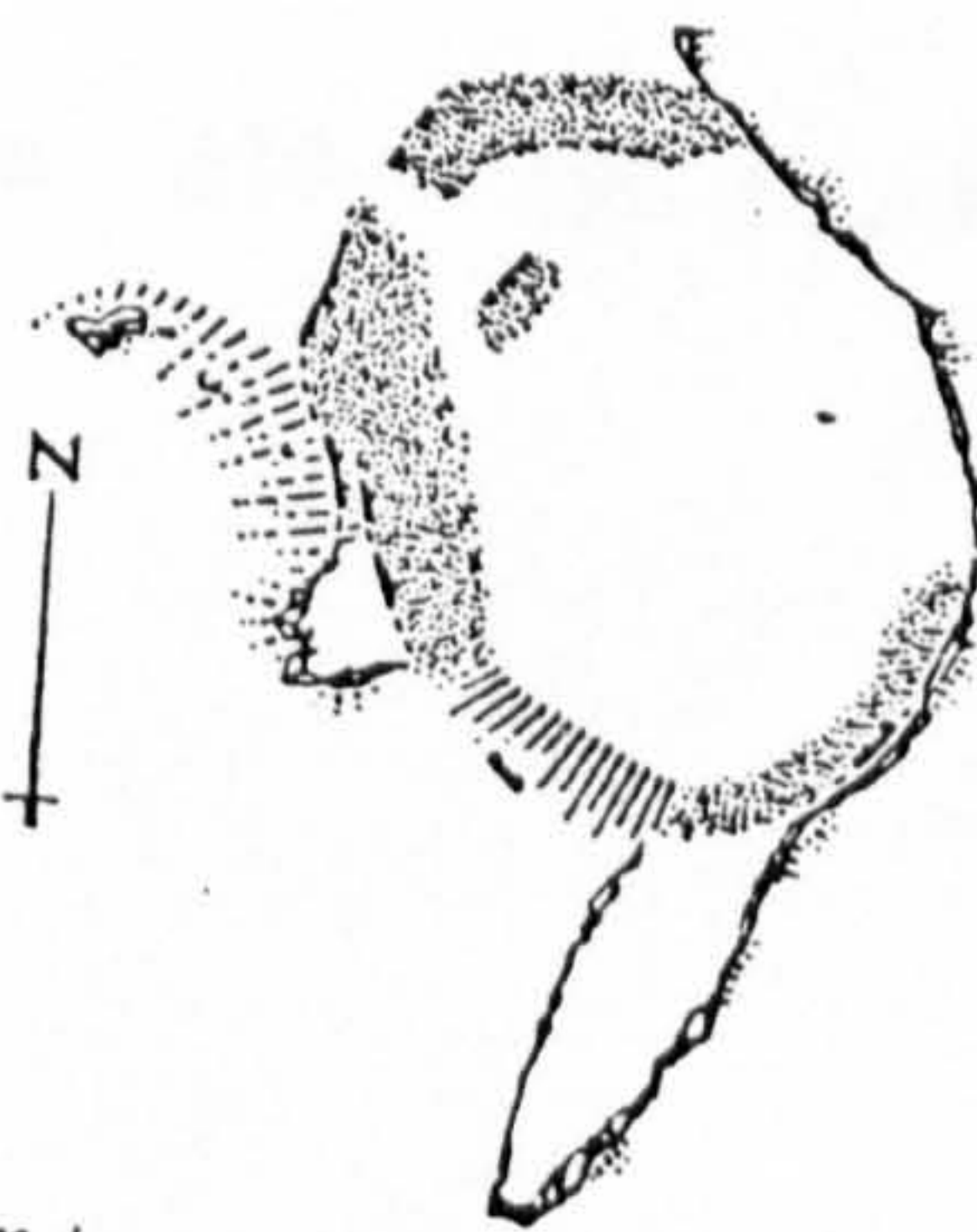
Dun, Castles




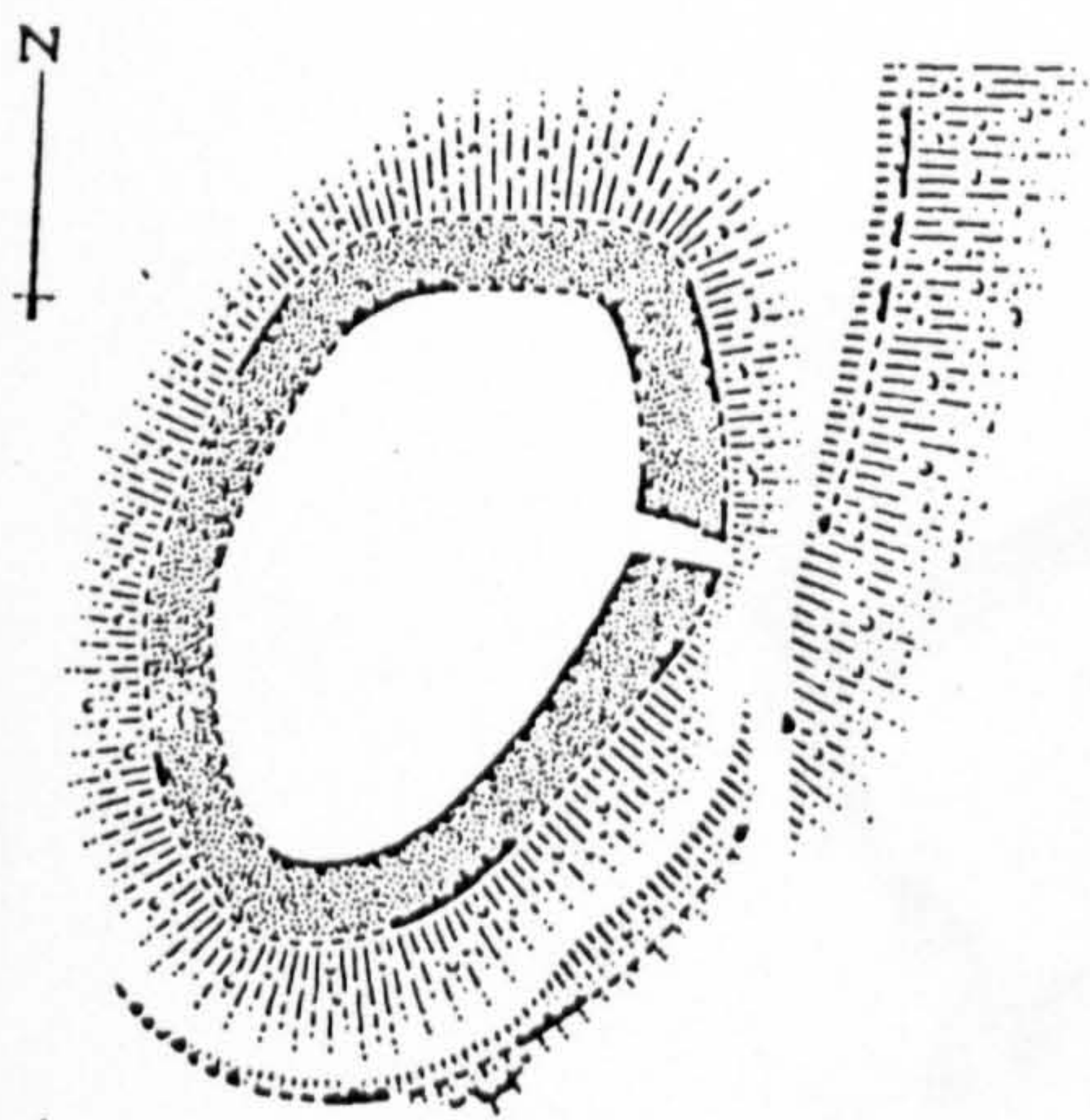
Dun, Dùn Mac Sniachan



Dun, Gallanach



Dun, An Dùn, Sloc a' Bhrighide, Lismore

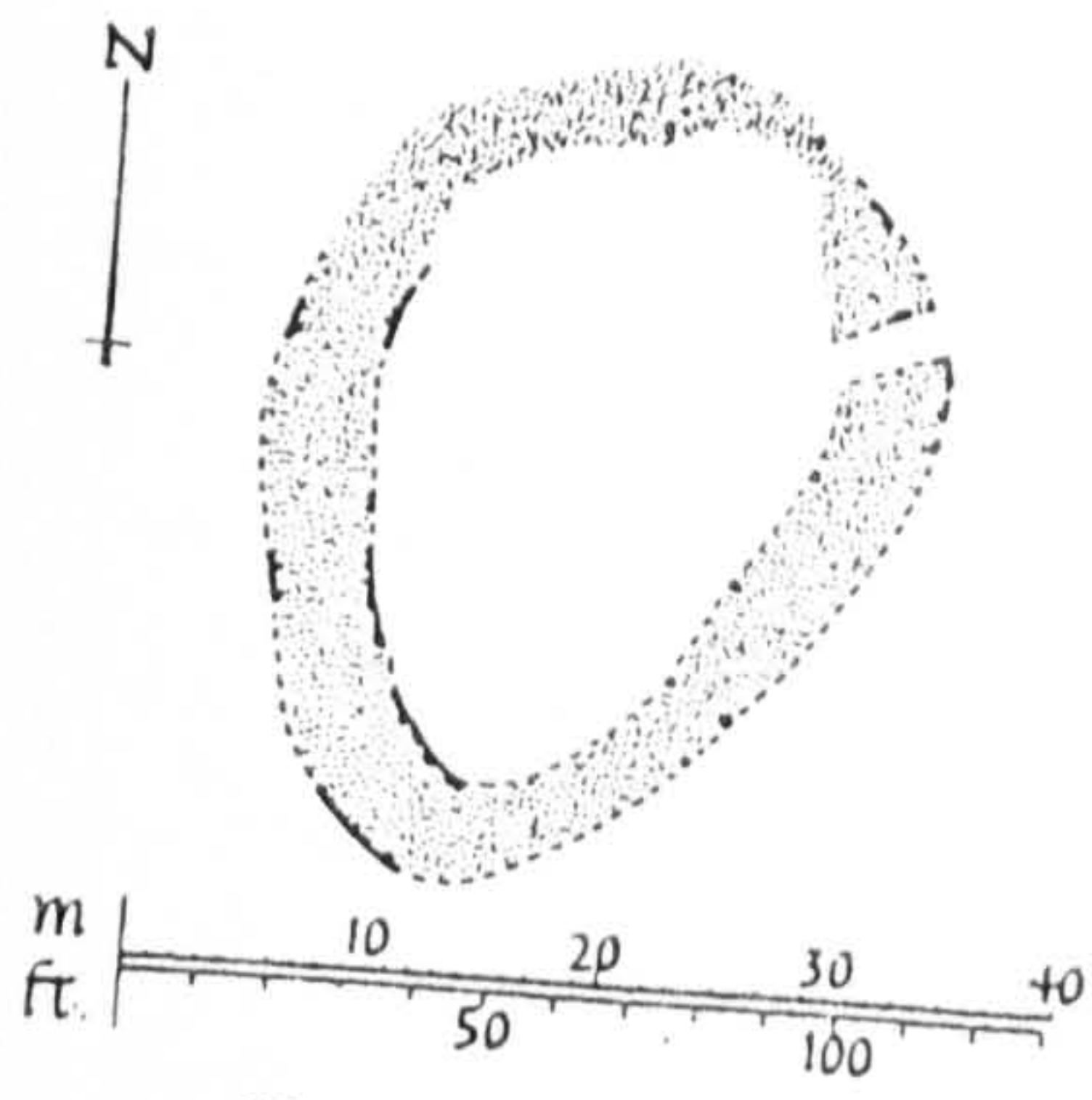


Dun, Ballycastle, Luing

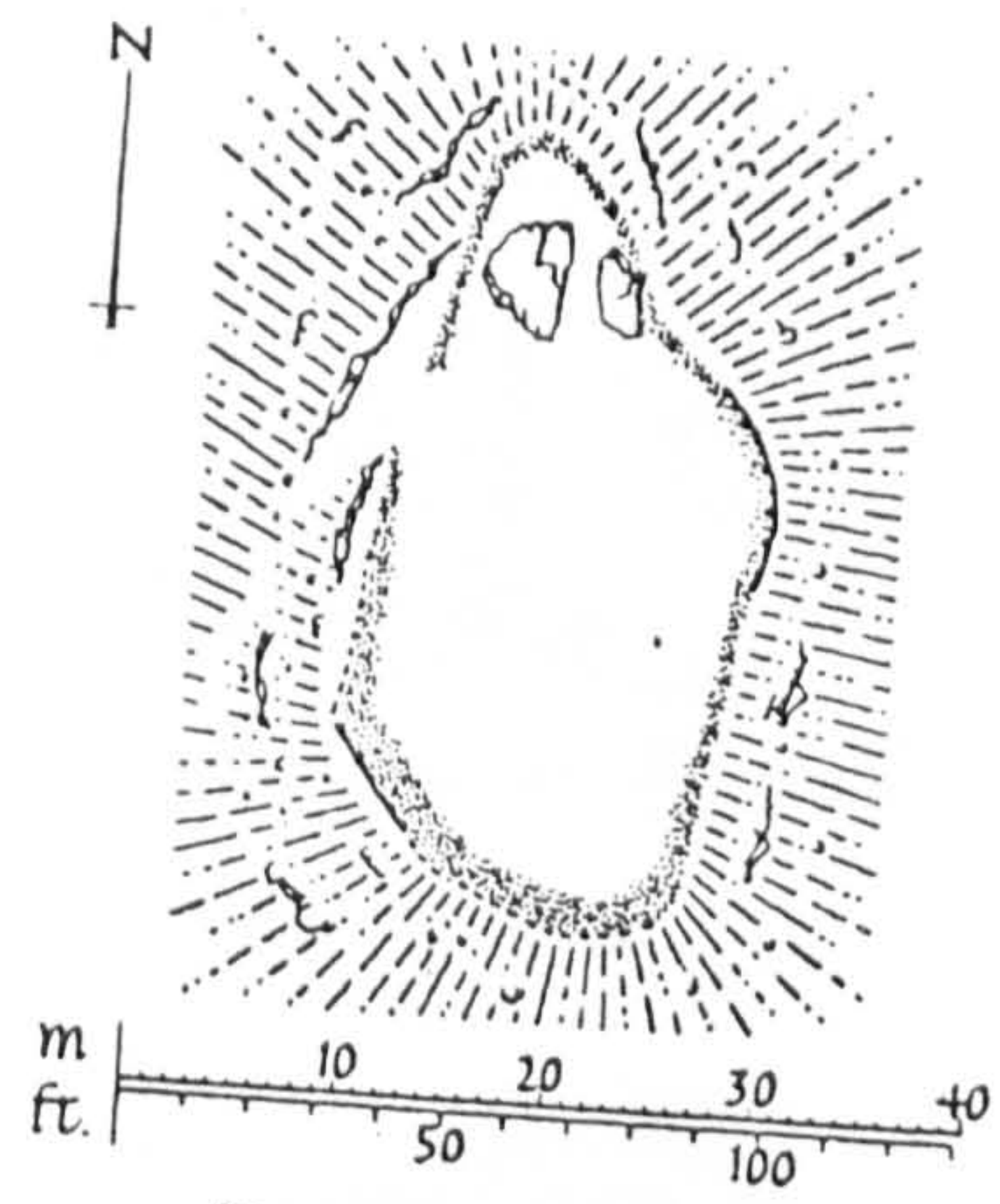
( from R.C.A.H.M.S. 1975 )

Duns of Lorn; approximate internal area 230 - 405 Sq. M.

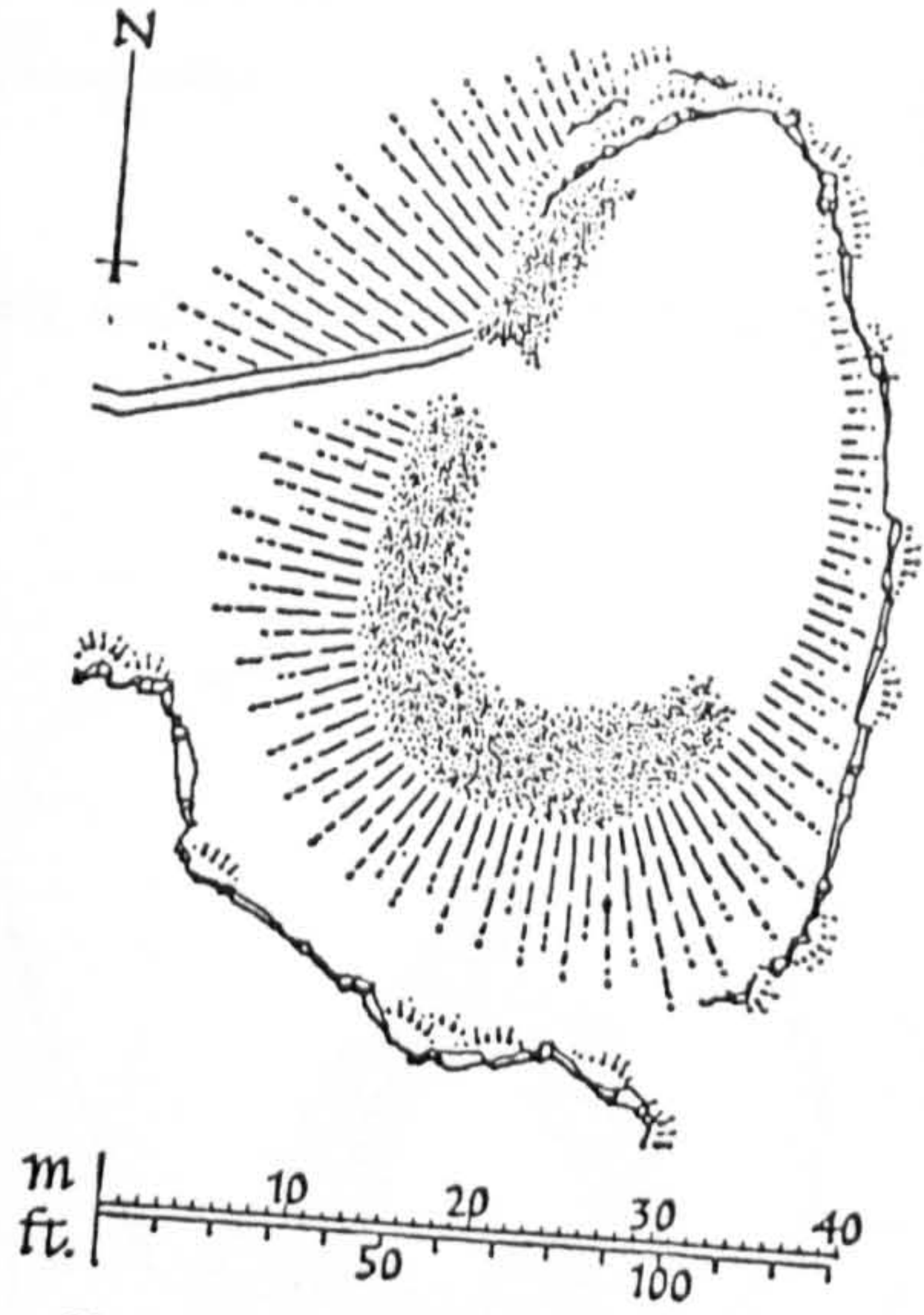





Dun, Barr Mór



Dun, Ardanstur I

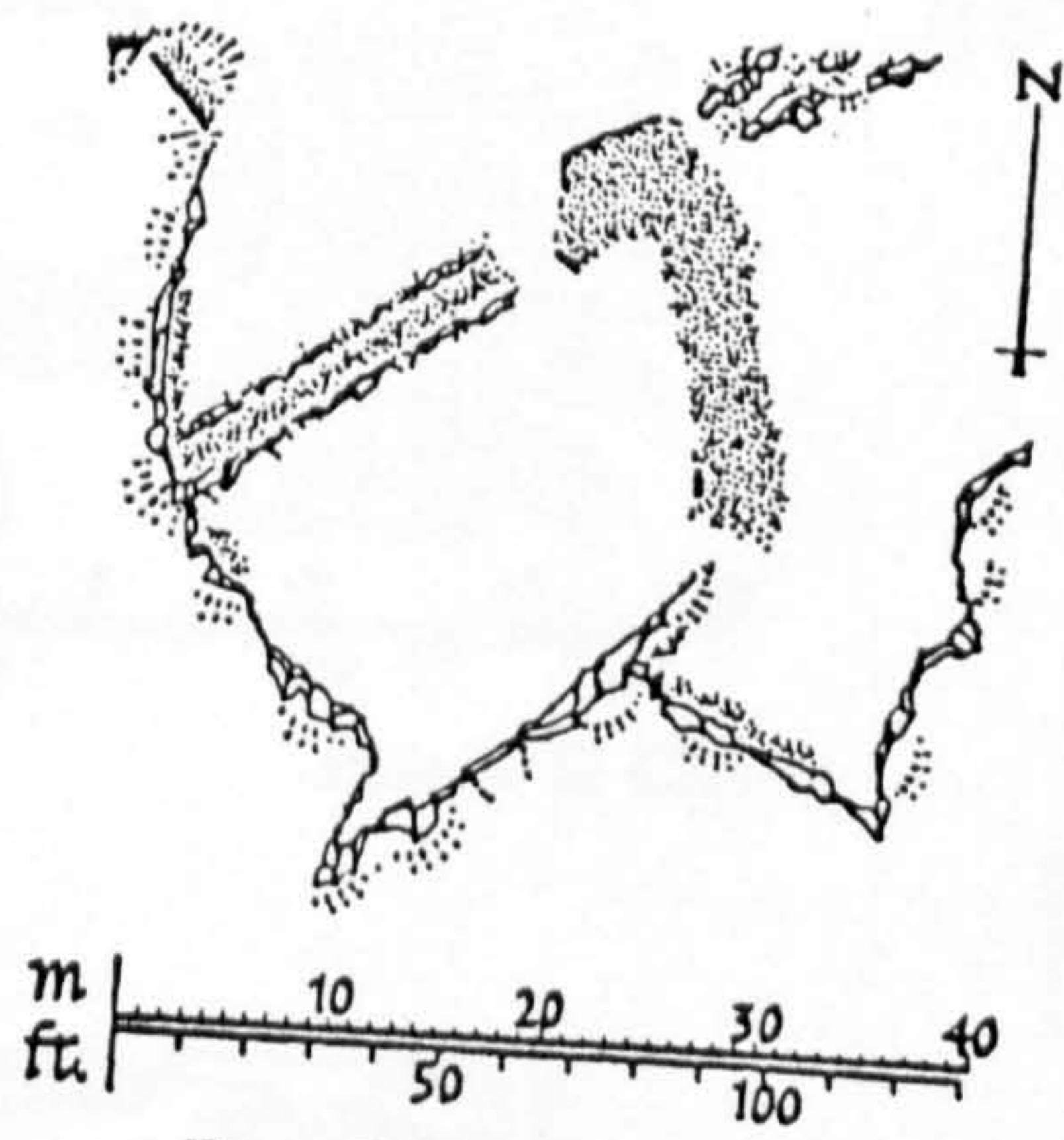


Dun, Dùn Mór, Balygrundle, Lismore



Dun, An Dùn, Clenamachie

Duns of Lorn; approximate internal area 410 - 490 Sq. M.

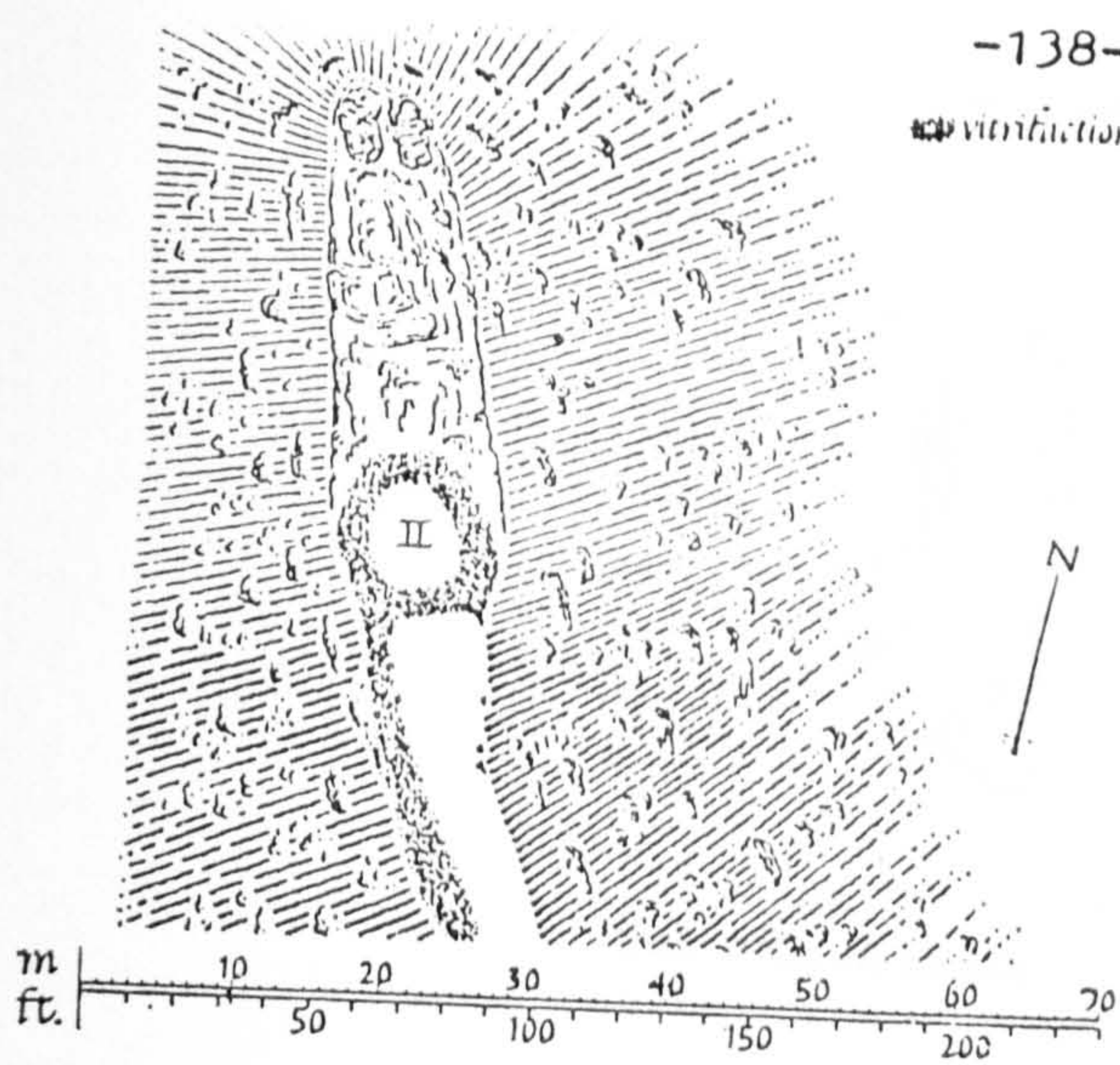


Dun, Fiart, Lismore

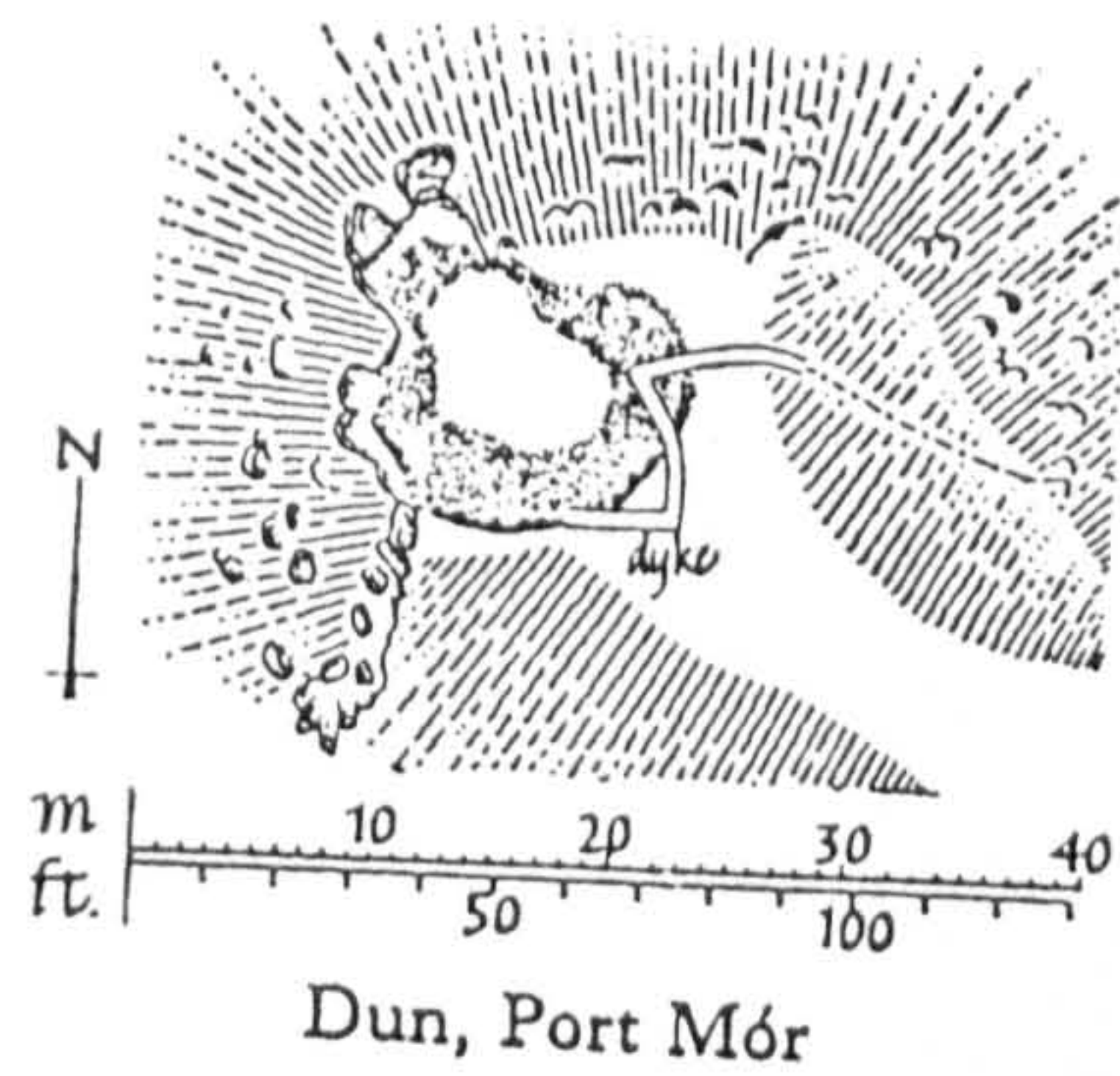
(from R.C.A.H.M.S. 1975 )

Duns of Lorn ; site for which area cannot be calculated.

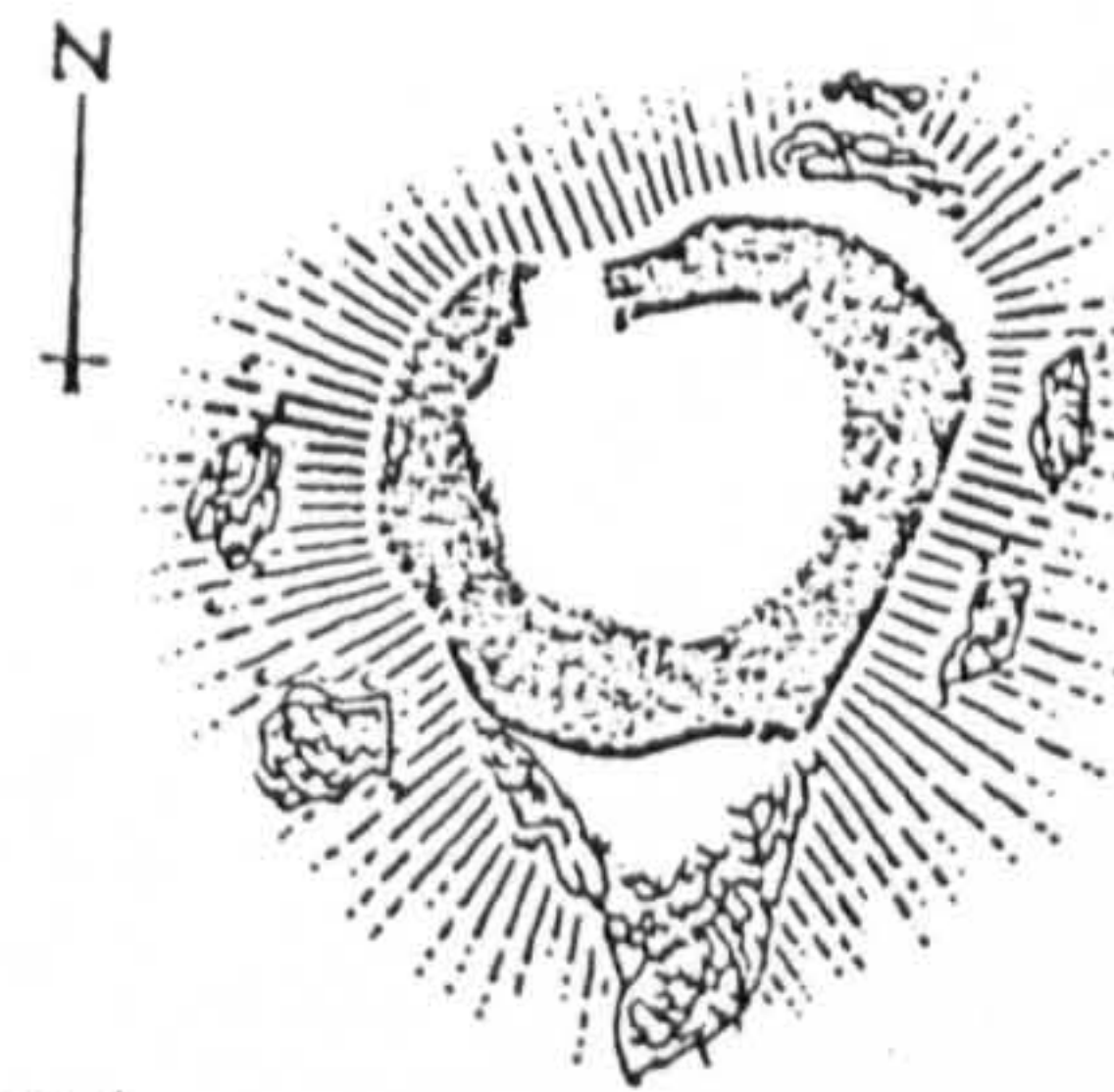
vitrification



Fort and dun (probable), The Torr, Shielfoot



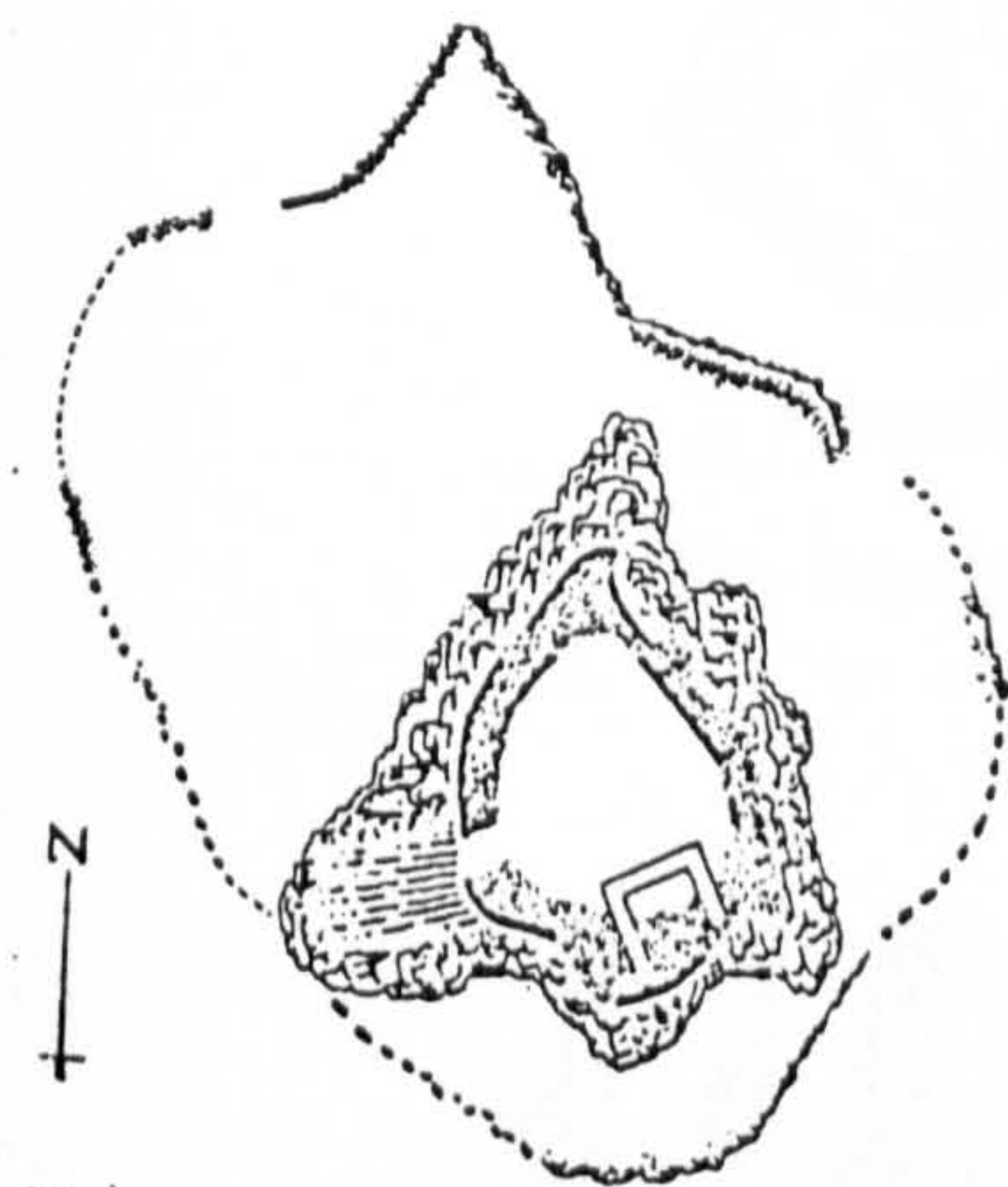
Dun, Port Mór



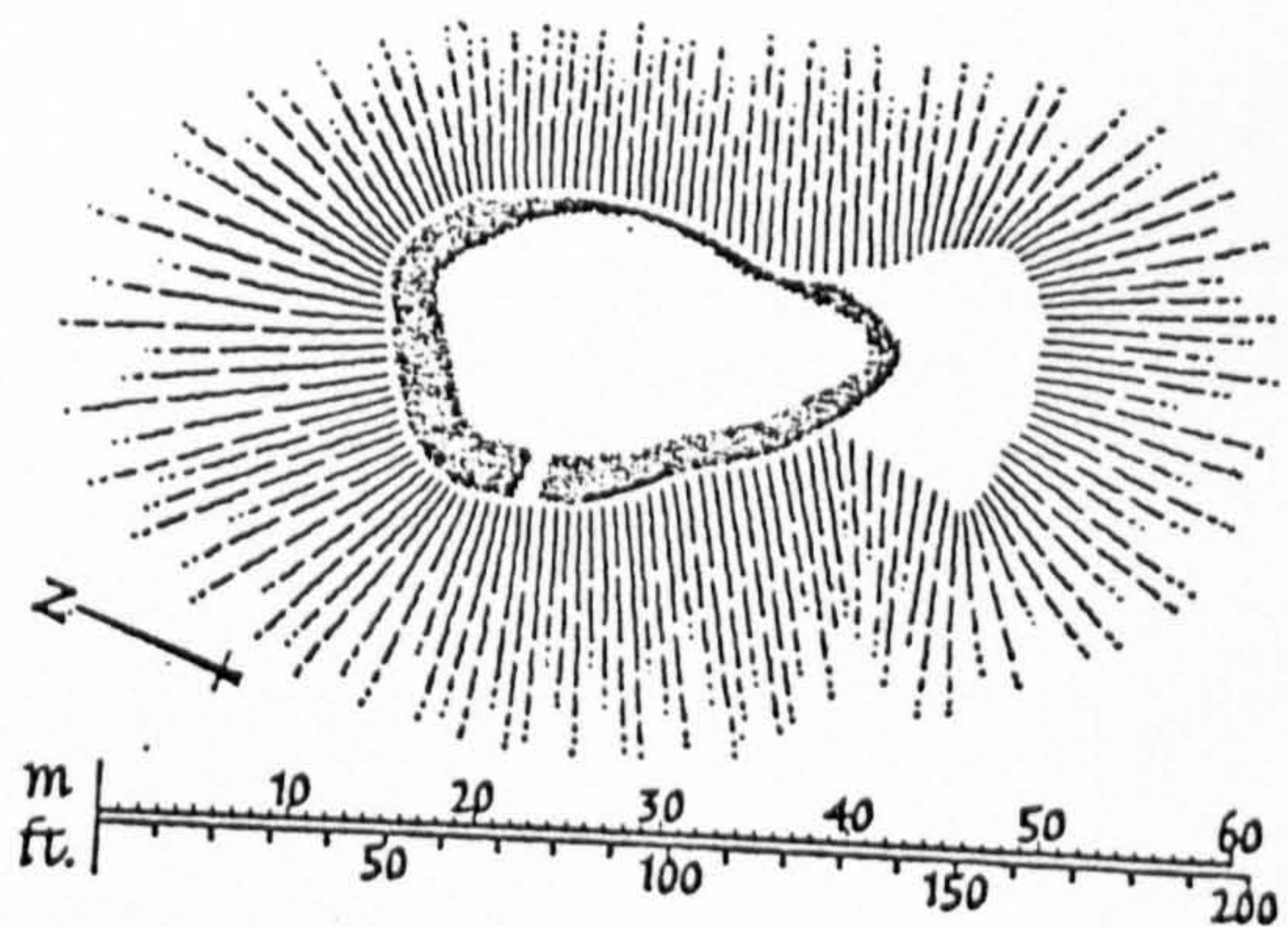
Dun, Caisteal Breac



Dun, Gorton, Coll

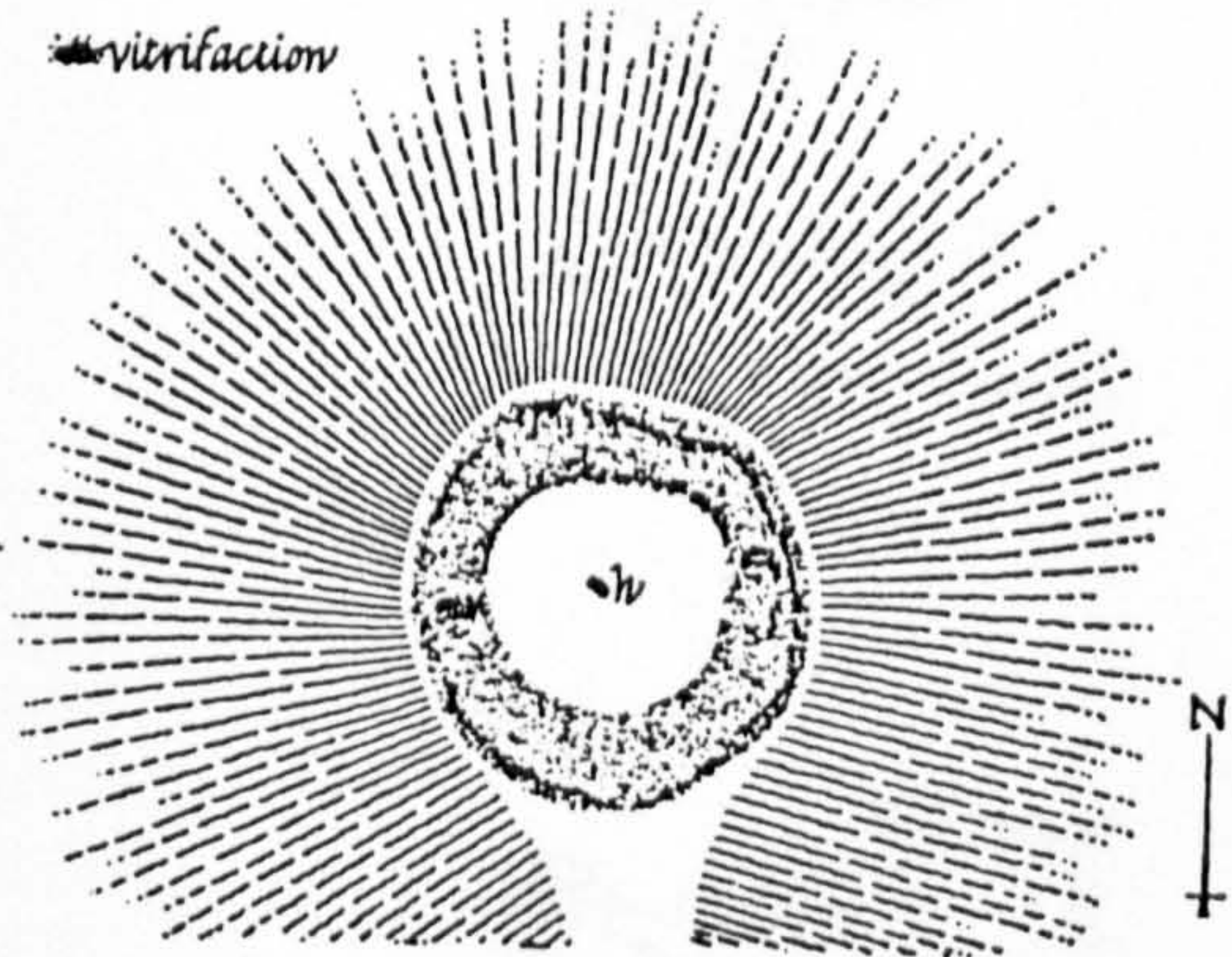


Dun, Dùn Ghallain



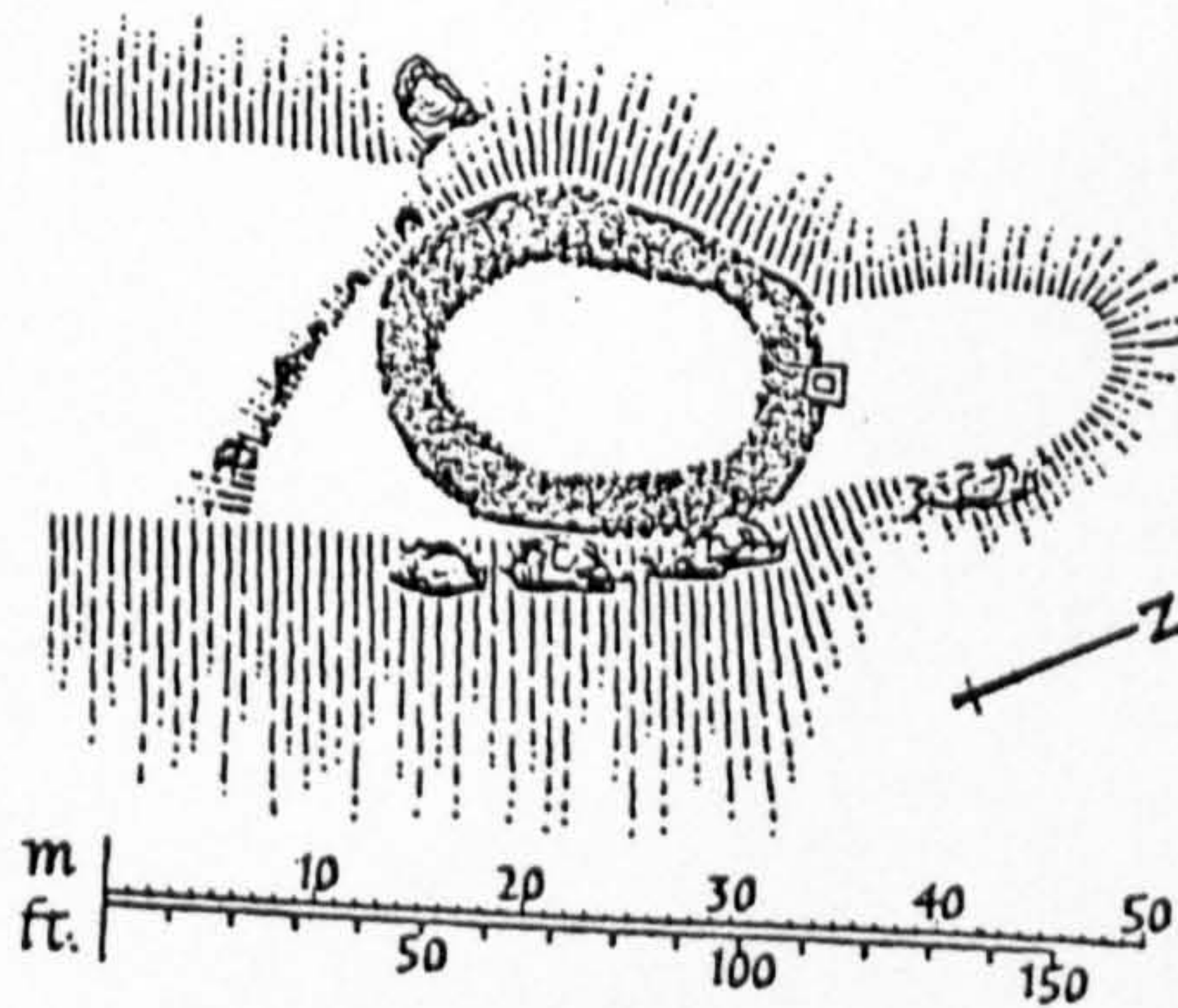
Dun, Resipol

vitrification

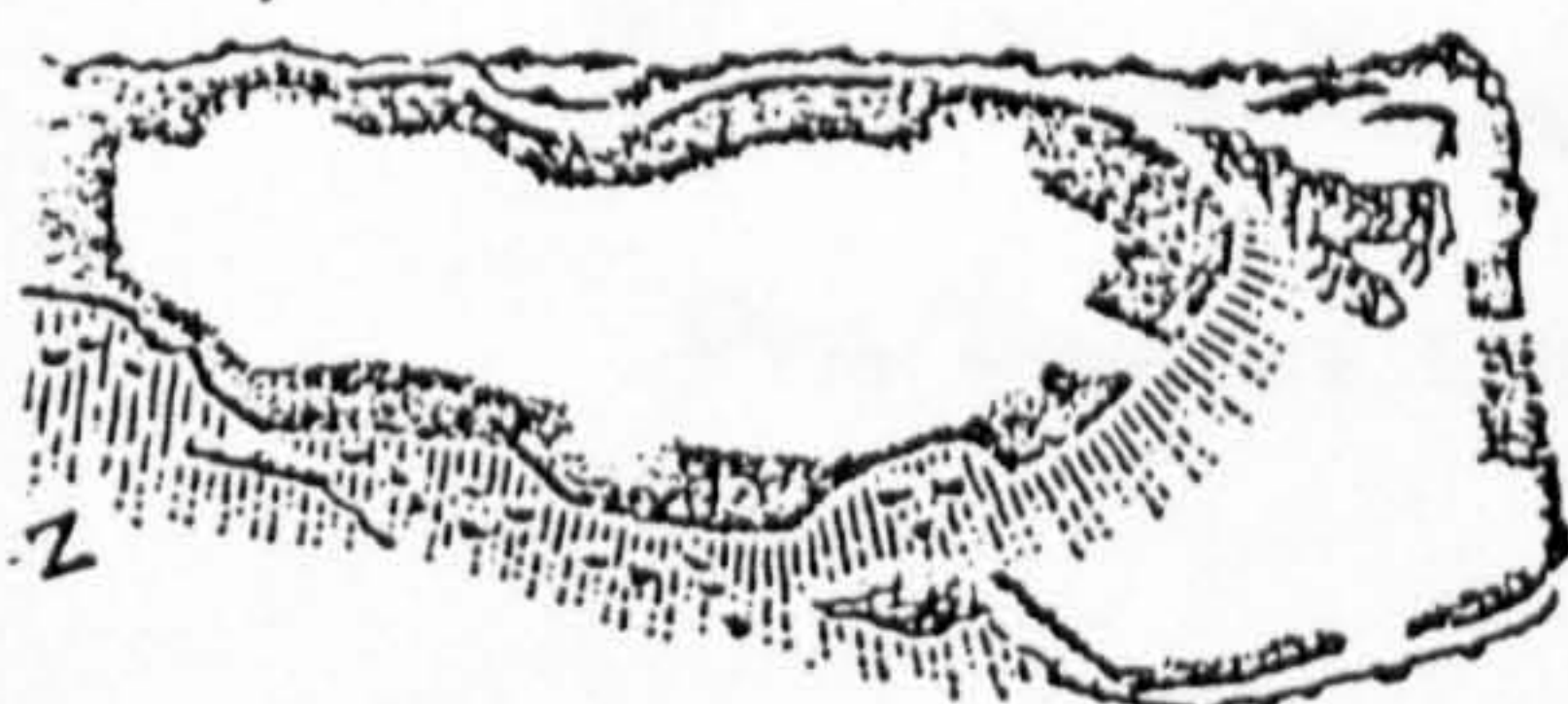


Dun, Rahoy

after V G Childe



Dun, Allt Sordail



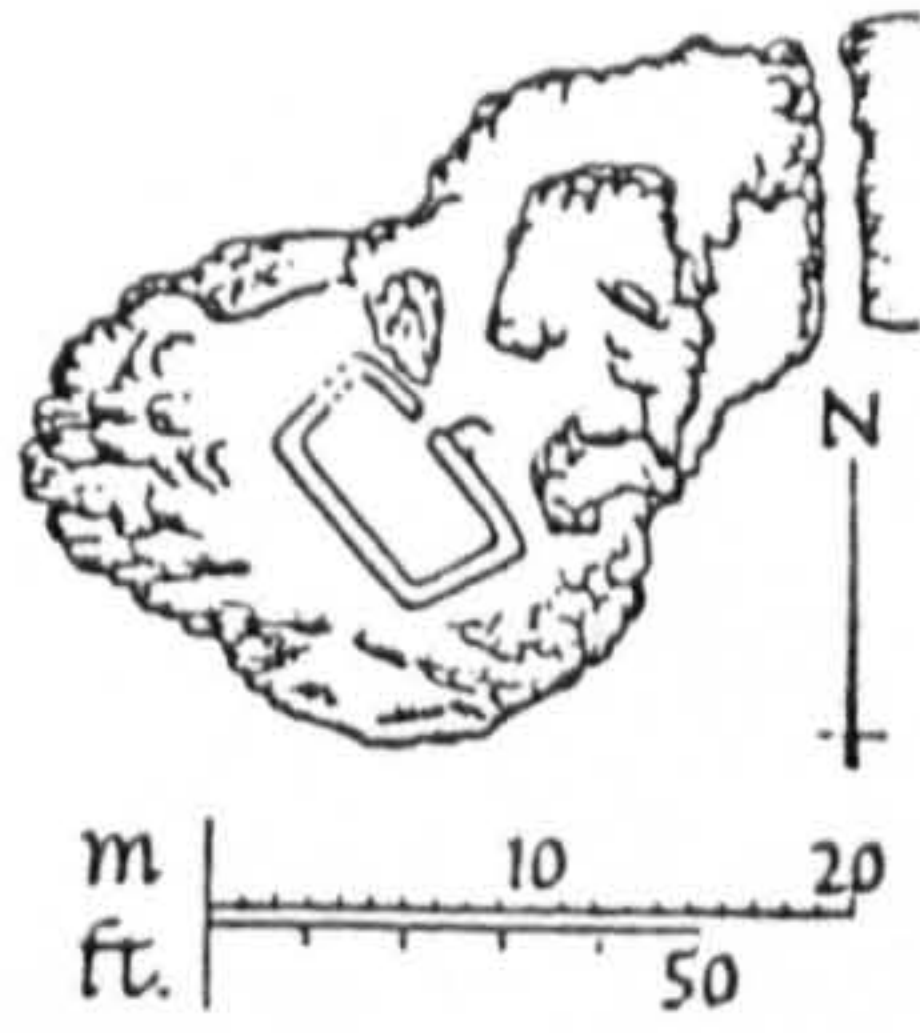
Dun, Dùn an Achaidh, Coll

( from R.C.A.H.M.S. 1975 )

Duns of Coll and Northern Argyll; approximate internal area 30 - 120 Sq. M.



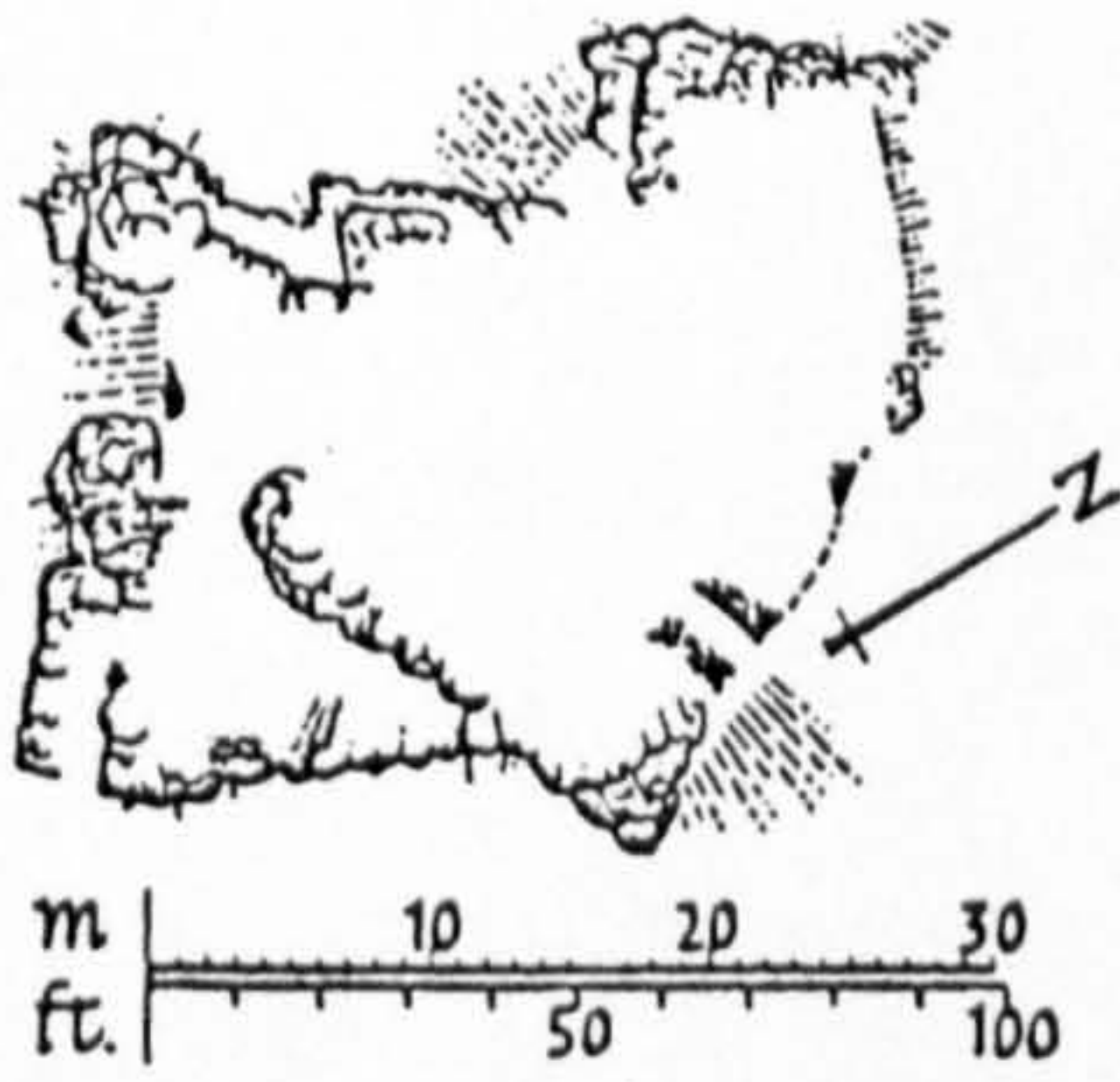
Dun, Dùn an Eididh



Dun, Dùn Beic, Coll



Dun, Rubha na h-Uamha



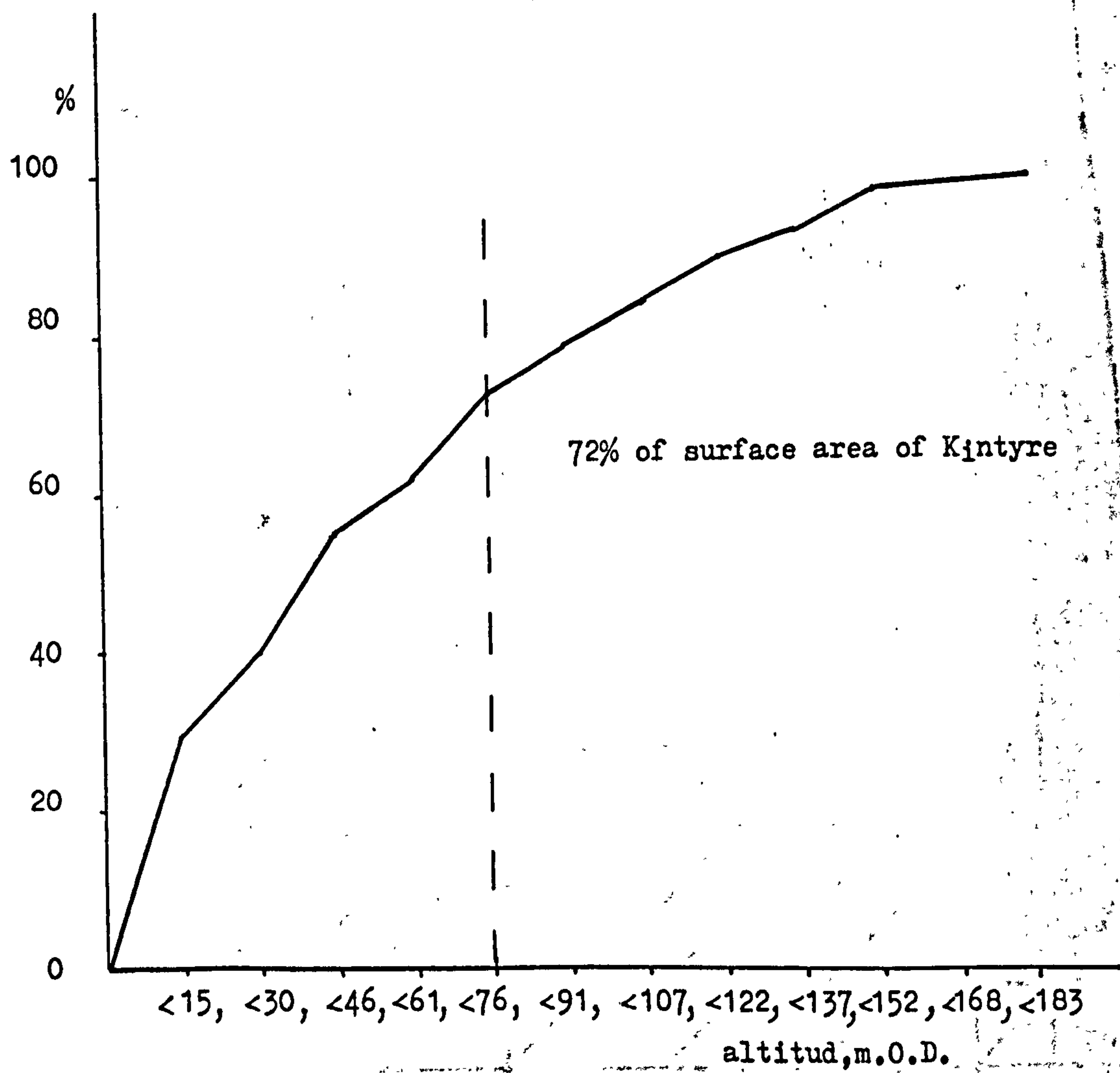
Dun, Totamore, Coll

( from R.C.A.H.M.S. 1980 )

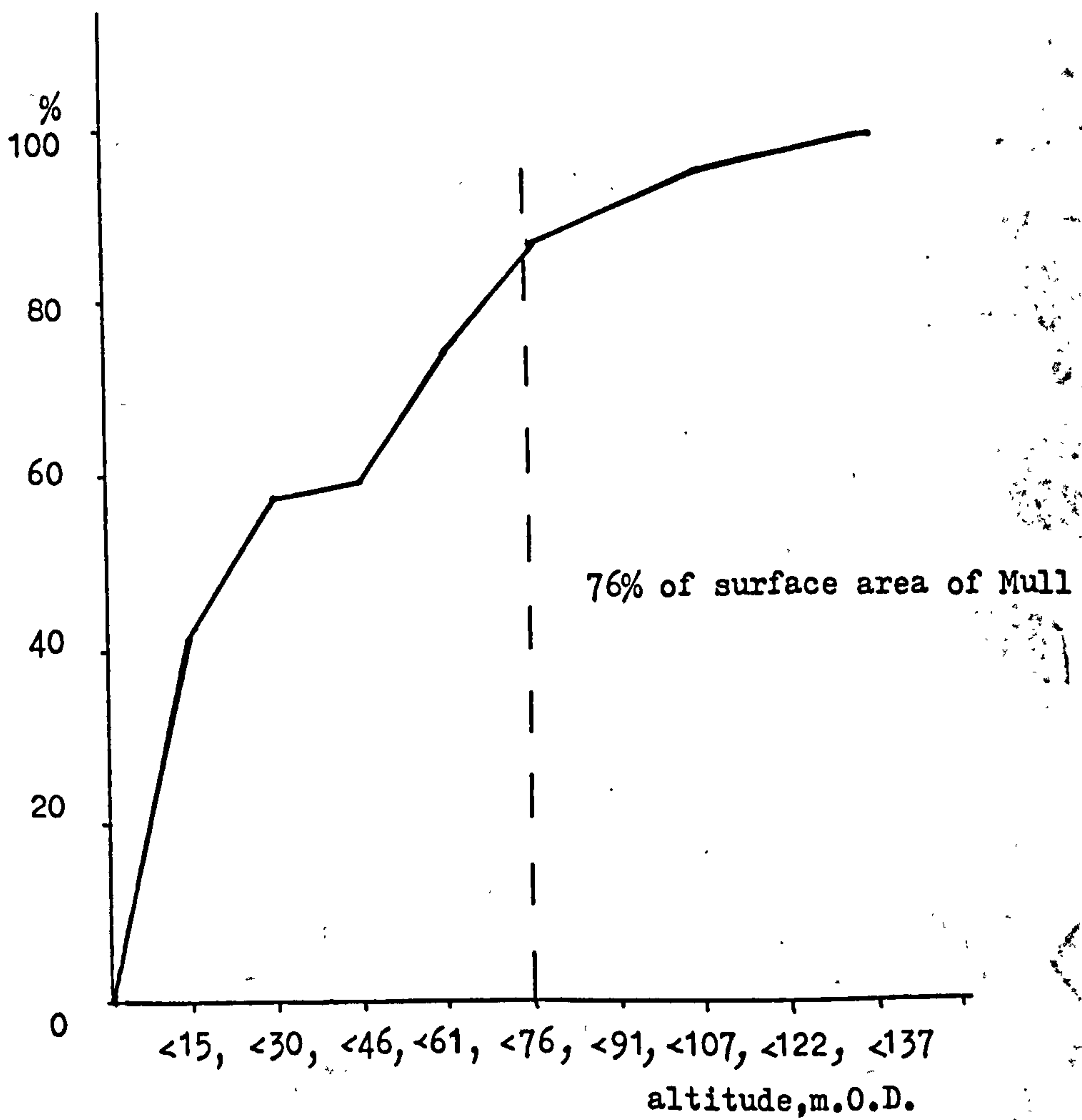
Duns of Coll and Northern Argyll; area cannot be calculated.

APPENDIX M

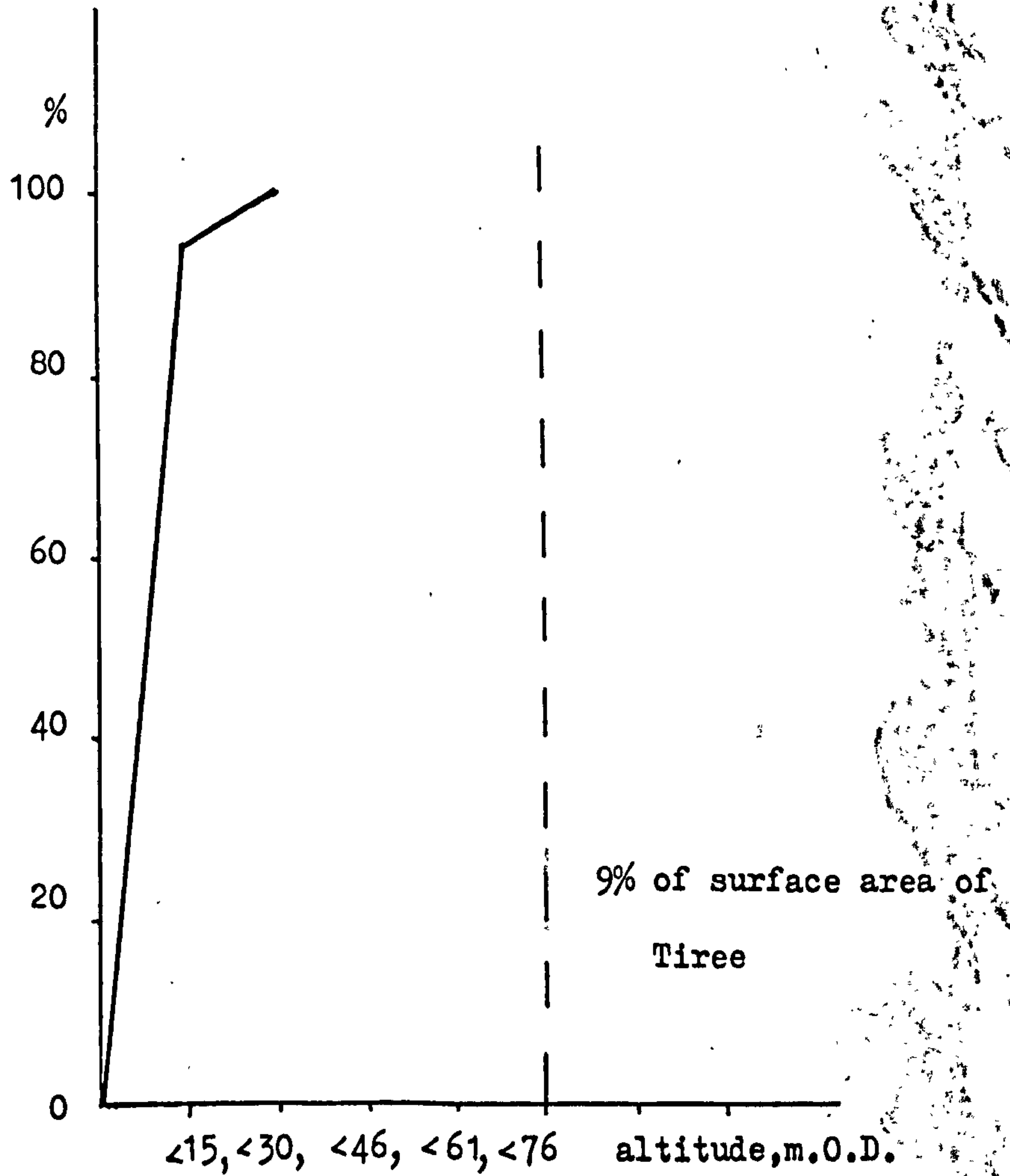
Bar graphs of the altitude of the Duns of Argyll.



Cumulative frequency graph of the altitude of the duns of Kintyre.

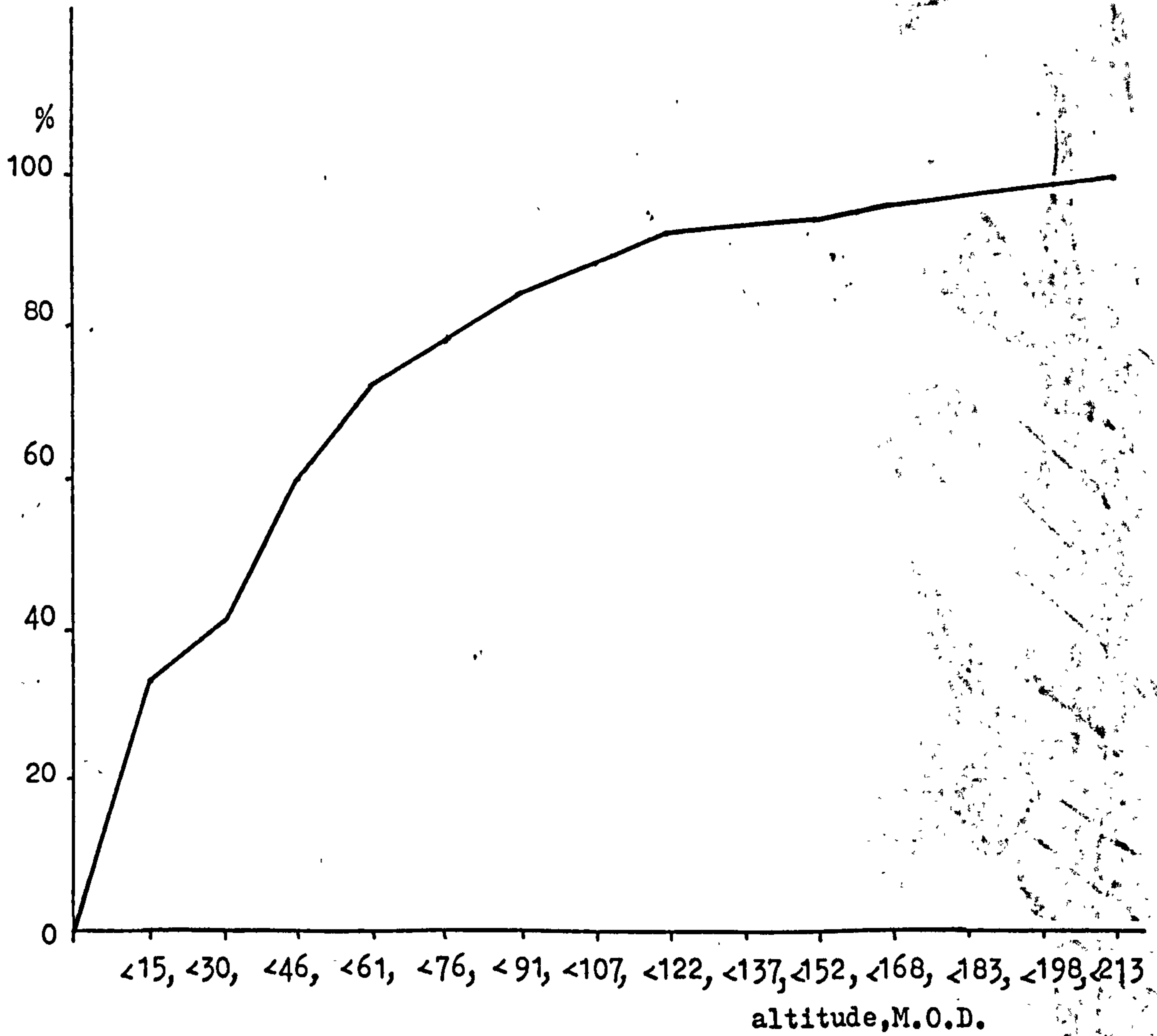


Cumulative frequency graph of the altitude of the duns  
of Mull



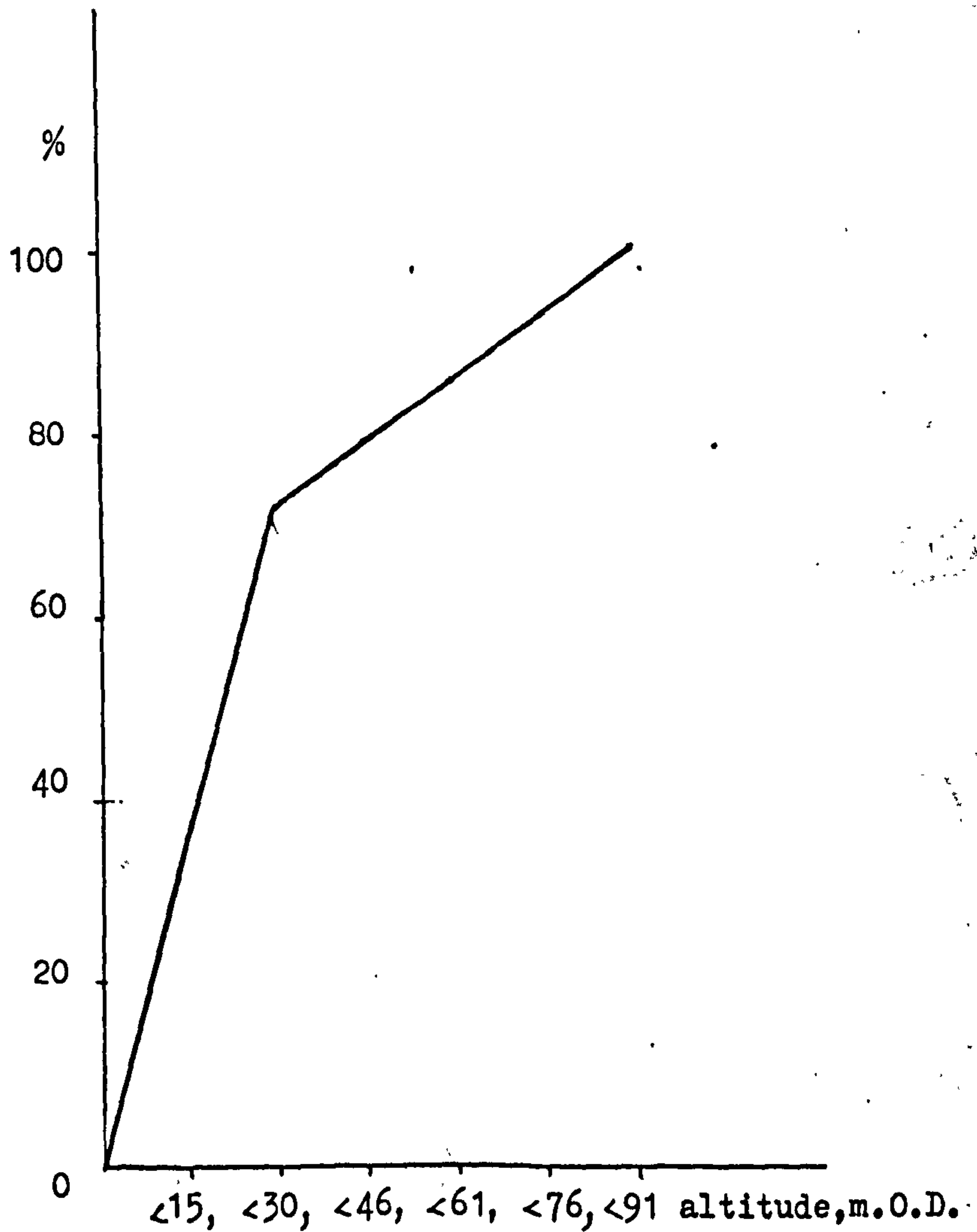
9% of surface area of  
Tiree

Cumulative frequency graph of the altitude of the  
duns of Tiree.

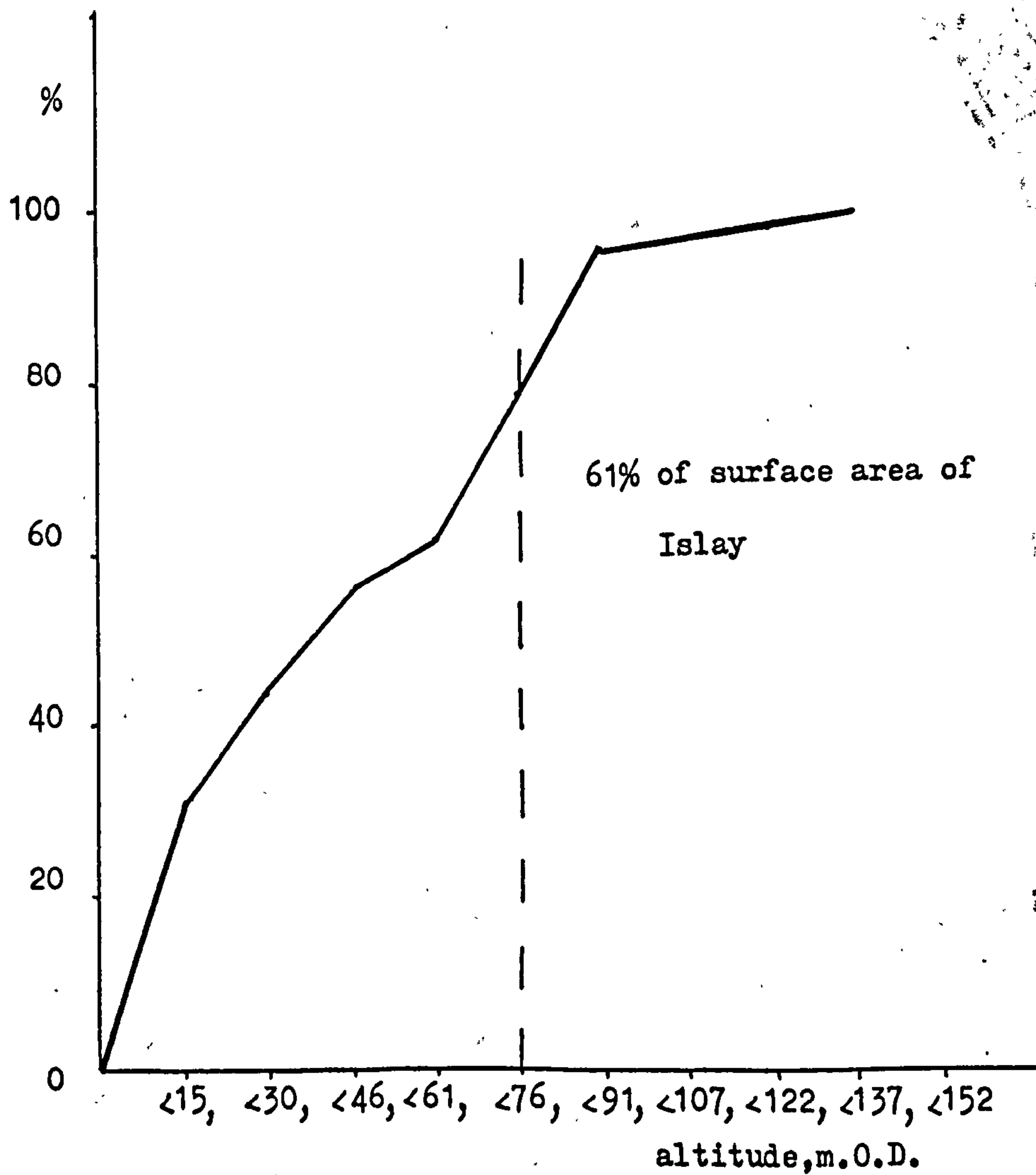


Cumulative frequency graph of the altitude of the duns of Lorn.






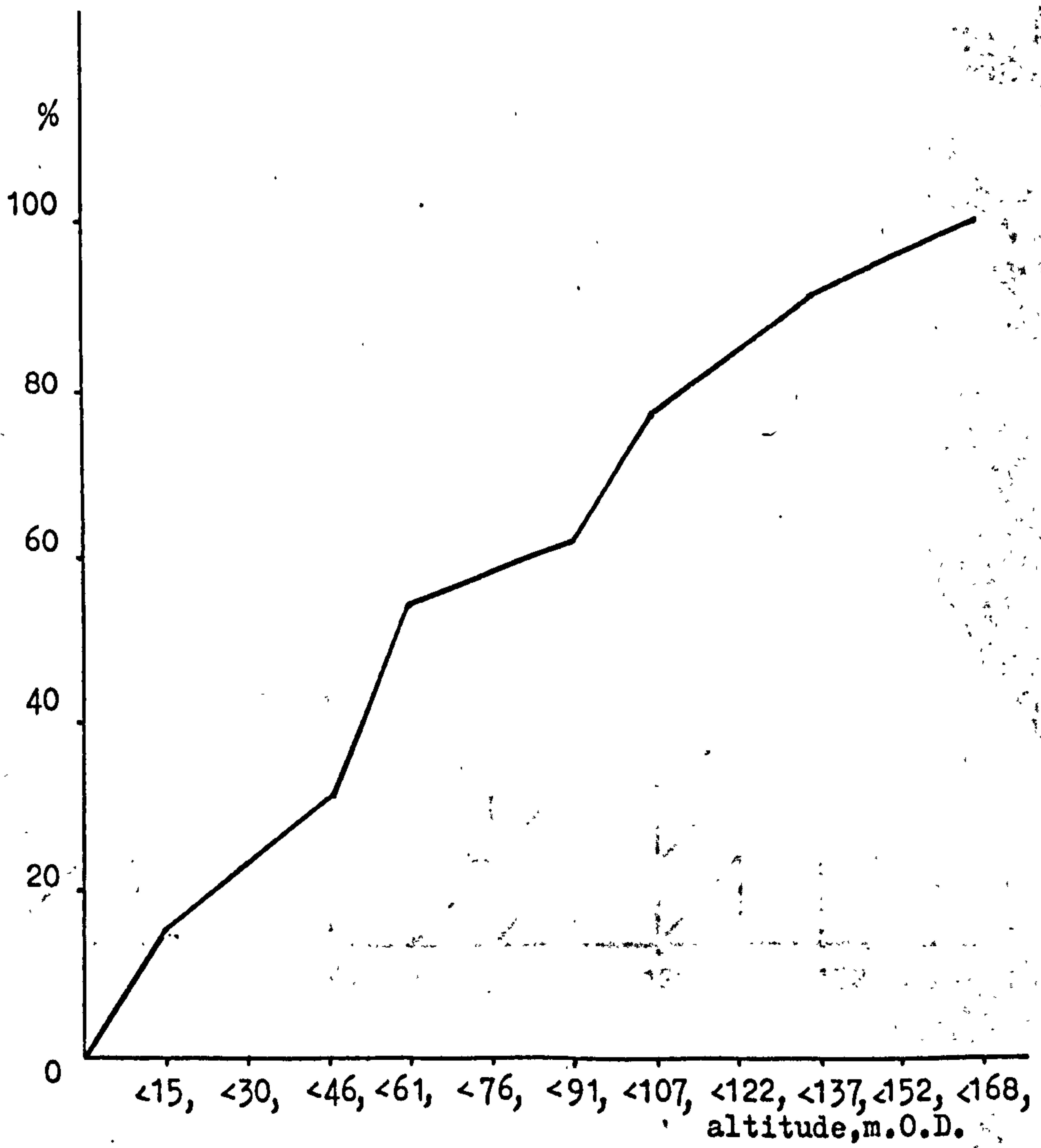
Cumulative frequency graph of altitude of duns  
of Coll and Northern Argyll.



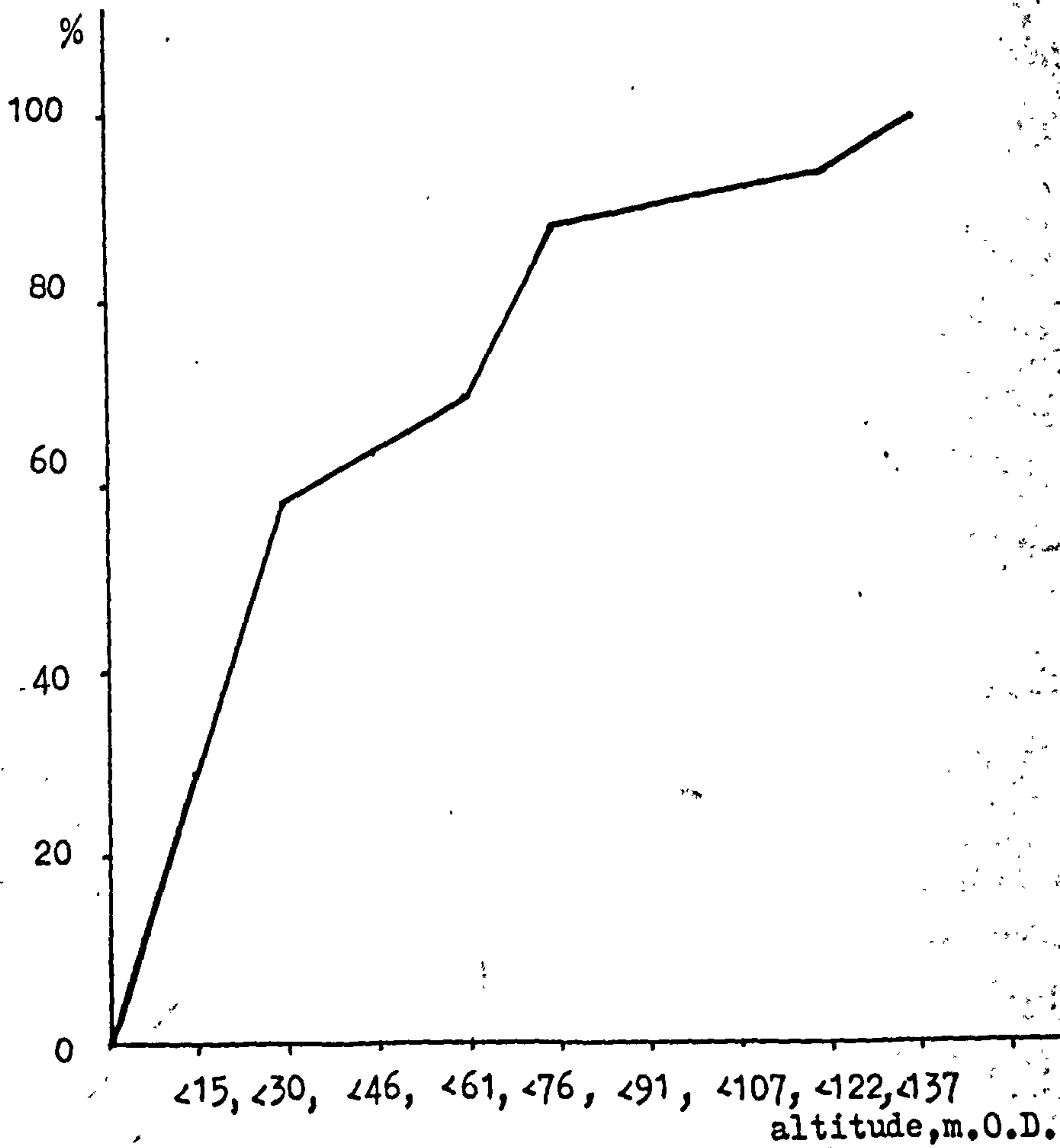
Cumulative frequency graph of the altitude of the duns  
of Islay.



Cumulative frequency graph of the altitude of the duns of Mid Argyll.



Cumulative frequency graph of altitude of duns of  
Arran, Bute and Cowal.



Cumulative frequency graph of altitude of duns of  
Jura and Colonsay

APPENDIX N

The Brochs of Argyll.

REGION : ARGYLL .				SITE TYPE : BROCHS						
SITE NAME	R.C. No.	NGR	1:10,000 O.S.Map.	Estimated dimensions	Internal area	Overall area	A.	out - works	R.	Comments
<u>LORN</u>										
AN Dùn, Loch Fiart, Lismore.	146	811 376	NM83NW	13m. int.d.	133m <sup>2</sup>	398m <sup>2</sup>	35m	yes	yes	plan
Tirefour Castle, Lismore.	174	867 429	NM84SE	12.2m. int.d.	117m <sup>2</sup>	353m <sup>2</sup>	48m	yes	yes	plan
<u>MULL</u>										
Ardhacross	165	550 499	NM54NE	10.7m. int.d.	90m <sup>2</sup>	275m <sup>2</sup>	15m	yes	yes	plan
Dùn nan Gall	168	432 431	NM44SW	10.4m. int.d.	84m <sup>2</sup>	237m <sup>2</sup>	3m	yes	yes	plan
<u>TIREE</u>										
Dùn Mór a'Chaolais	166	083 476	NM04NE	12m. int.d.	113m <sup>2</sup>	{ a.294m <sup>2</sup> b.439m <sup>2</sup> }	39m	yes	yes	plan
Dùn Mór Vayl	167	042 492	NM04NW	9.2.m.int.d.	85m <sup>2</sup>	237m <sup>2</sup>	23m	yes	yes	plan
<u>ISLAY</u>										
Dùn Bhoreraic		416 657	NM46NW	13.4m.int.d.	141m <sup>2</sup>	415m <sup>2</sup>	189m	yes	yes	-

NB Dùn Mór a'Chaolais , b includes additional external revetment.

R.C. No. = R.C.A.H.M.S. Inventory Number.

A. = Altitude

R. = site possibly totally roofed over.

APPENDIX 0

The Crannogs of Argyll.



The Crannogs of Argyll : Kintyre.

<u>Site</u>	<u>RCAHMS Inv.</u> <u>No.</u>	<u>NGR</u>	<u>1:10,000</u> <u>O.S.map.</u>	<u>Comment.</u>
Clochkeil (site)	239	667 237	NR62SE	partially excavated
Durry Loch (site)	240	678 223	NR62SE	excavated
Lochan Dughail, Clachan (sites)	241	790 586	NR76NE	excavated
Loch Ciaran (possible site)	242	778 540	NR75SE	

(site += nothing now visible)

The Crannogs of Argyll : Mull.

<u>Site</u>	<u>RCAHMS Inv.</u> <u>No.</u>	<u>NGR</u>	<u>1:10,000</u> <u>O.S. map</u>	<u>Comment.</u>
Caisteal Eòghainn, a' Cinn Bhig,	238238	631 307	NM63SW	
Eilean Amalaig, Loch Spelve.	240	707 299	NM72NW	
Eilean Bàn, Loch Frisa.	241	477 493	NM44NE	
Loch Assapol	244	398 210	NM32SE	
Loch Bà (site)	245	554 389	NM53NE	
Lochnameal	251	518 527	NM55SW	
Loch Poit na h-I (possible)	252	313 231	NM32SW	

( site = nothing now visible)

The Crannogs of Argyll : Tiree.

<u>Site</u>	<u>RCAHMS Inv.</u> <u>No.</u>	<u>NGR</u>	<u>1:10,000</u> <u>O.S.map</u>	<u>Comment</u>
Loch Bhasapol	246	973 470 969 467	NL94NE NL94NE	
Loch na Buaille	248	034 449	NM04SW	
Loch na Gile (possible)	050	026 482	NM04NW	

The Crannogs of Argyll : Lorn

<u>Site</u>	<u>RCAHMS Inv.</u> <u>No.</u>	<u>NGR</u>	<u>1:10,000</u> <u>O.S.map.</u>	<u>Comment.</u>
An Doirlinn, Eriska	195	900 423	NM94SW	
Loch a'Mhuillin(site)	196	857 293	NM82NE	
Lochan na Gealaich (possible)	197	049 233	NM02SW	
Loch Awe	198	091 248	NN02SE	
		095 244	NN02SE	
		093 241	NN02SE	
		073 227	NN02SE	
		065 223	NN02SE	
		001 177	NN01NW	
		963 104	NN91SE	
		958 098	NM90NE	
		121 264	NN12NW	
		115 247	NN12SW	
		108 235	NN12SW	
		077 223	NN02SE	
		071 220	NN02SE	
		042 207	NN02SE	
		978 121	NN91SE	
		968 097	NM90NE	
Loch Seil	199	803 202	NM82SW	
Moss of Achnacree (site)	200	910 366	NM93NW	

(site = nothing now visible )

The Crannogs of Argyll : Coll and Northern Argyll

<u>Site</u>	<u>RCAHMS Inv.</u> <u>No.</u>	<u>NGR</u>	<u>1:10,000</u> <u>O.S.map</u>	<u>Comment</u>
Breachacha, Coll	237	156 530	NM15SE	
Dùn Anlaimh, Loch nan Cinneachan.	239	188 568	NM15NE	
Loch an Duin, Coll	242	212 578	NM25NW	
Loch Amlaimh, Coll	243	188 558	NM15NE	
Loch Cliad, Coll	247	207 588	NM25NW	
		207 587	NM25NW	
Loch na Cloiche, Coll (possible)	249	240 610	NM26SW	
Loch Tearnait.	253	748 470	NM74NW	

The Crannogs of Argyll : Islay.

<u>Site.</u>	<u>NGR</u>	<u>1 10,000</u> <u>O.S.Map.</u>	<u>Comment.</u>
Ardnave Loch	283 726	NR27SE	
Beinn na Cille	425 726	NR46NW	
Carm Daibhiadh (possible)	298 688	NR24SE	
Eilean Mhuireill	386 673	NR36NE	
Kilnave	286 705	NR27SE	
Loch Allallardh	419 579	NR45NW	
Loch Bharradail	392 635	NR36SE	
Loch an Fhir Mhór	263 693	NR26NE	
Loch Finlaggan	386 673	NR36NE	
Loch Kinnabus	299 423	NR24SE	
Loch Largeadail	266 712	NR27SE	
Loch na Dian (possible)	432 481	NR44NW	
Loch Staoisha (possible)	406 712	NR47SW	

The Crannogs of Argyll : Mid Argyll.

<u>Site</u>	<u>C.&amp;S.No.</u>	<u>NGR</u>	<u>1:10,000 O.S.Map.</u>	<u>Comment</u>
Dubh Loch	390	113 107	NN11SW	
Ederline Loch	391	867 026	NM80SE	
Ederline Loch	391b	868 029	NM80SE	
Eilean Tigh	392	756 684	NR76SE	
Loch a'Bhailidh	393	756 684	NR76NE	
Loch an Daimh	394	862 110	NM81SE	
Loch Awe	395	889 048	NM80SE	
		903 045	NM90SW	
		889 040	NM80SE	
		883 039	NM80SE	radiocarbon date
Loch Coille Bharr	397	779 894	NR78NE	
Loch Glashan	398	916 924	NR89NE	excavated
Loch Leathan	400	917 783	NR89NE	
Loch Loran	401	910 906	NR99SW	

( C.&S. No.= Campbell and Sandeman 1962 survey no. )

The Crannogs of Argyll : Arran, Bute, Cowal.

<u>Site</u>	<u>NGR</u>	<u>1:10,000</u> <u>O.S.Map.</u>	<u>Comment</u>
-------------	------------	------------------------------------	----------------

ARRAN - no recorded sites.

BUTE

Loch Dhu	066 617	NS06SE	
----------	---------	--------	--

Loch Quien	065 598	NS05NE	
------------	---------	--------	--

	062 593	NS05NE	
--	---------	--------	--

COWAL . - no recorded sites.



APPENDIX P

The kil--place names of Argyll.

<u>NAME</u>	<u>NGR</u>	<u>DEDICATION</u>	<u>REMAINS</u>
Killypole	NR 641 178		
Kilkivan	NR 651 201	St. Kevin	Old Parish Church
Kilkinan	NR 656 205		
Killocrow	NR 660 306		possible old chapel
Low Killegruar	NR 667 359		
Kilchenzie	NR 674 248	St. Kenneth	Old Parish Church
Kilwhipnach	NR 674 166		
High Killegruar	NR 675 364		
Killellan	NR 680 243	St. Fillan	chapel
Kilmaho	NR 680 158	St. Mochua	chapel(?)
Kilirvan	NR 690 122		site of burial ground
Killeonan	NR 690 184	St. Adomnan	burial ground
Kilchrist	NR 692 179		chapel
Kilmaluag	NR 693 377	St. Moluag	site of burial ground
Kilmichael	NR 698 228	St. Michael	Old Parish Church
Killean	NR 698 445		Old Parish Church
Kilmory	NR 703 448	St. Mary	
Kilchattan	NR 710 120	St. Cathan	burial ground
Kildalloig	NR 715 188		
Kilmanshenachan	NR 717 079		
Langholm Kilavie	NR 719 101		
Drum Kilavie	NR 725 105		
Kilkerran	NR 728 194	St. Ciaran	site of Old Parish Church
Kilmichael	NR 728 519	St. Michael	burial ground
Kilchousland	NR 751 220	St. Constantine	Old Parish Church
Kilkeddan	NR 758 262		
Sheanakill	NR 765 562		site of burial ground
Balinakil	NR 770 560		possible early christian cross
Kildonan	NR 779 283	St. Donnan	site of burial ground
Lag Kilmichael	NR 787 409	St. Michael	
Kilchamaig	NR 803 612	St. Cormac	former chapel
Cille Bride	NR 829 623	St. Bridgit	chapel(?) and enclosure
Kilbrannan	NR 910 575	St. Brendan	chapel

The Kil---place names of Kintyre.

( after R.C.A.H.M.S. 1971 and O.S. 1:50,000 Maps )

<u>NAME</u>	<u>NGR</u>	<u>DEDICATION</u>	<u>REMAINS</u>
Cillchrìosd	NM 376 534		burial ground
Cille Mhic Eòghainn	NM 395 389	Ernan, son of Eoghann	burial ground
Kilninian	NM 400 460	St. Ninian	Parish Church
Kilvickeon	NM 412 196	Ernan, son of Eoghann	Old parish church
Kilpatrick	NM 419 234	St. Patrick	burial ground
Kilcolmkill	NM 436 234	St. Columba	Old parish church
Coille Chill a' Mhara	NM 44 45		
Kilbrennan	NM 440 428	St. Brendan	burial ground
Cille a' mhoraire	NM 45 47		
Killiemore	NM 487 397		
Killiemore	NM 492 286		
Killunaig	NM 493 255	St. Findoca	burial ground
Killiemore	NM 505 294		
Killichronan	NM 543 414		
Cill an Ailein	NM 545 455		chapel and burial ground
Tobar Cholaim Cille	NM 596 243	St. Columba	well
Kilbeg	NM 603 415		burial ground
Lag na Cille	NM 671 406		burial ground
Killean	NM 710 284		
Kilpatrick	NM 738 345	St. Patrick	burial ground

The Kil--place names of Mull

(after R.C.A.H.M.S. 1980 and O.S. 1:50,000 Maps )

<u>NAME</u>	<u>NGR</u>	<u>DEDICATION</u>	<u>REMAINS</u>
Kilmaluag	NL 965 465	St Moluag	site of possible chapel and burial ground
Kilkenneth	NL 943 448	St. Kenneth	chapel and burial ground
Kilbride	NL 978 468	St. Bridgit	
Kilfinnian	NL 995 464	St. Finnan	
Cill Fhinnein	NL 019 477	or Finbarr	site of chapel or burial ground

The Kil--place names of Tiree.

(after R.C.A.H.M.S 1980 and 1:50,000 O.S. maps)

<u>NAME</u>	<u>NGR</u>	<u>DEDICATION</u>	<u>REMAINS</u>
Kilchattan, Luing	NM 745 091	St. Cathan	Old parish church
Kilbride, Seil	NM 755 167	Stl Bridgit	site of chapel
Kilmun	NM 971 145	St. Munn	site of chapel and burial ground
Kilchoan	NM 796 136	St. Conger or Comghan	chapel and burial ground
Kilnimver	NM 825 216	St. Bean	Parish church and burial ground
Cill an Inbhire	NM 825 220		site of burial ground
Kilcheron, Lismore	NM 827 388		chapel
Kilbowie	NM 843 292		
Cill an Suidhe, Lismore	NM 848 405		chapel and burial ground
Kilmelford	NM 850 130	St, Maelrubha	Parish church
Kilbride	NM 856 258	St. Bridgit	
Kilbrandon, Seil	NM 763 166	St. Brendan	Old parish church
Killandrist, Lismore	NM 857 428	St. Andrew	site of chapel
Kilmore	NM 889 247	St. Mary	Old parish church
Cill Cholaim Cille	NM 904 377	St. Columba	chapel site
Kilvarie	NM 905 328	St. Mary	site of chapel and burial ground
Kilbride	NM 916 246	St. Bridgit	
Kilmarunaig	NM 937 229	St. Ronan or St. Cranoc	chapel and possible burial ground
Kilchrenan	NM 036 229		parish church

The Kil--place names of Lorn.

( after R.C.A.H.M.S. 1975 and 1:50,000  
O.S. maps )

<u>NAME</u>	<u>NGR</u>	<u>DEDICATION</u>	<u>REMAINS</u>
Kilbride, Coll	NM 195 548	St. Bridgit	possible burial ground
Killunaig, Coll	NM 221 617	St. Findoca	chapel
Kilchoan	NM 490 638	St. Comgan	Old parish church
Kilmory	NM 521 700	St. Mary	chapel site and burial ground
Cill Dhonnaig	NM 565 538		Old parish church and burial ground
Killundine	NM 579 494	St. Finten	chapel and burial ground
Cill Cholaim Chille	NM 670 451	St. Columba	Old parish church and bu burial ground
Kilmory	NM 738 600	St. Mary	burial ground
Kilcamb	NM 812 615		
Dail na Cille	NM 844 528		burial ground
Cill Mhaodain	NN 012 656		burial ground

The Kil--place names of Coll and Northern Argyll.

(after R.C.A.H.M.S. 1980 and 1:50,000

O.S. Maps)

<u>NAME</u>	<u>NGR</u>	<u>DEDICATION</u>	<u>REMAINS</u>
Kilchiaran	NR 207 602	St. Ciaran	chapel and burial ground
Kilchoman	NR 217 633		chapel and burial ground
Cill Iain	NR 228 633		chapel
Cill Ronain	NR 235 697	St. Ronan	possible chapel
Lower Killeyan	NR 277 432		
Cill Eathain	NR 279 433		chapel
Upper Killeyan	NR 281 419		
Kilnave	NR 285 710		chapel and burail ground
Killinallan Point	NR 303 728		
Killinallon	NR 315 719		
Cill an Ailean	NR 315 724		chapel
Killararrow	NR 335 626		chapel
Kilnaughton	NR 345 454		chapel and burial ground
Kilennan	NR 375 575		chapel
Kilbride	NR 383 467	St. Bridgit	chapel
Kilmény	NR 388 654		chapel
Cill Eileagain	NR 403 695		chapel
Callumkill	NR 409 467	St. Columba	chapel
Kiells	NR 415 688		chapel and burial ground
Kilslevan	NR 422 672		chapel and burial ground
Kildalton	NR 458 509	St. John	chapel and burial ground

The Kil-- place names of Islay.

( after Lamont 1968 and O.S. 1;50,000 Maps )

<u>NAME</u>	<u>NGR</u>	<u>DEDICATION</u>	<u>REMAINS</u>
Achadh na Cille, Ardpatrick.	NR 737 600	St. Patrick	possible burial ground
Achadh na Cille, Loch Sween.	NR 762 880		possible burial ground
Bagh na Cille	NM 767 003		
Barnakil	NM 825 920		burial ground
Barnakil	NM 805 007		
Cille Bhrannain	NR 751 838	St. Brendan	possible burial ground
Eilean na Cille	NR 753 972		
Glenakil	NR 854 683		
Achadh na Cille	NR 841 813		burial ground
Kilvickocharmick	NR 690 805	St. Charmaig	chapel
Kilberry	NR 709 641	St. Finbar or St. Berchan	chapel
Kilblaan	NN 129 133		
Kilbride	NN 070 046	St. Bridgit	possible burial ground
Kilbride	NR 935 908	St. Bridgit	Burial ground, possible chapel chapel
Kilbride	NR 723 800	St. Bridgit	site of burial ground
Kilbride	NR 722 800	St. Bridgit	possible burial ground
Kilbride	NM 835 048	St. Bridgit	possible chapel
Kilcniaran	NM 820 972	St. Ciaran	
Kilchoan	NR 808 965	St. Congar	
Kilduskland		or Comghan	
Kilduskland	NR 854 866	St. Constantine	site of chapel and burial burial ground
Kilian	NR 049 046	St. John	
Killevan	NR 986 972		burial ground
Kilmaha	NM 938 078	St. Mochoe of Nendrum	burial ground
Kilmahumaig	NR 789 936	St. Cummine	burial ground, possible chapel
Kilmalieu	NN 101 095	St. Molauise or St. Moluag	
Kilmaluaig	NR 722 697	St. Moluag	site of chapel
Kilmartin	NR 834 989	St. Martin	chapel and burial ground
Kilmichael	NR 859 935	St. Michael	chapel and burial ground
Glassary			
Kilmichael of Inverlussa	NR 777 862		possible chapel and burial ground



<u>NAME</u>	<u>NGR</u>	<u>DEDICATION</u>	<u>REMAINS</u>
Kilmochummaig	NR 923 906	St. Cummine	possible chapel
Kilmory, Craignish	NM 778 014	St. Maelrubha	chapel and burial ground
Kilmory Knap	NM 702 750	St. Maelrubha	burial ground
Kilmory Oib	NR 781 902		burial ground.
Kilmory Ross	NR 720 839		possible burial ground
Kilmun	NN 079 131	St. Mund	possible chapel and burial ground
Kilnaish	NR 772 614	Oengus the Culdee	burial ground
Kilneuair	NM 889 037		chapel and burial ground
Loch na Cille	NR 760 806		

Table. The Kil-- place names of Mid Argyll.

( after Campbell and Sandeman  
1961 and 1:50,000 O.S.maps. )

ARRAN

<u>NAME</u>	<u>NGR</u>	<u>DEDICATION</u>	<u>REMAINS</u>
Kilbride	NS 028 325	St. Bridgit	Chapel
Glenkill	NS 015 304		
Kildonan	NS 035 212	St.	
Colunkille	NS 024 222	St. Columba	
Kilmory	NR 965 215	St. Mary	
Kilpatrick	NR 905 270	St. Patrick	
Kilmichael	NR 905 270	St. Michael	

BUTE

Kilchattan	NS 103 550	St. Cathan	
Little	NS 103 566	St. Cathan	
Kilchattan			
Little Kilmory	NS 045 598	St. Mary	chapel
Meikle Kilmory	NS 050 611	St. Mary	
Kilbride	NS 034 678	St. Bridgit	
Kildavaran	NS 027 665		
Meikle	NS 095 571	St. Cathan	
Kilchattan			
Kilmichael	NR 992 705	St. Michael	chapel

COWAL

Kilmun	NR 174 815	St. Munn	
Kilellan	NR 113 694		chapel
Kilfinan	NR 935 788		Parish church
Kilbridemore	NR 030 909	St. Bridgit	
Kilbride	NR 005 967		chapel
island			
Kilmolash	NN 096 015	St. Molauise	chapel and burial ground

The Kil-- place names of Arran, Bute and Cowal.

(after 1;50,000 O.S. maps and O.S. records )

COLONSAY

<u>NAME</u>	<u>NGR</u>	<u>DEDICATION</u>	<u>REMAINS</u>
Lower Kilchattan	NR 366 948	St. Cathan	
Upper Kilchattan	NR 371 955	St. Cathan	
Kiloran	NR 390 965		

JURA

Killchianaig	NR 645 869
Keils	NR 525 685

The Kil-- place names of Colonsay and Jura.

( after O.S. 1;50,000 Maps and O.S. Records )

APPENDIX Q

Other sites with possible dedications to Early

Christian saints.

<u>NAME</u>	<u>NGR</u>	<u>DEDICATION</u>	<u>REMAINS</u>
Cladh Michael	NR 801 600	St. Michael	Burial ground
St. Blaas's	NR 699 097	St. Blaas's	chapel and burial ground
St. Ciaran's	NR 766 169	St. Ciaran	cave
			cave
St. Coivin's	NR 731 093	St. Kevin	chapel and burial ground
St. Columba's	NR 673 377	St. Columba's	chapel
St. Ninian's	NR 727 043	St. Ninian	chapel
Caibeal Catriona	NR 643 113	St. Catherine or St. Ciaran	burial ground
Clachan	NR 764 560	St. Colmoneala or Columbanus	Parish church
Old parish church church, Gigha.	NR 643 481	St. Cathan	Old parish church

Other sites with possible dedications to Early Christian  
saints in Kintyre.

( after R.C.A.H.M.S. 1971 )

<u>NAME</u>	<u>NGR</u>	<u>DEDICATION</u>	<u>REMAINS</u>
Calgary	NM 377 511	St. Mary	Burial ground
Inch Kenneth	NM 437 354	St. Kenneth	chapel
St. Kilda's	NM 609 248	St. Kilda	chapel
St. Mary's	NM 538 217	St. Mary	chapel and burial ground
St. Mary's	NM 502 553	St. Mary	chapel and well

Other sites with possible dedications to Early Christian  
saints on Mull.

( after R.C.A.H.M.S. 1980 )

<u>NAME</u>	<u>NGR</u>	<u>DEDICATION</u>	<u>REMAINS</u>
Cornaigmore	NL 978 468	St. Bridgit	site of chapel and burial ground
Kirkapol	NM 041 478	St. Columba	Old parish church
St. Patrick's	NL 937 401	St. Patrick	chapel, monastery
Soroby	NL 984 416	St. Columba	Old parish church

Other sites with possible dedications to Early Christian  
saints on Tiree.

( after R.C.A.H.M.S. 1980 )

<u>NAME</u>	<u>NGR</u>	<u>DEDICATION</u>	<u>REMAINS</u>
Cladh Uaine	NM 881 326	St. Maelrubha	chapel and burial ground
Cladh Churiollan	NM 983 452	St. Cyril of Alexandria or St. Cairrell	Chapel, burial ground and well
St. Conan's	NN 171 273	St. Conan	well
Keil	NM 971 538	St. Columba	chapel
St. Moluag's, Lismore	NM 861 435	St. Moluag	Cathedral church
Port Moluag, Lismore	NM 871 433	St. Moluag	chapel

Other sites with possible dedications to Early Christian  
saints in Lorn.

( after R.C.A.H.M.S. 1975 )



<u>NAME</u>	<u>NGR</u>	<u>DEDICATION</u>	<u>REMAINS</u>
Achachaorunn, Ardpatrick.	NR 756 595	St. Patrick.	possible burial ground
Eilean Mòr MacCormac.	NR 665 755	St. Abban Moccu	chapel
St. Columba's	NR 751 767	St. Columba	cave

Other sites with possible dedications to Early Christian  
saints in Mid Argyll.

( after Campbell and Sandeman 1961 )

ARRAN

<u>NAME</u>	<u>NGR</u>	<u>DEDICATION</u>	<u>REMAINS</u>
St. Molio's	NR 910 295	St. Molio	chapel

BUTE

St. Ninian's Point	NS 032 614	St. Ninian	chapel
St. Blane's	NS 095 535	St. Blane	chapel, monastery
St. Colmac	NS 045 673	St. Colmac	cross

COWAL

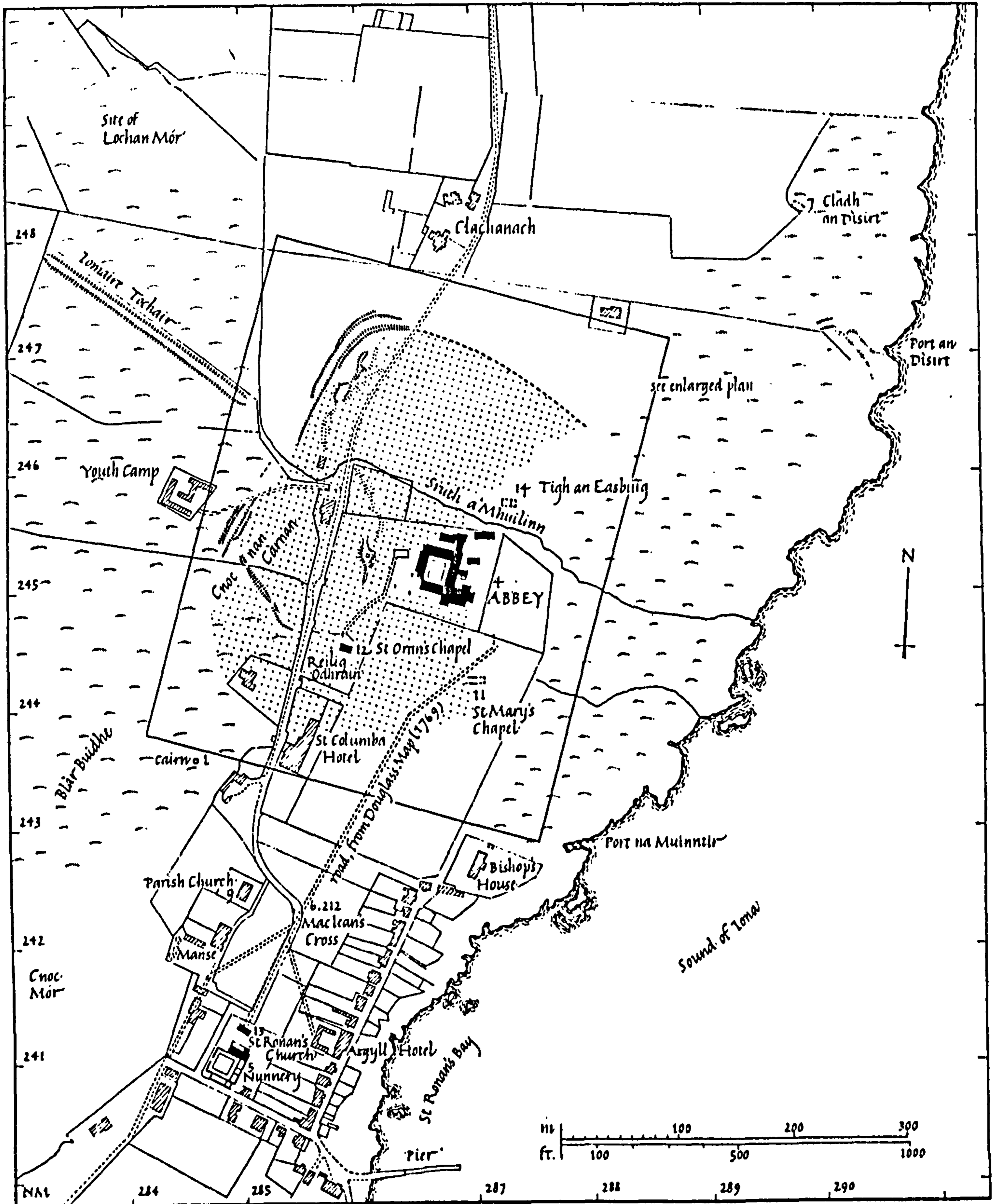
St. Marnoch's	NN 102 001	St. Marnoch	chapel
St. Catherines	NN 125 073	St. Catherine	

Other sites with possible dedications to Early Christian  
saints in Arran, Bute and Cowal.

( from 1:50,000 O.S. maps, O.S.records.)

APPENDIX R

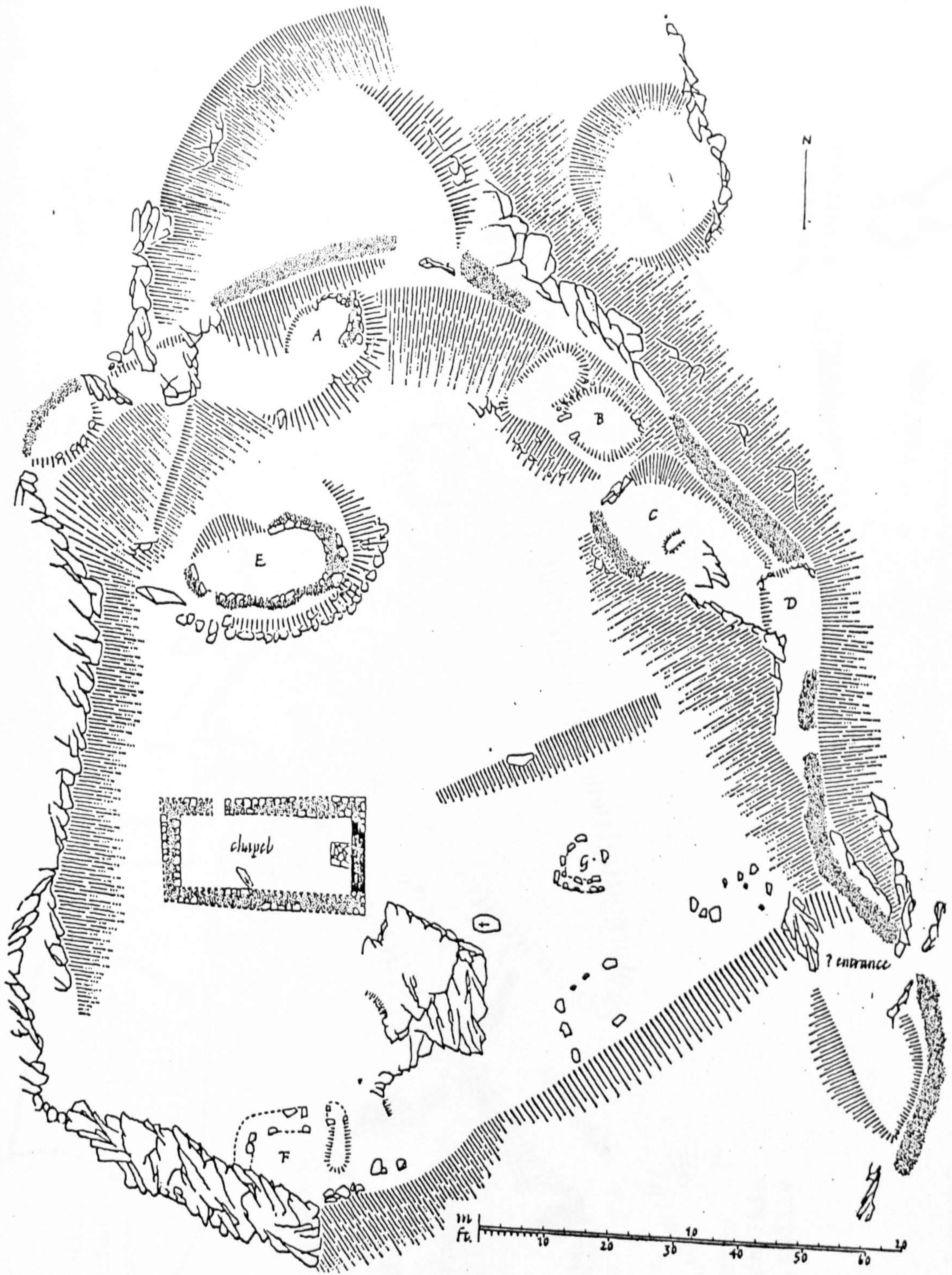
Plans of monasteries in Argyll.



Map of village and major ecclesiastical monuments; stipple indicates approximate area of Early Christian Monastery

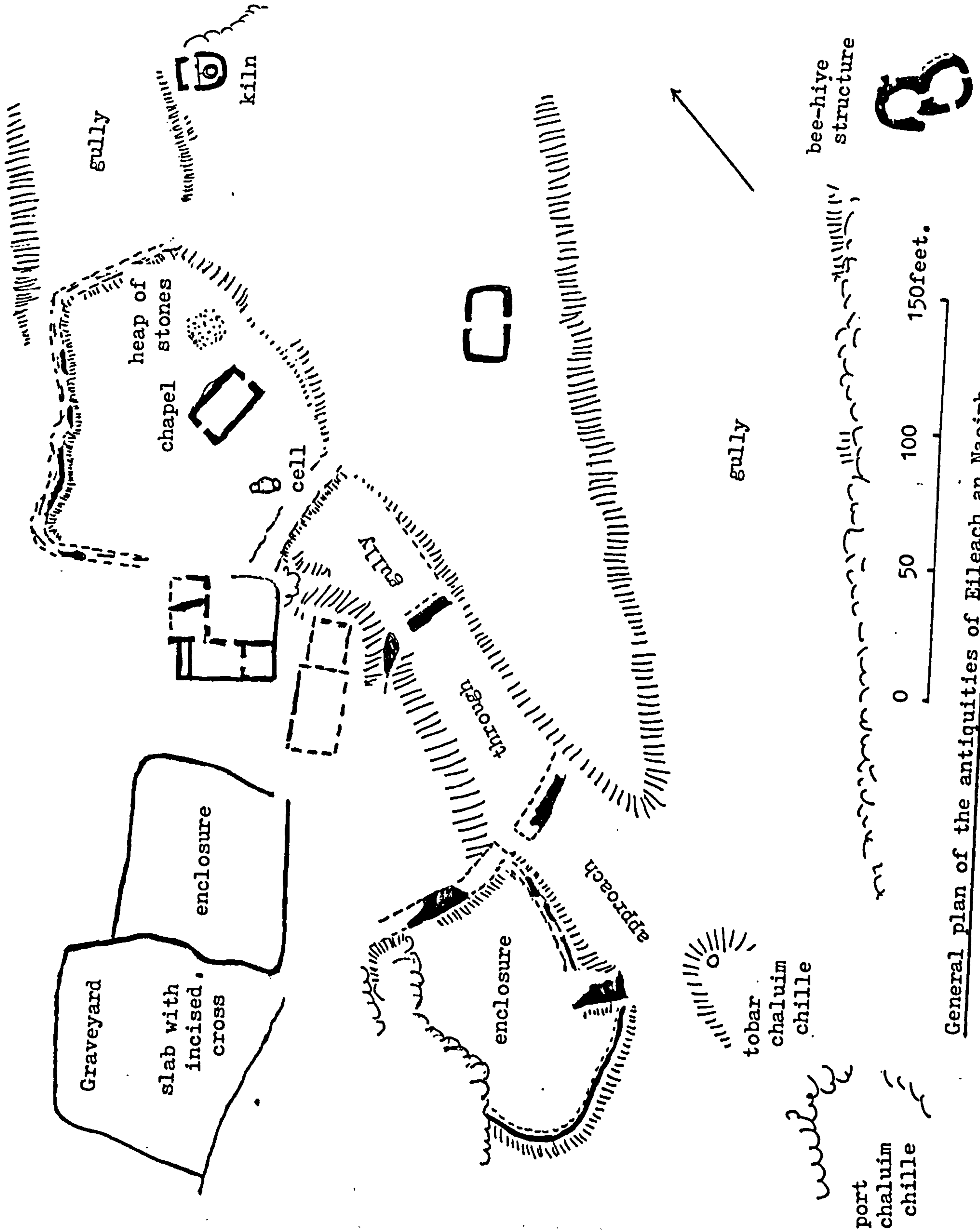
Early Christian Monastery at Iona.

( from R.C.A.H.M.S. 1982 )



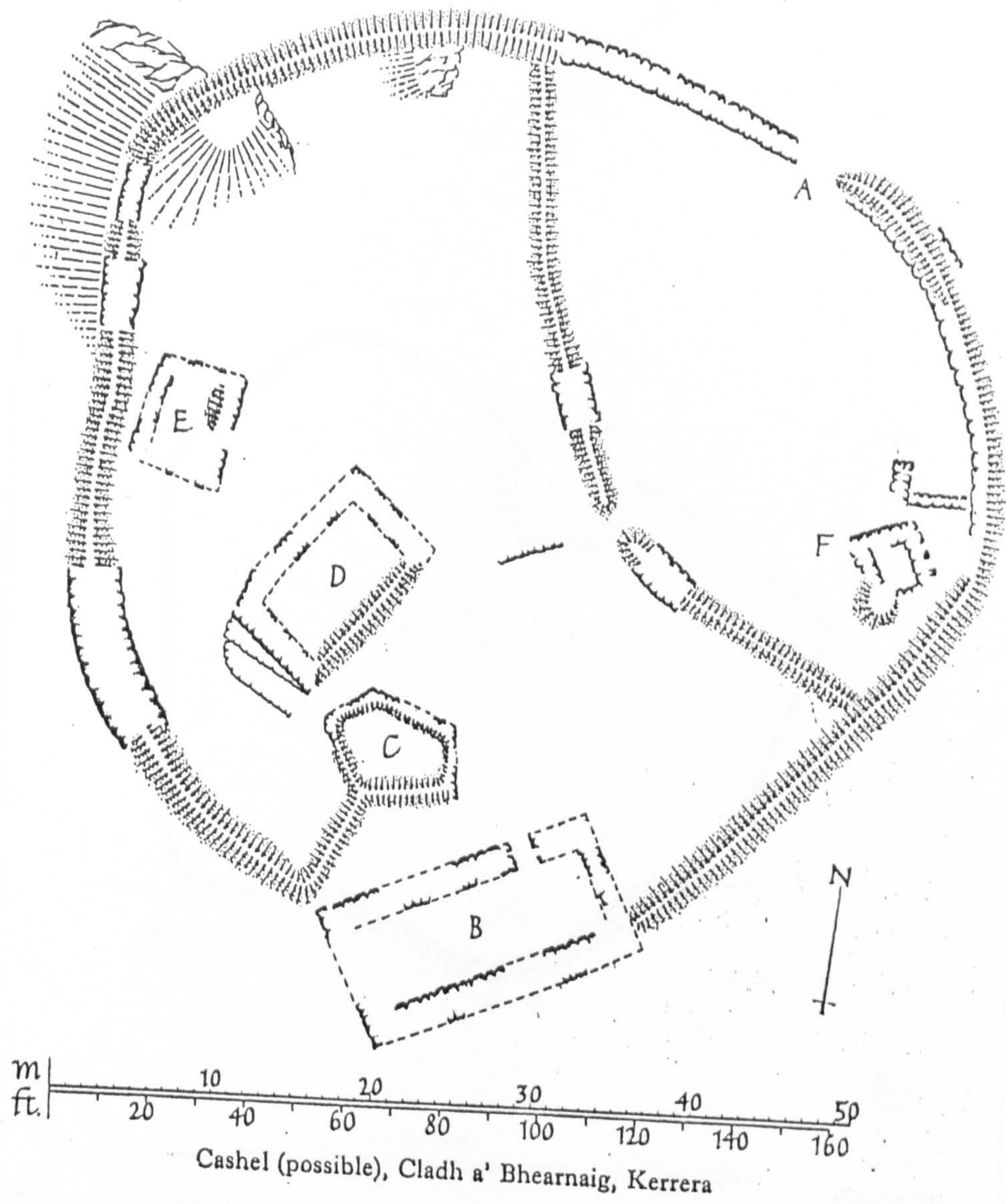
St. Patrick's Chapel, Ceanna' Mhara, Tiree.

(from R.C.A.H.M.S. 1980)



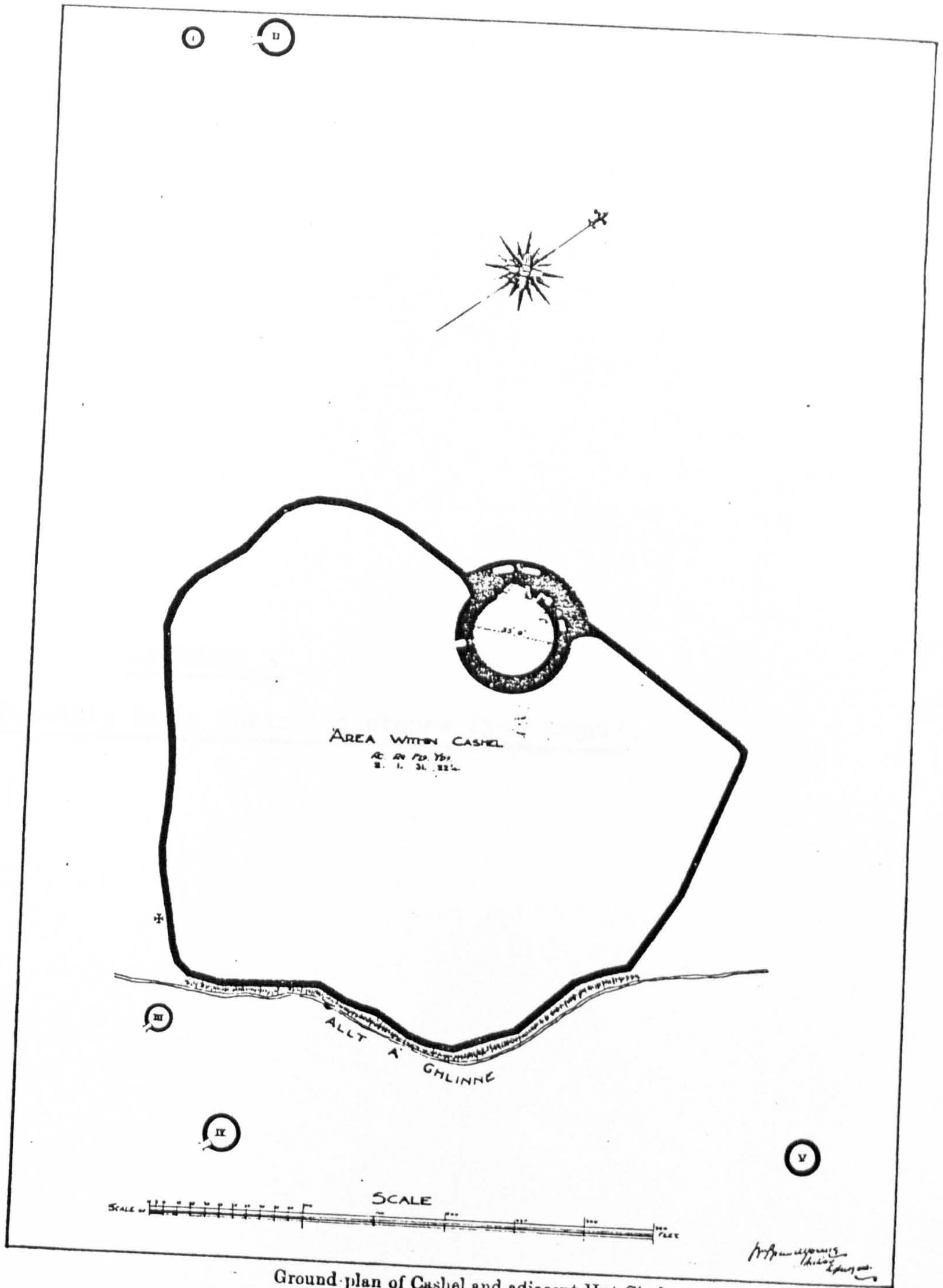
General plan of the antiquities of Eileach an Naoimh.

(after plan by C.S.T. Calder for Bryce and Knight 1934)



Possible Early Christian enclosure in Lorn.

(from R.C.A.H.M.S. 1975 )



Ground plan of Cashel and adjacent Hut Circles.

Suggested Early Christian monastery, Kilpatrick, Arran.  
( from Balfour 1910 )

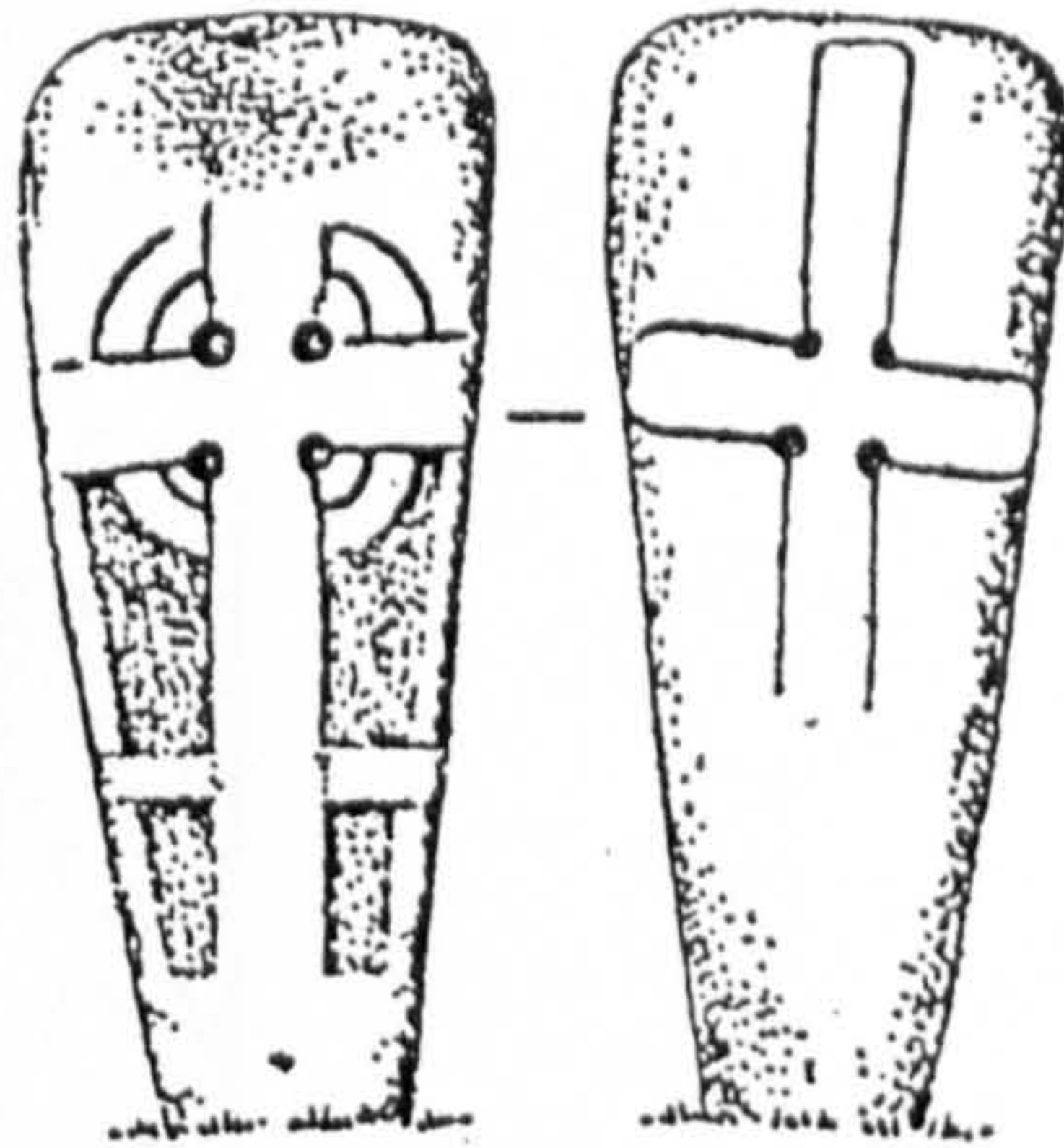


APPENDIX S

Possibly Early Christian stones from Argyll.



St. Ciaran's Cave  
cross-decorated stone (1:15)



*Front*

*Back*

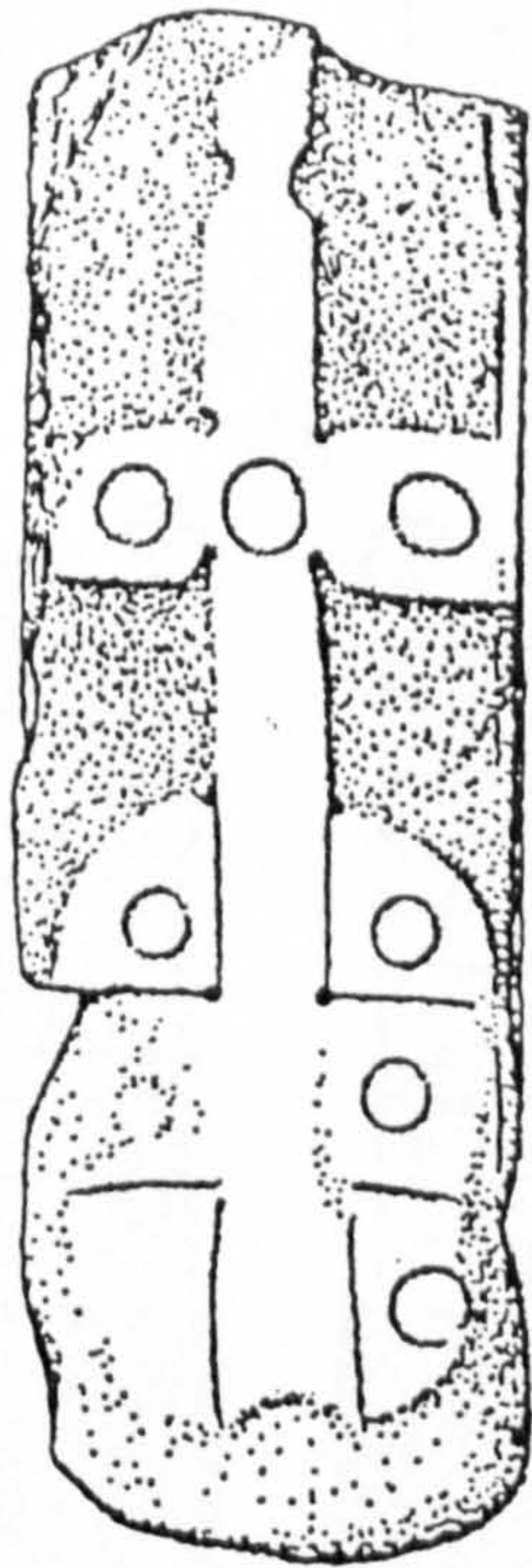
Old Parish Church, Kilkerran (site)  
cross-decorated stone (1:15)



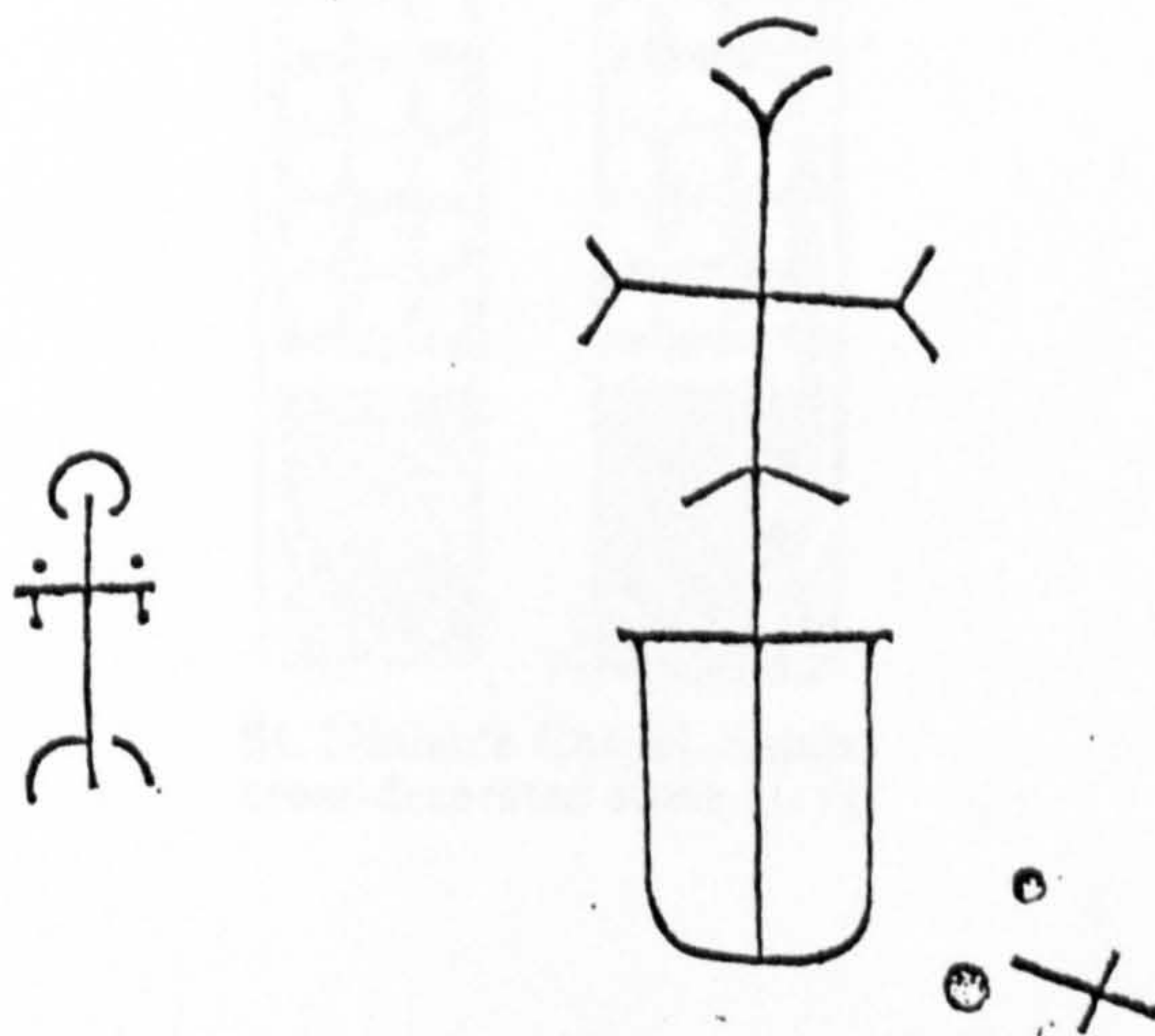
Chapel, Cara  
cross-decorated stone (1:15)

Possible Early Christian stones from Kintyre.

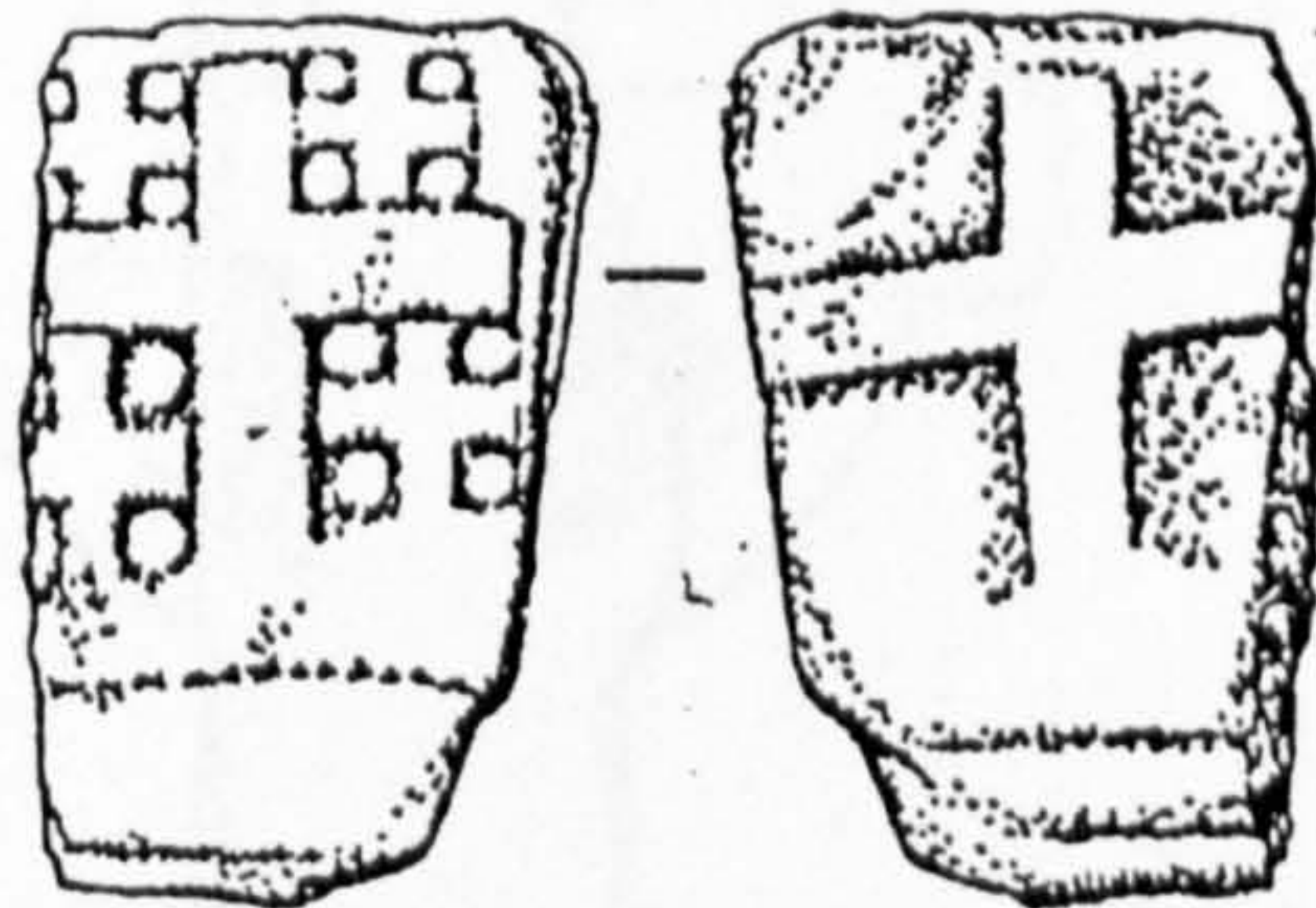
(from R.C.A.H.M.S. 1971 )



Parish Church, Clachan  
cross-decorated stone (1:15)



Early Christian symbols, Tarbert, Gigha  
scale 1:15



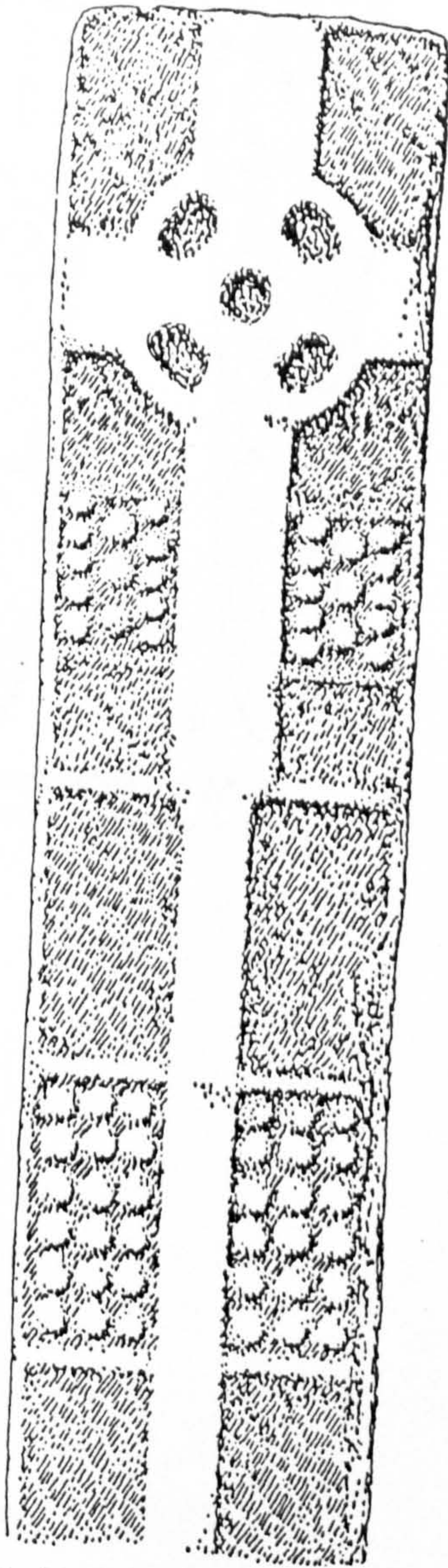
Front

Back

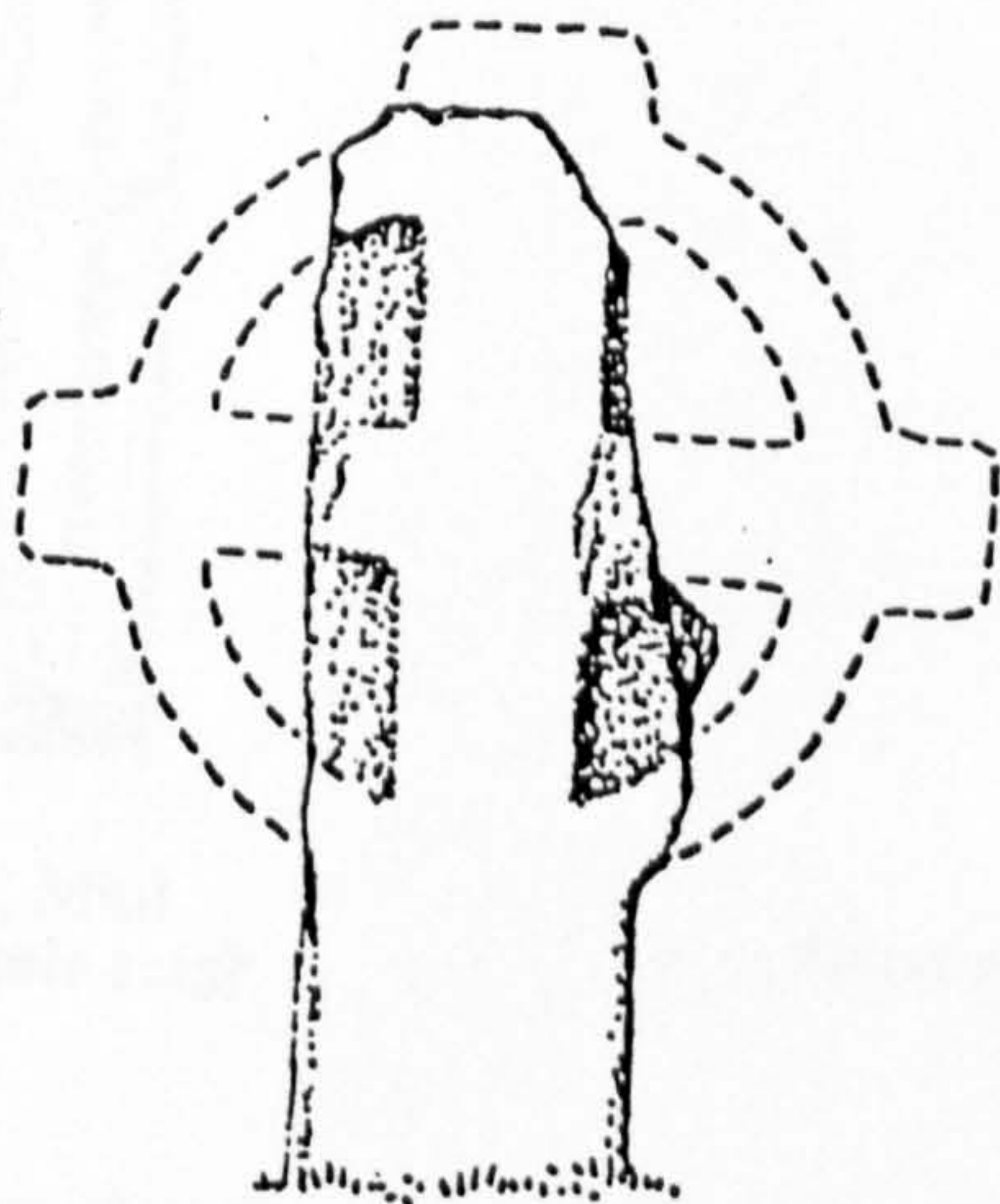
Old Parish Church, Killean  
cross-decorated stone (1:15)

Possible Early Christian stones from Kintyre.

(from R.C.A.H.M.S. 1971 )



St. Ninian's Chapel, Sanda  
cross-decorated stone (1:15)

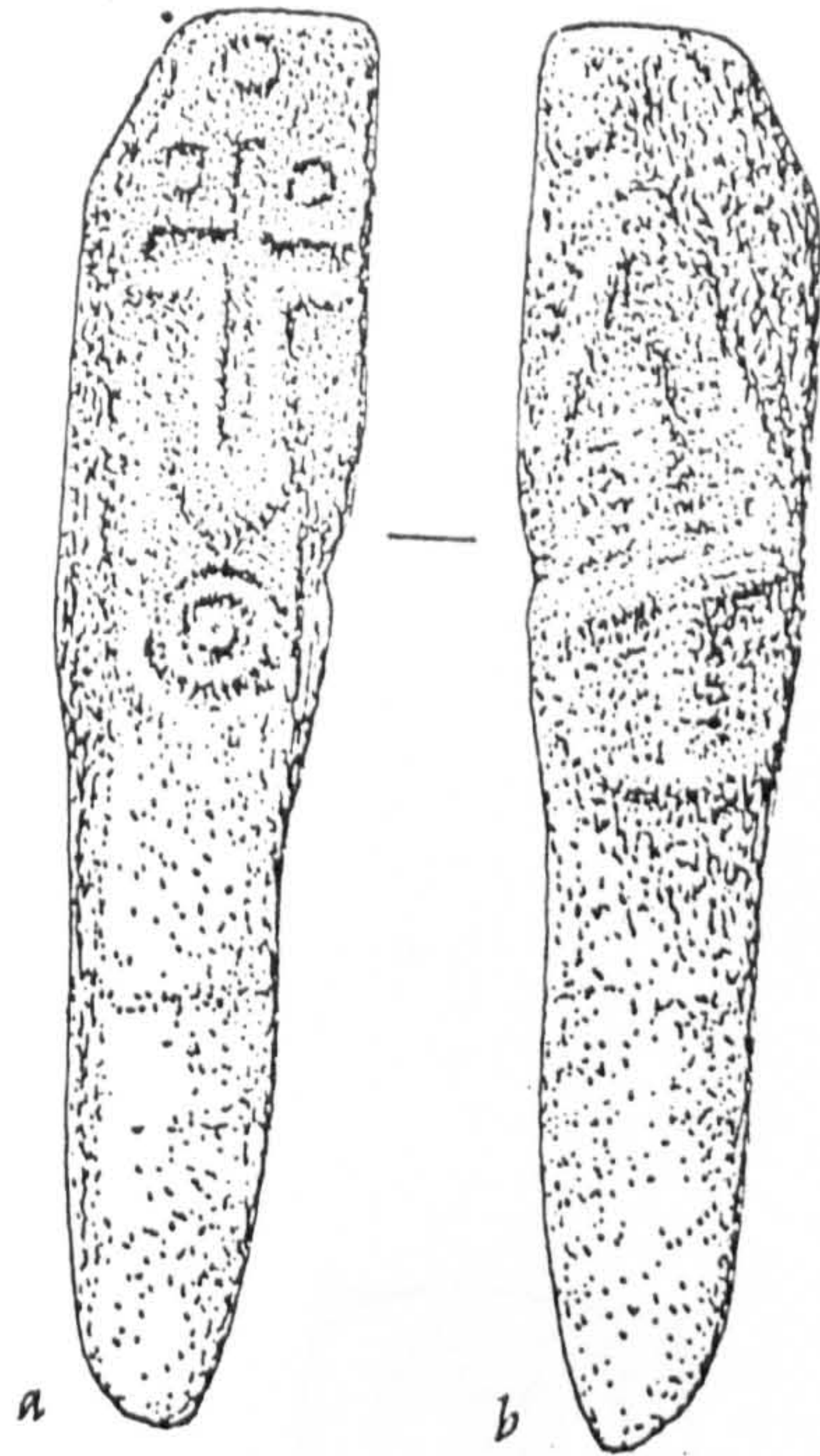


Cross, Balinakill

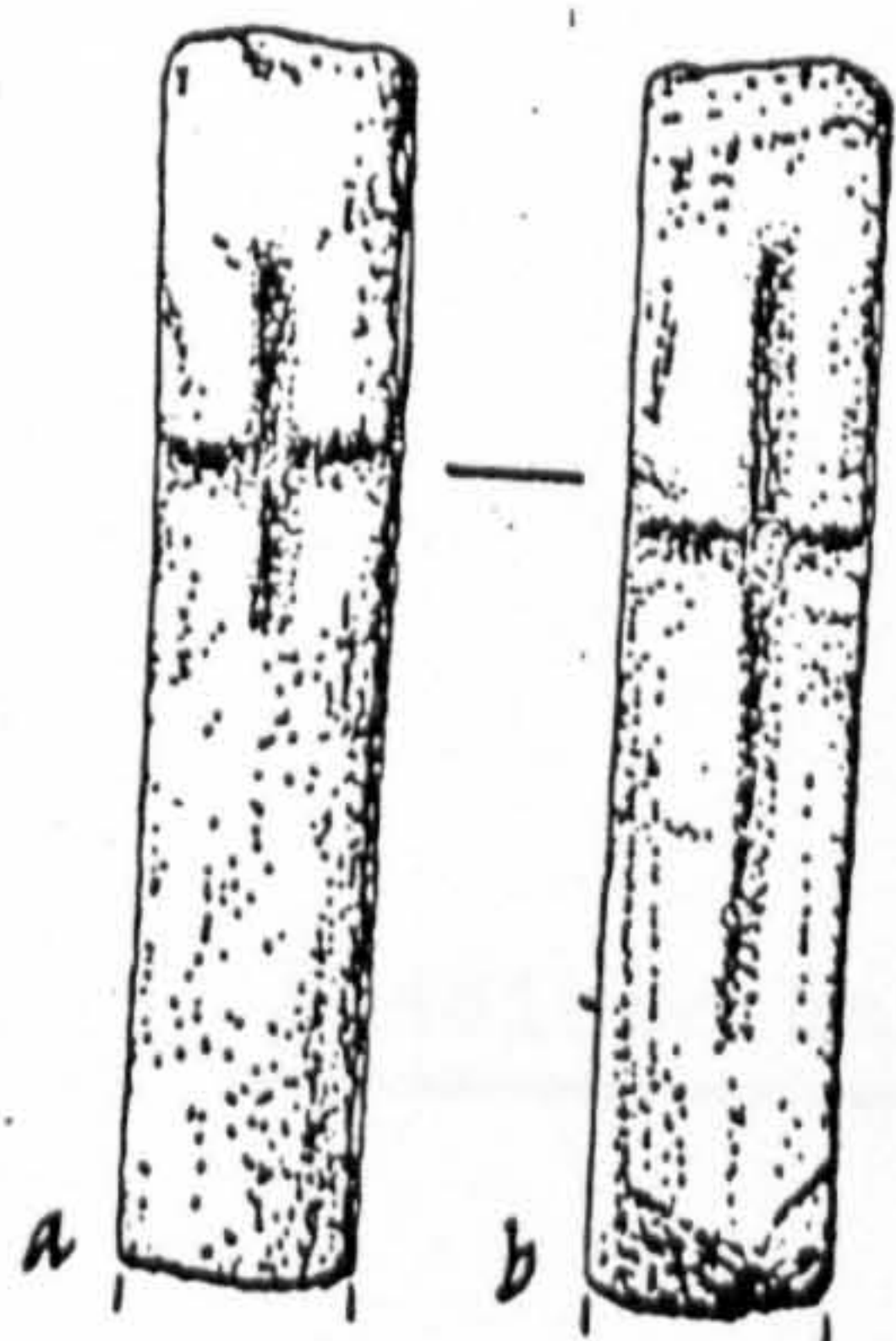
scale 1:15

Possible Early Christian stones from Kintyre.

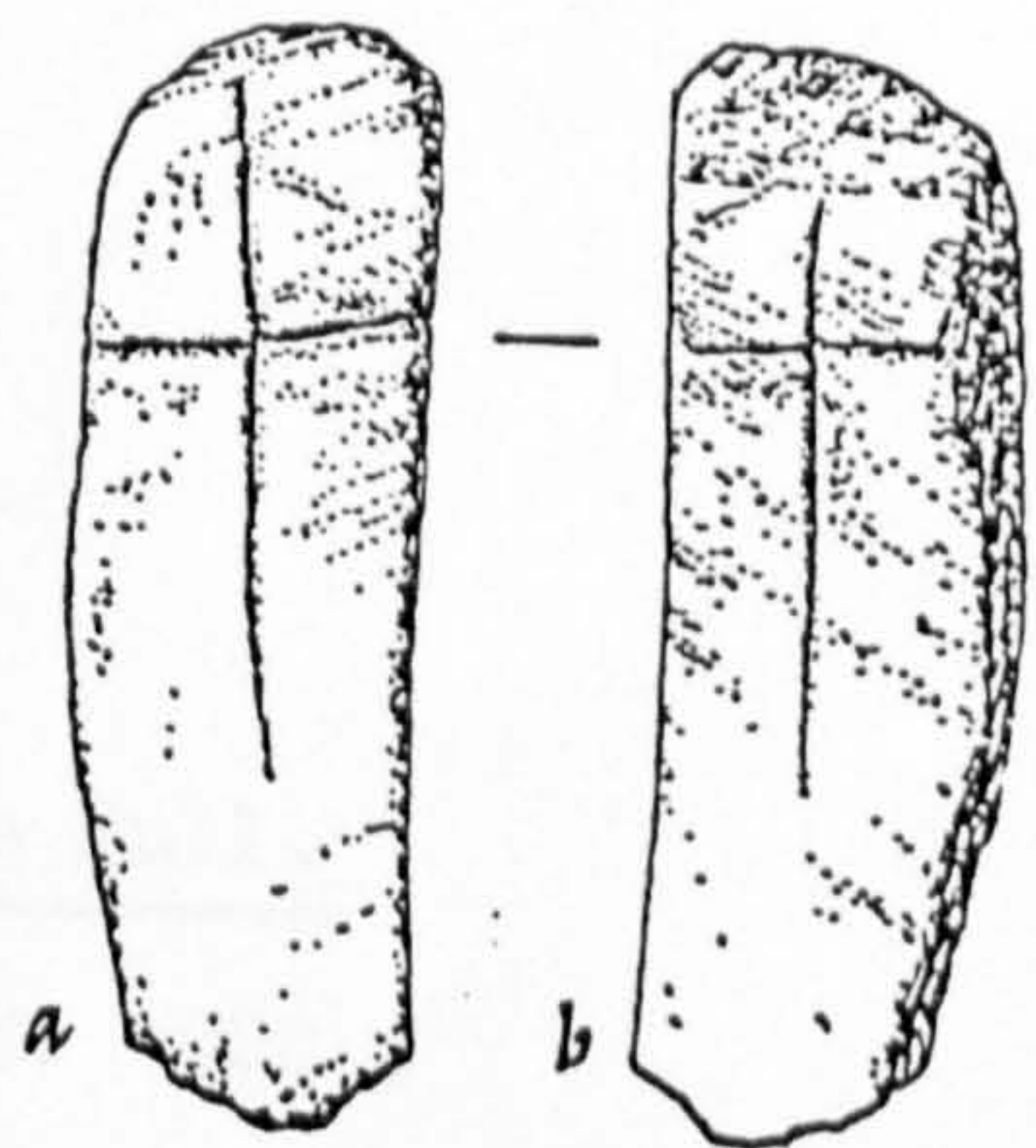
(after R.C.A.H.M.S. 1971 )



Burial-ground, Calgary, Mull  
cross-decorated stone (scale 1:15)



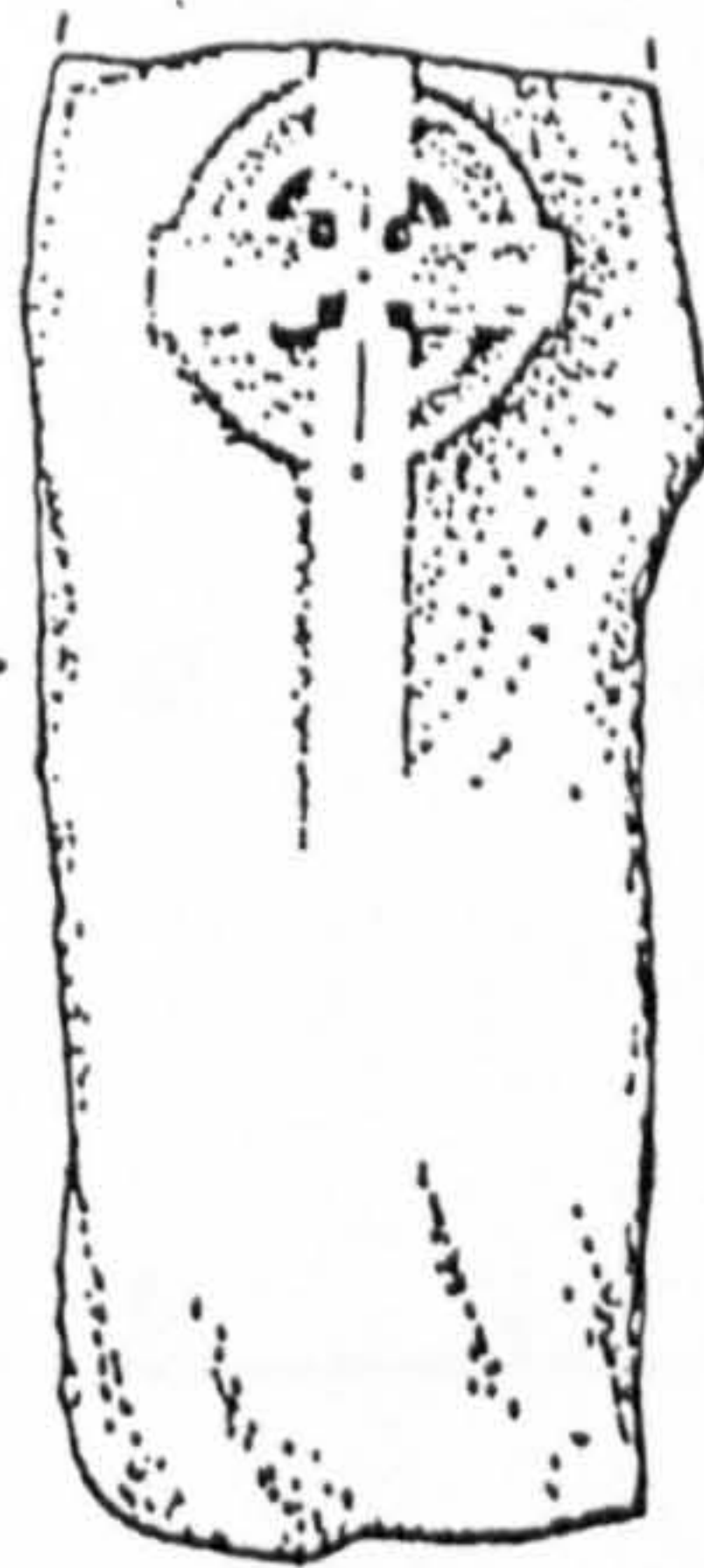
Burial-ground, Calgary, Mull  
cross-decorated stone (scale 1:15)



St Mary's Chapel (site) and burial-ground,  
Carsaig, Mull  
cross-decorated stone (scale 1:15)

Possible Early Christian stones from Mull.

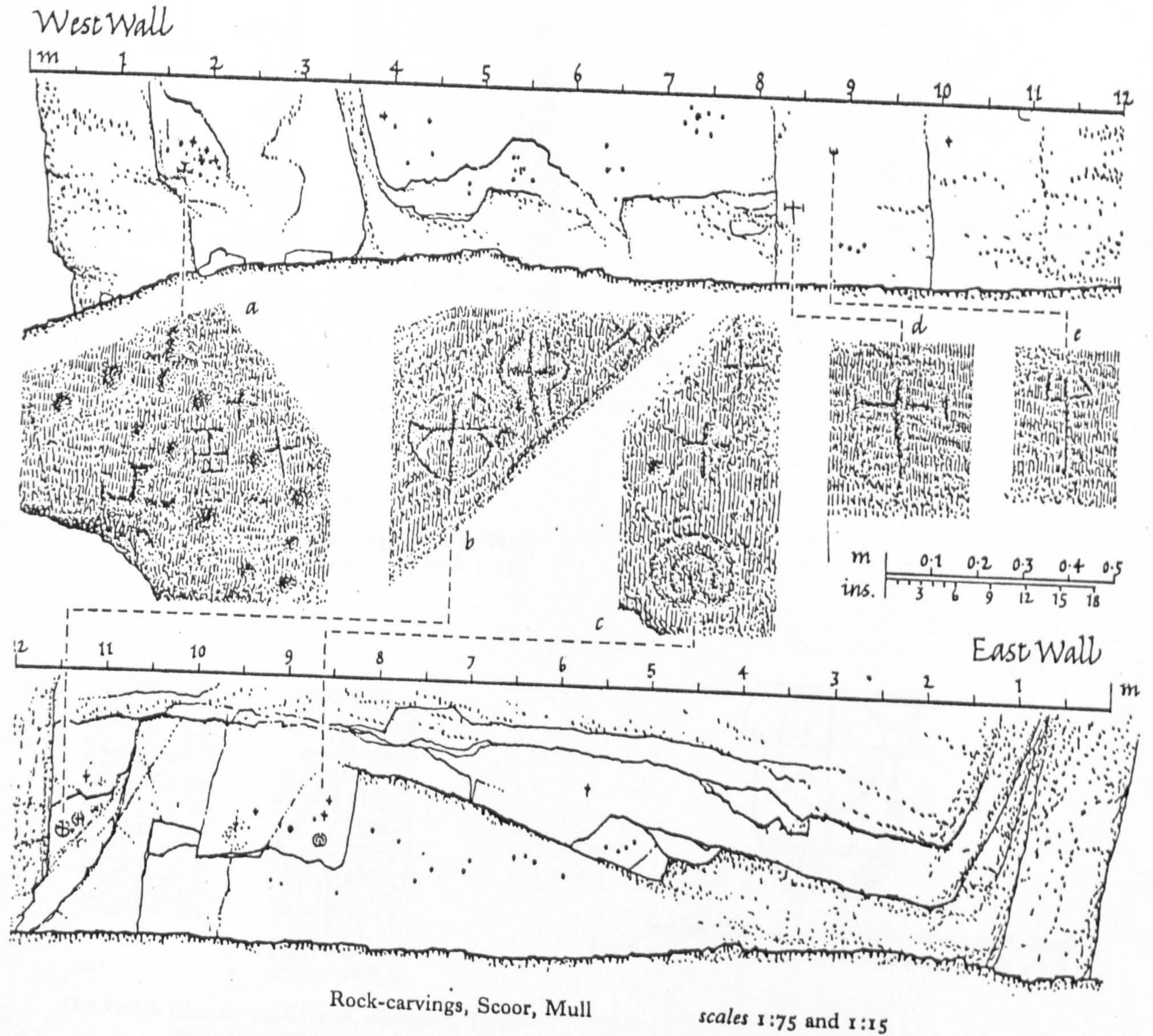
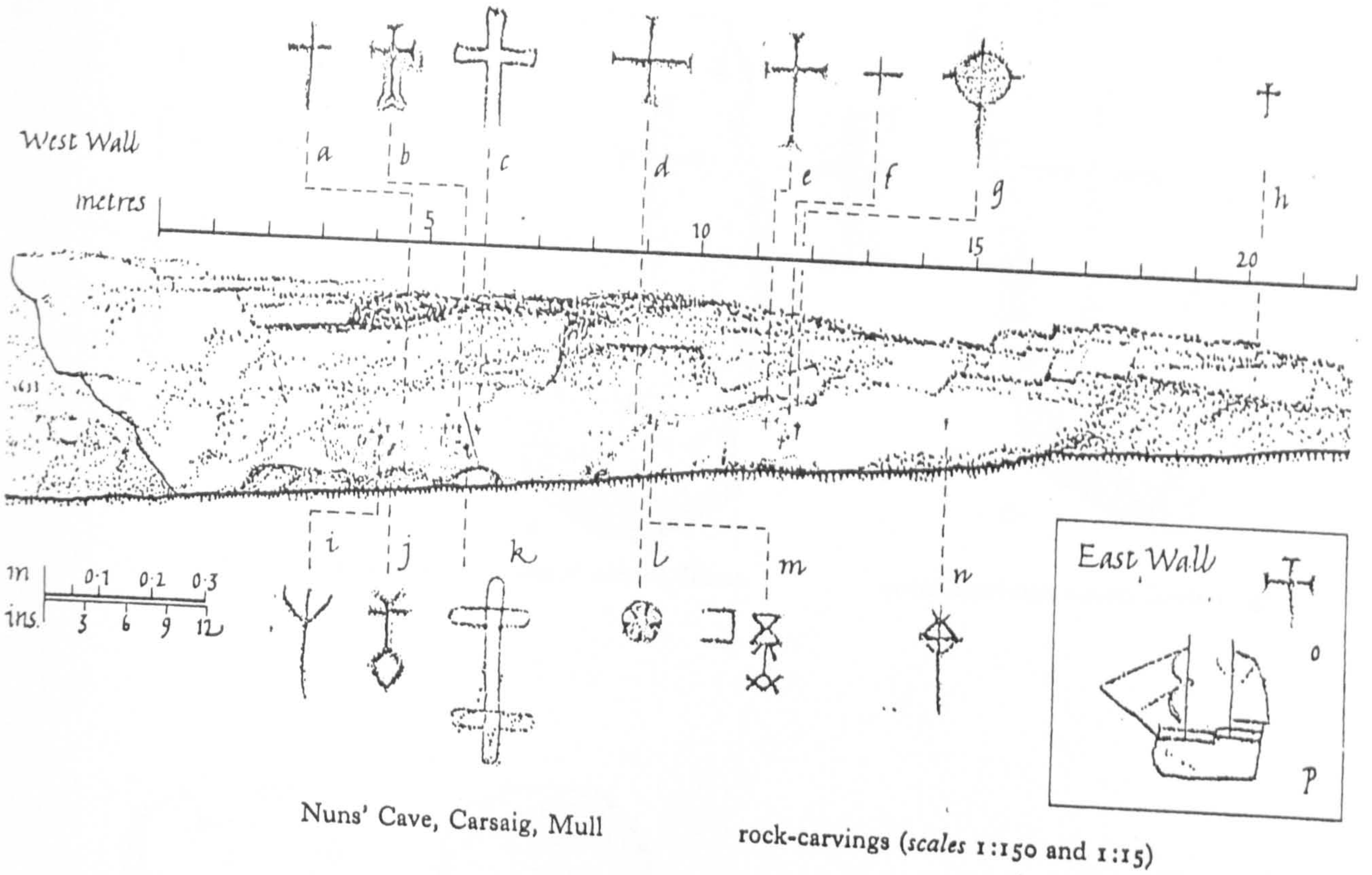
(after R.C.A.H.M.S. 1980 )



Cross-decorated stone, St Kilda's Episcopal  
Church, Lochbuie, Mull *scale 1:15*

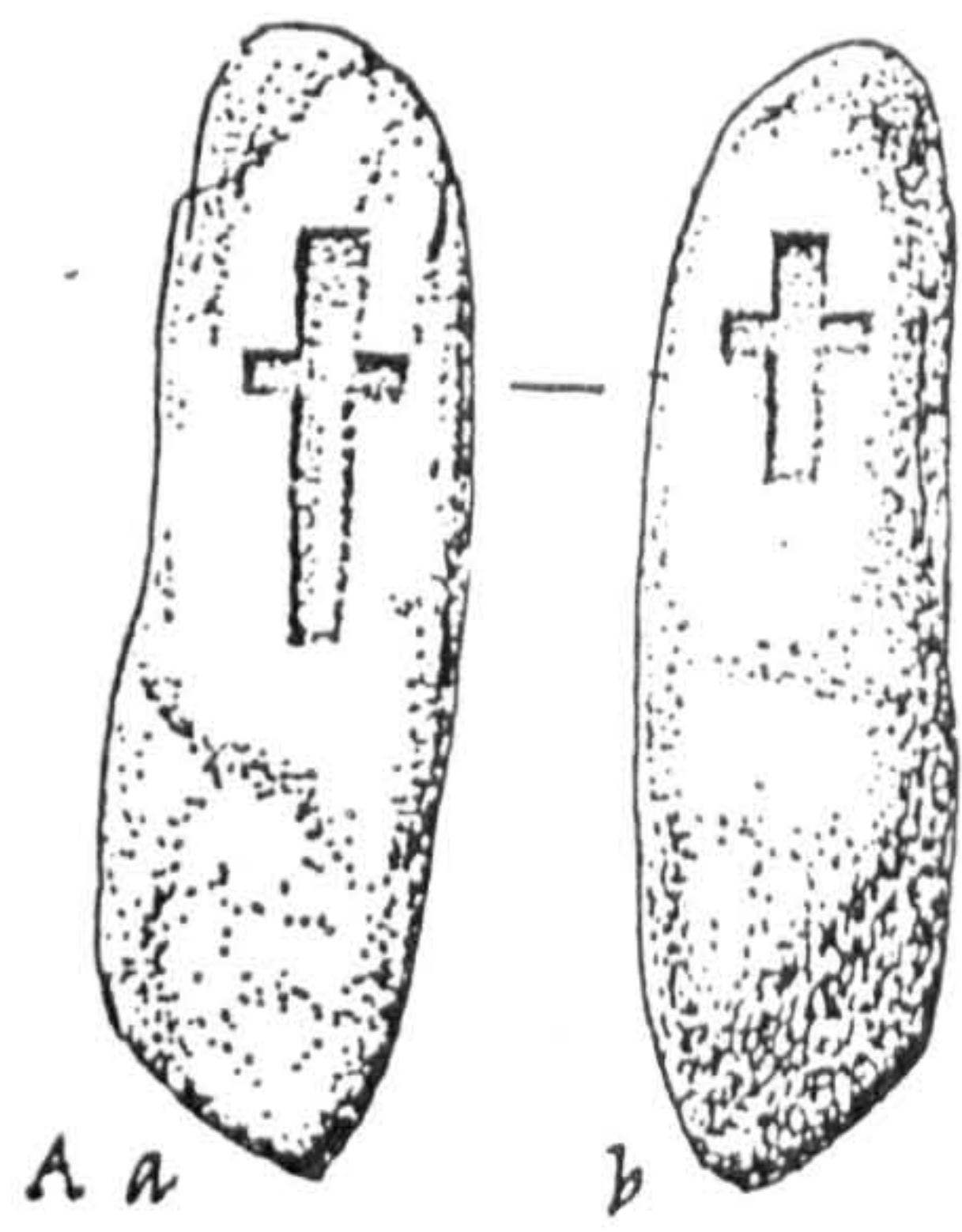
Possible Early Christian stone from Mull.

(after R.C.A.H.M.S. 1980 )



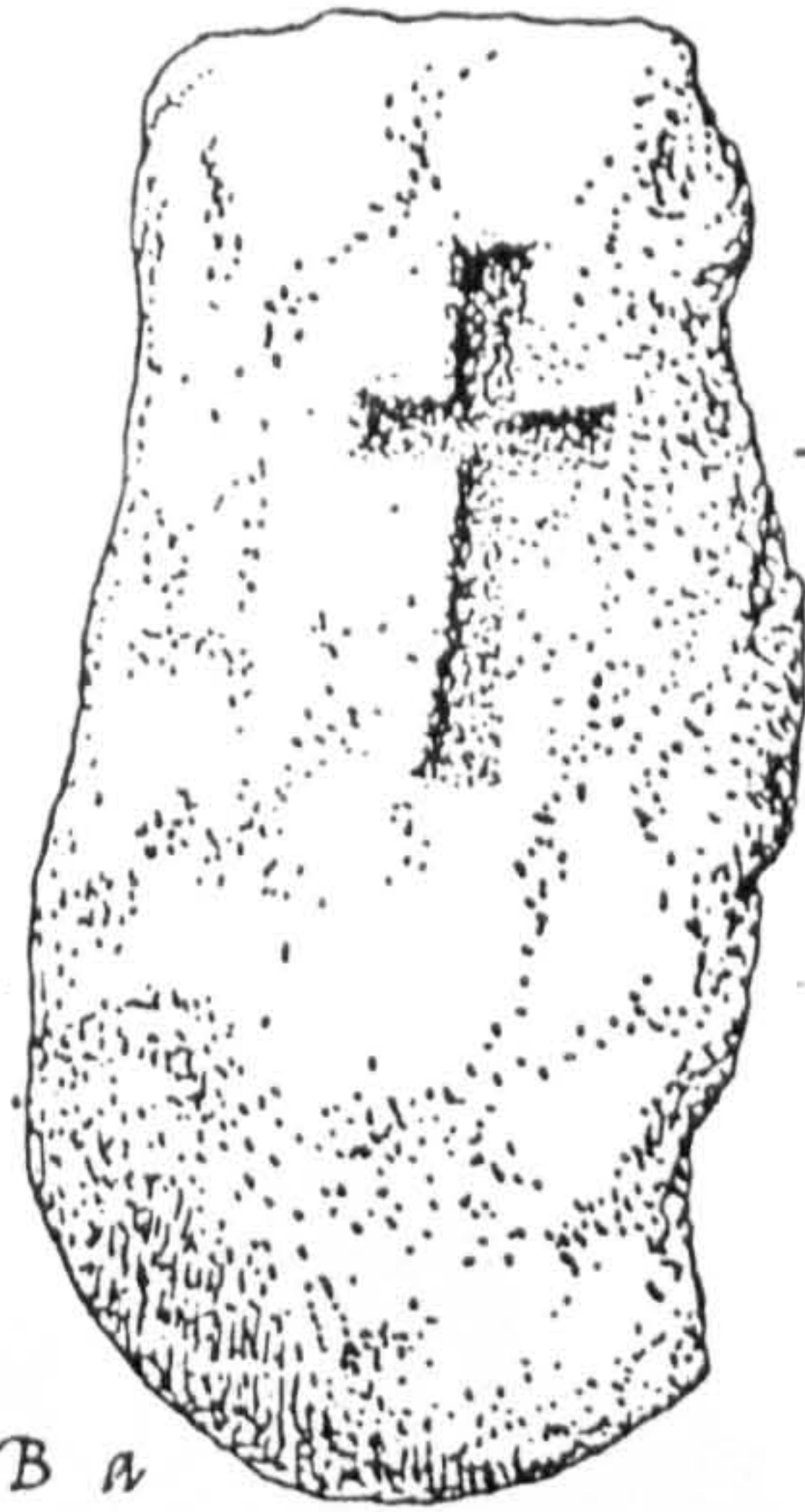
Possible Early Christian carvings from Mull.

(from R.C.A.H.M.S. 1980)



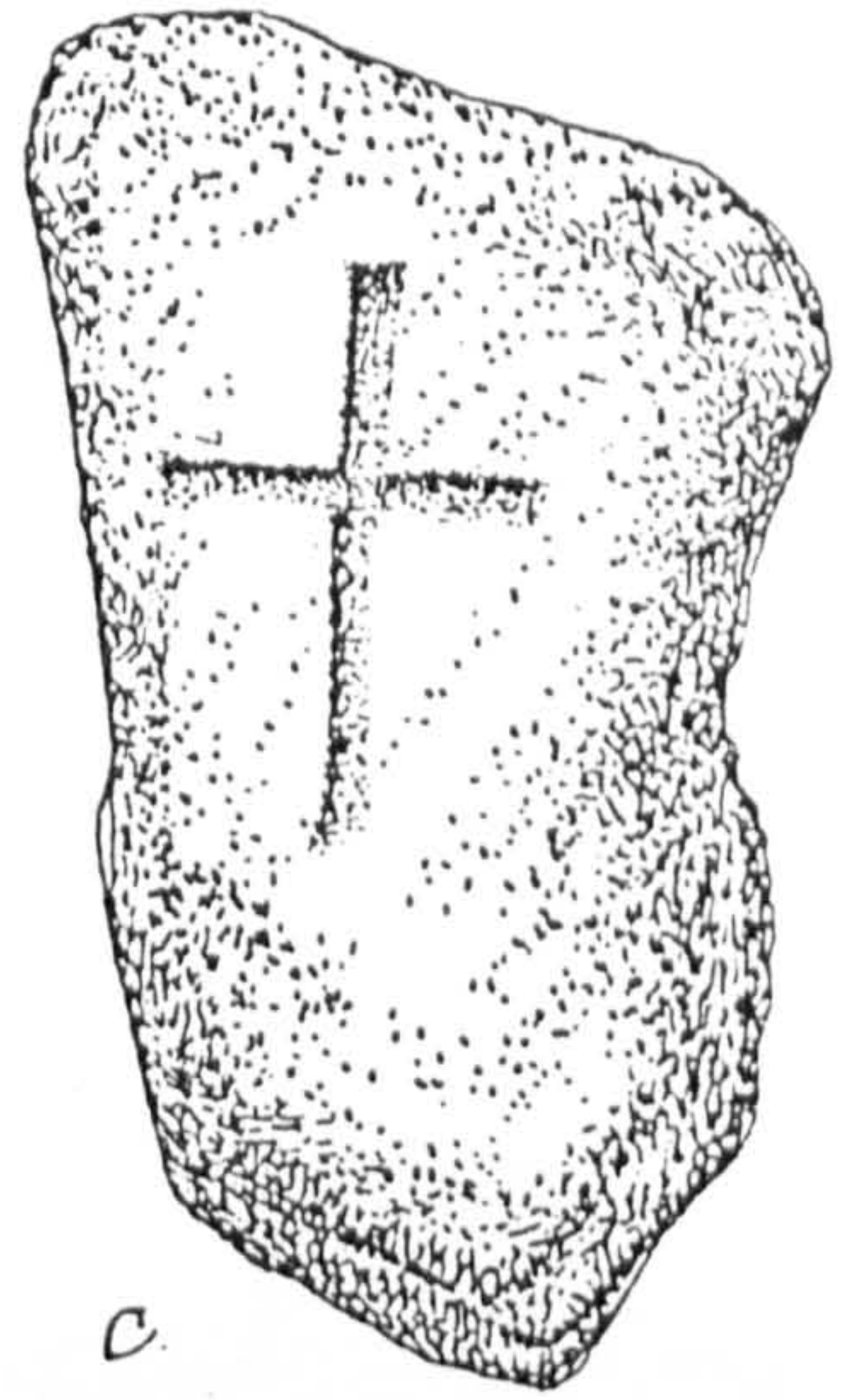
A a

b



B a

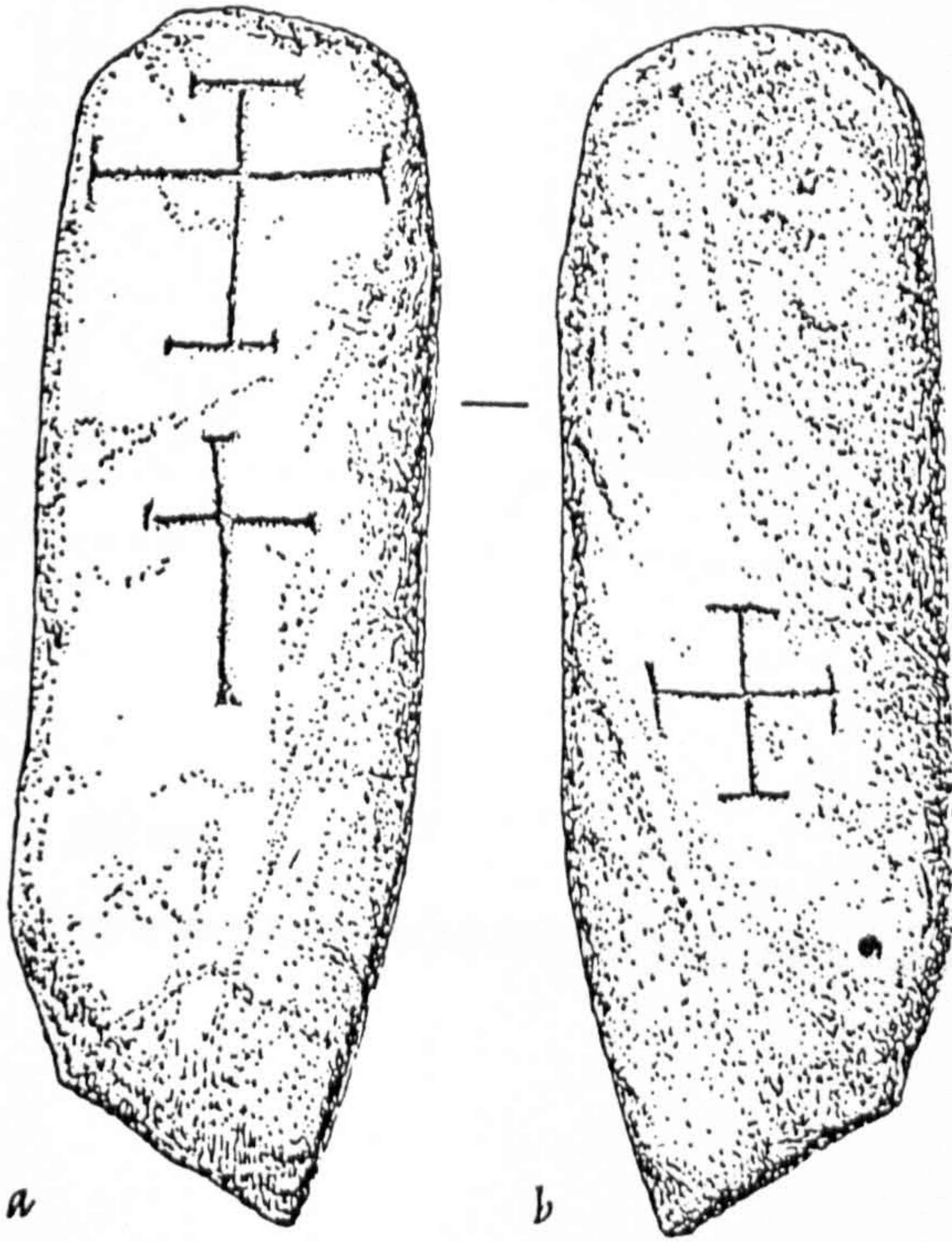
b



C

St Patrick's Chapel, Ceann a' Mhara, Tiree

cross-decorated stones (scale 1:15)



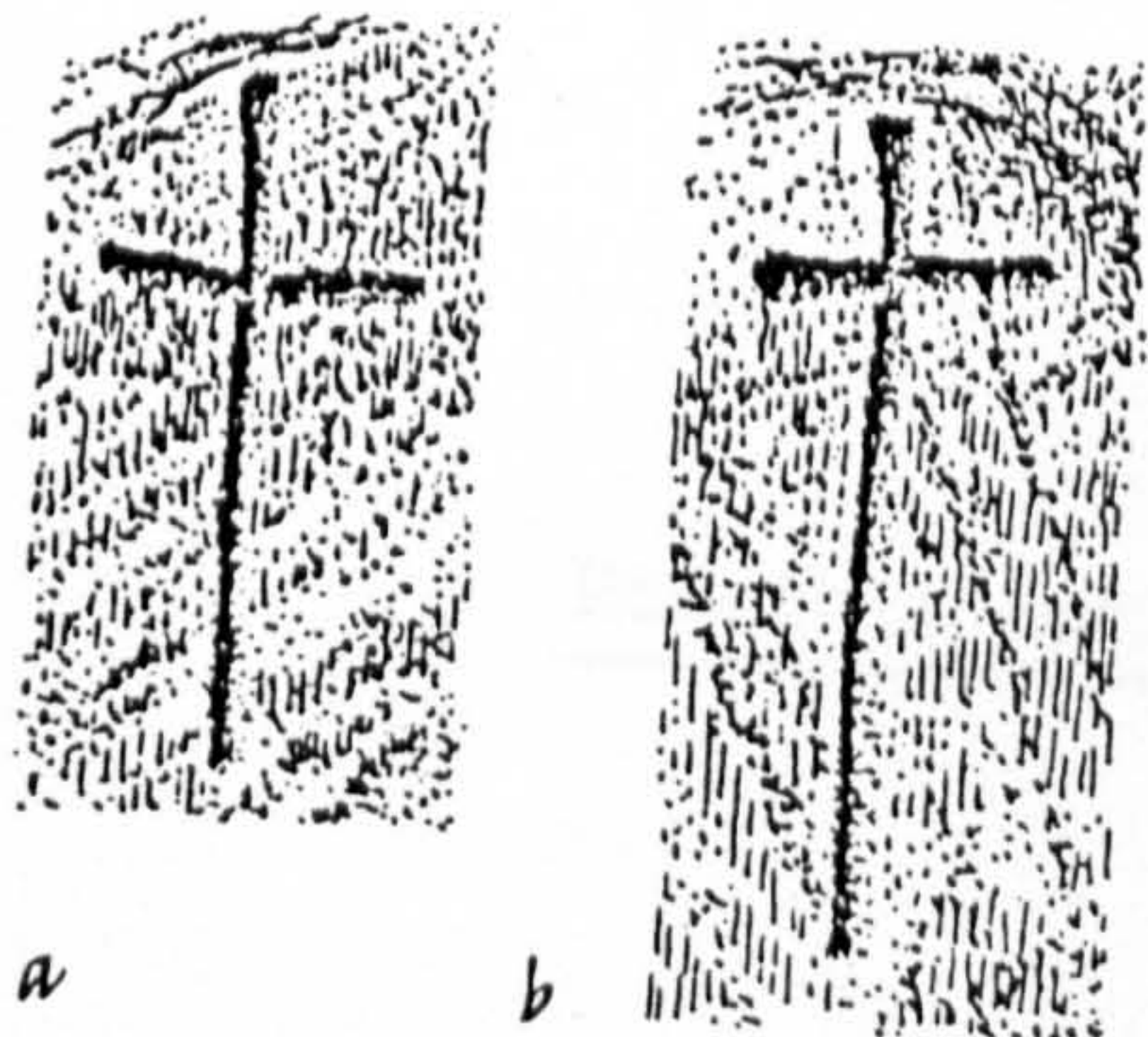
a

b

Burial-ground, Cladh Beag, Hynish, Tiree  
cross-decorated stone (scale 1:15)



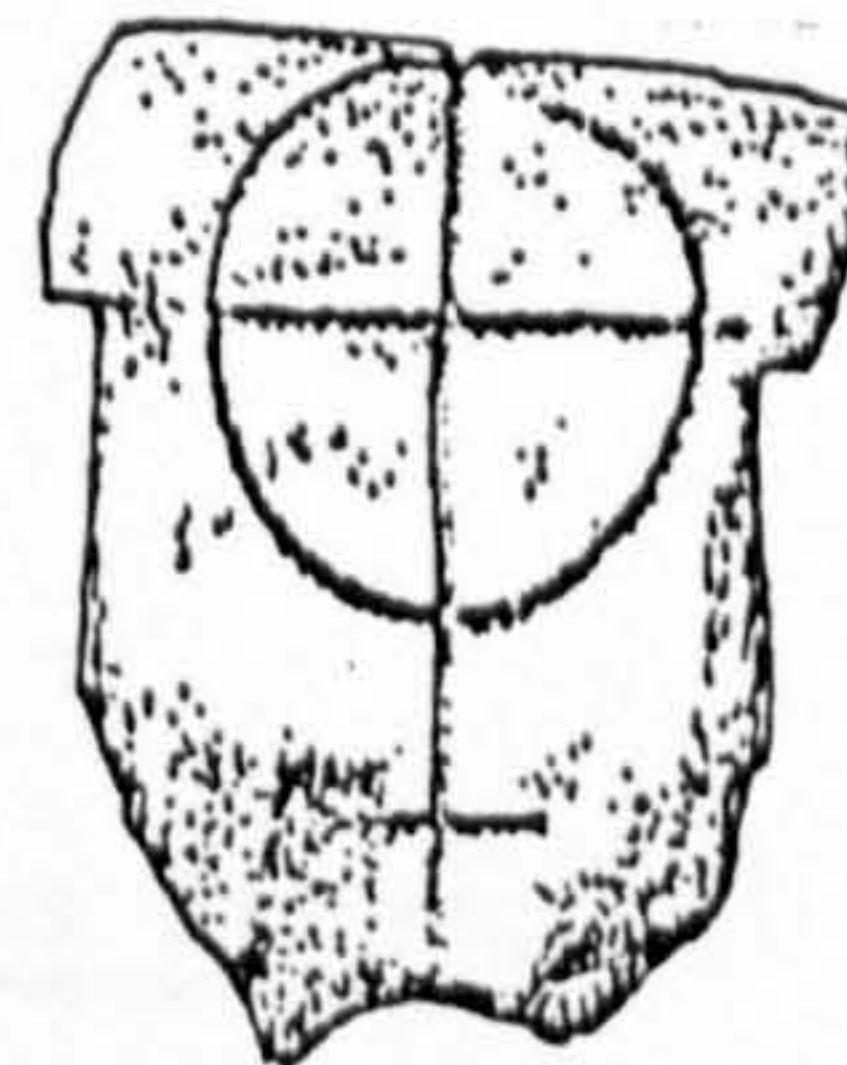
Chapel and burial-ground, Kilkenneth, Tiree  
cross-decorated stone (scale 1:15)



a

b


Old Parish Church and Chapel, Kirkapoll, Tiree  
incised crosses (scale 1:15)



Parish Church (site) and burial-ground, Soroby,  
Tiree  
cross-decorated stone (scale 1:15)

Possible Early Christian stones from Tiree.





Parish Church (site) and burial-ground, Soroby, Tiree

cross-decorated stone (scale 1:15)

Possible Early Christian stone from Tiree.

(after R.C.A.H.M.S. 1980 )

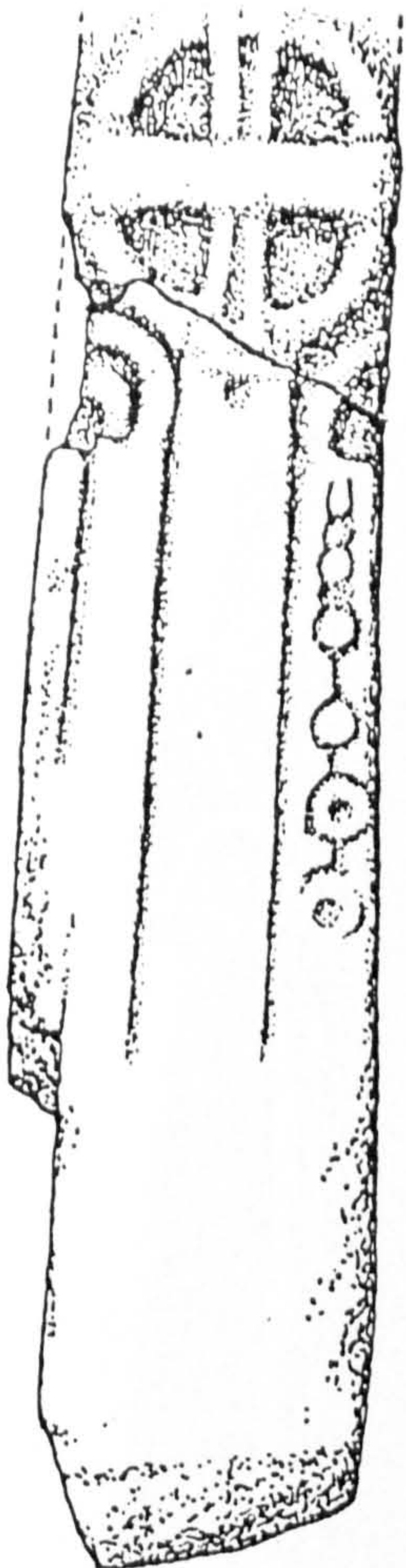
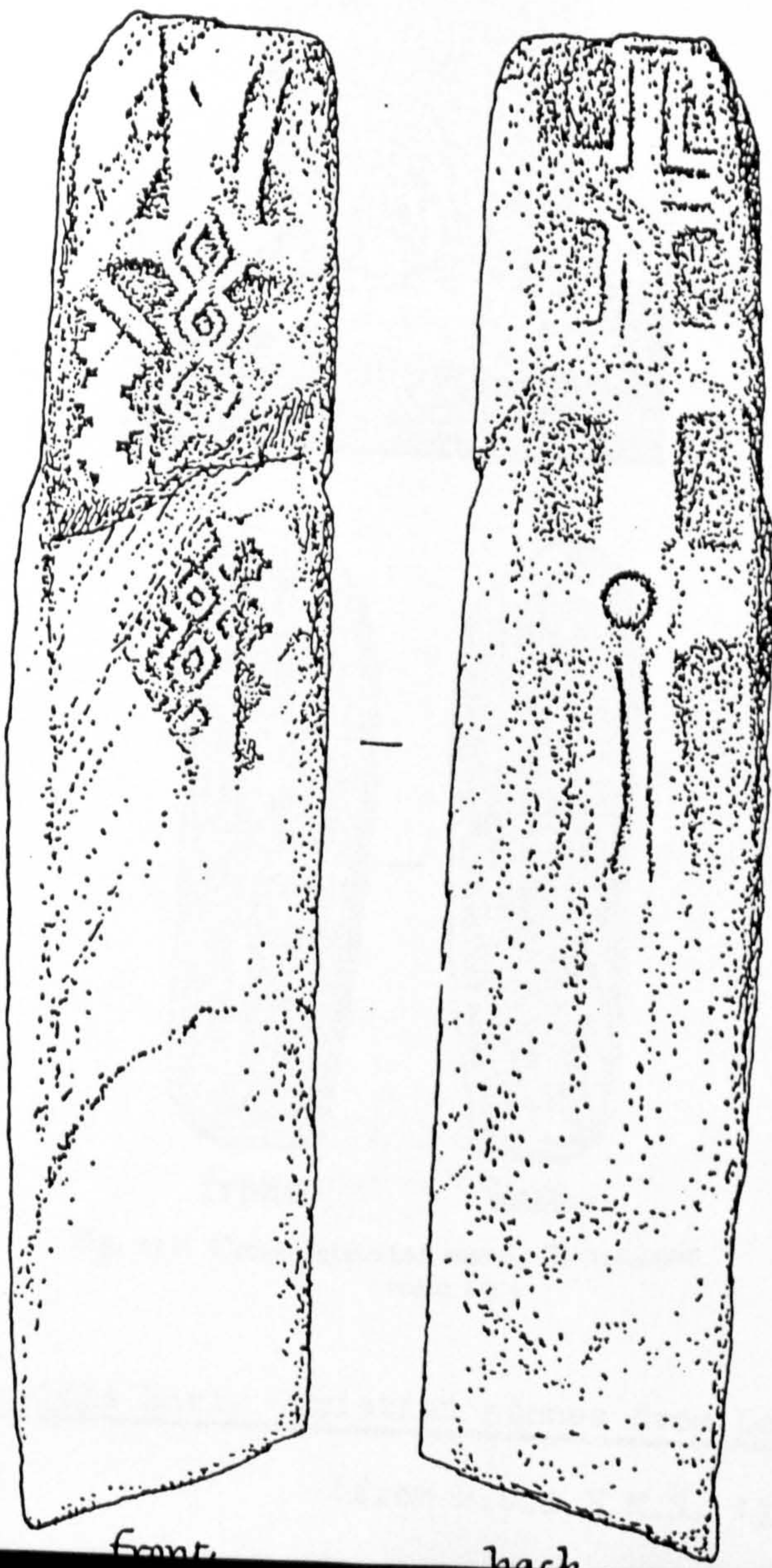


Fig. 140. Chapel and burial-ground, Kilmaha (site)  
cross-decorated stone (scale 1:15)



Chapel and burial-ground, Kilmaha (site)  
cross-decorated stone

Possible Early  
Christian stones from  
Lorn. (from R.C.A.H.M.S.  
1975 )

front

back

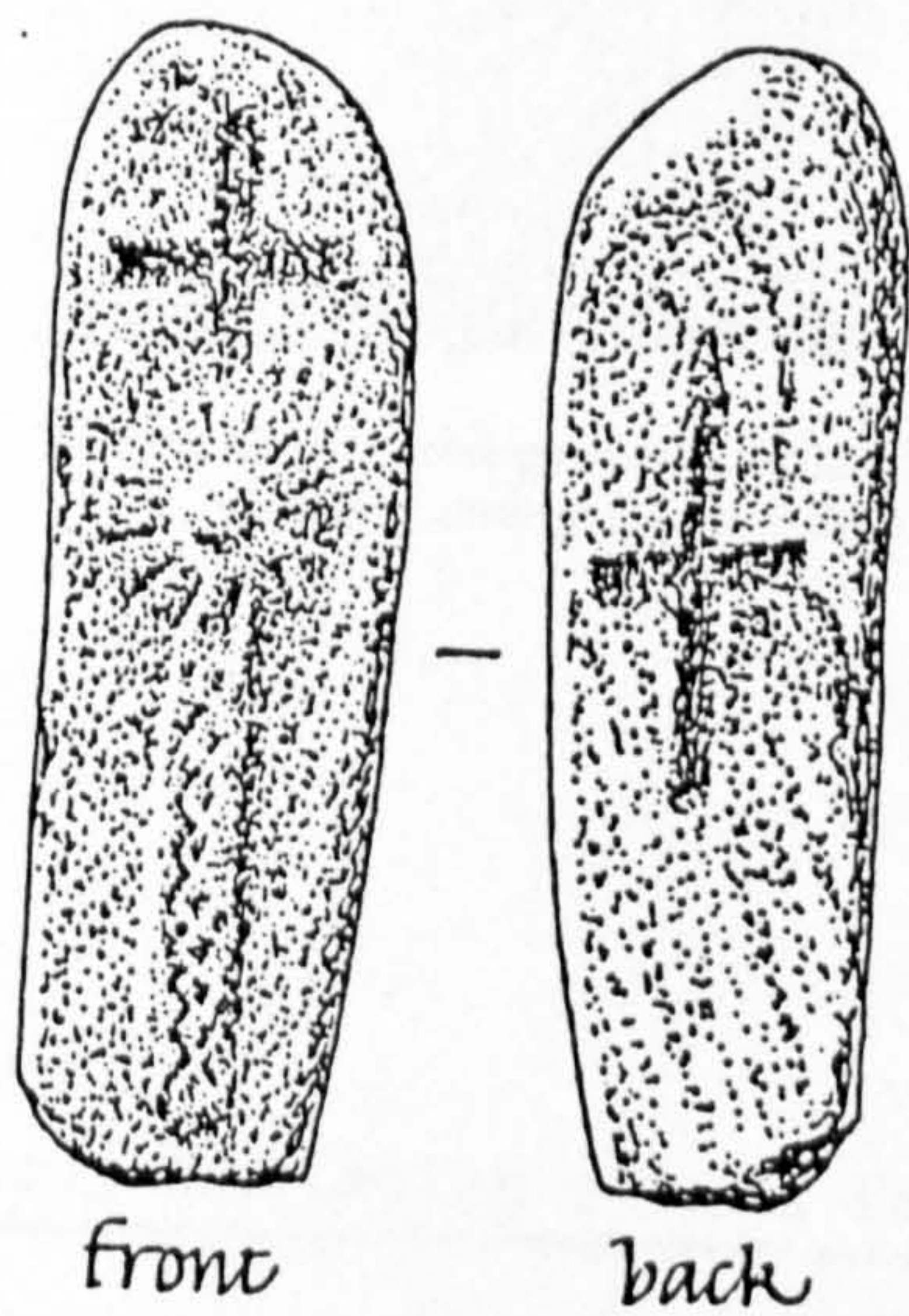
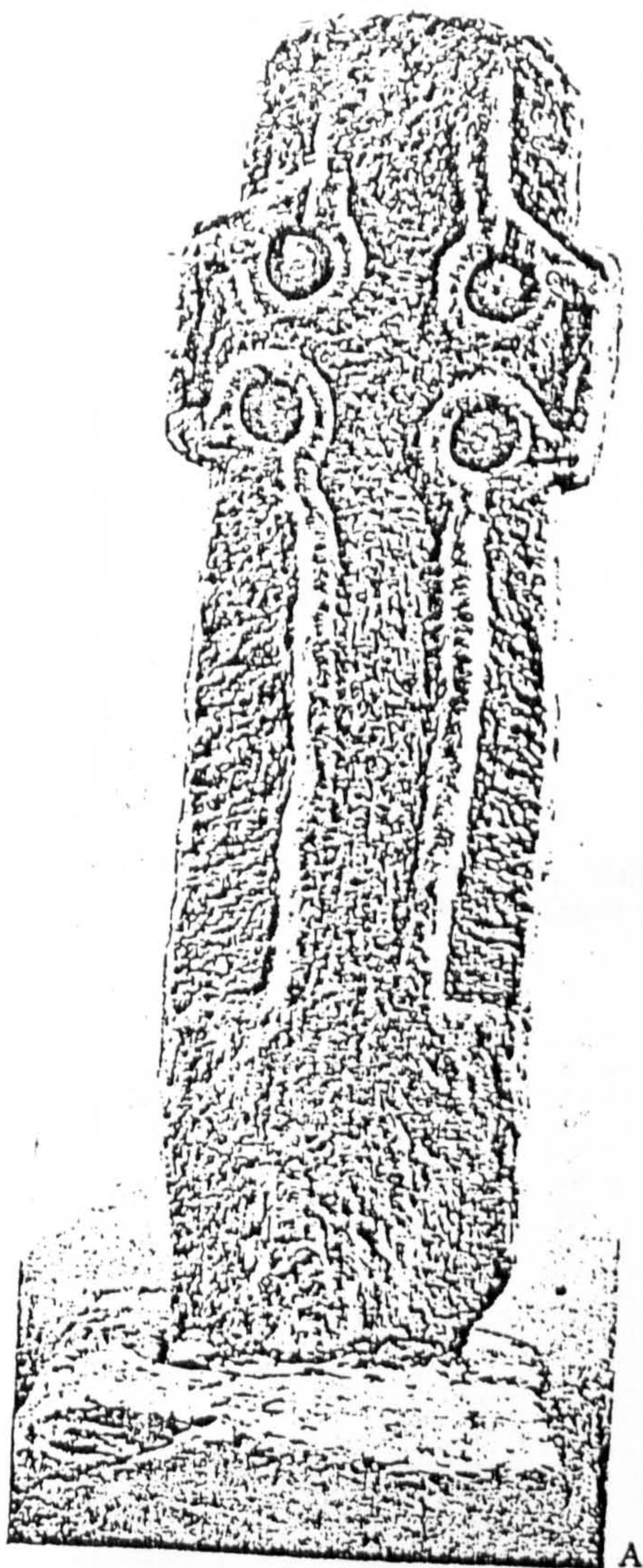
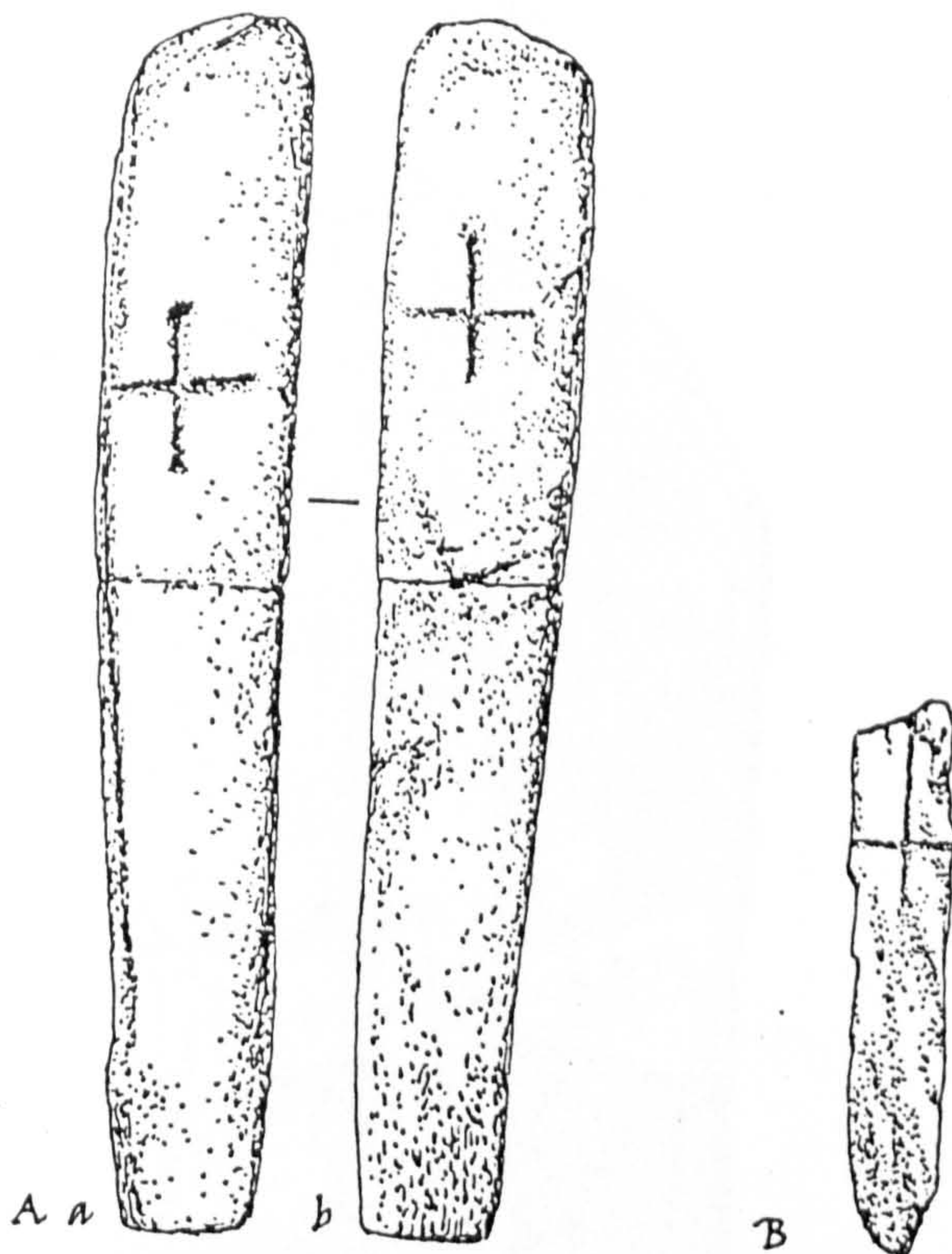


Fig. III. Cross-decorated stone, Clenamachie  
scale 1:15

Possible Early Christian stones from Lorn.

(from R.C.A.H.M.S. 1975 )



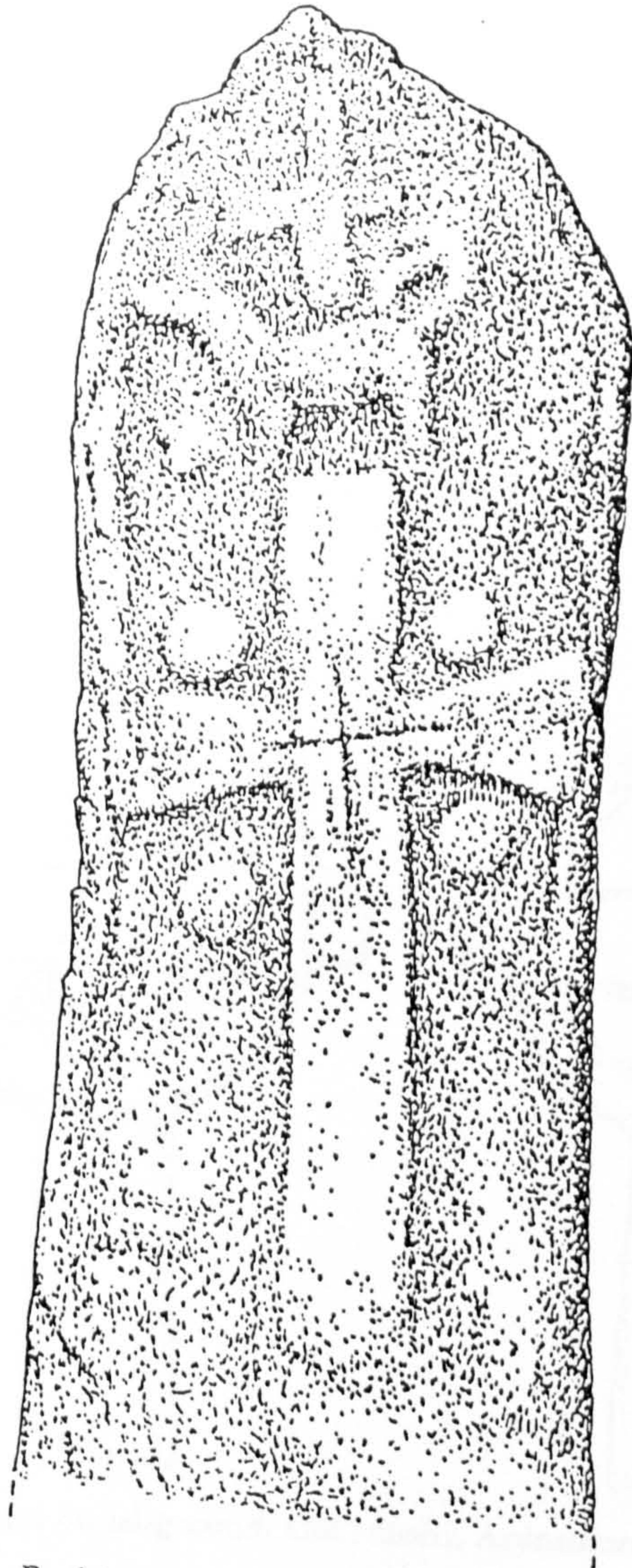
Chapel and burial-ground, Killundine  
cross-decorated stones (scale 1:15)



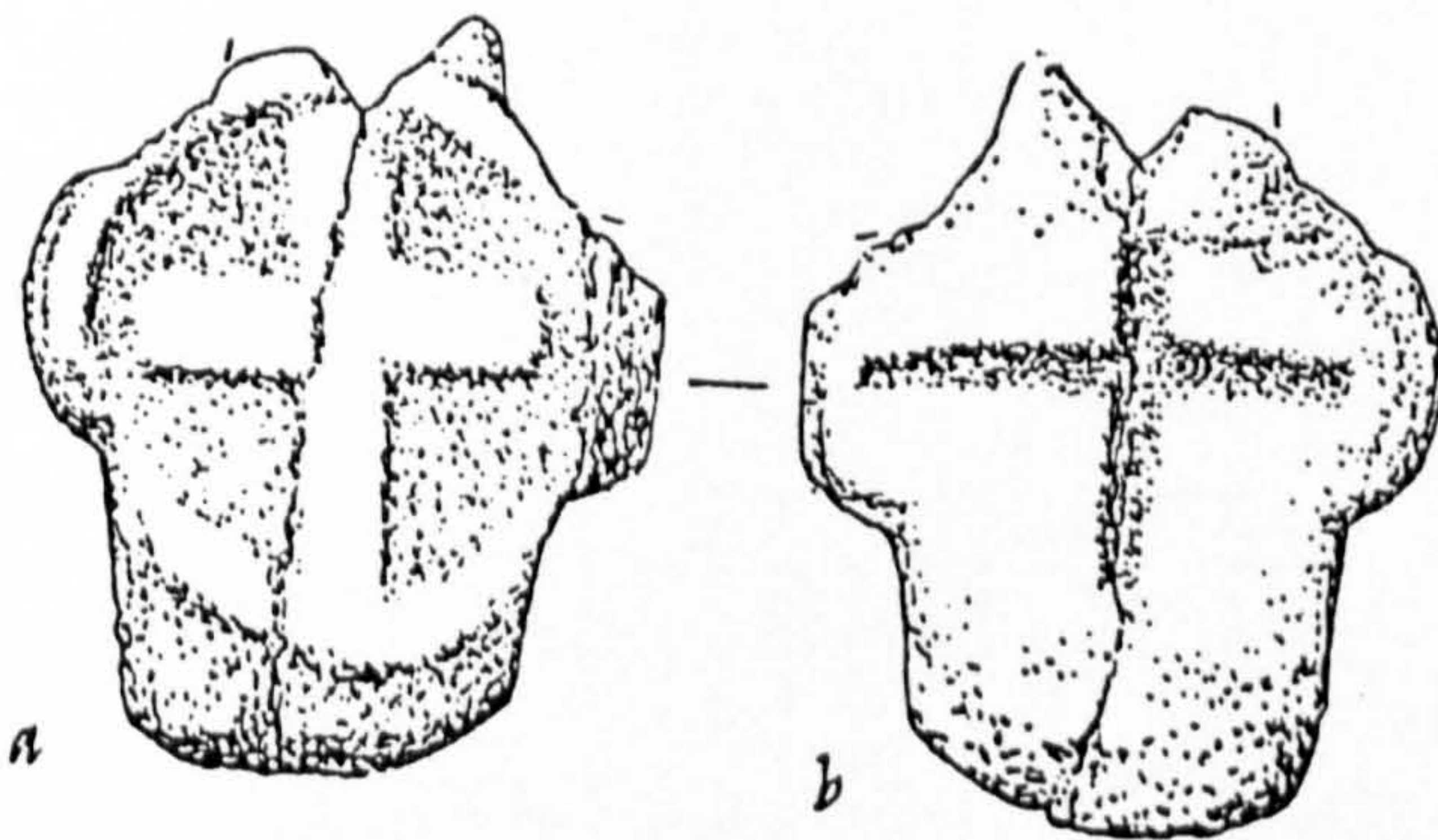
Chapel and burial-ground, Kilmaha (site)  
rock-carving (scale 1:15)

Possible Early Christian stones from Lorn.

( R.C.A.H.M.S. 1975 )



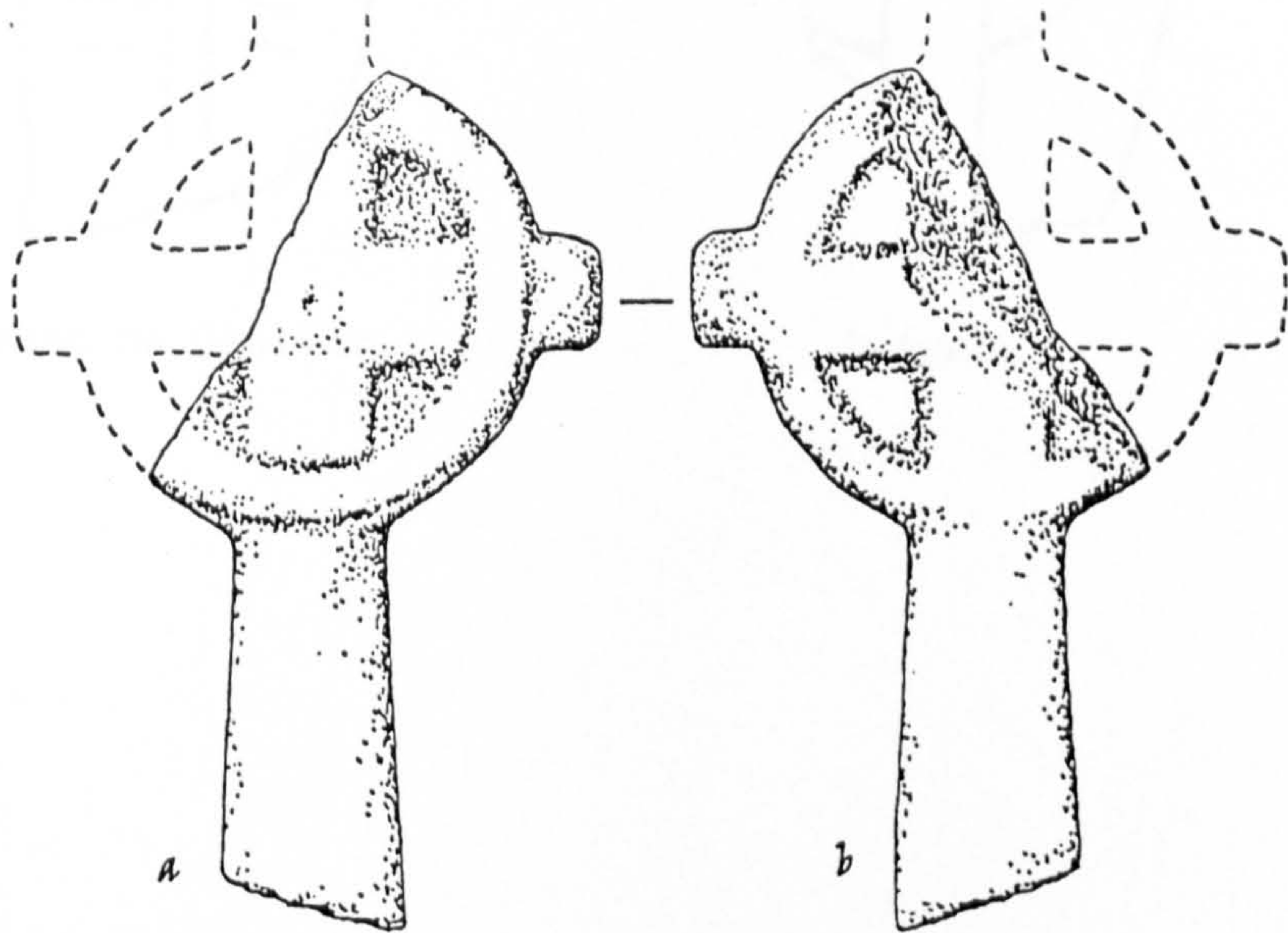
Burial-ground, Camas nan Geall  
cross-decorated stone (scale 1:15)



Cross-decorated stone, Crois Bheinn  
scale 1:15

Possible Early Christian stones from Lorn.

(from R.C.A.H.M.S. 1975)

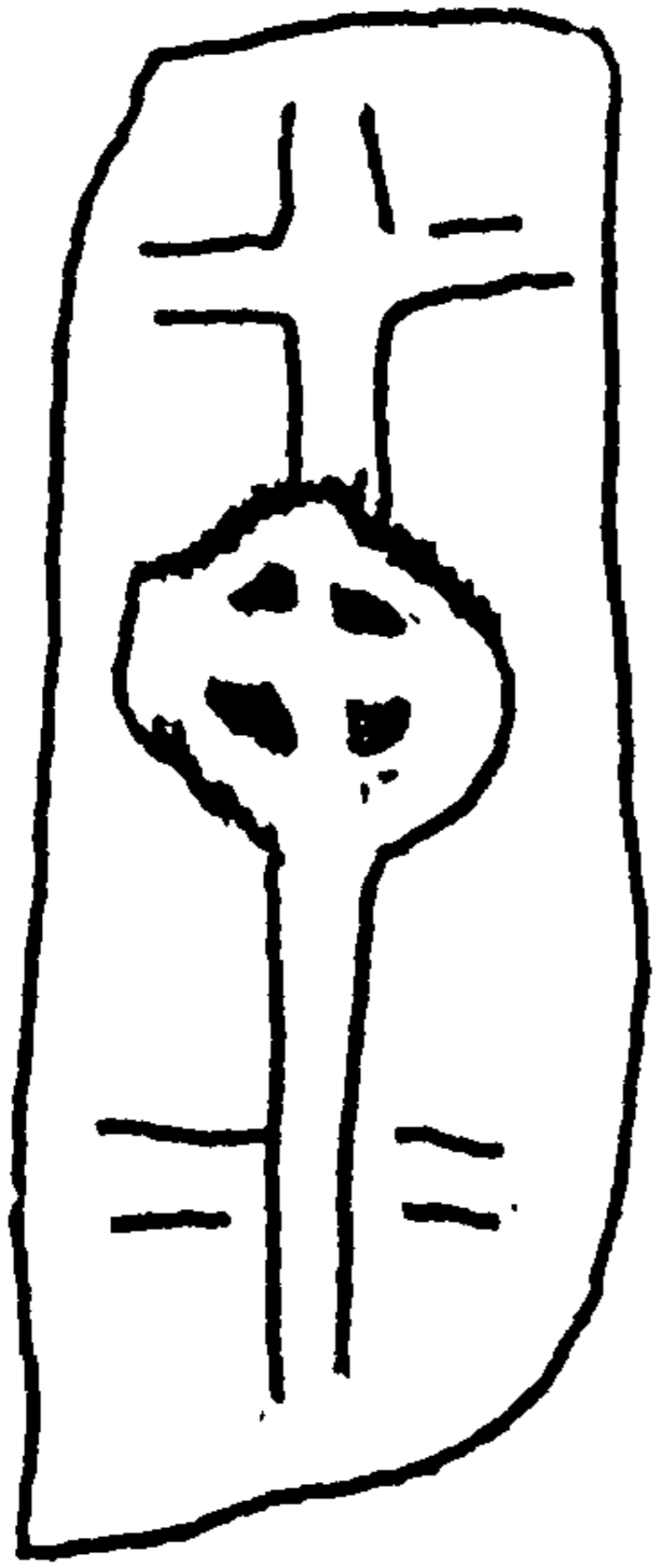


Chapel (site) and burial-ground, Cill Mhàiri, Ardnamurchan


cross (scale 1:15)

Possible Early Christian stone from Northern Argyll.

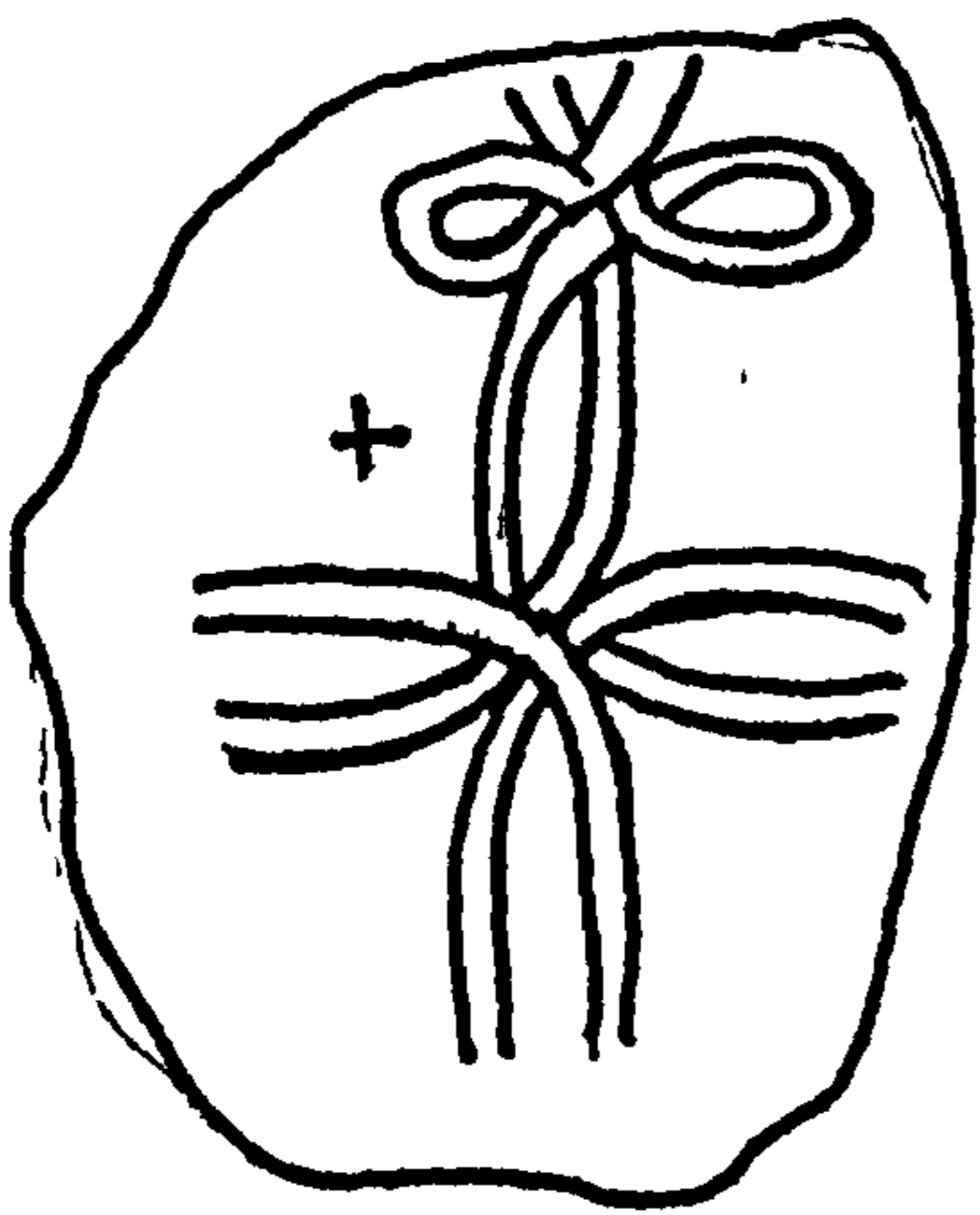
(from R.C.A.H.M.S. 1980 )



Gleann na Gaoithe.

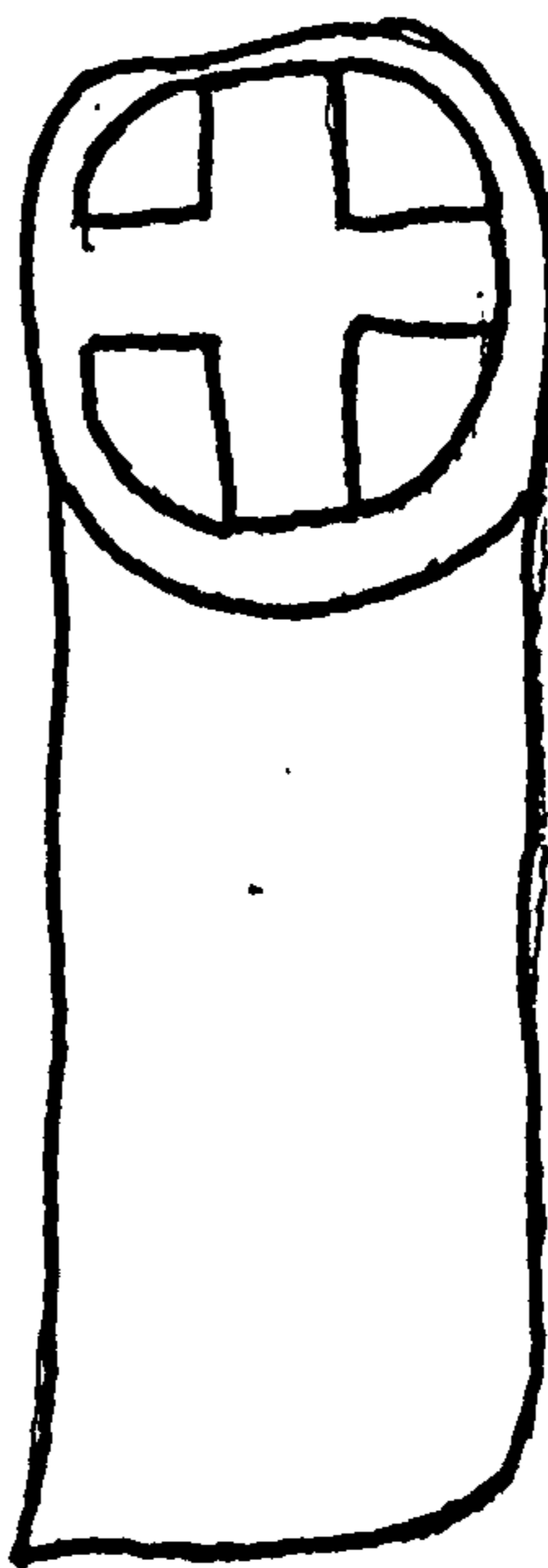


Laggan.



Finlaggan.

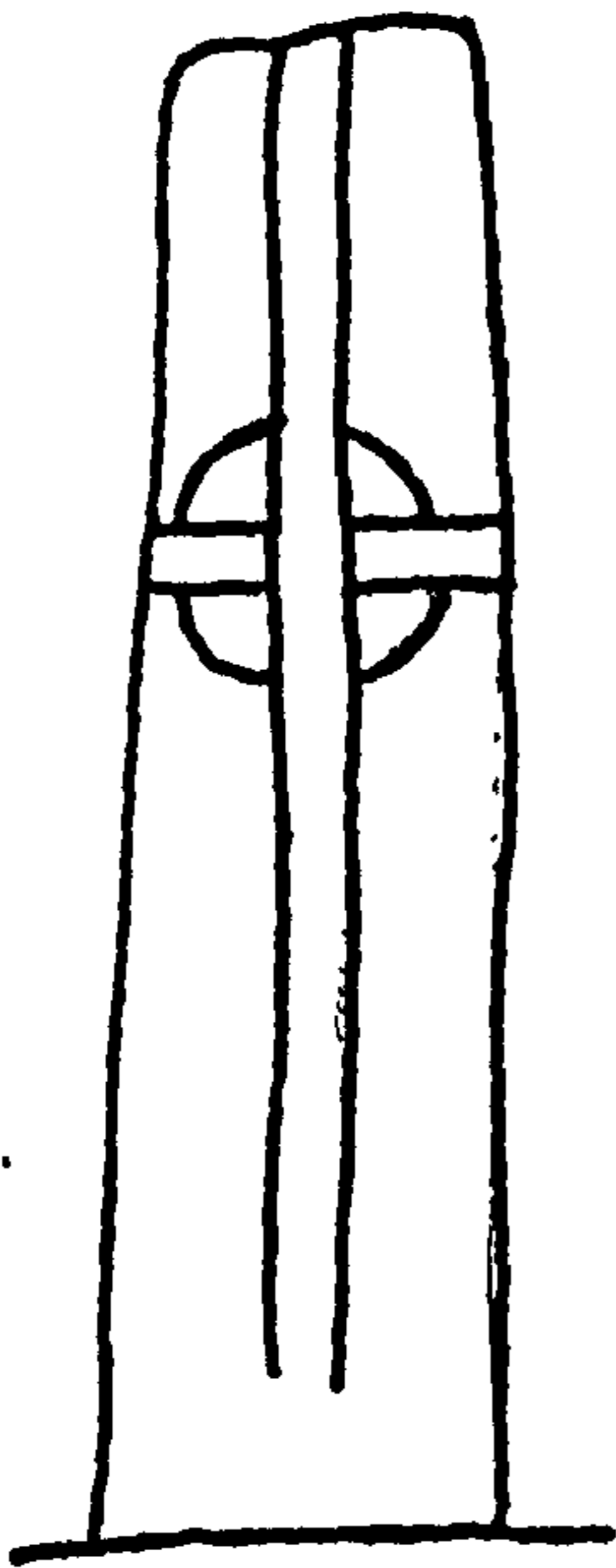
not to scale.



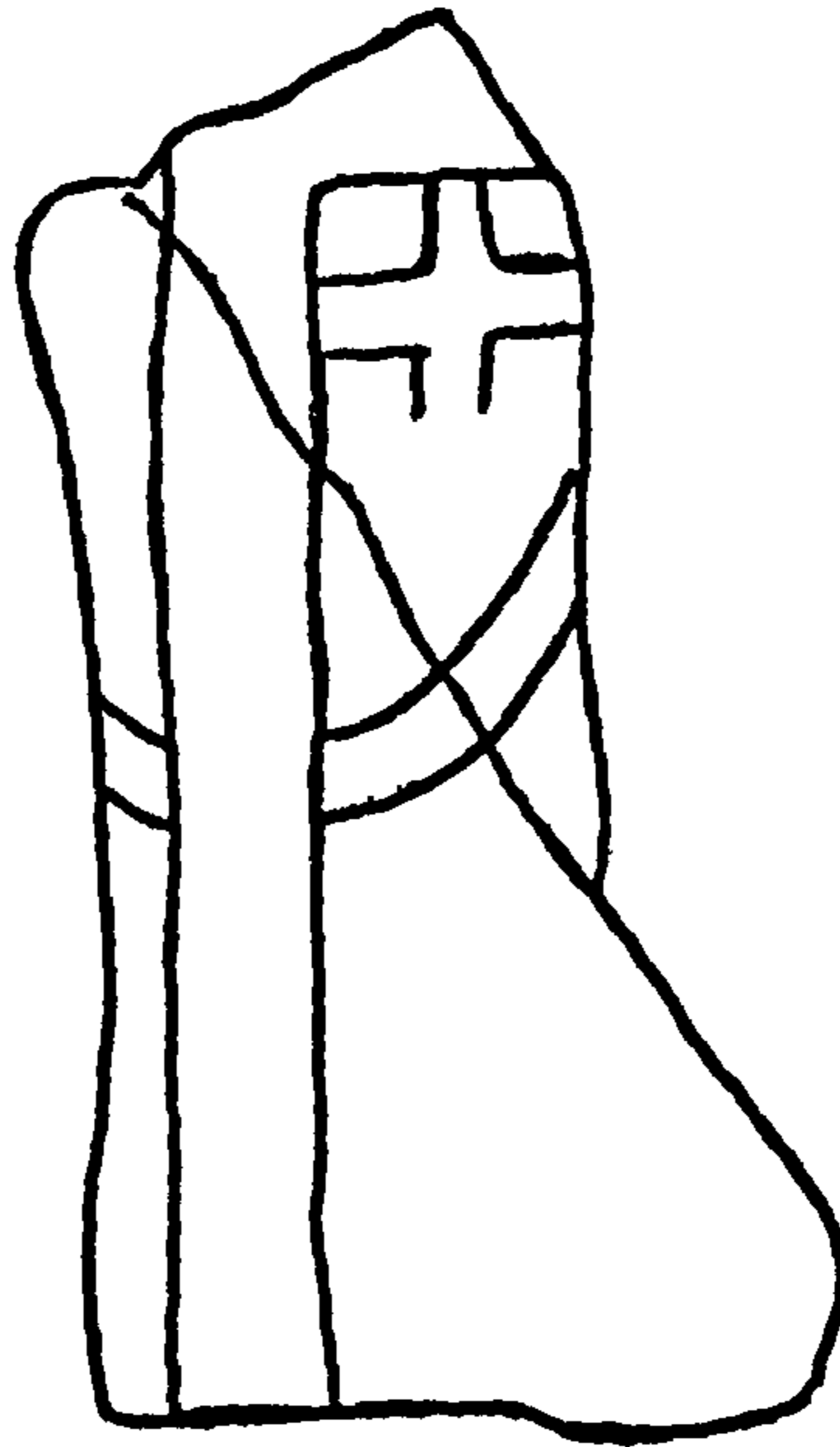
Kilbride.

Possible Early Christian stones from Islay.


(after Lamont 1968)



Gleann na Gaoithe.



Eilean Orsay Island.




Kilchoman.

not to scale.


Possible Early Christian stones from Islay.

(from Lamont 1968 )






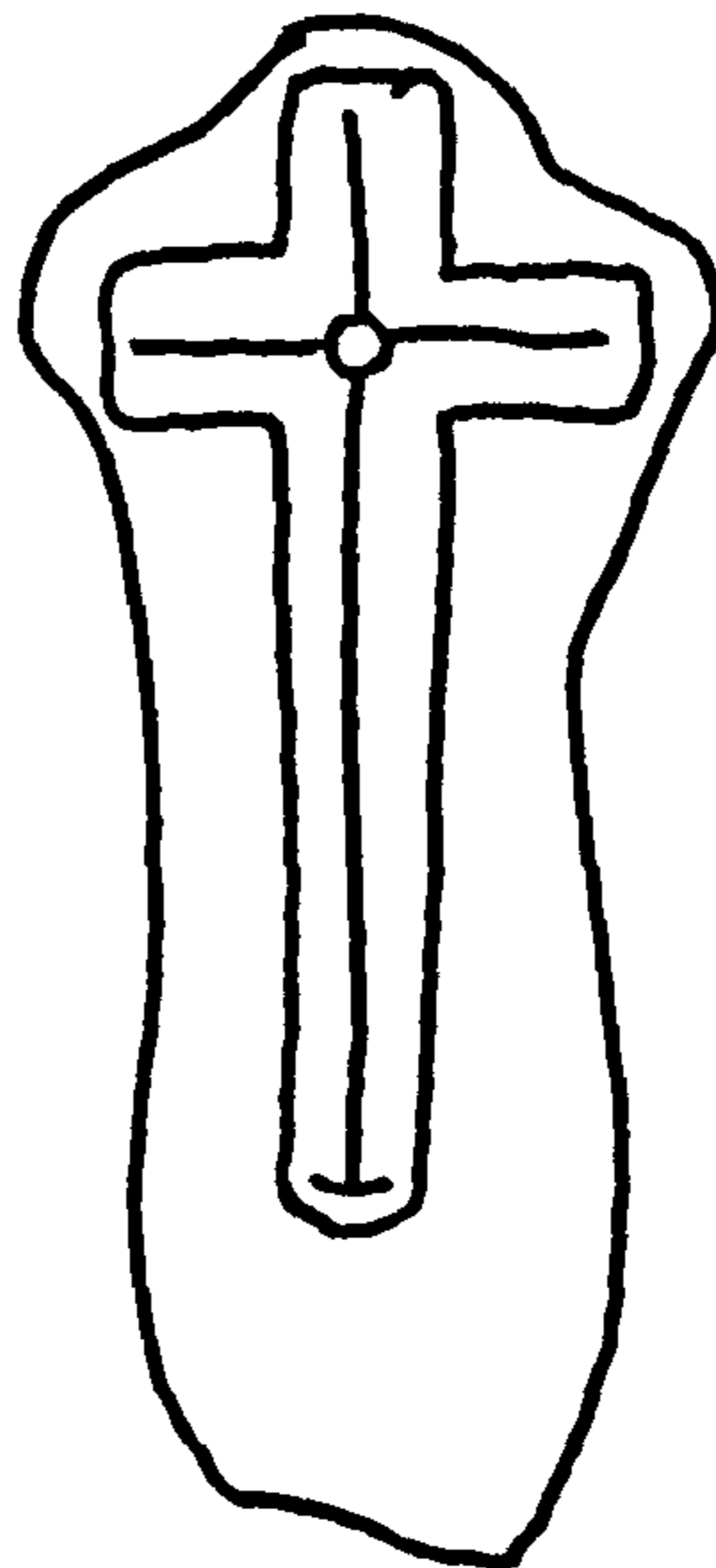
Gleann na Gaaithe.



Kildalton.



Kildalton.



Kilchoman.

not to scale.

Possible Early Christian stones from Islay.

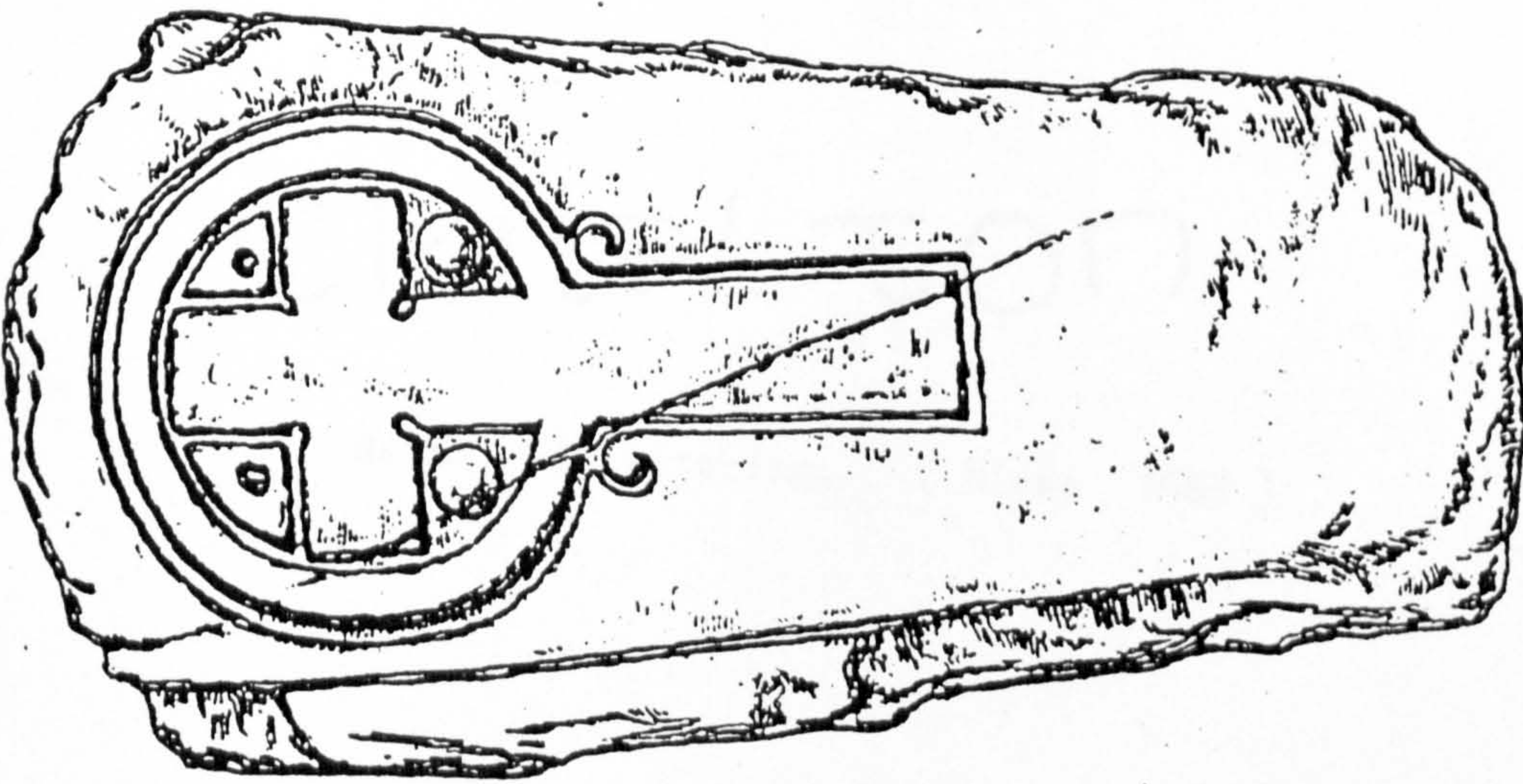
(after Lamont 1968 )



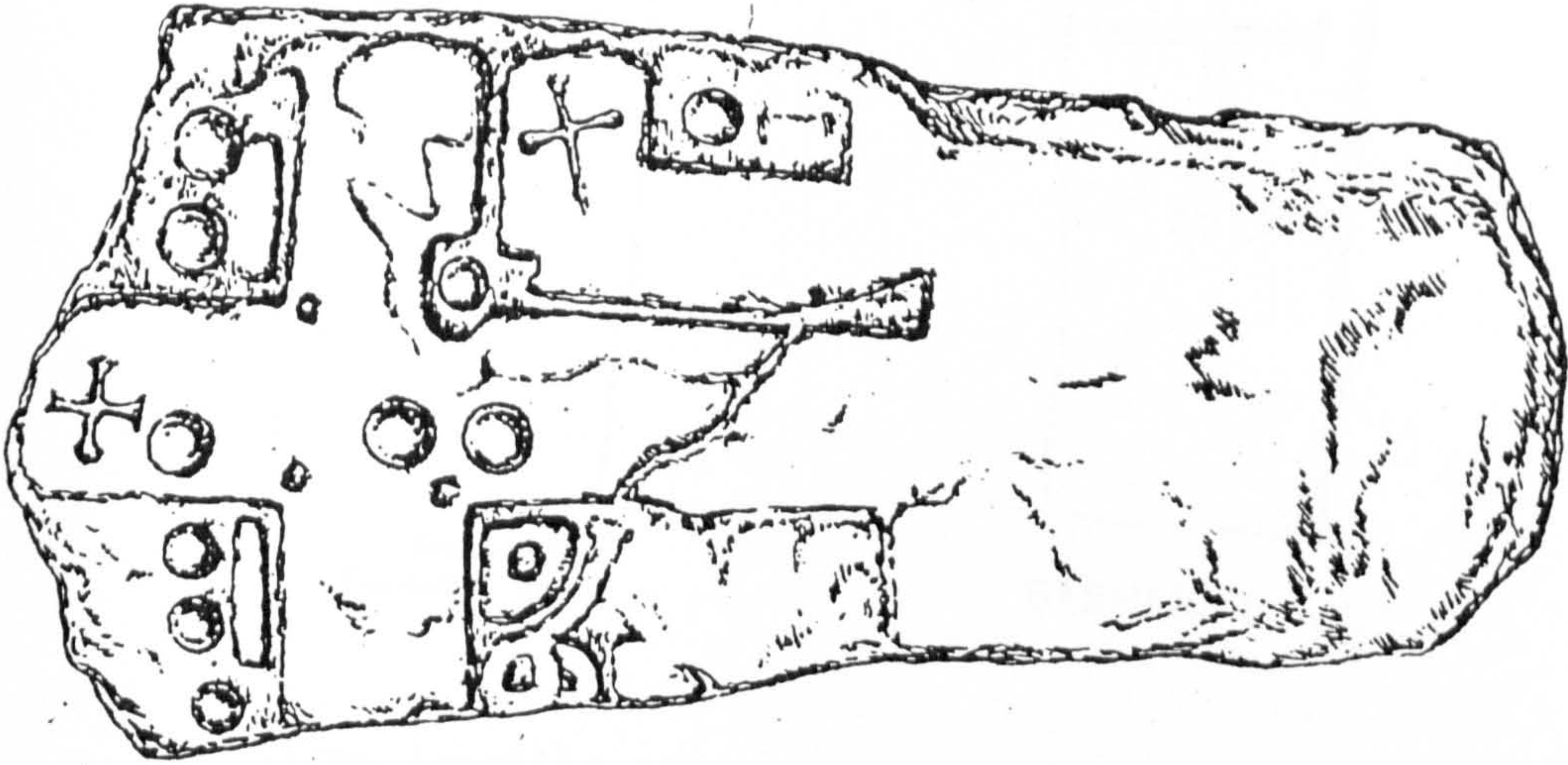
Upright cross-slab sculptured in relief, at  
Ardimersay, Islay.

Possible Early Christian stone from Islay.

(from Romilly Allen and Anderson 1903 )



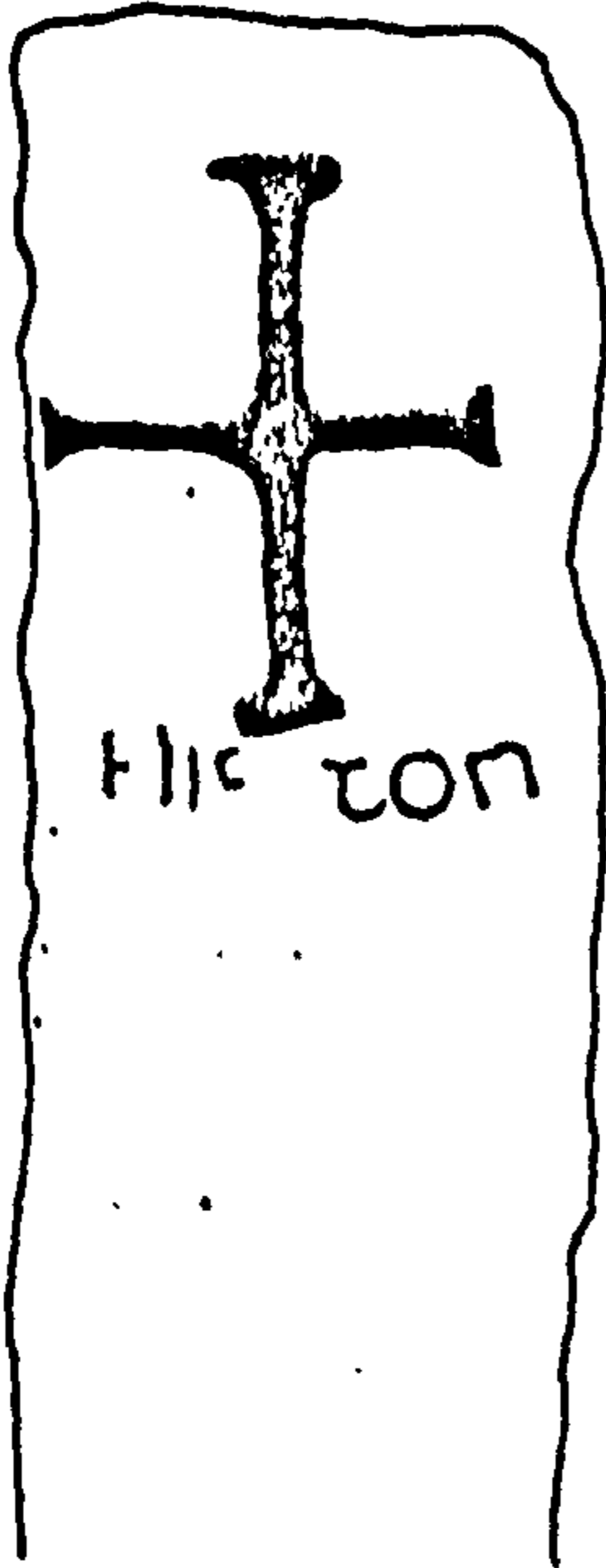
*Slab at Ach-na-cille on farm of Ocbuore*



*Reverse of Fig 3.*

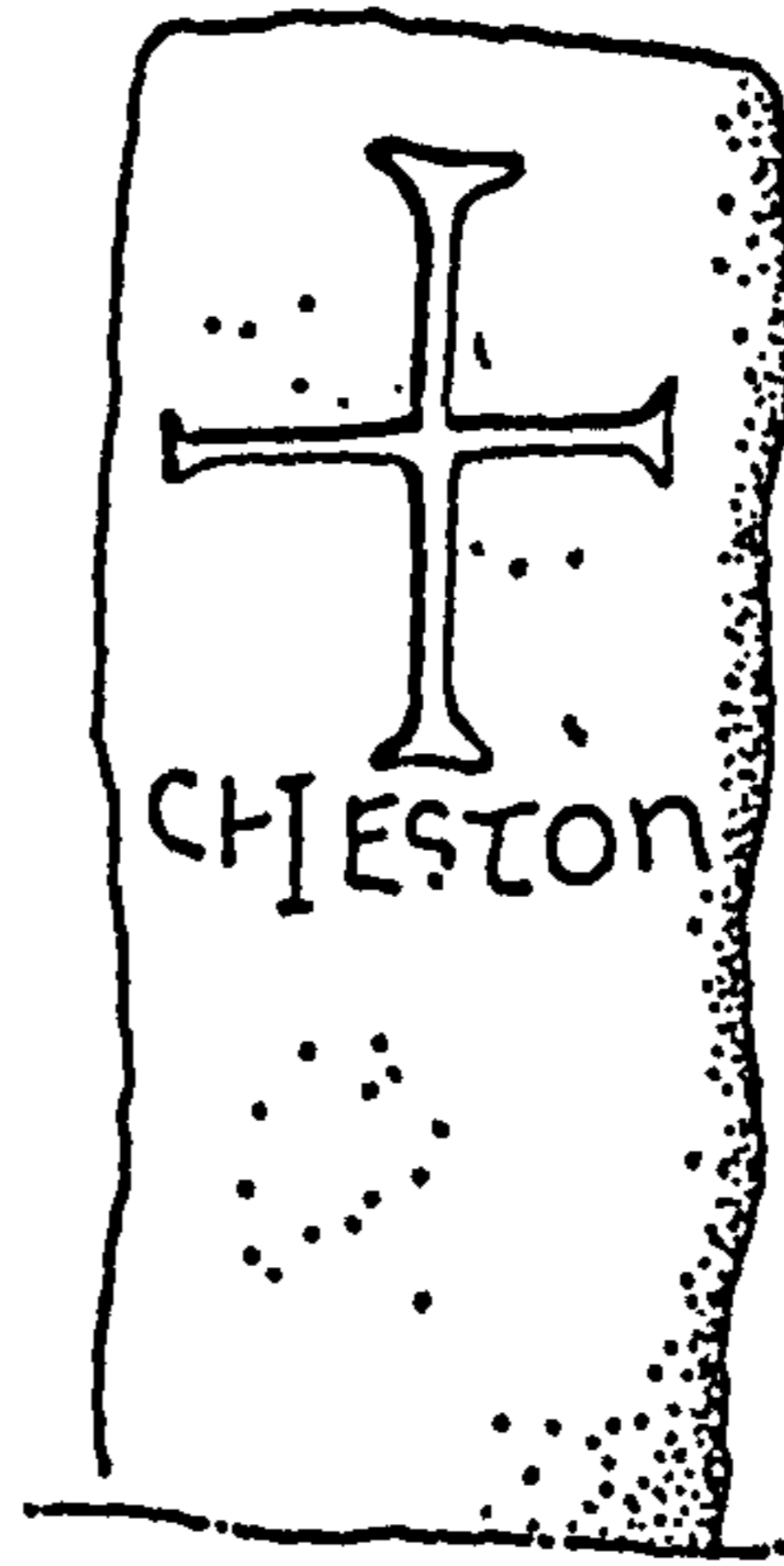
Possible Early Christian stone from Mid Argyll.

(from White 1875)



Cross-slab at Barnakill. (†.)

(from Lacaille 1924 )



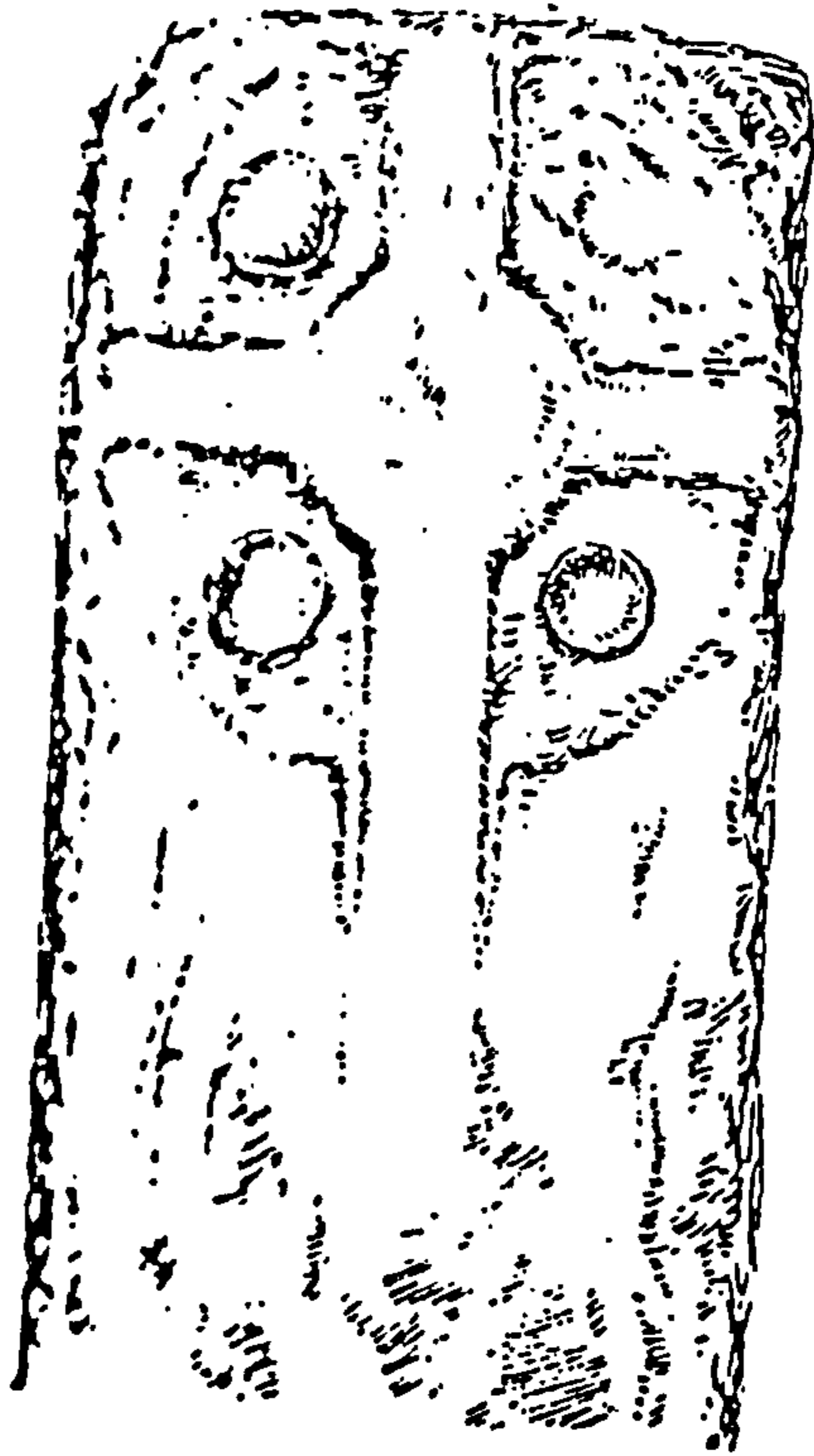
BARNAKILL, ARGYLL

( from Thomas 1971 )

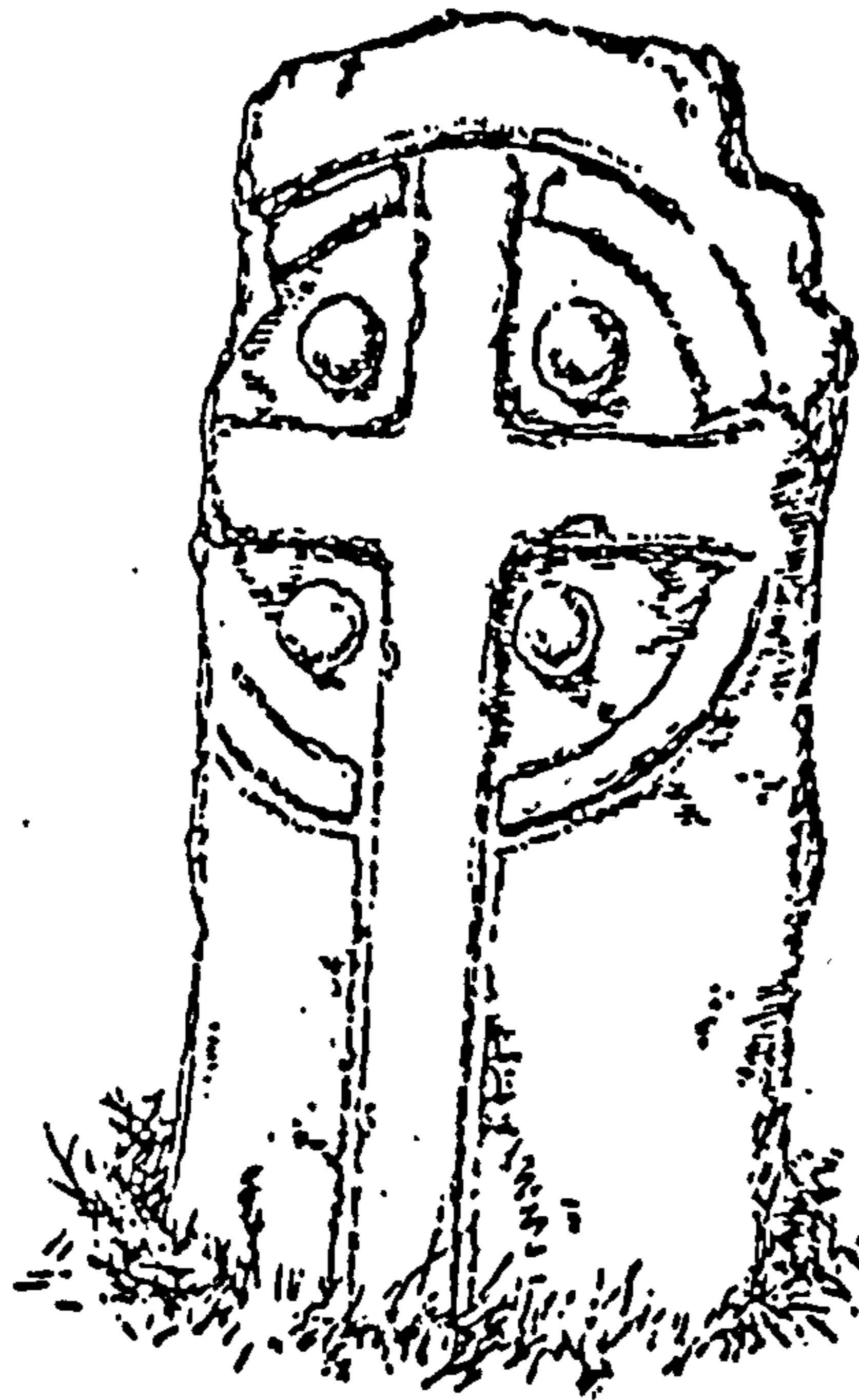
CHIEF' TON

detail of lettering. ( Nieke 1983 )

Possible Early Christian stone from Mid Argyll.



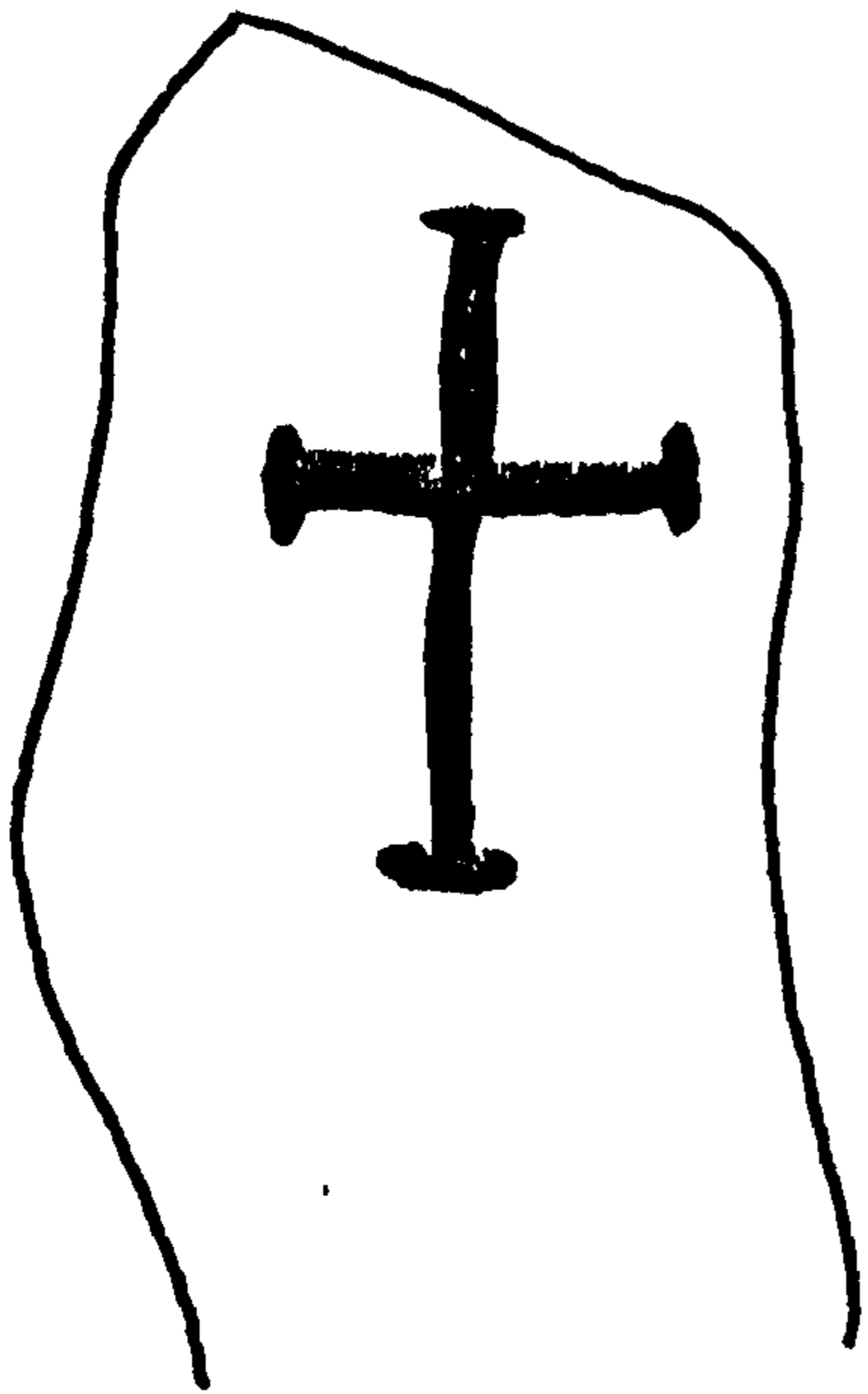
Kilmory of Knap.



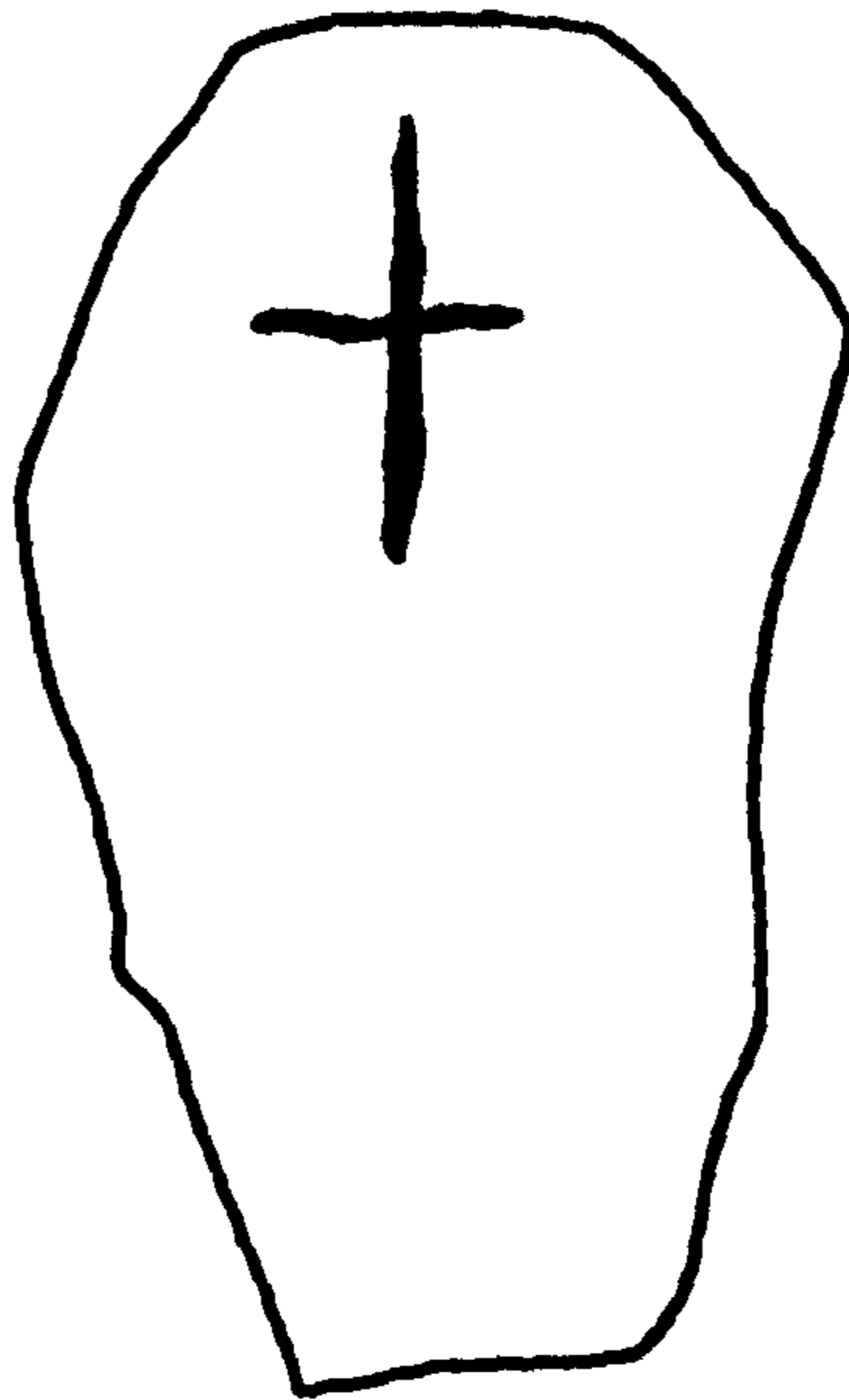
Kilmory of Knap.

Possible Early Christian stones from Mid Argyll.


(from White 1875 )




Oibmore. (1/13 )



Oibmore. (1/12)



Oibmore. (1/12 )



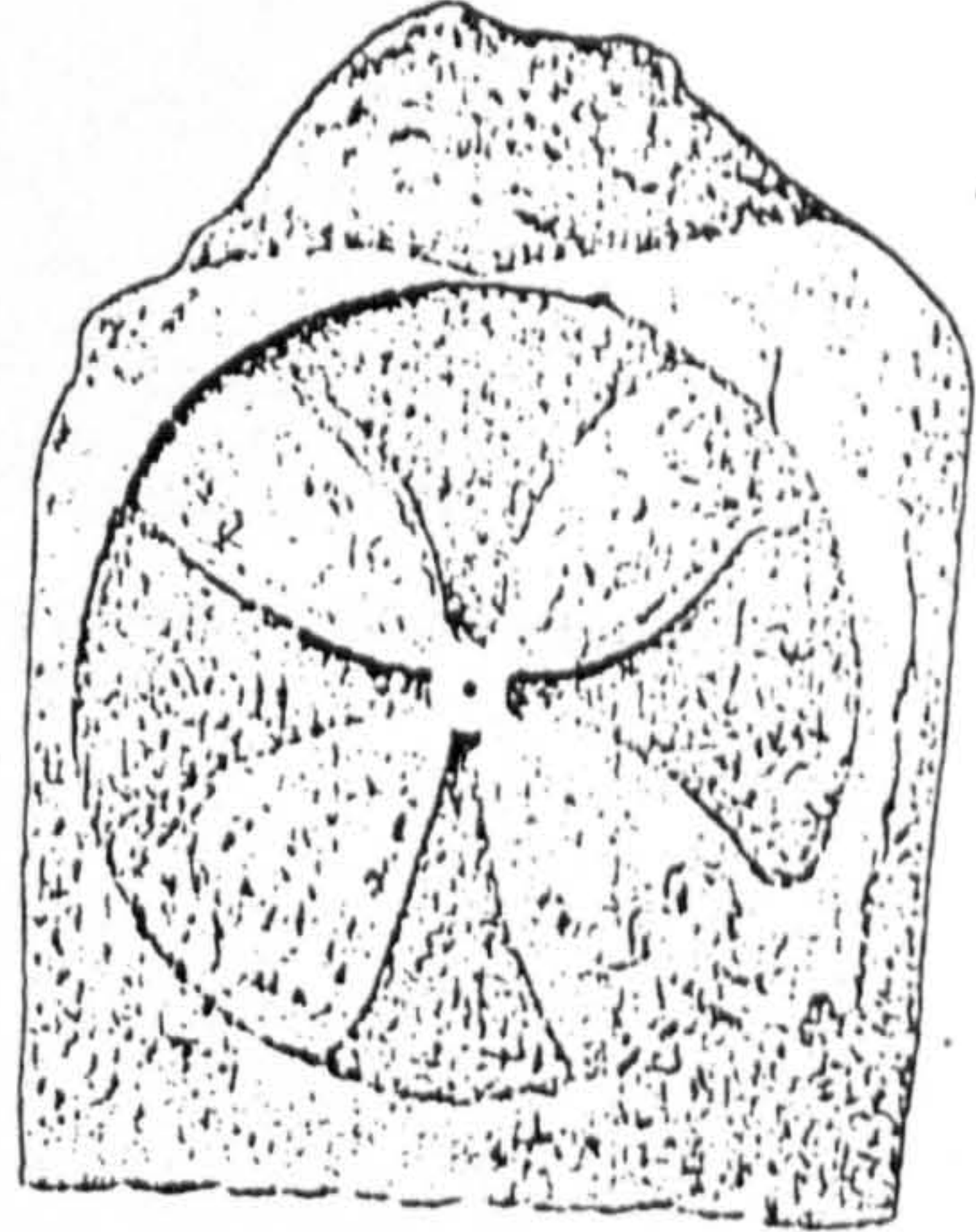
Oibmore. (1/12 )

Possible Early Christian stones from Mid Argyll.

(from Lacaille 1924 )

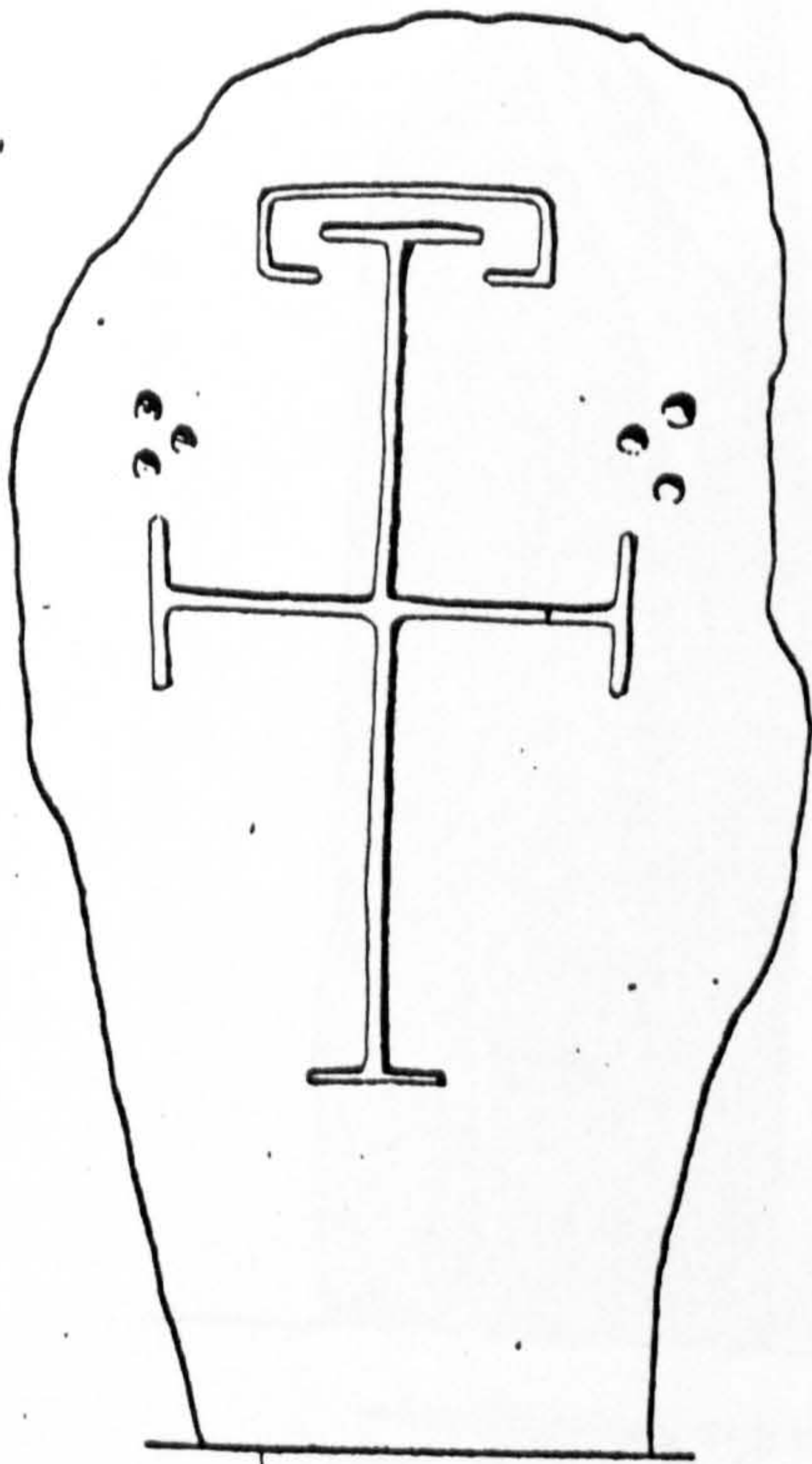


A.—Front.



B.—Back.

—Upright cross-slab sculptured in semi-relief, at Cladh Bhile, Ellary. (1/2).




—Upright slab, with incised cross, formerly at Eilean Mòr, now in the National Museum of Antiquities, Edinburgh. Scale, 1/2 linear.




—Upright slab, with plain cross, from Eilean Naoimh, now in the National Museum of Antiquities, Edinburgh. Scale, 1/4 linear.

Possible Early Christian Stone from Mid-Argyll.

(from Romilly Allen and Anderson 1903 )



—Upright slab, with incised crosses, in the burying-ground at Eilean Naoimh.  
From a photograph by Rev. J. B. Mackenzie.

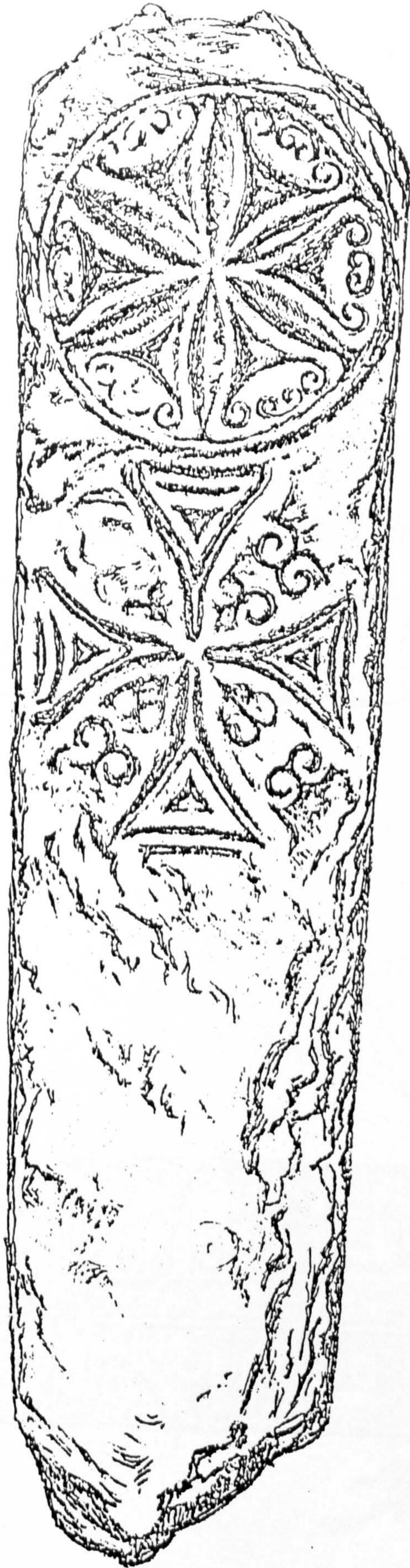


—Standing-stone, with incised  
cross, at Ford. (v.v.)

Possible Early Christian stones from Mid Argyll.

(from Romilly Allen and Anderson 1903 )



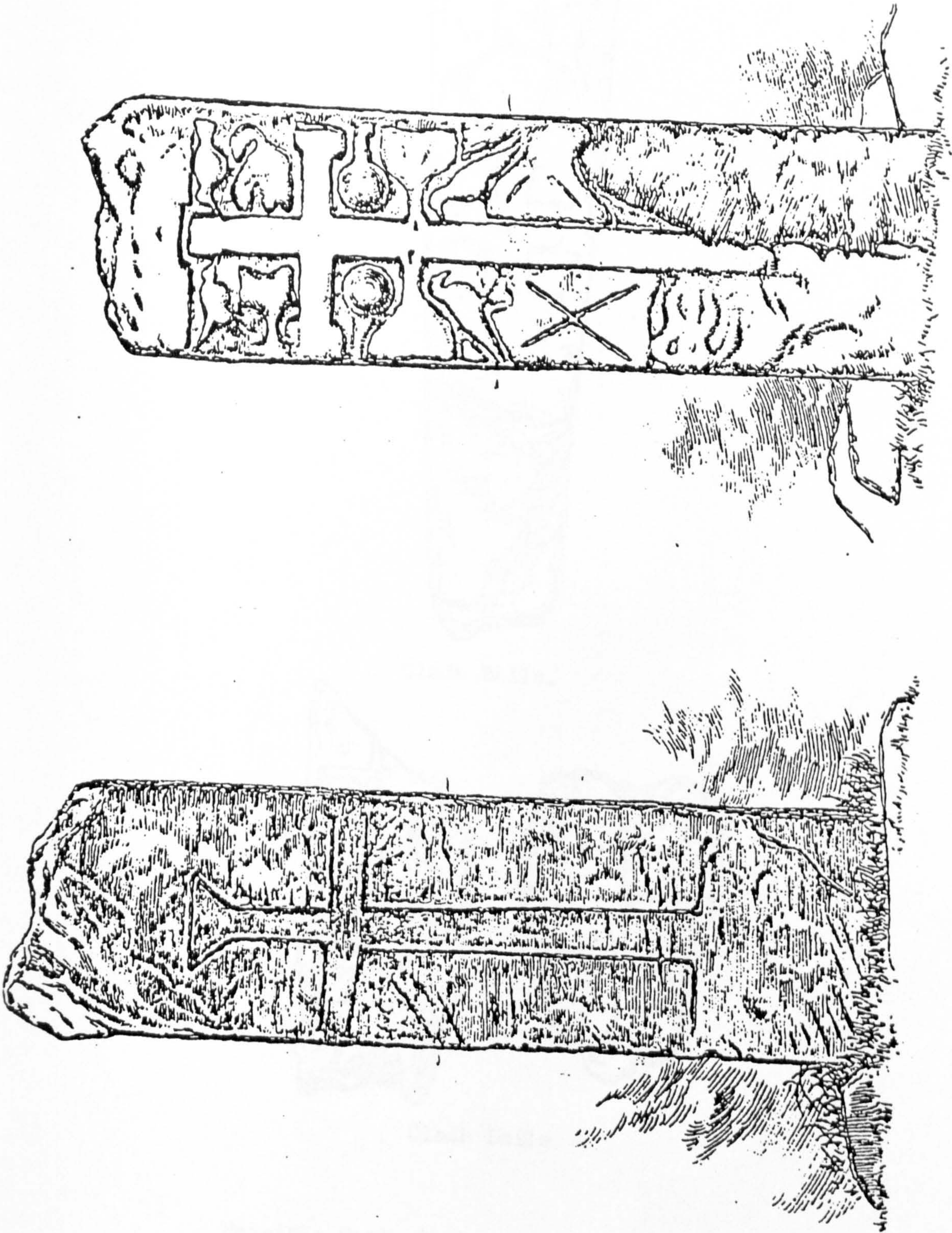


Cladh Bhile.

scale not stated.

Possible Early Christian stone from Mid Argyll.

( from White 1875 )

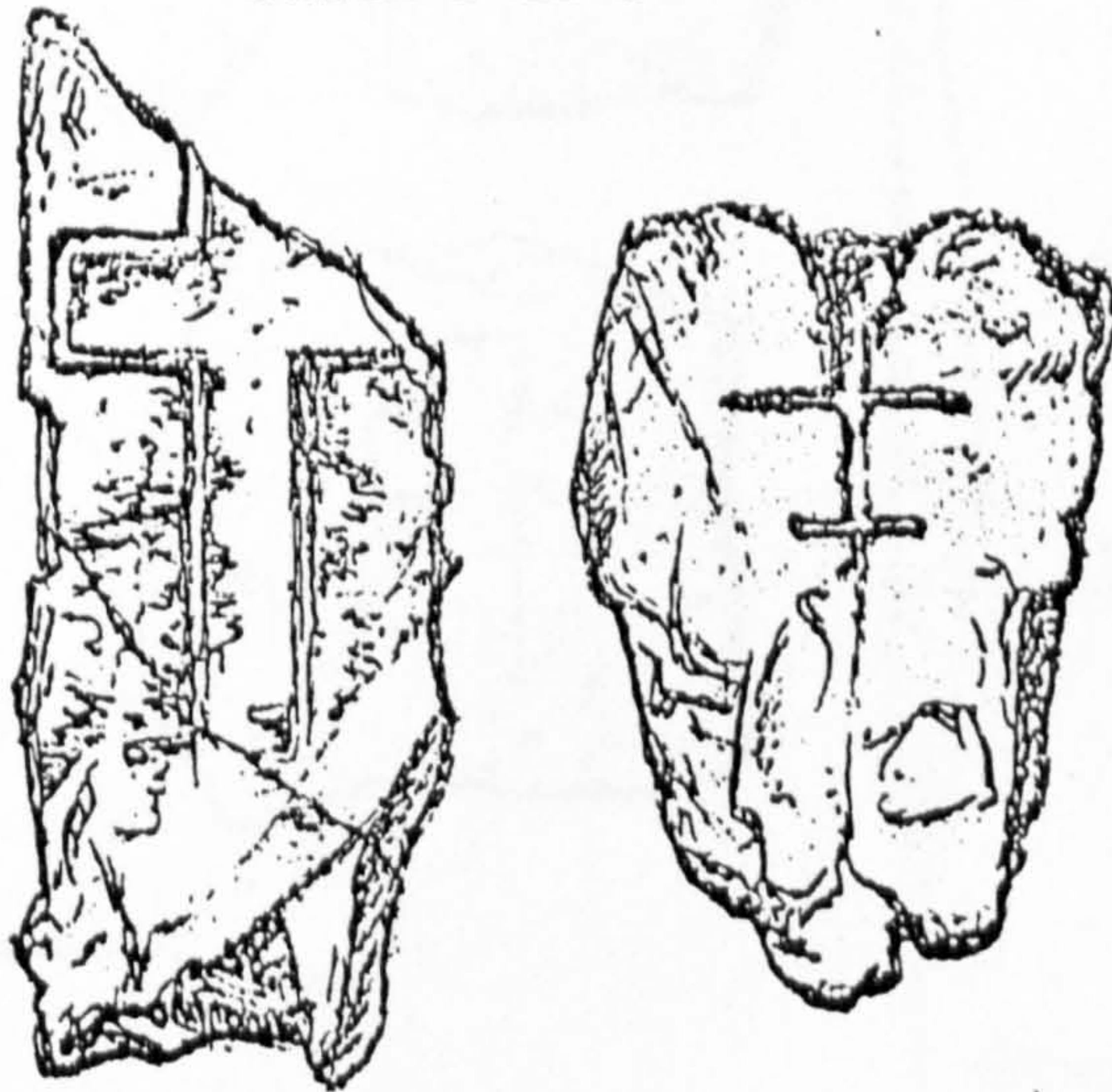


Possible Early Christian stone from Kilmory of Oib, Mid Argyll.

(from White 1875 )



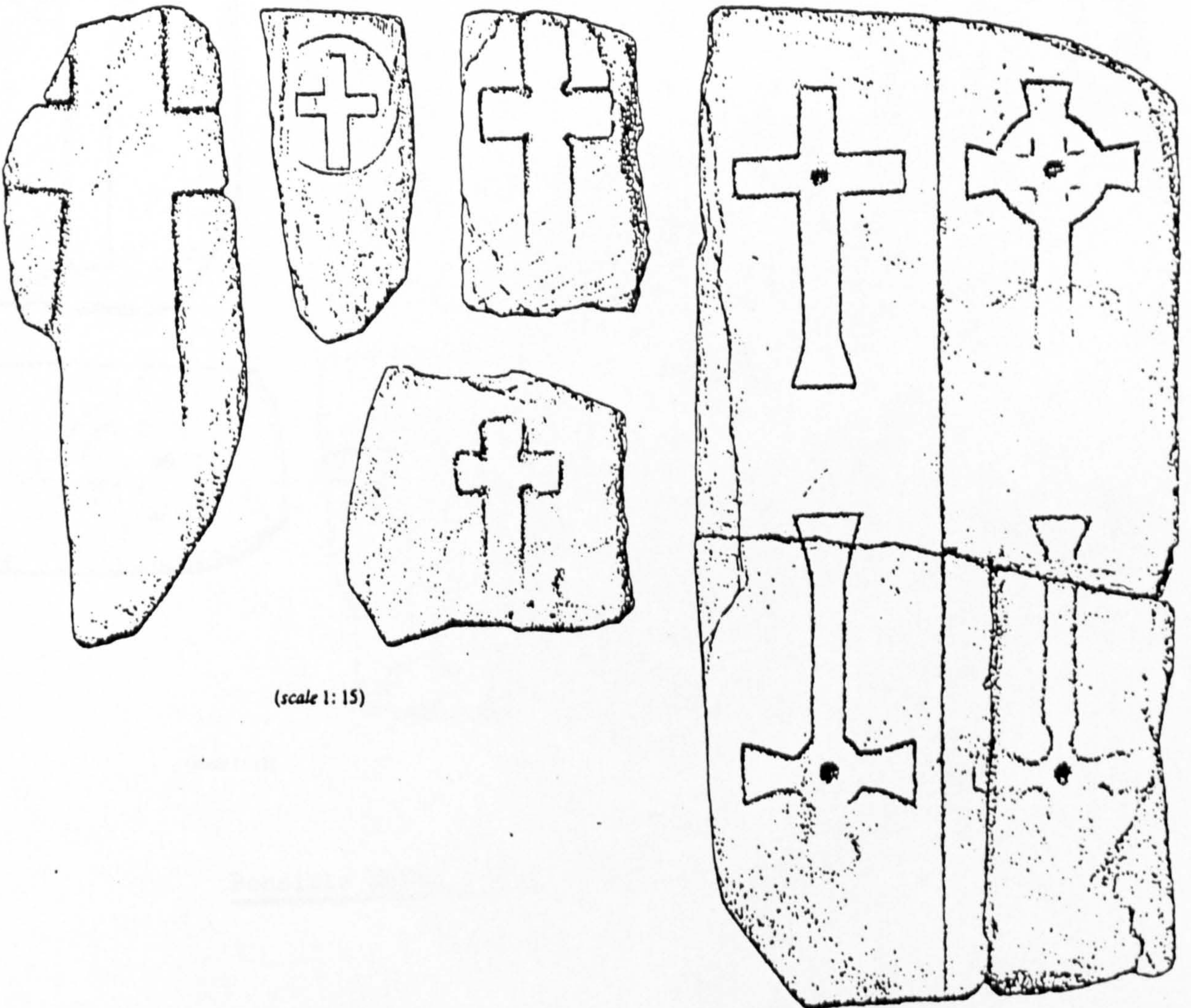
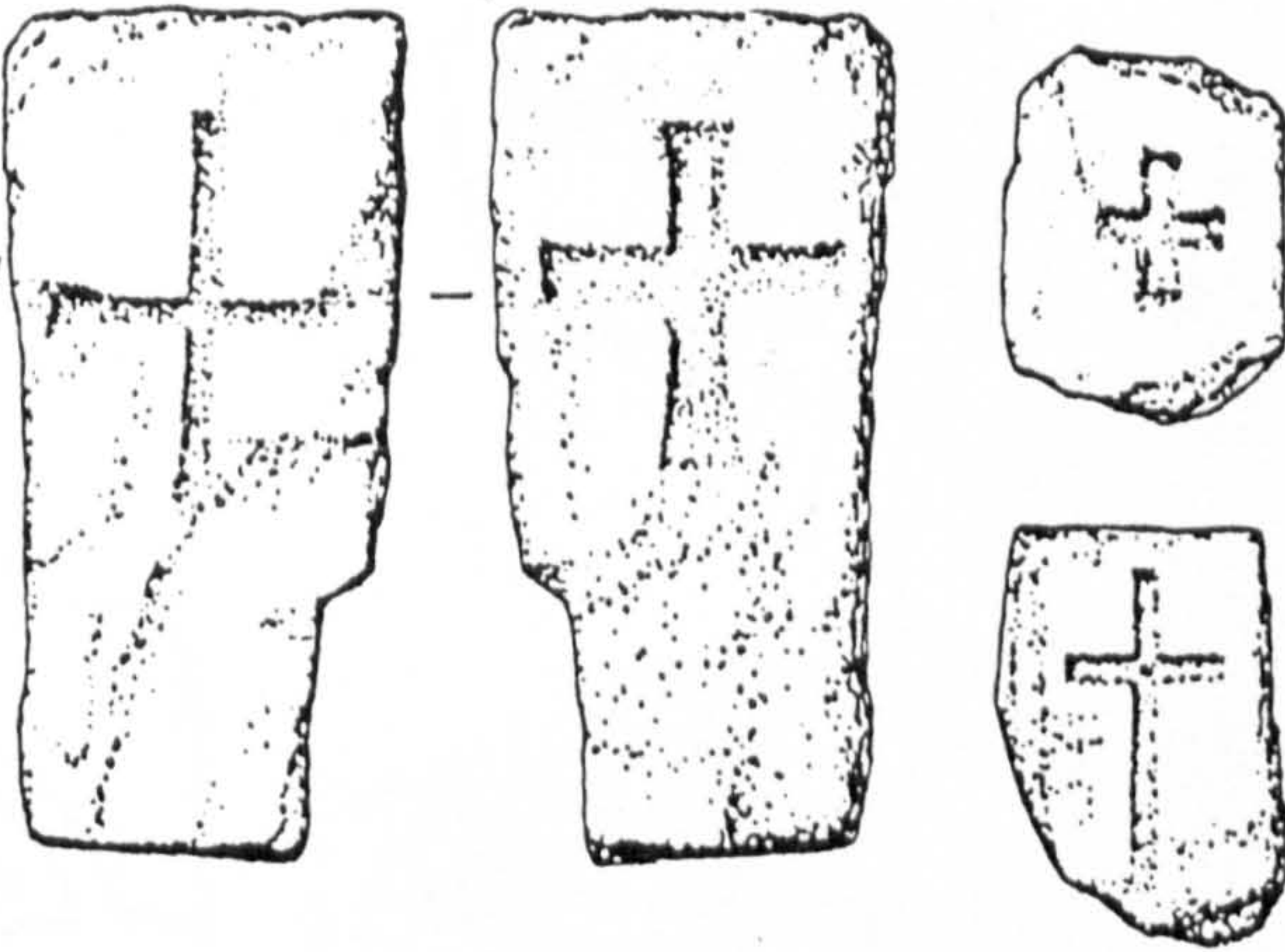
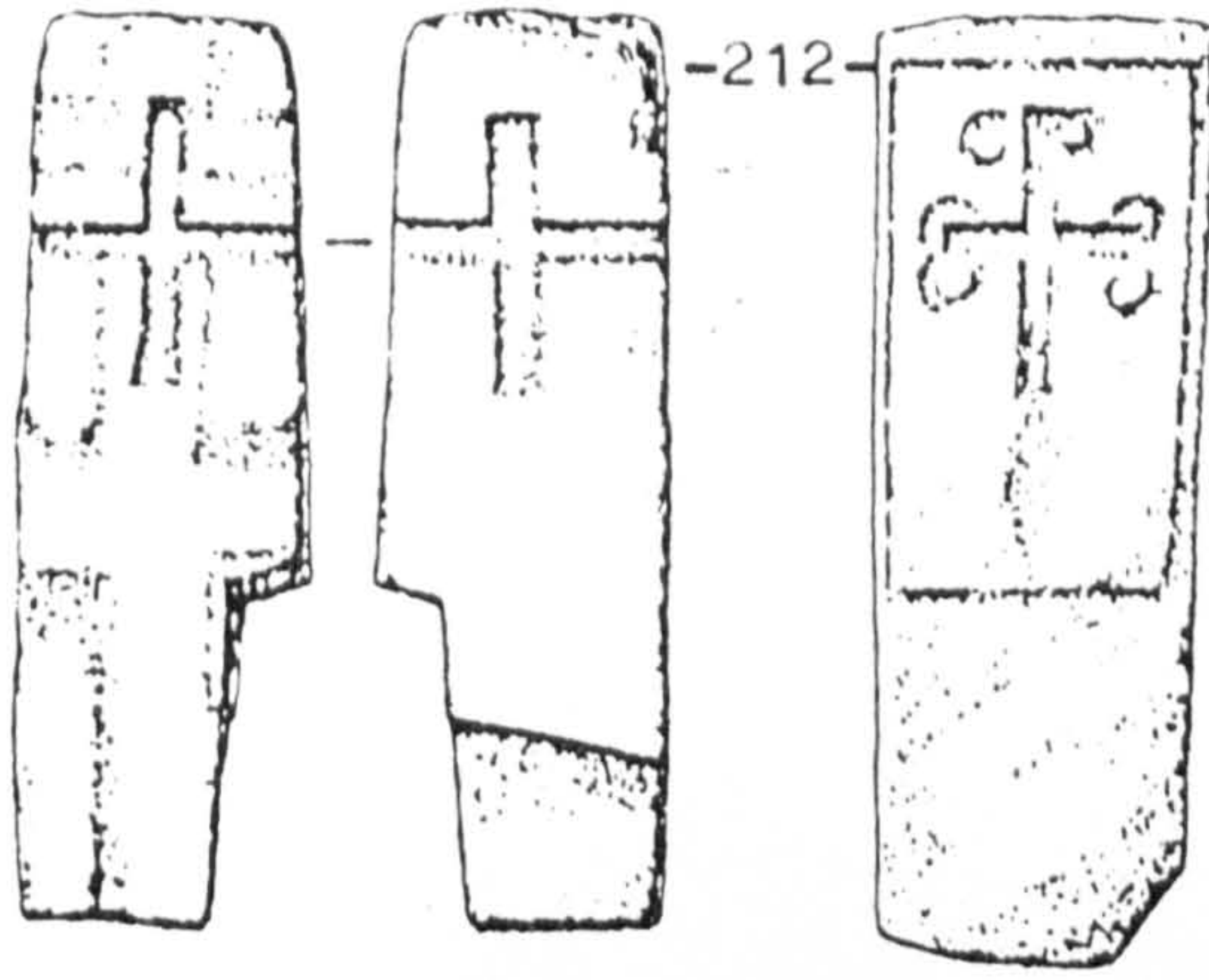
Cladh Bhile.



Cladh Bhile.

Possible Early Christian stone from Mid Argyll.

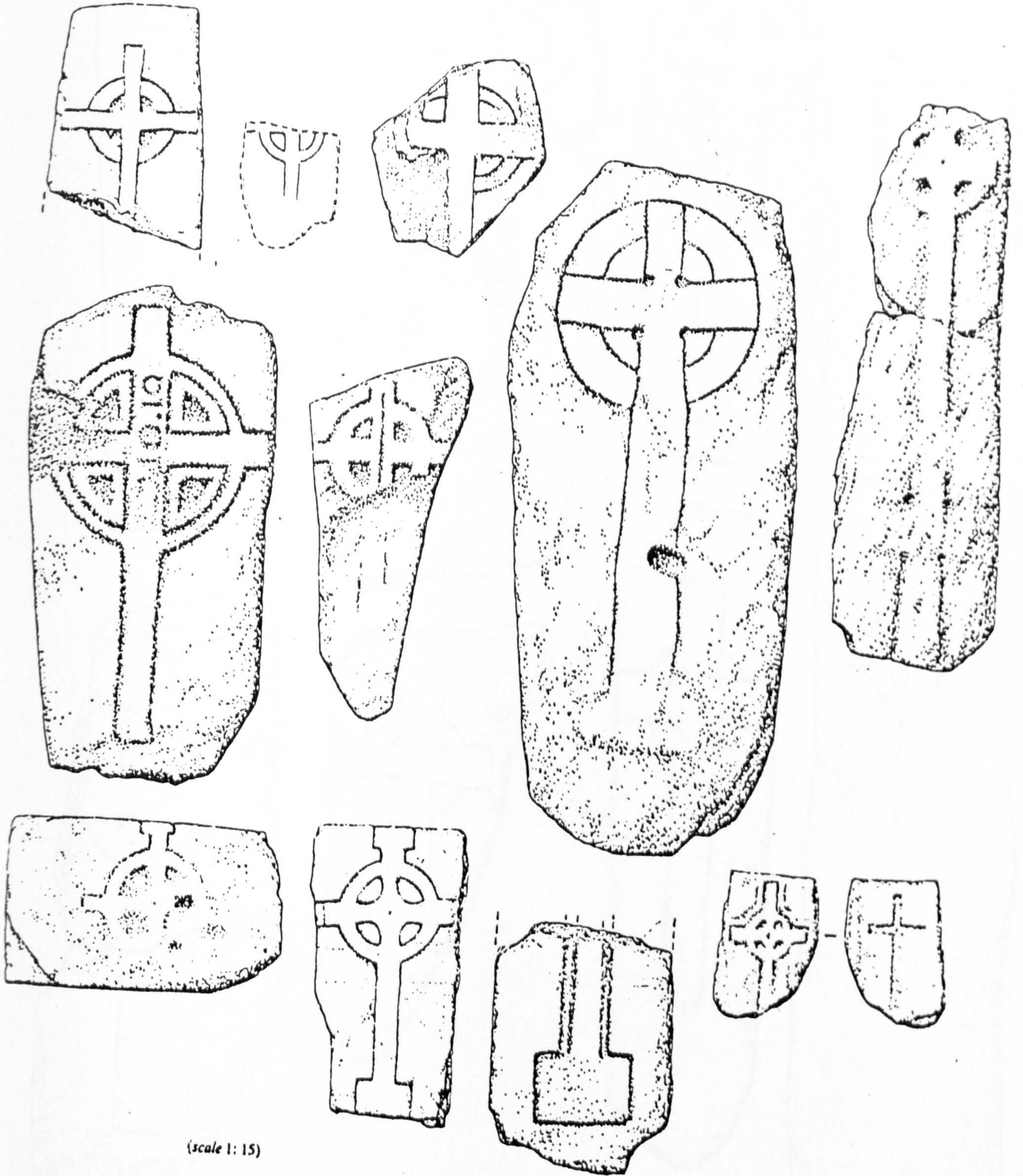
(from White 1875 )



(scale 1:15)

Possible Early Christian stones from Iona.

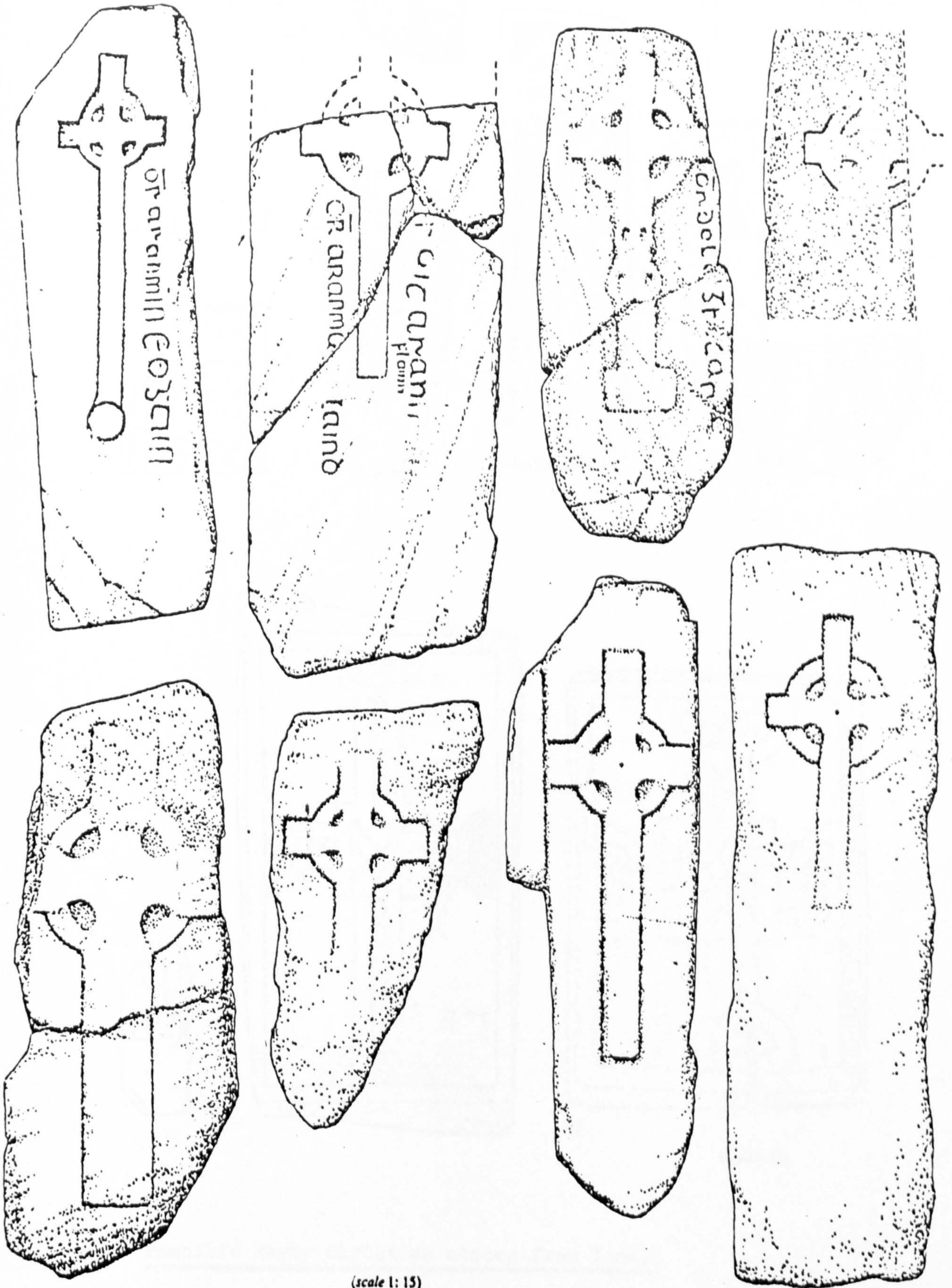
(from R.C.A.H.M.S. 1982)



(scale 1:15)

Possible Early Christian stones from Iona.

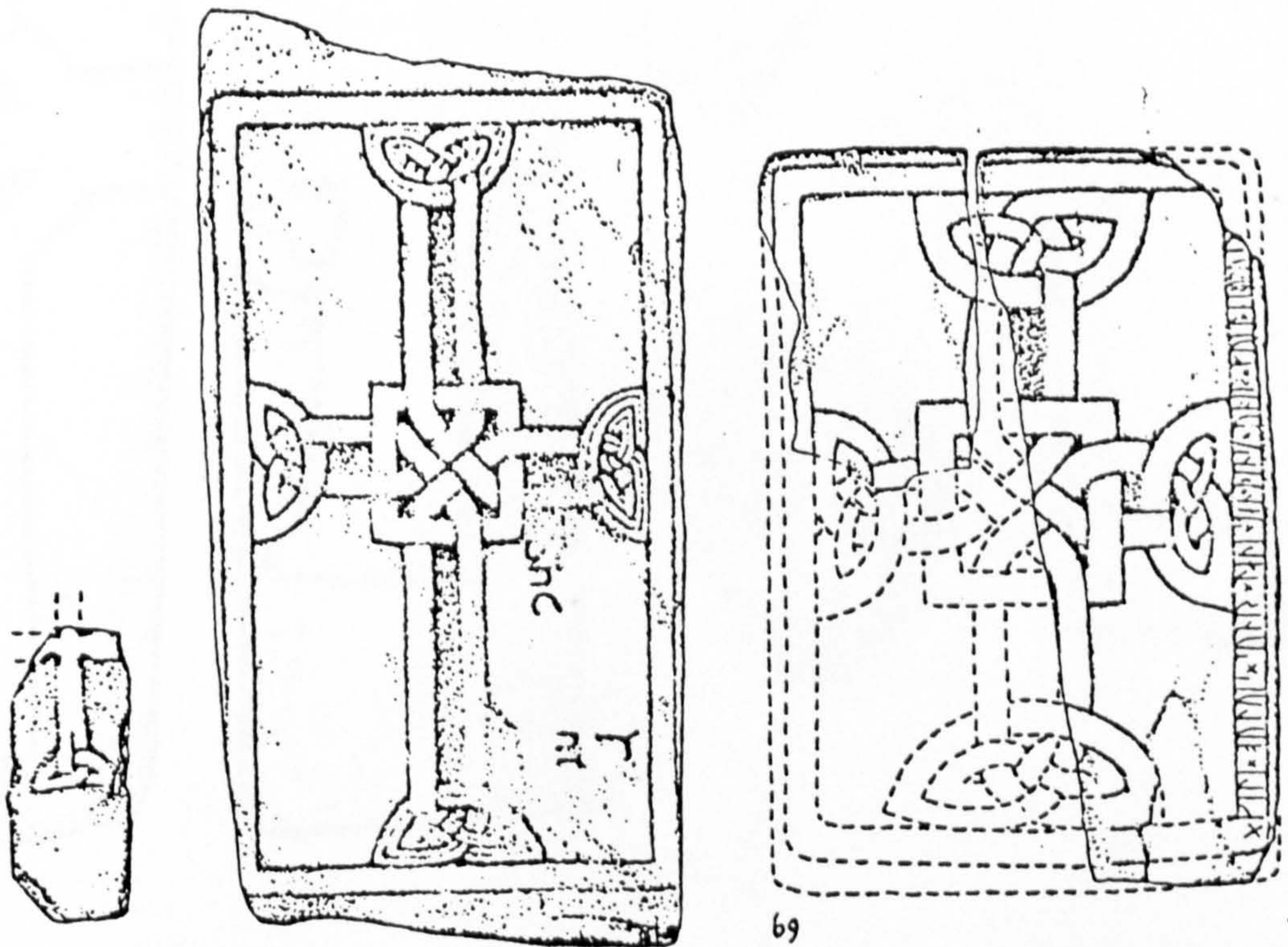
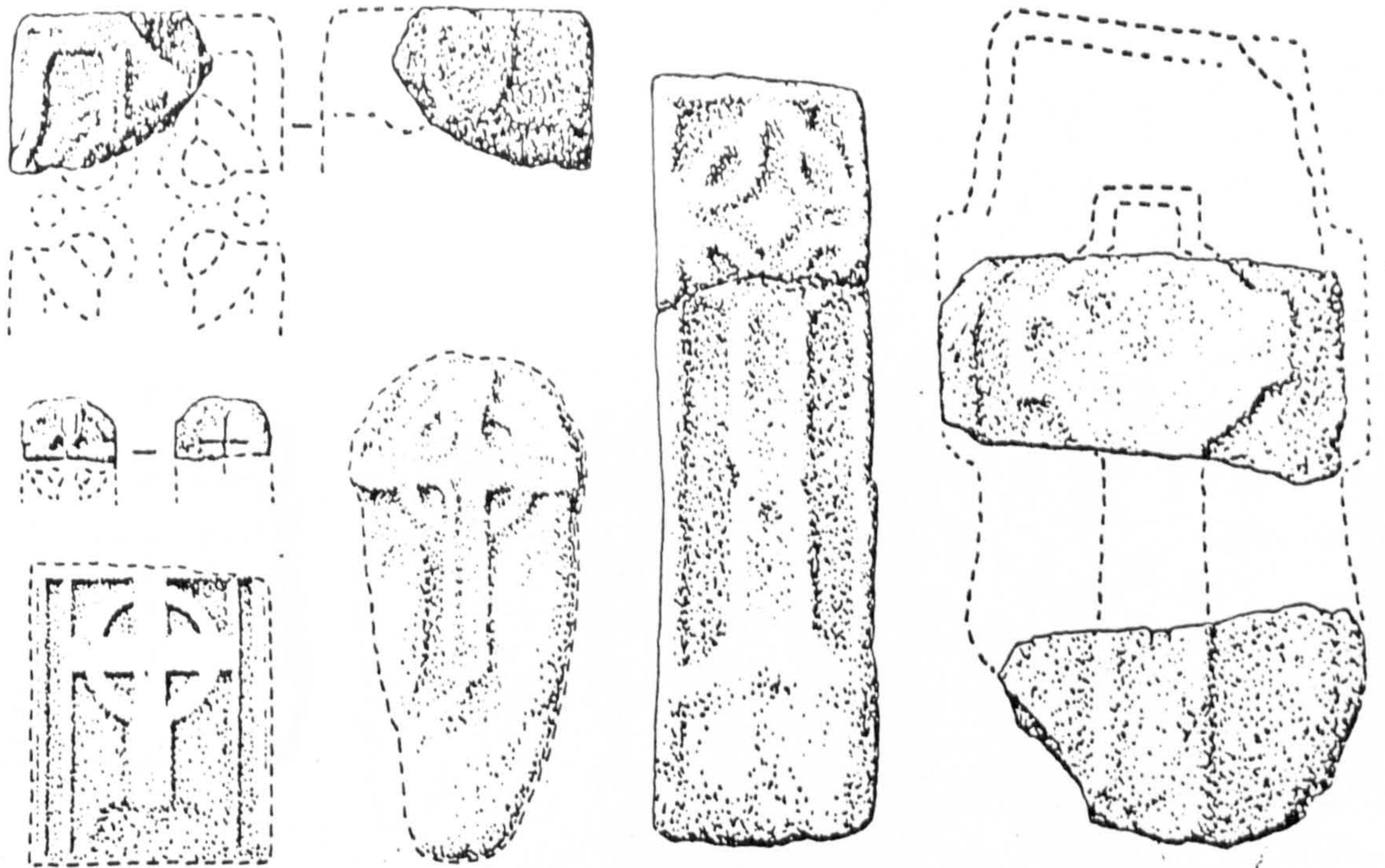
(from R.C.A.H.M.S 1982 )



(scale 1:15)

Possible Early Christian stones from Iona.


(from R.C.A.H.M.S 1982 )



(scale 1:15)

Possible Early Christian stones from Iona.

(from R.C.A.H.M.S. 1982 )

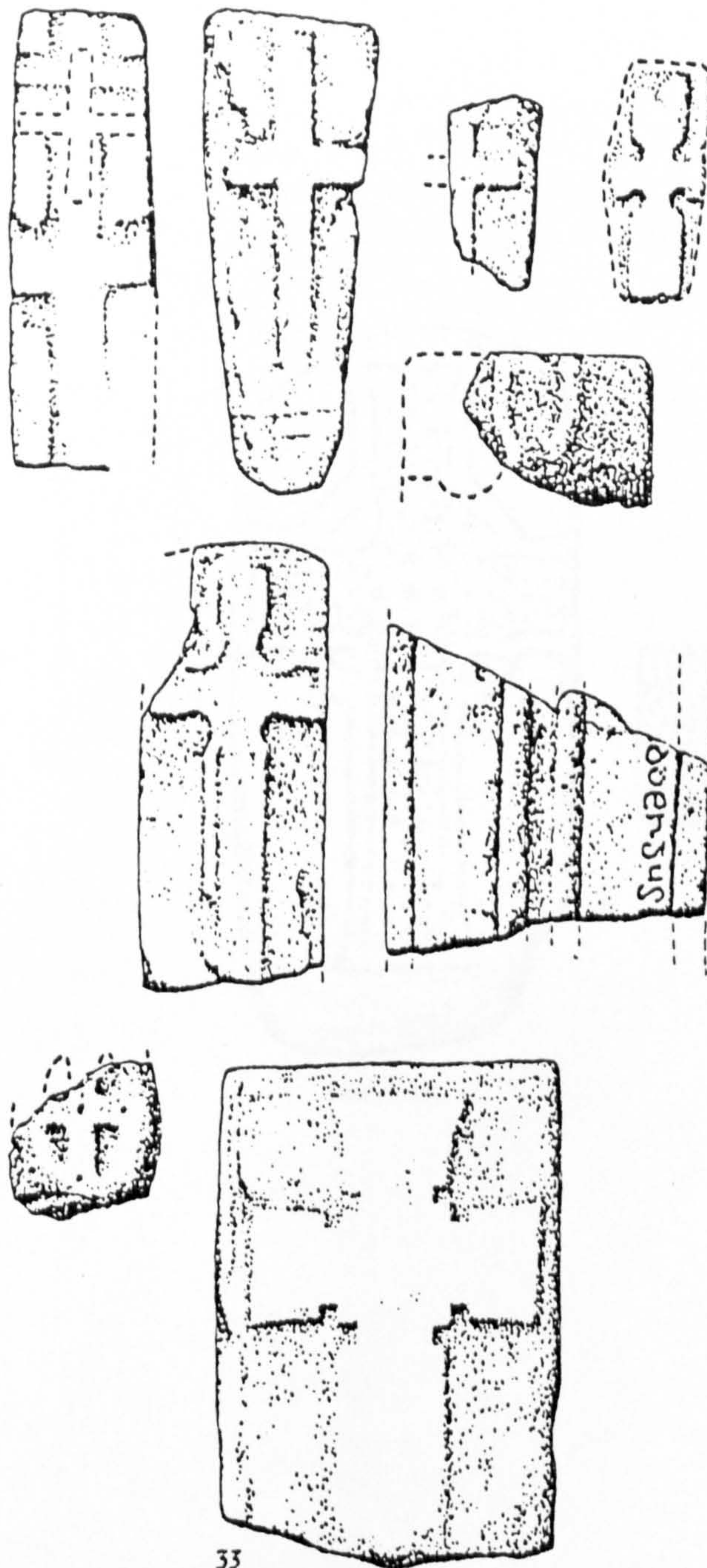


(scale 1:15)

Possible Early Christian stones from Iona.

(from R.C.A.H.M.S 1982 )



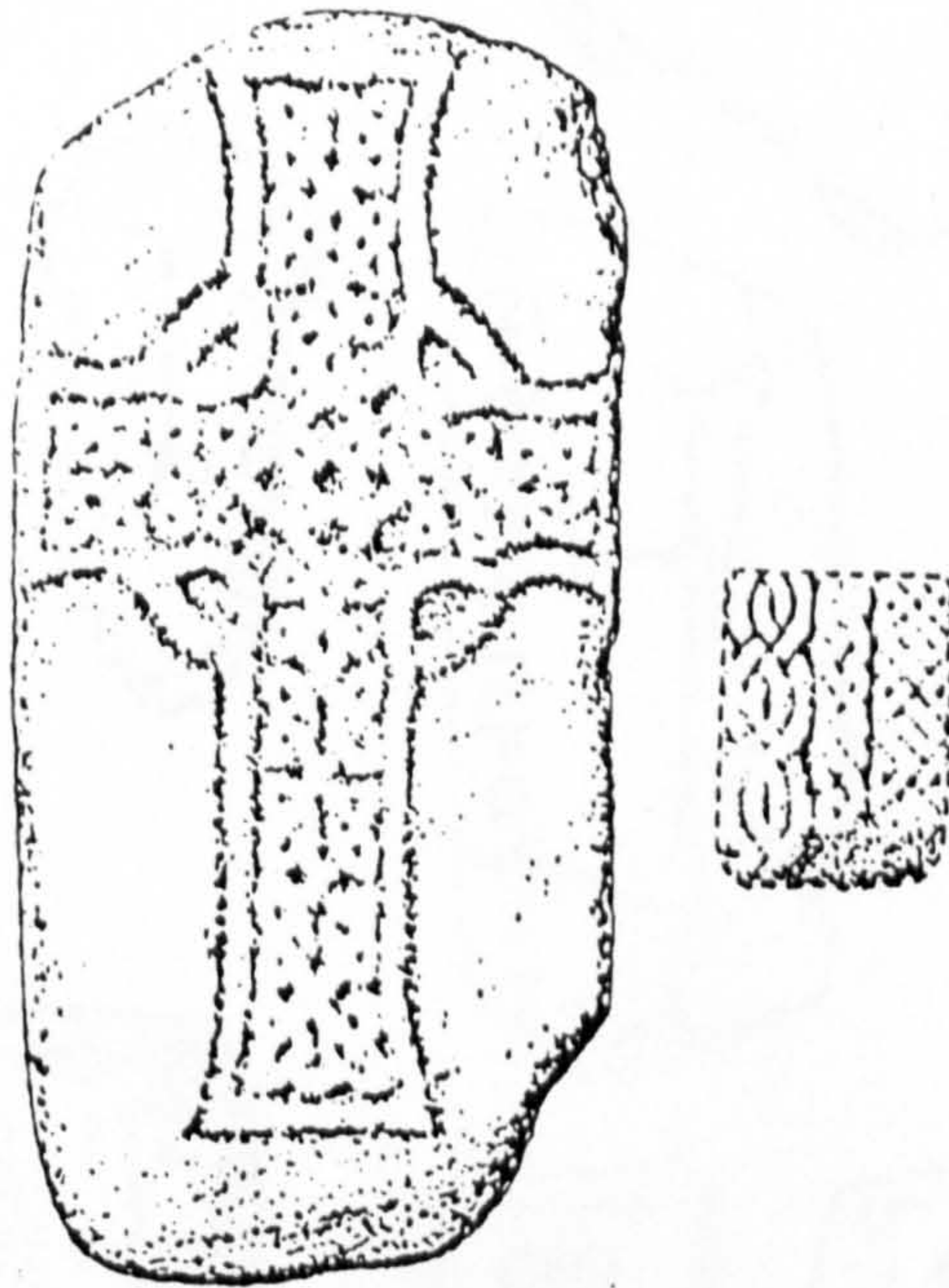


33

(scale 1:15)

Possible Early Christian stones from Iona.

(from R.C.A.H.M.S. 1982 )



(scale 1:15)

Possible Early Christian stone from Iona.

(from R.C.A.H.M.S. 1982 )



(scale 1:15)

Possible Early Christian stones from Iona.

(from R.C.A.H.M.S. 1982 )

APPENDIX T

High crosses from Argyll.

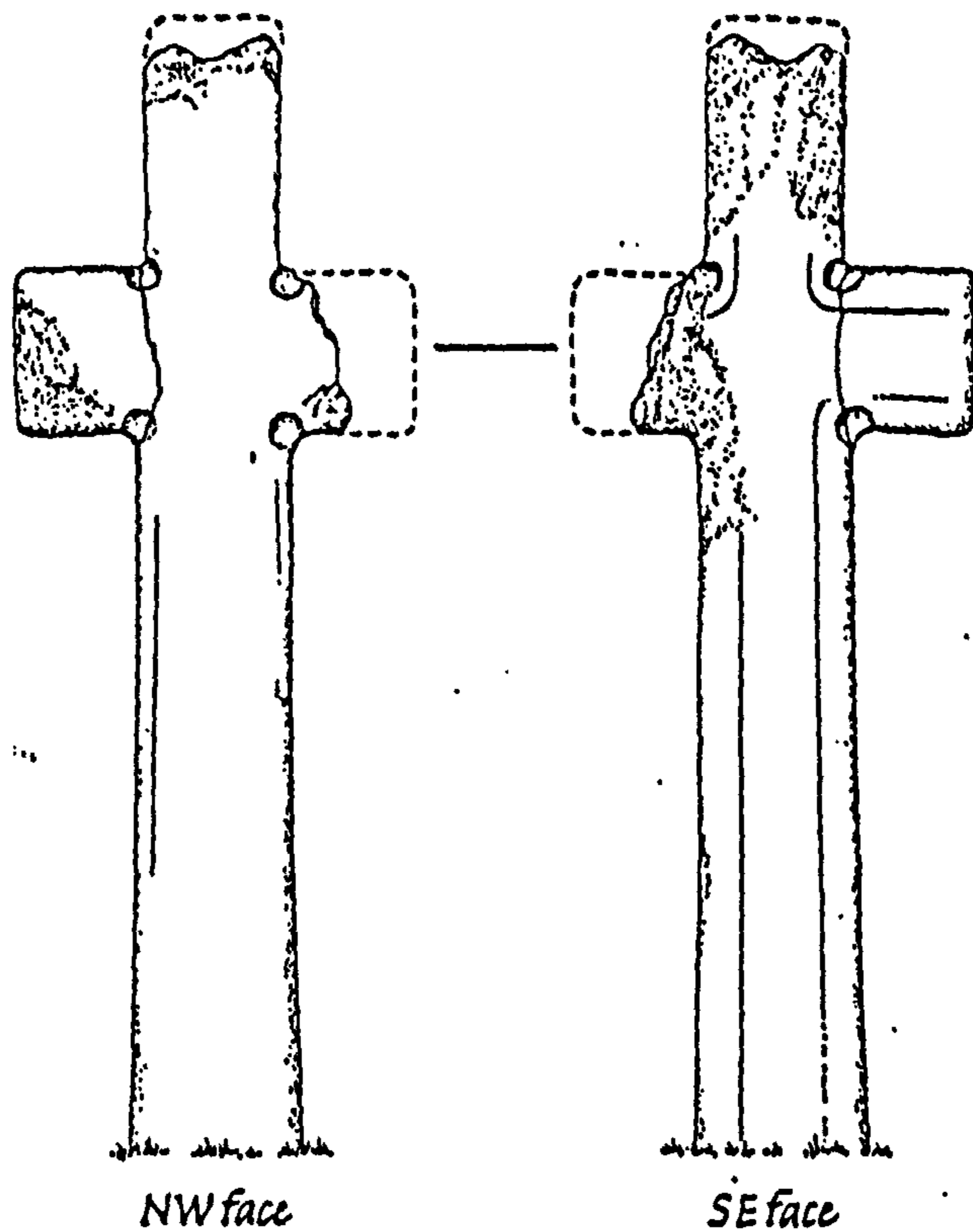


Fig. 159. Burial-ground, Tarbert, Gigha  
cross (1:20)

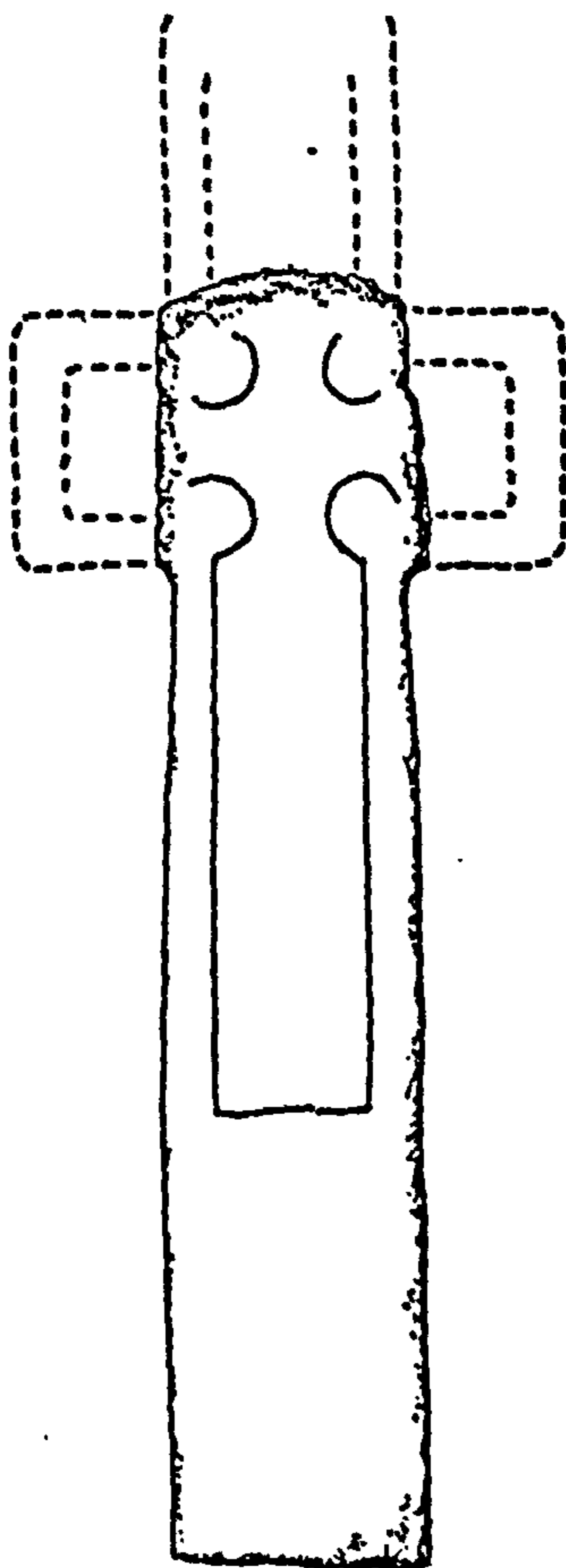



Fig. 140. Old Parish Church, Killean  
cross (1:20)

Possible Early Christian stones from Kintyre.



Ardchattan Priory  
cross-decorated stone (scale 1:15)

Possible Early Christian stone from Northern Argyll.


(from R.C.A.H.M.S. 1980)




—Free-standing cross, with sculpture in relief, at Kilneave, Islay.

Kilnave High Cross, Islay.

(from Romilly Allen and Anderson 1903 )



A.—Front.




B.—Back.

High Cross at Kildalton, Islay.

(from Romilly Allen and Anderson 1903 )





A. - Front.

B. - Back.

Free-standing cross sculptured in relief, at Kilmartin. Scale,  $\frac{1}{16}$  linear.


Possible Early Christian stone from Mid Argyll.

( from Romilly Allen and Anderson 1903 )




High Cross at Keills, Knapdale. scale 1/8  
Early Christian High Cross from Mid Argyll.

( from White 1875 )



Sculptured high cross from Eilean Mór, Knapdale. (from White 1875)



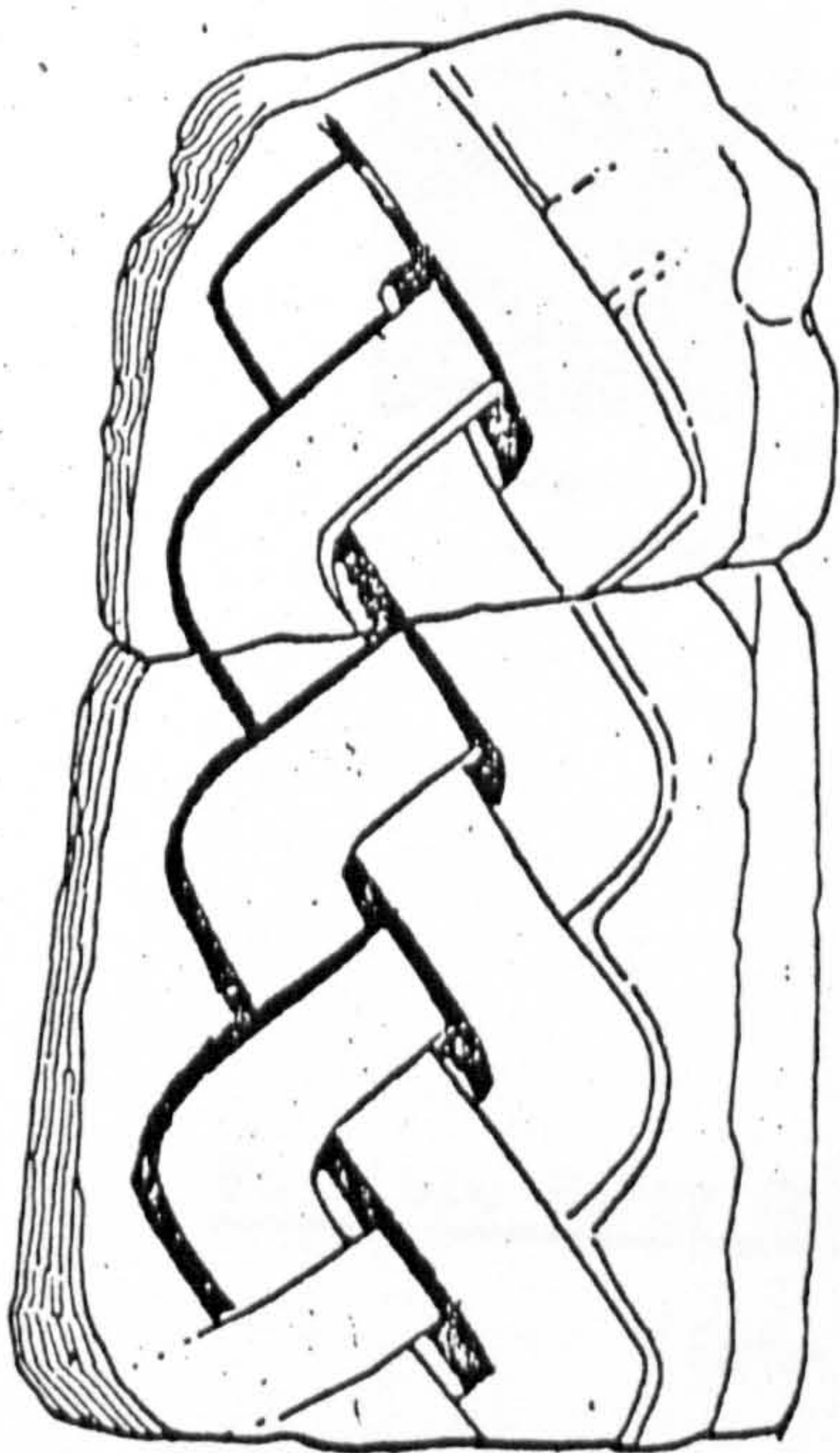
Sculptured high cross from Eilean Mòr, Knapdale. (from White 1875)



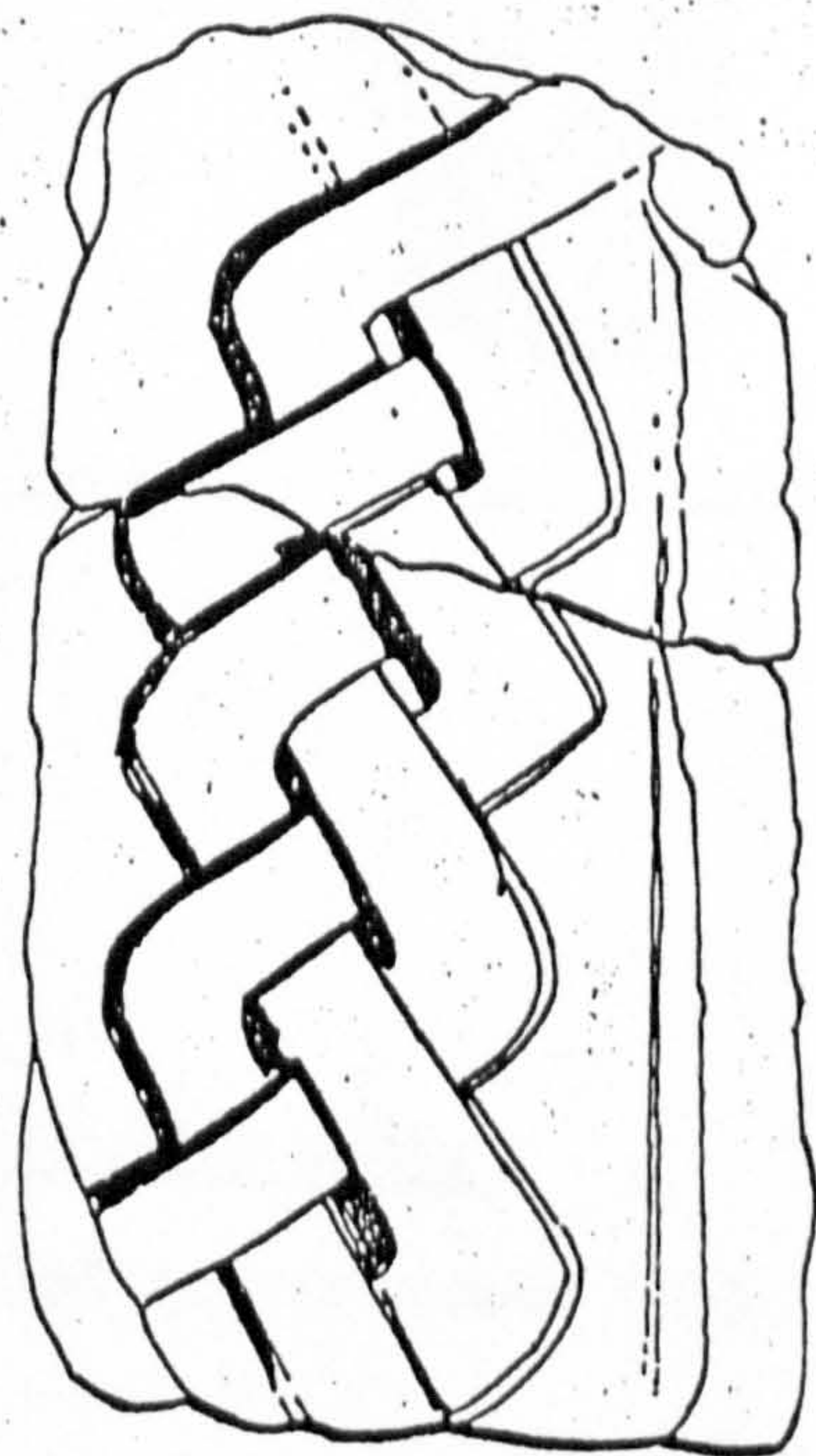
—Cross-shaft at St Blane's Church, Bute.



—Part of cross-shaft at St Blane's Church, Bute



A.—Front.



B.—Back.

—Portion of cross-shaft of sandstone, sculptured in relief, at St Blane's Church, Bute

Possible Early Christian stones from Bute.  
(from Romilly Allen and Anderson 1903 )



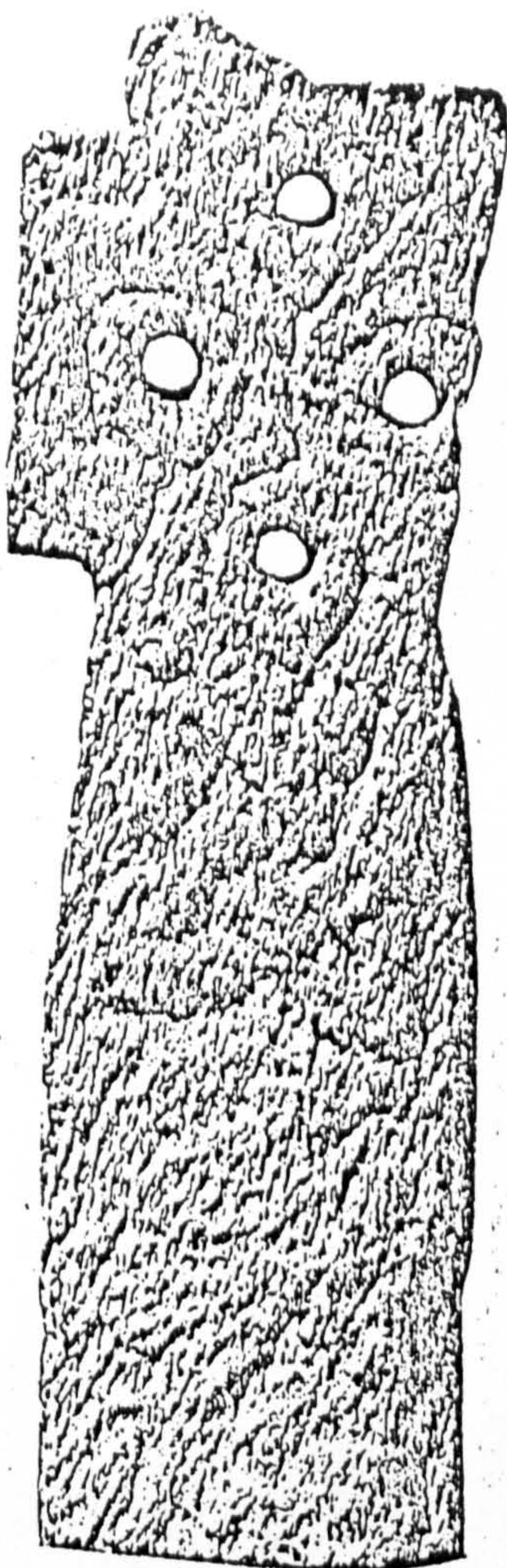
A.—Front,  
—Cross-shaft, sculptured in relief, at Rothesay



B.—Back,  
Scale,  $\frac{1}{4}$  linear.

Possible Early Christian Cross from Bute.



(from Romilly Allen and Anderson 1903 )



Cross with sculpture in relief from Balnahard, Colonsay, now in the National Museum of Antiquities, Edinburgh.

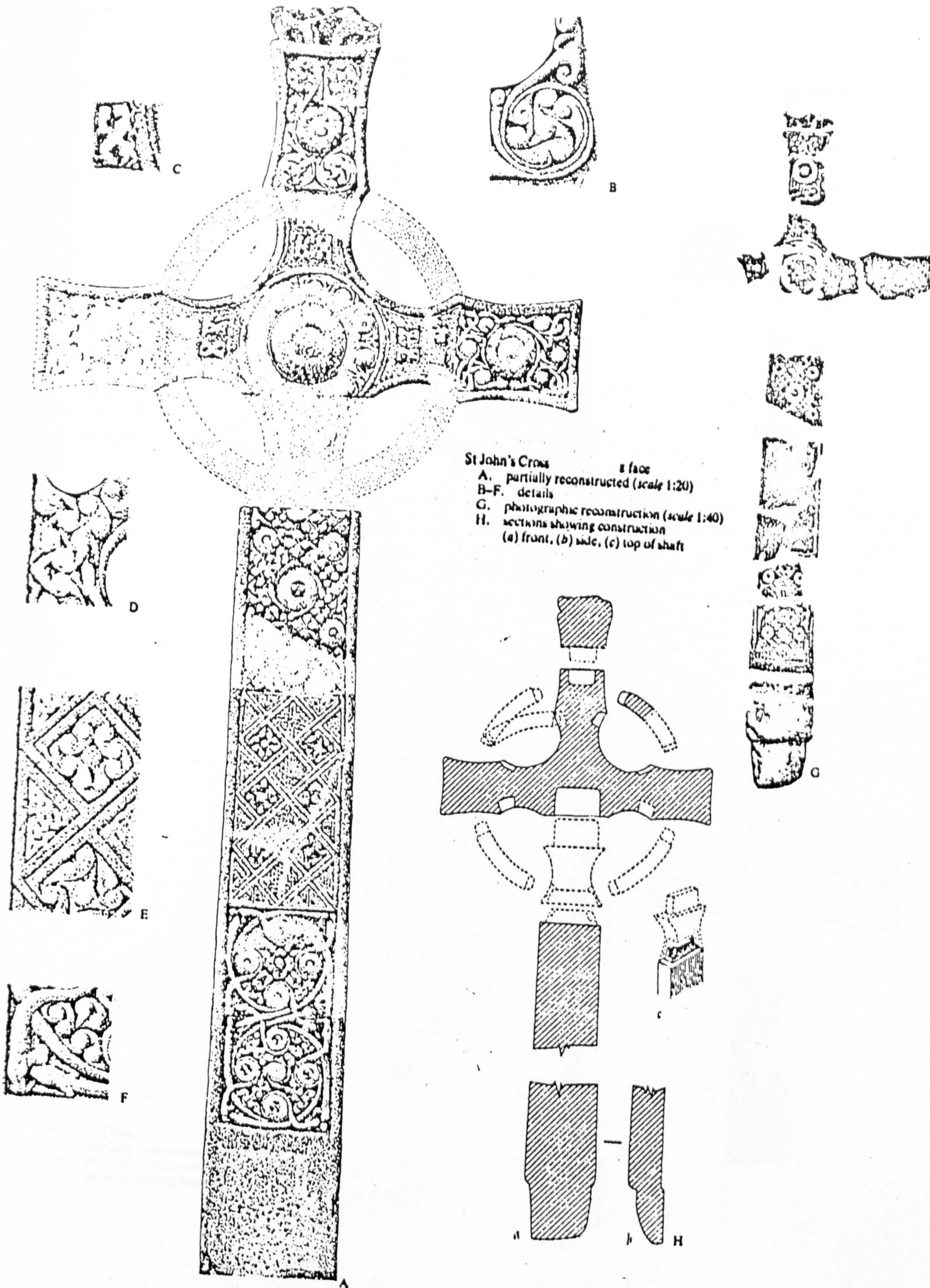
Possible Early Christian stone form Colonsay.

(from Romilly Allen and Anderson 1903 )

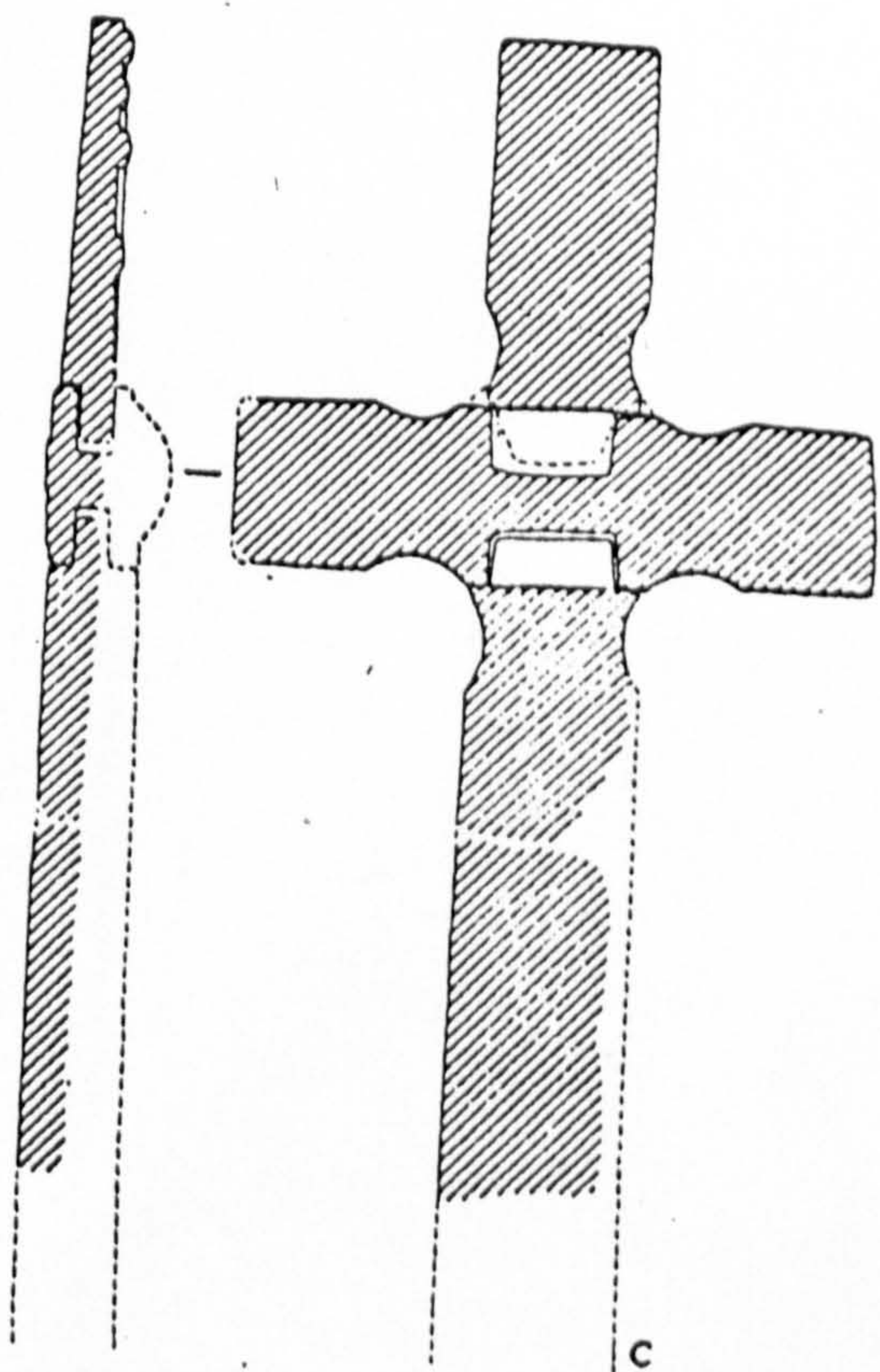
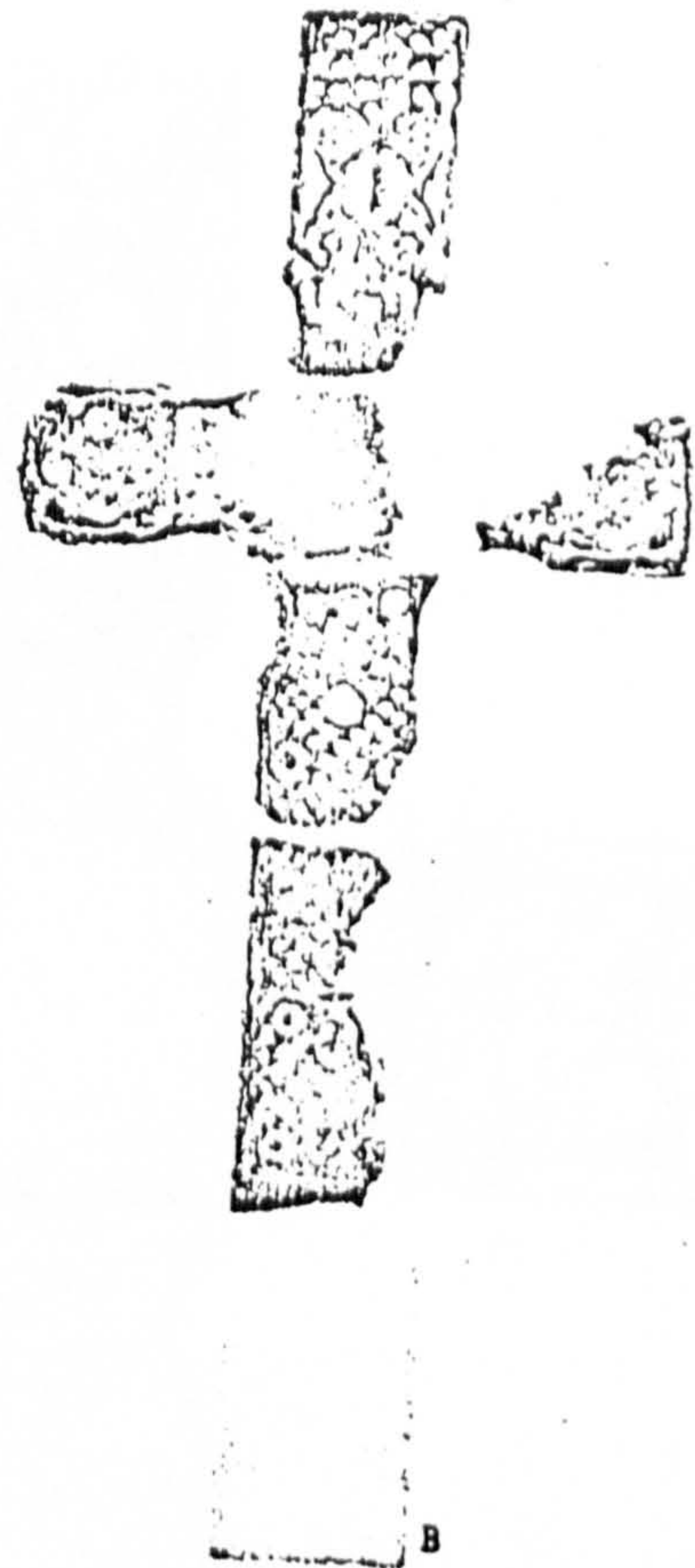



St John's Cross (No. 6, 82)  
w face  
A. partially reconstructed  
(scale 1:20)  
B. photographic reconstruction  
(scale 1:40)  
C. detail of shaft

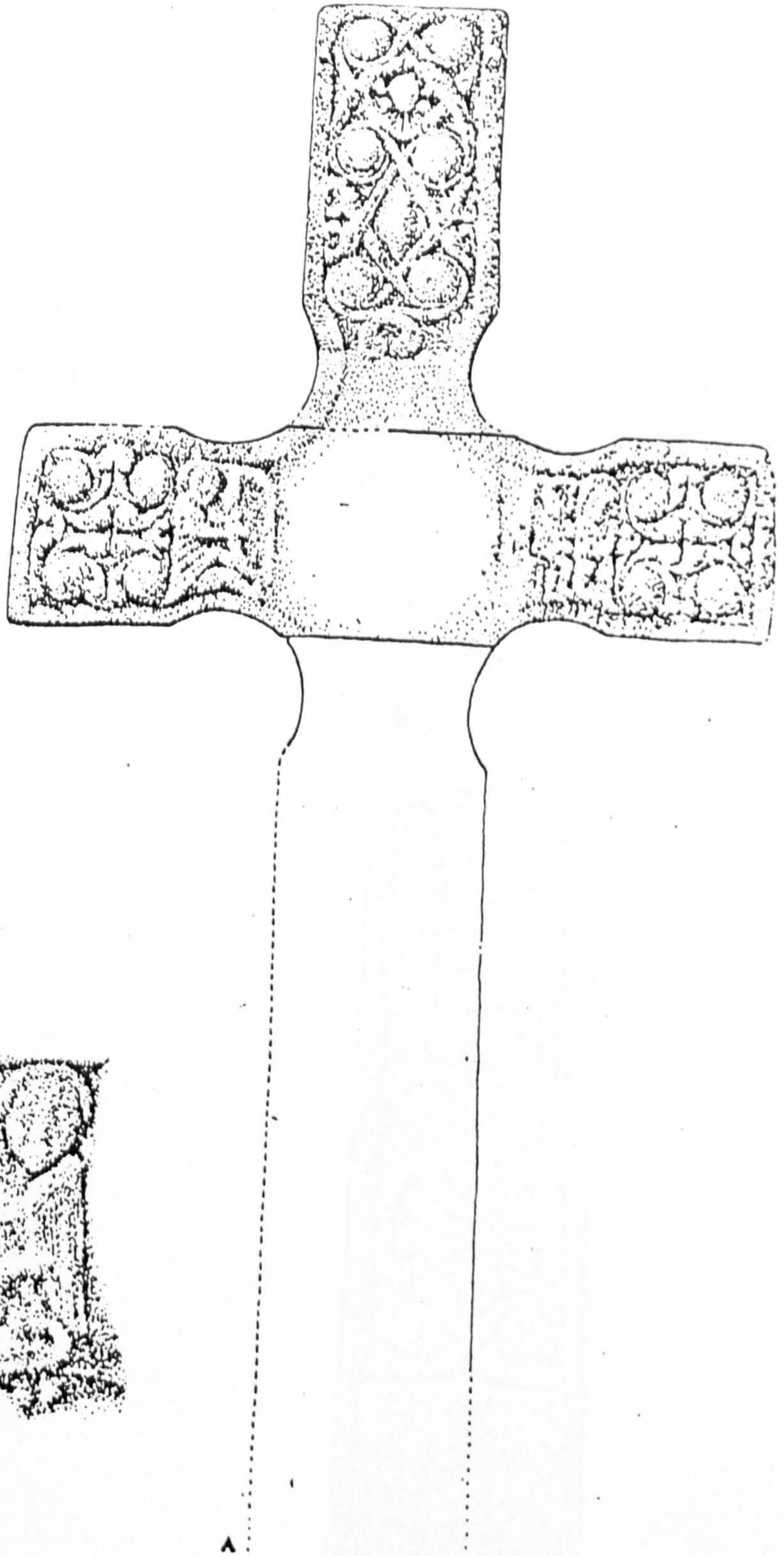
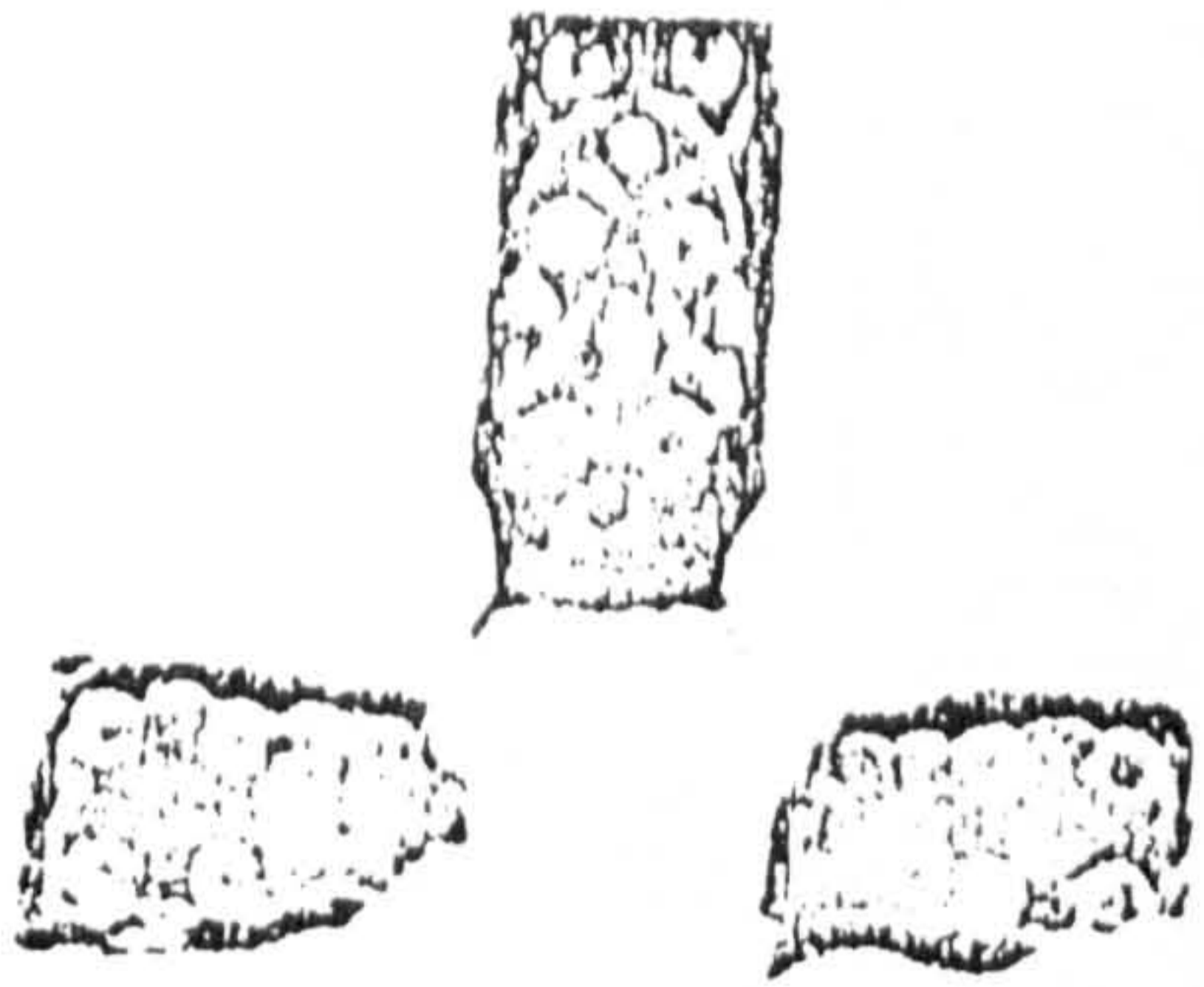




St John's Cross      B face  
 A. partially reconstructed (scale 1:20)  
 B-F. details  
 G. photographic reconstruction (scale 1:40)  
 H. sections showing construction  
 (a) front, (b) side, (c) top of shaft



St Oran's Cross front  
 A. partially reconstructed (scale 1:20)  
 B. photographic reconstruction (scale 1:40)  
 C. sections showing construction

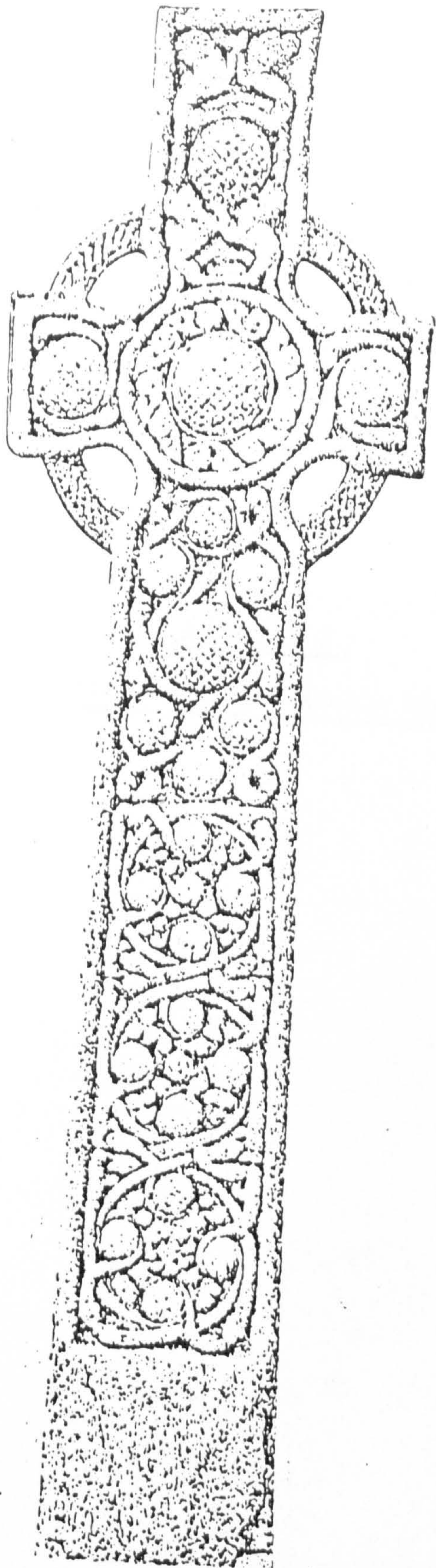


B


C

A

St Oran's Cross                      back  
A. partially reconstructed (scale 1:20)  
B. photographic reconstruction (scale 1:40)  
front  
C. detail of shaft



A. St. Martin's Cross  
W face (scale 1:20)



St Martin's Cross  
W face (scale 1:20)

St. Martin's Cross, Iona. (from R.C.A.H.M.S. 1982 )

APPENDIX U

Place names containing Scandinavian elements in Argyll.

Place names containing the Scandinavian element --setr/saetr in Argyll.

Islay.

Ellister                      NGR    NR 189 523

Place names containing the Scandinavian element --staðir in Argyll.

Coll

Toranstan                    NGR    NM 228 619

Tiree

Cnoc Bhiosta                NGR    NL 974 449

Islay

Olistadh                     NGR    NR 222 582

Place names containing the Scandinavian element -bolstaðir in Argyll

--boll, --pol forms etc.

Coll

Ghrishipoll                 NGR    NM 192 595

Crossapoll                  NGR    NM 127 532

( plus one other not identifiable on 1:50,000 or 1: 63,360 O.S.maps )

Tiree

Poll a Chrosain             NGR    NM 078 473

Kirkapol                    NGR    NM 044 475

Bhasapol                    NGR    NL 974 470

Cnoc Bhirceapol            NGR    NL 965 447

Crossapol                   NGR    NL 996 432

Barrapol                    NGR    NL 955 428

Heylipol                    NGR    NL 976 433

Mull

Sunipol                     NGR    NM 374 539

Scobull                     NGR    NM 467 272

Assapol                     NGR    NM 405 205

Mainland

Poll Gorm                   NGR    NM 733 112

(cont....)

Jura

Poll a' Cheo                      NGR NR 504 629

( plus one other not identifiable on 1:50,000 or 1:63,360 O.S. maps)

Islay

Bolsay                              NGR NR 226 572

Loch Drolsay                      NGR NR 332 670

Kepollsmore                      NGR NR 384 659

Place names containing the Scandinavian element -bolstaðir in Argyll

--bister, --bster, --bost, --bus, forms.

Coll

Arnabost                            NGR NM 209 601

Mull

Eorabus                            NGR NM 382 235

Islay

Scarrabus                          NGR NR 348 653

Dun Chollapus                      NGR NR 357 678

Persabus                           NGR NR 418 690

Coullabus                          NGR NR 295 658

Risabus                            NGR NR 314 438

Coillabus                          NGR NR 321 439

Upper Cragabus                    NGR NR 322 446

Lower Cragabus                    NGR NR 330 453

Middle Cragabus                   NGR NR 325 450

Cornabus                           NGR NR 334 465

Table.            (continued )

( after Nicholaisen 1979 )

Place names containing the Scandinavian element --bolstaðir in Argyll

--bol,--pol forms.

examples located on 1:50,000 O.S. maps, but not in Nicolaisen 1976

Islay

Robolls NGR NR 396 668

Nereabolls NGR NR 226 553

--bister --bster,--bost,--bus forms.

examples located on 1:50,000 O.S. maps, but not in Nicolaisen 1976

Islay

Port Asabuis NGR NR 320 410

Bhrannabuis Cnocan NGR NR 338 473

West Carrabus NGR NR 308 637

Mid Carrabus NGR NR 315 639

East Carrabus NGR NR 322 640

Eallobus NGR NR 336 633

Kinnabus NGR NR 295 424

Lyrabus NGR NR 304 650

Lyrabus NGR NR 292 643



Arrabollis

Branabols

Cowrepollis

Eyrebols

Gorebolls

Keppols

Keppols Beg

Kinabols

Kirepollis

Lurabus

Lyrbos

Orepols

Stanepoll

Place names containing the Scandinavian element

--bolsta<sup>x</sup>oir on Islay recorded in documentary sources not  
now traceable . ( after Alcock and Alcock 1981 )

APPENDIX V

Scandinavian burials in Argyll.

SCANDINAVIAN BURIALS : KINTYRE.

East Tarbert Bay, Gigha.           NGR c. NR 65 52

Anderson (1939 ) records the finding of a bronze balance and weights in a sand pit near the beach on Gigha. It may have been found within a stone cist. Shetelig suggested that the assemblage could be dated to the 10th century A.D. ( 1954 Part VI,74f. ) It does however appear similar to a set from Jätten, Hetland, Rogaland, Norway illustrated and discussed by Graham-Campbell for which a date between the late 8th century and the second half of the 10th century is suggested. (1980, 88)

SCANDINAVIAN BURIALS : TIREE.

Cornaigbeg

NGR NL 985 465

Burials accompanied by weapons, which may be of Viking date were discovered in the 18th century. The only details about the site are contained within a written description in the Statistical Account of 1794, ( volume 10,402 )

location unknown

a pair of oval brooches and a pin are recorded from a burial somewhere on Tiree. (Anderson 1874 )

SCANDINAVIAN BURIALS: : LORN.

Kerrera

NGR NM 857 298

Kay records a possible Viking burial on the Island of Kerrera (1965)

Two swords are recorded to have come from the site 'some years ago'

Nothing further is known about the site.

Oban

NGR c. NM 857 293

Shetelig records the discovery of a ship burial in Oban. ( 1954 part

VI , 75) Nothing further is known about the site.

SCANDINAVIAN BURIALS : COLL AND NORTHERN ARGYLL.

COLL

Grishipoll

NGR NM191 598

The R.C.A.H.M.S. ( 1980,119) record information about an inhumation burial associated with a spearhead which may be of Viking date which was found in the 1950's.

NORTHERN ARGYLL

Cul na Croise, Ardnamurchan

NGR NM 623 692

Lethbridge recorded in 1925 a possible boat burial here, indicated by finds of boat rivets. Nothi ng else is known of the site.

SCANDINAVIAN BURIALS : ISLAY

Ballinaby

NGR 220 670

In 1932 a cist grave, oriented NE - SW, 7' long and between 1' 10" and 2' 6" wide was discovered. ( Edwards 1934 ) Within it lay an extended skeleton, with the head to the SW end. Associated with the skeleton were a sword, a shield boss, fragments of a sickle or knife, all of iron. A buckle and free ring headed pin of bronze were also found. The bones appear to be those of a male. The sword fragment was dated to the latter half of the 9th century. ( Shetelig 1954, Part VI, 74 )

In 1879 two burials were also found at Ballinaby. These were discovered in the sand dunes of the area. Each was surrounded by an enclosure of stones set upon edge, and each lay with its head to the East.

One was accompanied by an iron sword in its sheath, an iron shield boss, a small scabbard end, an iron spear head and the ferule of its shaft, two axe heads of iron, a pair of iron pincers, an iron adze head an iron hammer head, the bow handle of a large iron pot, portions of sheet iron which may have been parts of the pot, and portions of bands formed of iron wires laid side by side, possibly part of a helmet.

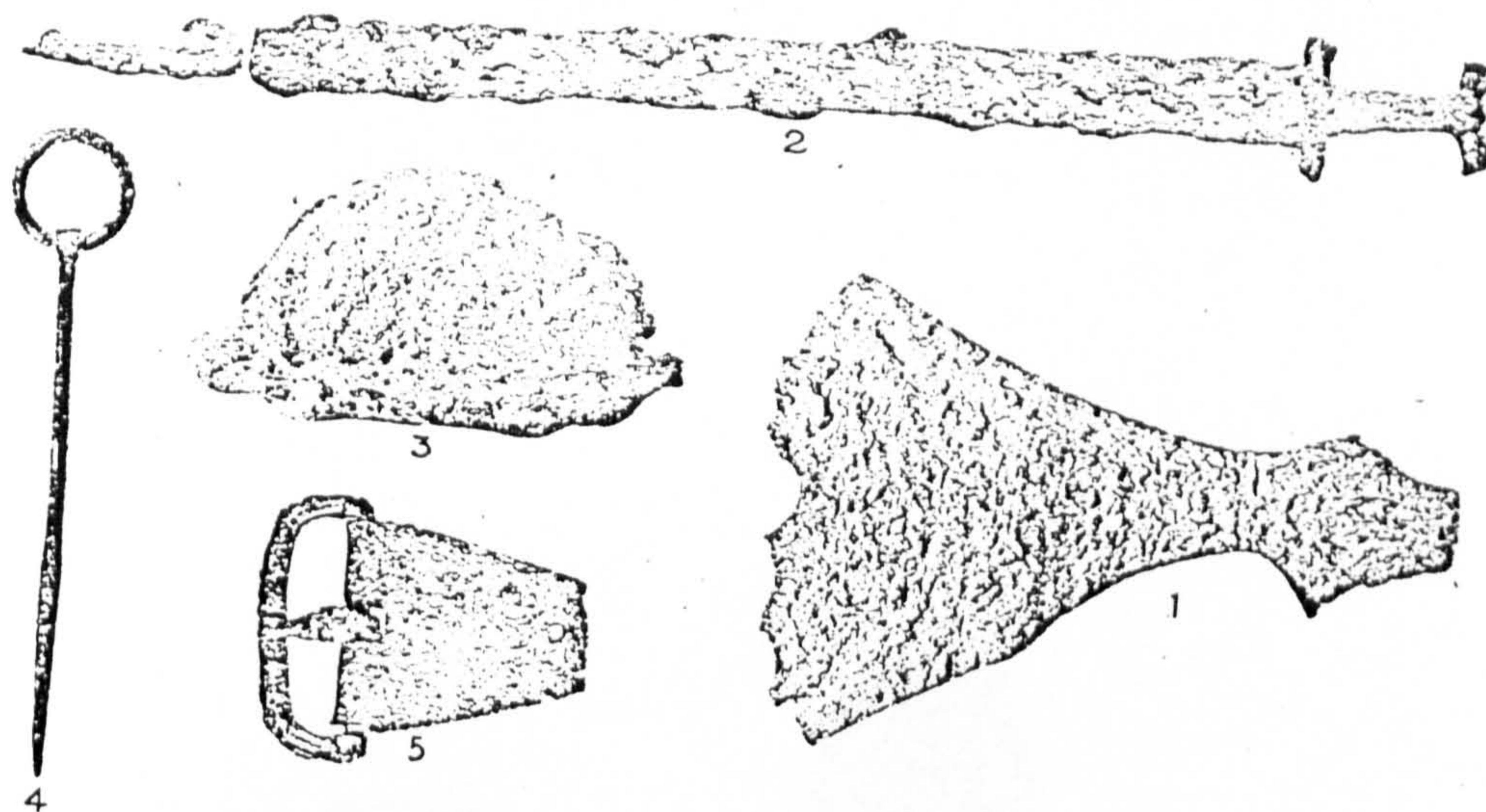
This was interpreted as a male burial.

The second grave was associated with a pair of oval brooches, portions of three double discs of bronze plated with silver and joined together by a narrow band. The latter were ornamented with circles of bosses and borders of repoussé work. A silver hair pin, a knitted chain of silver wire, a bronze ladle, a glass linen smmother and several glass beads were also found. This was interpreted as a female burial.

Shetelig dated both graves to the 1st half of the 9th century, ( 1954, Part VI, 103 ) a date based upon analysis of the oval brooches,

the sword and axe fragments. More recently a later date has been suggested by Graham-Campbell, who dates the oval brooches to between the late 9th century and the 2nd half of the 10th century. (1980,34)



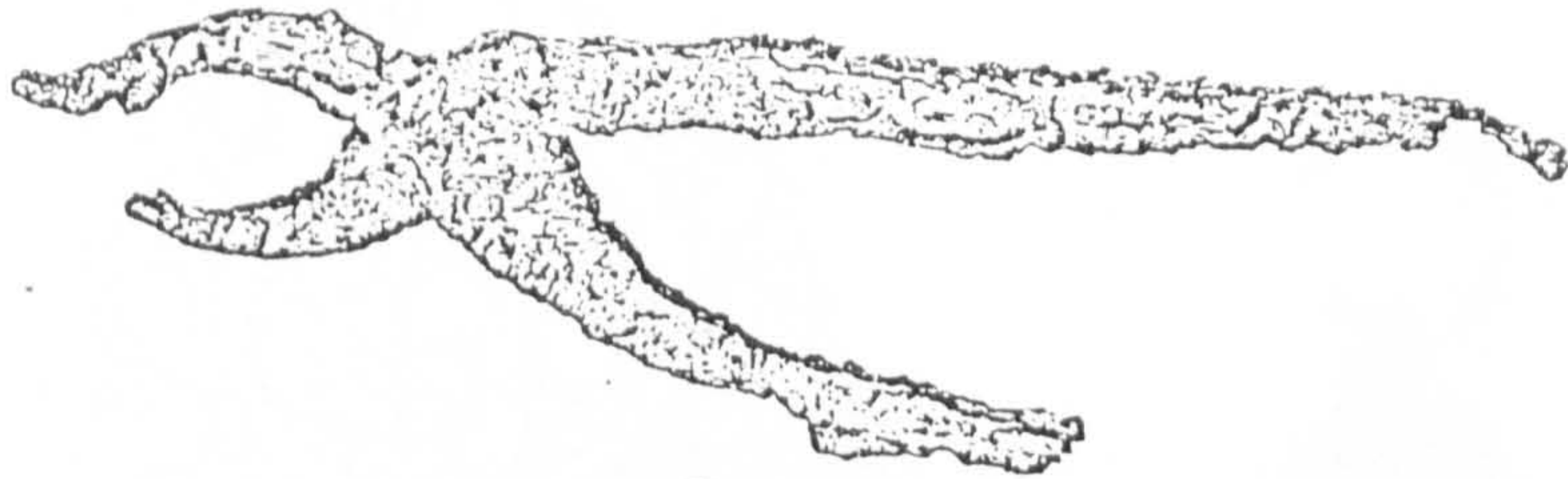


OBJECTS NOT TO SCALE.

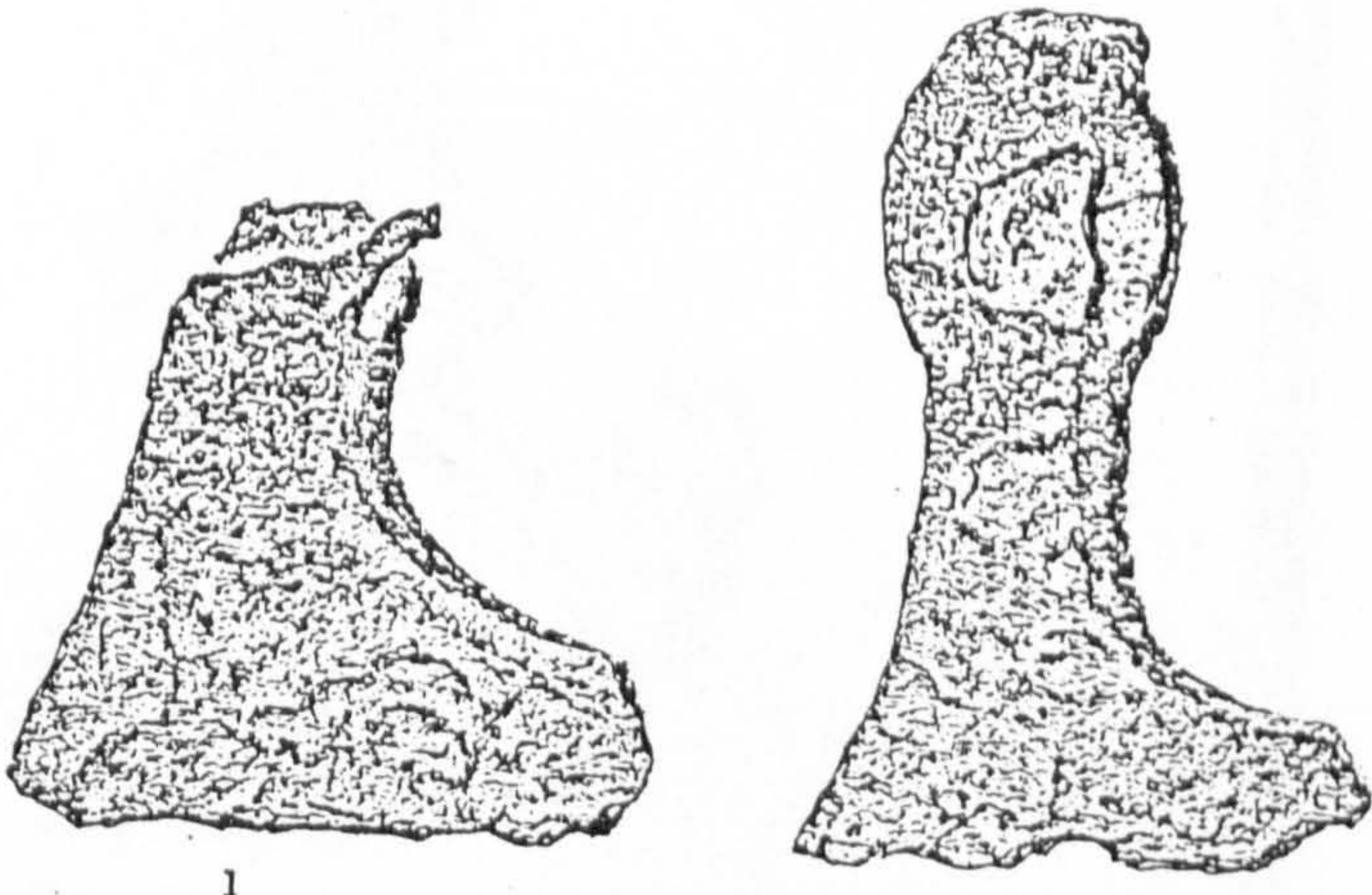
Fig. 2. Objects from Viking Grave at Ballinaby, Islay.

Artefacts from Viking grave at Ballinaby, Islay.

(from Edwards 1934 )



Forge-Tongs (3).

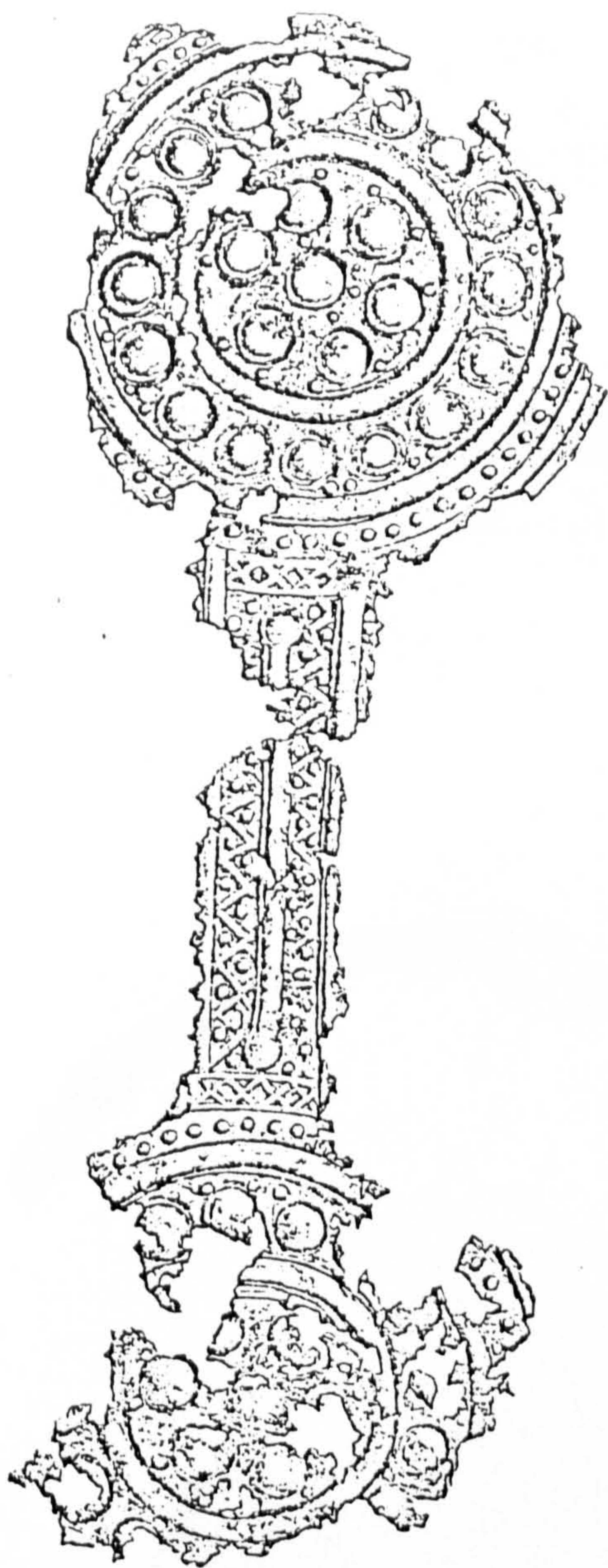


1

2

Axe-heads of Iron (3).


Artefacts from grave no.1, Ballinaby, Islay.  
(from Anderson 1879 )



Double Discs of thin Silver Plate (7½ in. long).



Silver Hair-Pin.



Ladle of thin Bronze.

Artefacts from grave no. 1, Ballinaby, Islay.

(from Anderson 1879 )



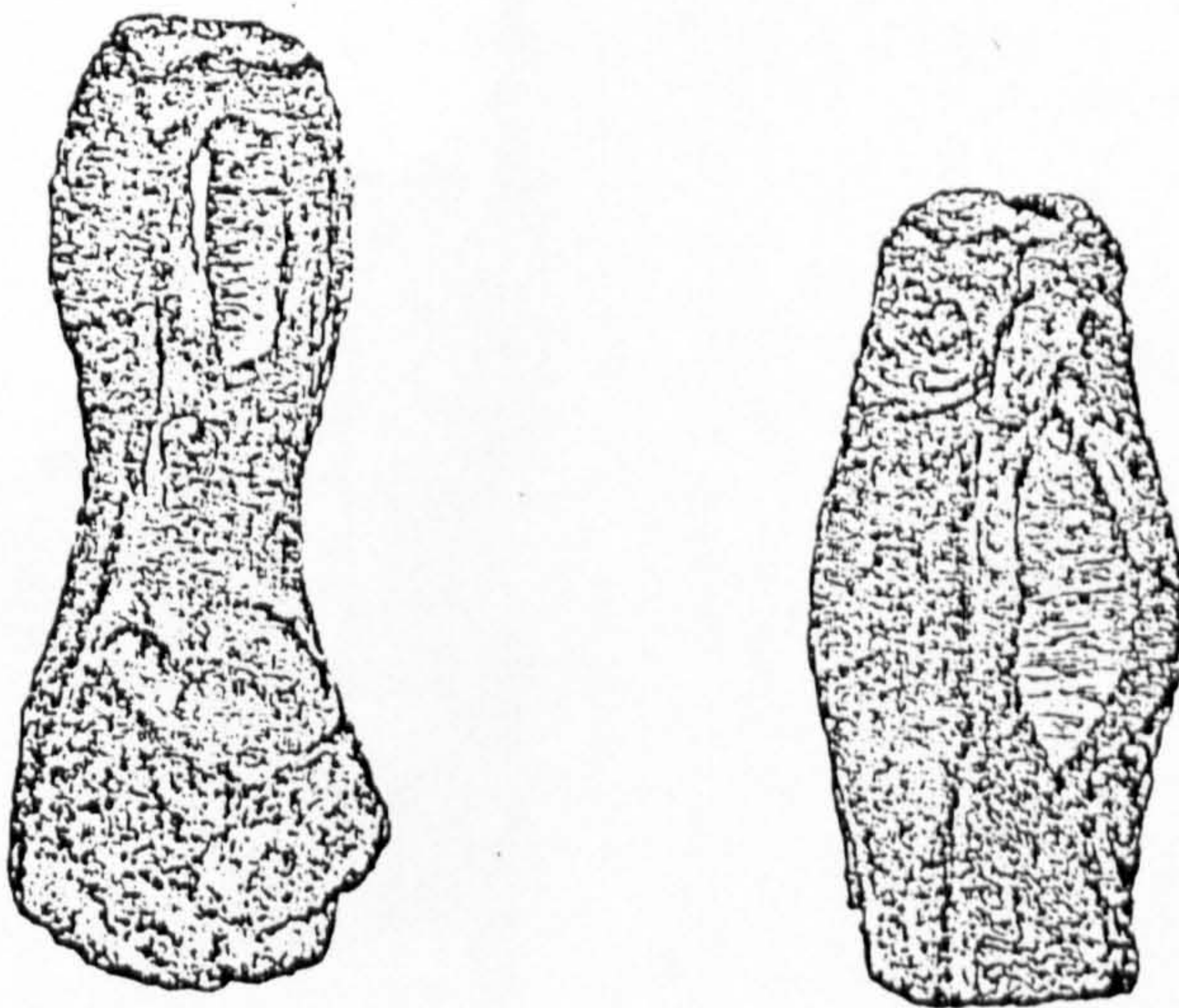
Spear-head of Iron (1/2).



Ferrule of Shaft (1/2).



Bow Handle of Iron Pot, one end broken (1/2).



Adze and Hammer (1/2).<sup>5</sup>



(?) Scabbard  
End (1/2).



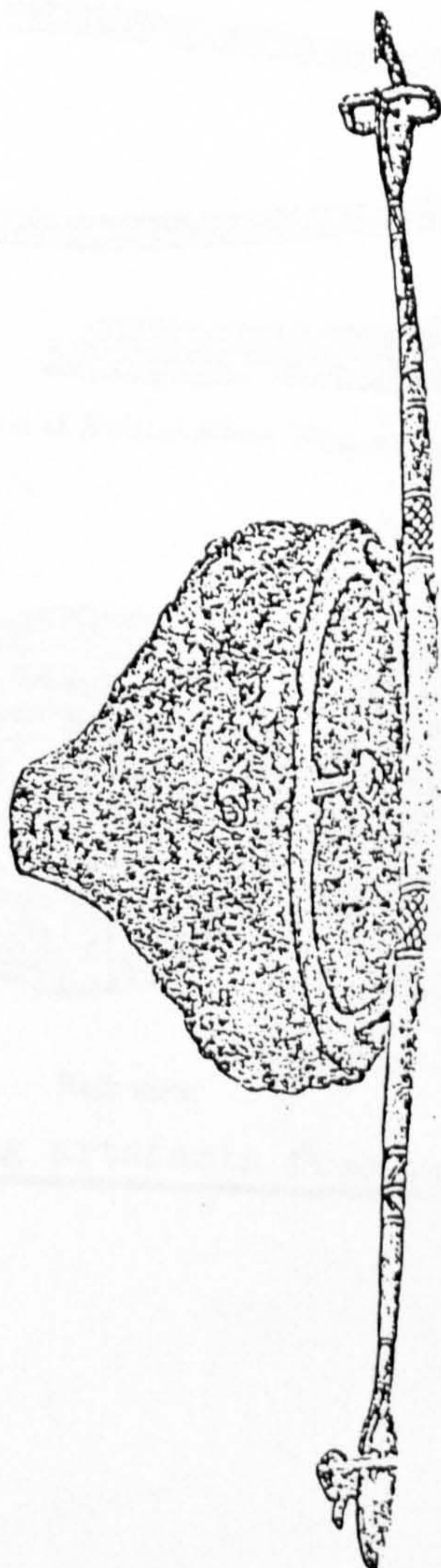
Sheath Mounting.



Fragment of  
Helmet.



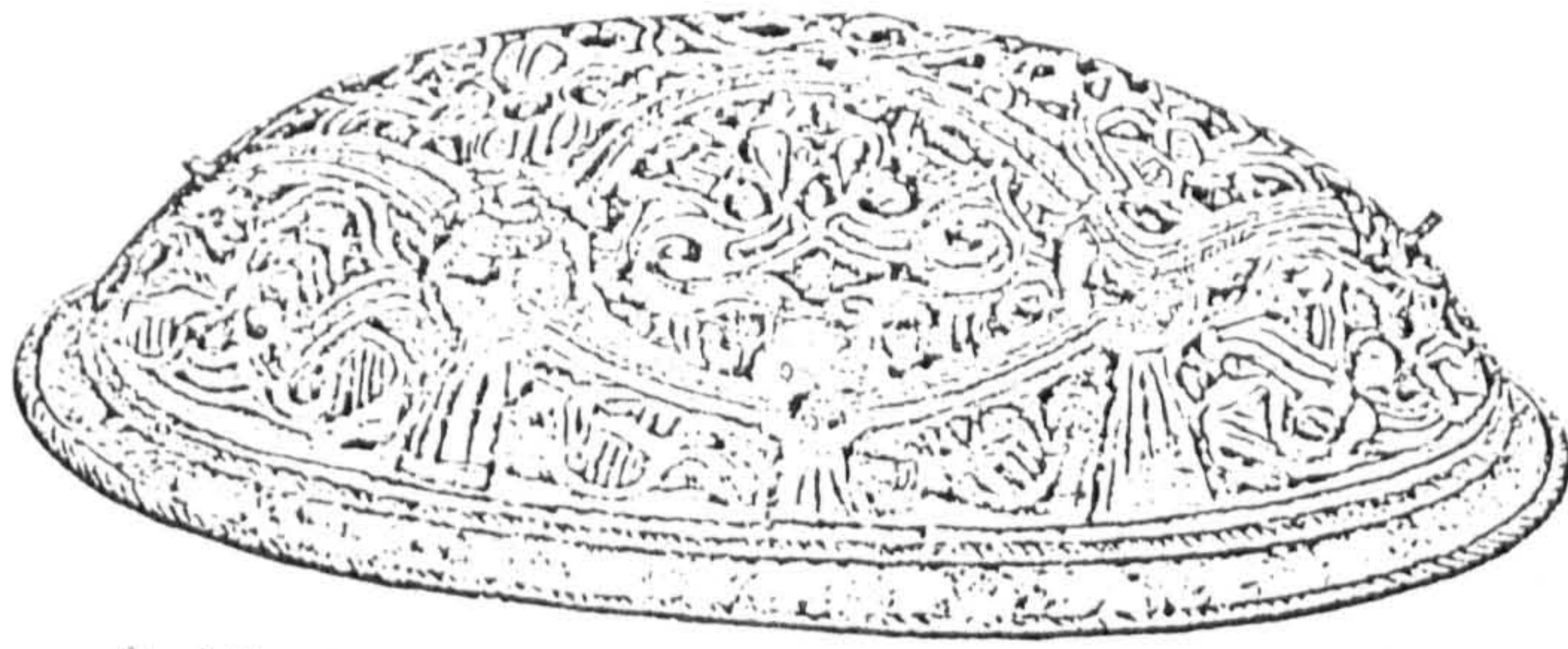
Handle of Shield (front view).




Boss of Shield, Handle




Found in Islay.




Oval Bowl-shaped Brooch found in the grave No. 2 at Ballinaby, Islay.



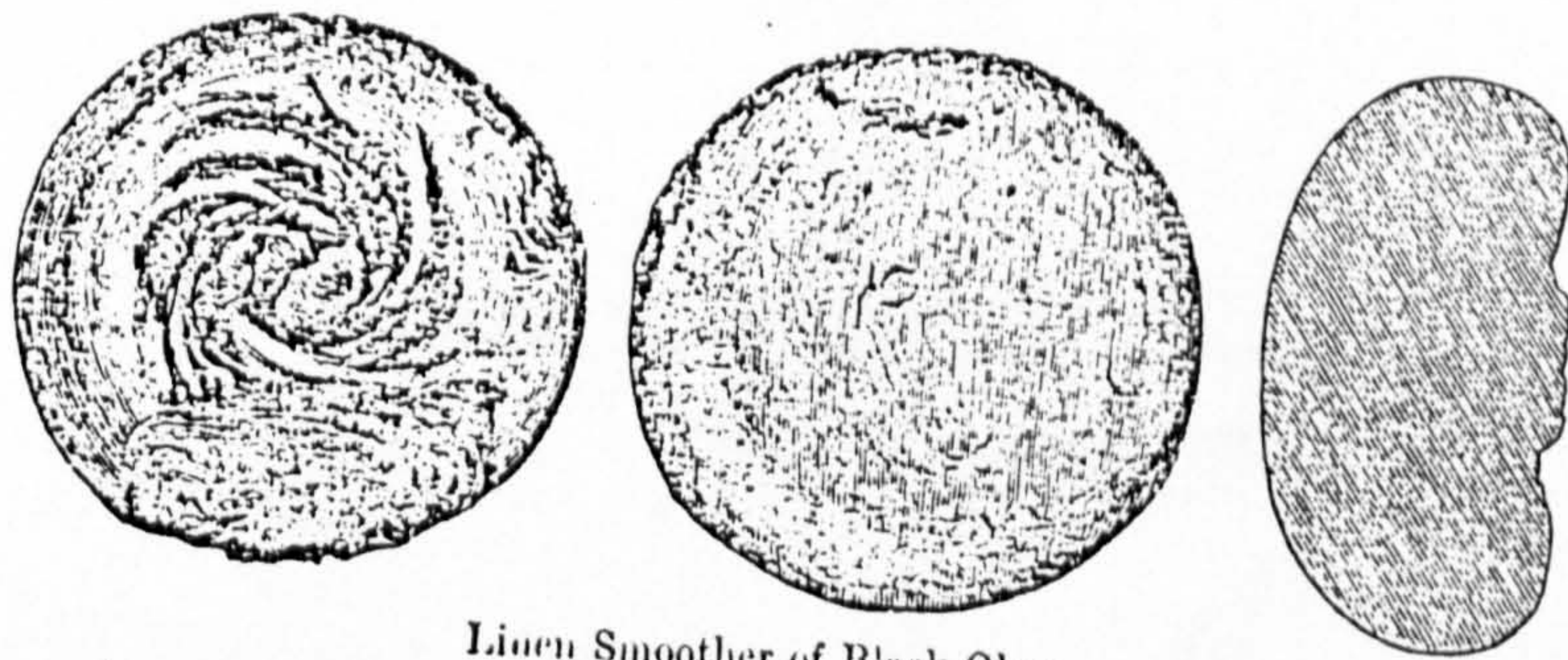
Brass Spring-Pin of Brooch.



Beads found in grave No. 2 at Ballinaby (actual size).



Chain of Knitted Silver Wire, and portion of the Chain of the actual size.



Back view.

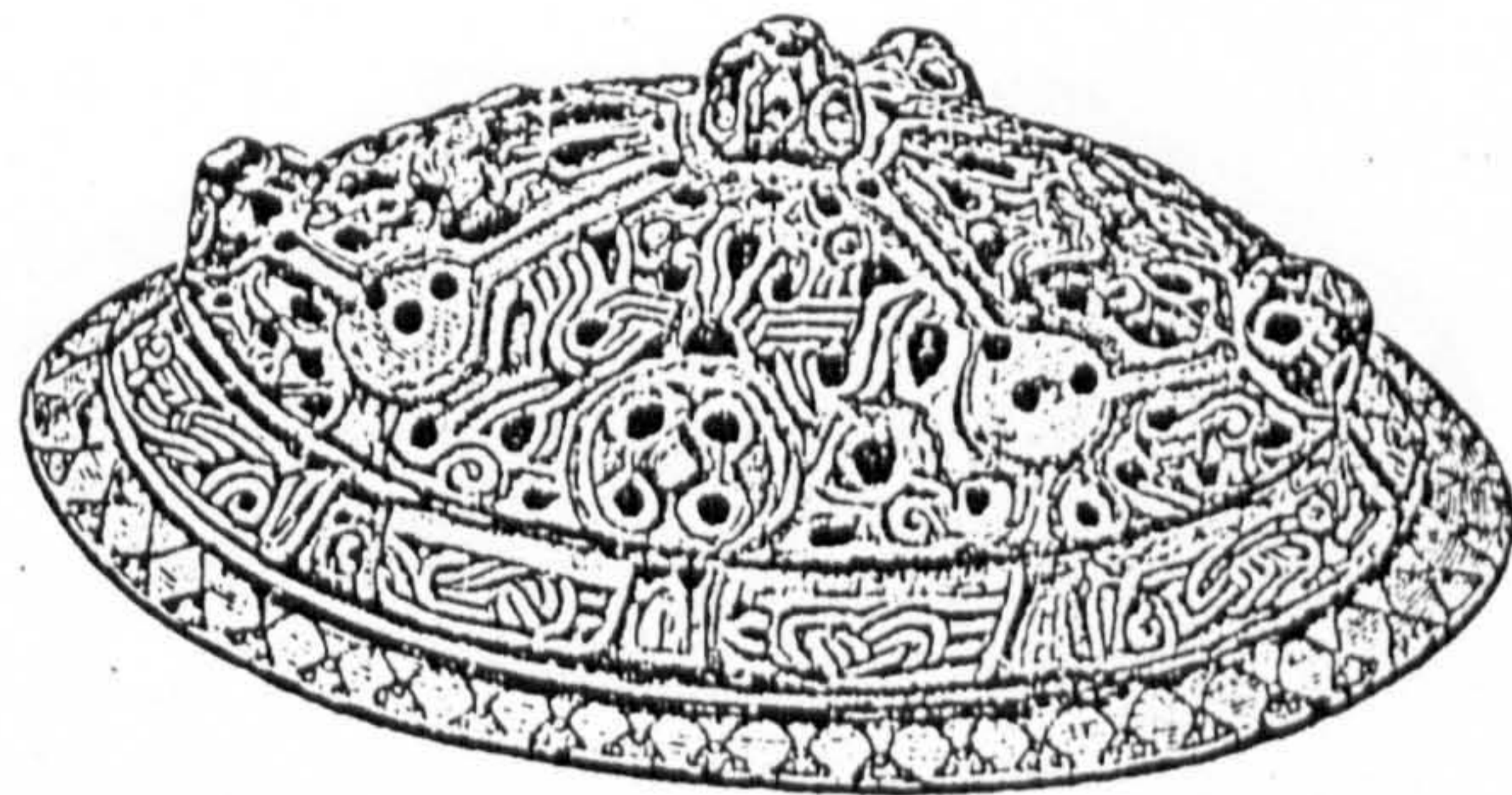
Liorn Smoother of Black Glass.

Front view.

Section.

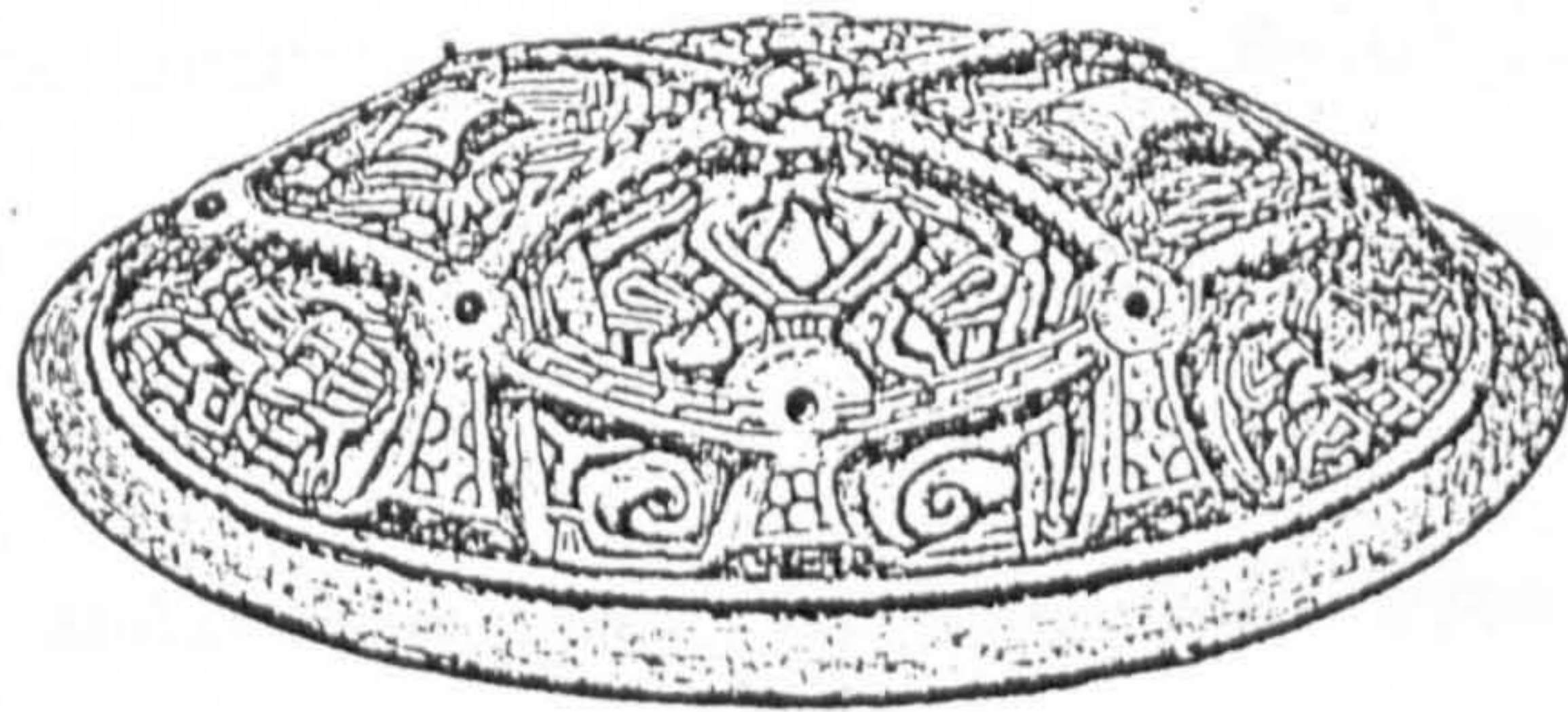
Viking artefacts from grave no. 2, Ballinaby, Islay.

( from Anderson 1879 )



Brooch found at Ballinaby, Islay.

(from Anderson 1879 )



Viking brooch found in a grave at Newton, Islay.

(from Anderson 1879 )



SCANDINAVIAN BURIALS : ARRAN

Lamlash

NGR NS 02 31

Balfour (1910) records that in 1896 the removal of a small gravel mound revealed a Viking burial. This was indicated by the discovery of an iron shield boss and a broken iron sword. Shetelig dated the latter to the mid 8th century. (1954, Part VI, 75)

Kingscross Point.

NGR NS 056 283

Balfour (1909) records his excavation of a grave mound adjacent to the dun of Kings Cross Point, which proved to be Viking in date. The mound was originally 30' long, 8-10' wide, and 1½ to 3' high. On excavation it was revealed that the stones making up the mound were set in a boat shape. Within the mound calcined bones and iron rivets indicated that the body had been burnt and then buried in a boat.

Artefacts recovered were a decorated plate of bone, some unrecognizable fragments of bronze, a fragment of iron bearing the impression of cloth. A bronze coin of Wigmund, Archbishop of York (831 - 854 A.D. ) provides a terminus post quem for the burial .

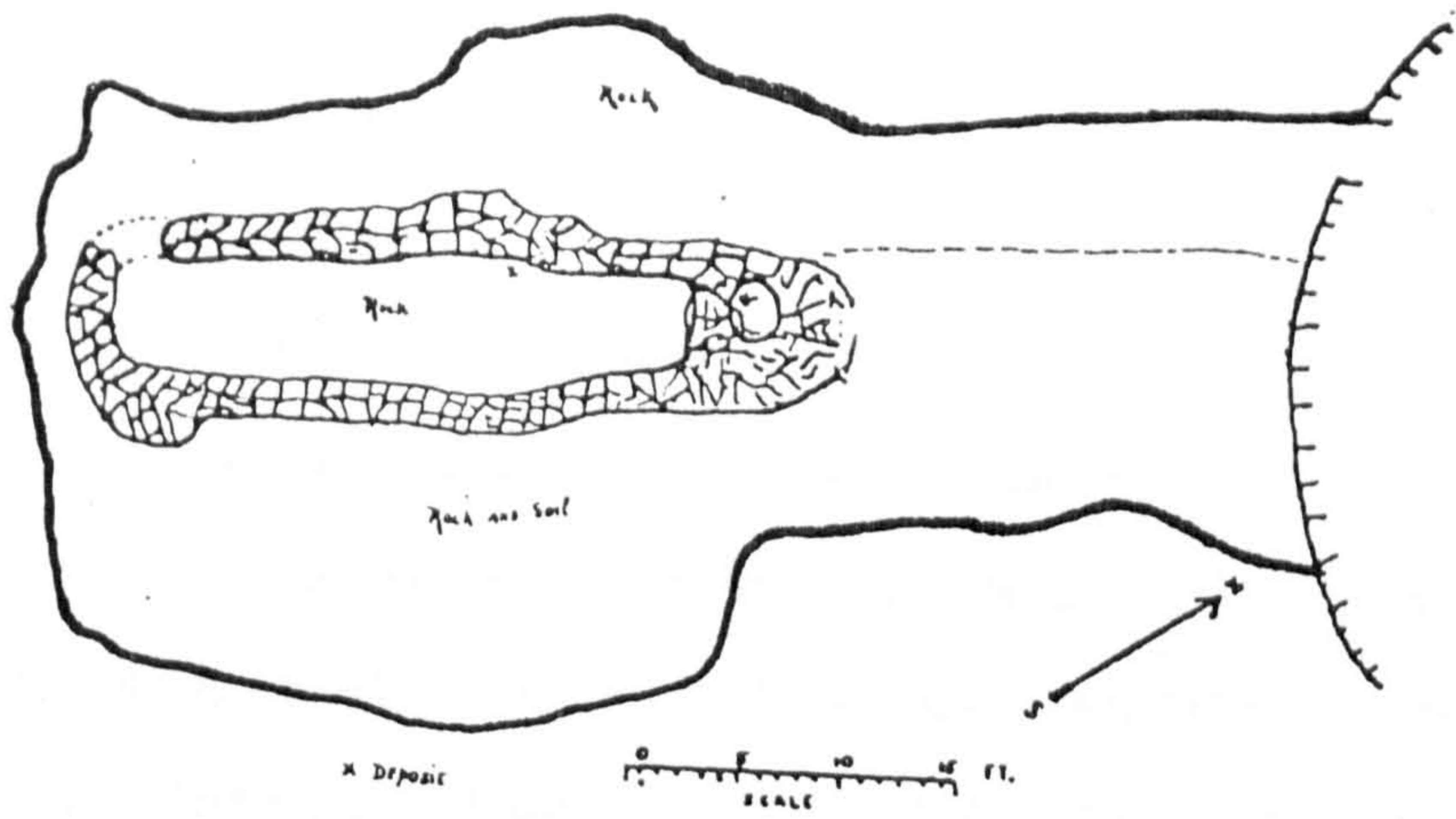


Fig. 1. Ground-plan of the Grave-mound.

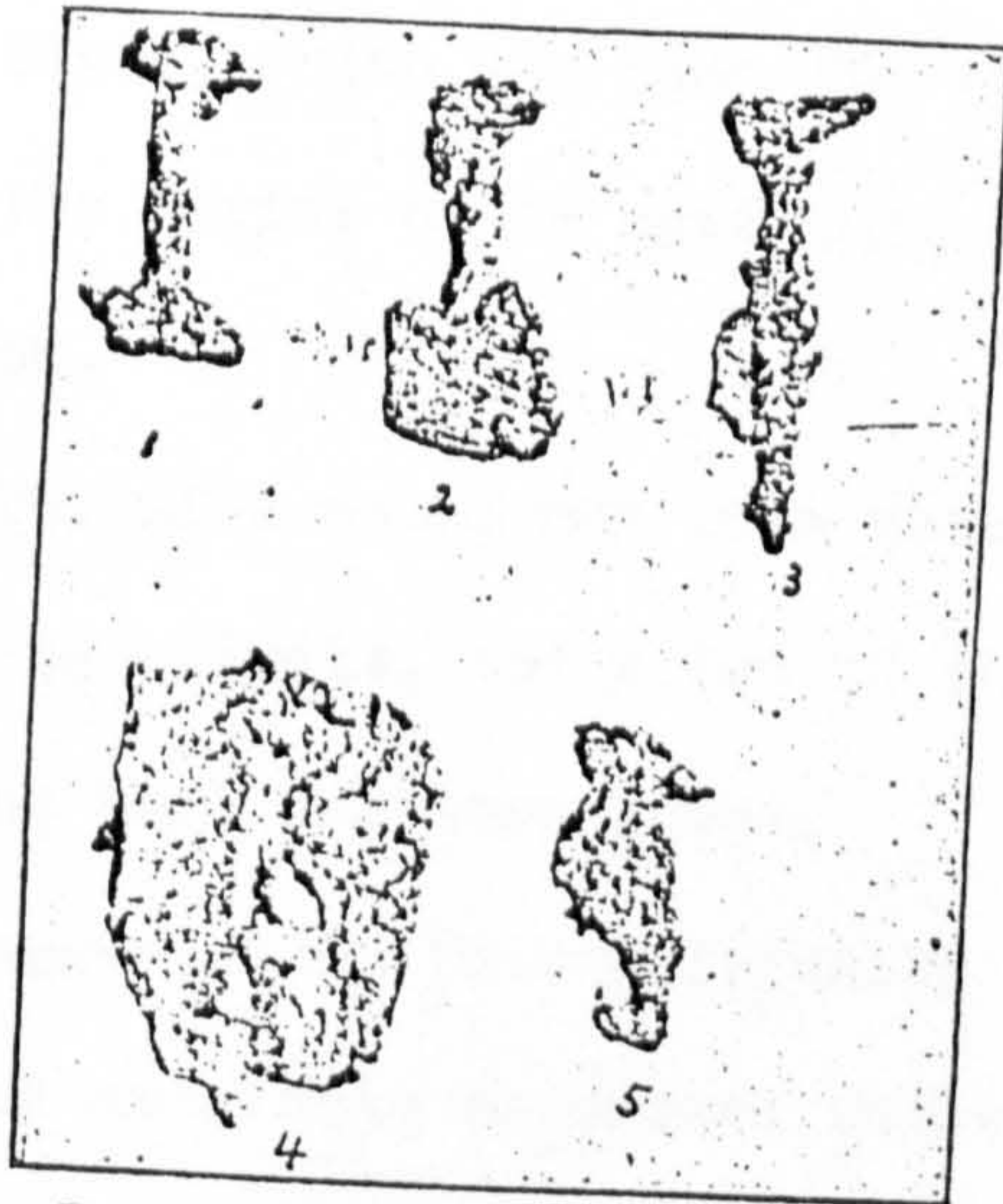


Fig. 3. Rivets and other objects of iron.



Fig. 4. Cetacean Bone, ornamented.

The Viking burial at King'scross, Arran.

( from Balfour 1909)

SCANDINAVIAN BURIALS : JURA, COLONSAY AND ORONSAY.

Oronsay

In 1891 a Viking burial mound on the eastern side of the island was excavated. (McNeill 1891 )

This revealed two extended skeletons, each lying with its head to the NNW. One was accompanied by two beads, one of amber, one of serpentine. A rectangular bronze brooch lay on the left collarbone. Also nearby were a small ivory object and a much corroded bronze ring. This burial was interpreted as that of an aged female due to the small size of the bones and teeth.

The other skeleton was accompanied by a ring formed of limpet shell and an iron knife blade, which lay near the right thigh bone. This was interpreted as the burial of an aged male because of the large size of the skeleton.

Over the double burial a mound had been raised. On excavation this produced numerous boat rivets, and a bed of charcoal, which appeared to indicate that the boat had been burnt. Two narrow stones discovered were suggested to have originally stood upright on top of the mound. Other artefacts recovered included a portion of a bronze penannular brooch, a stone sinker, and several small fragments of bronze. Most of the artefacts were published and discussed in some detail by Anderson. ( 1907)

Colonsay

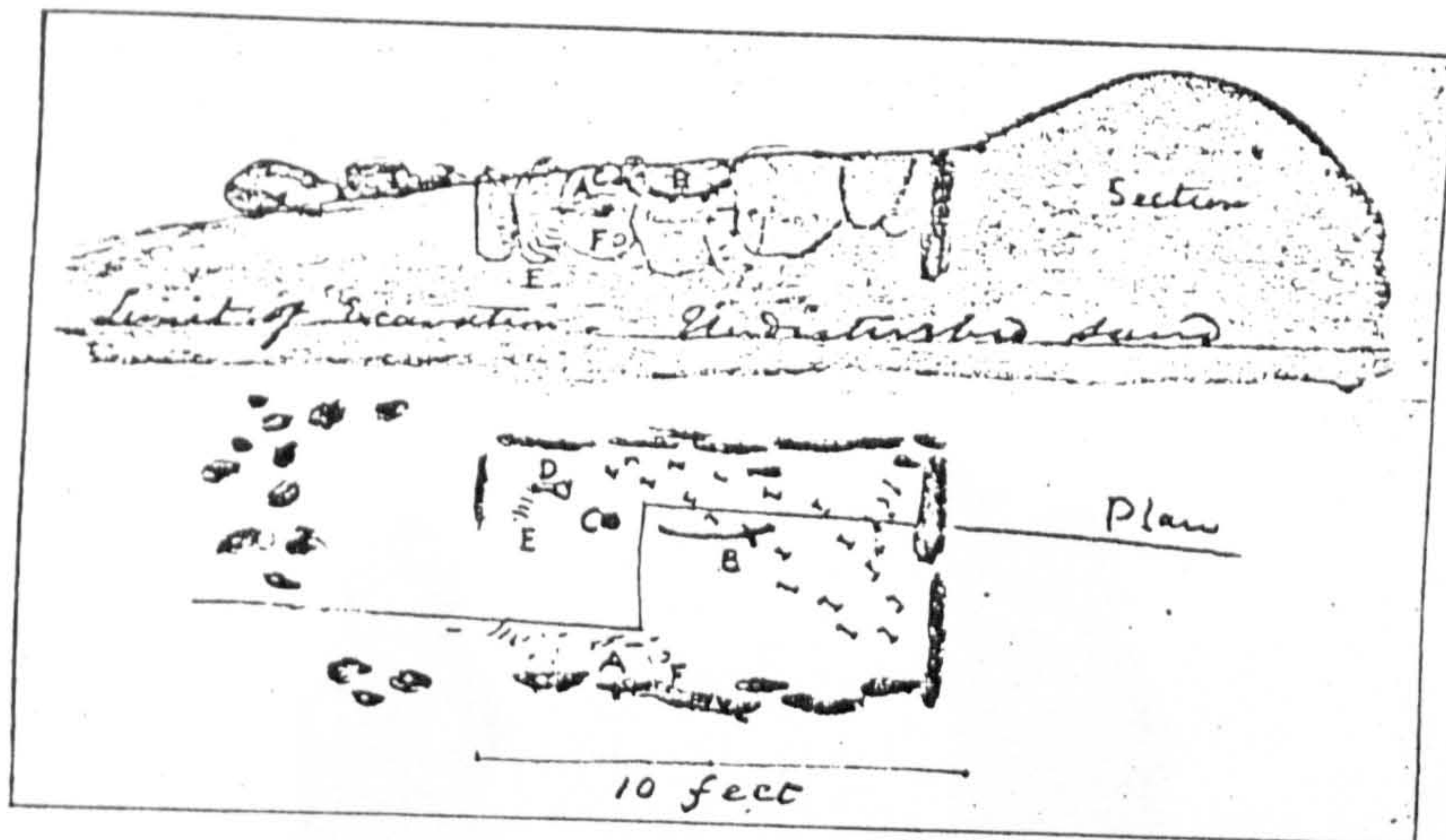
Kiloran Bay

In 1882-3 a burial mound of Viking date was excavated here. (Anderson 1907) The central

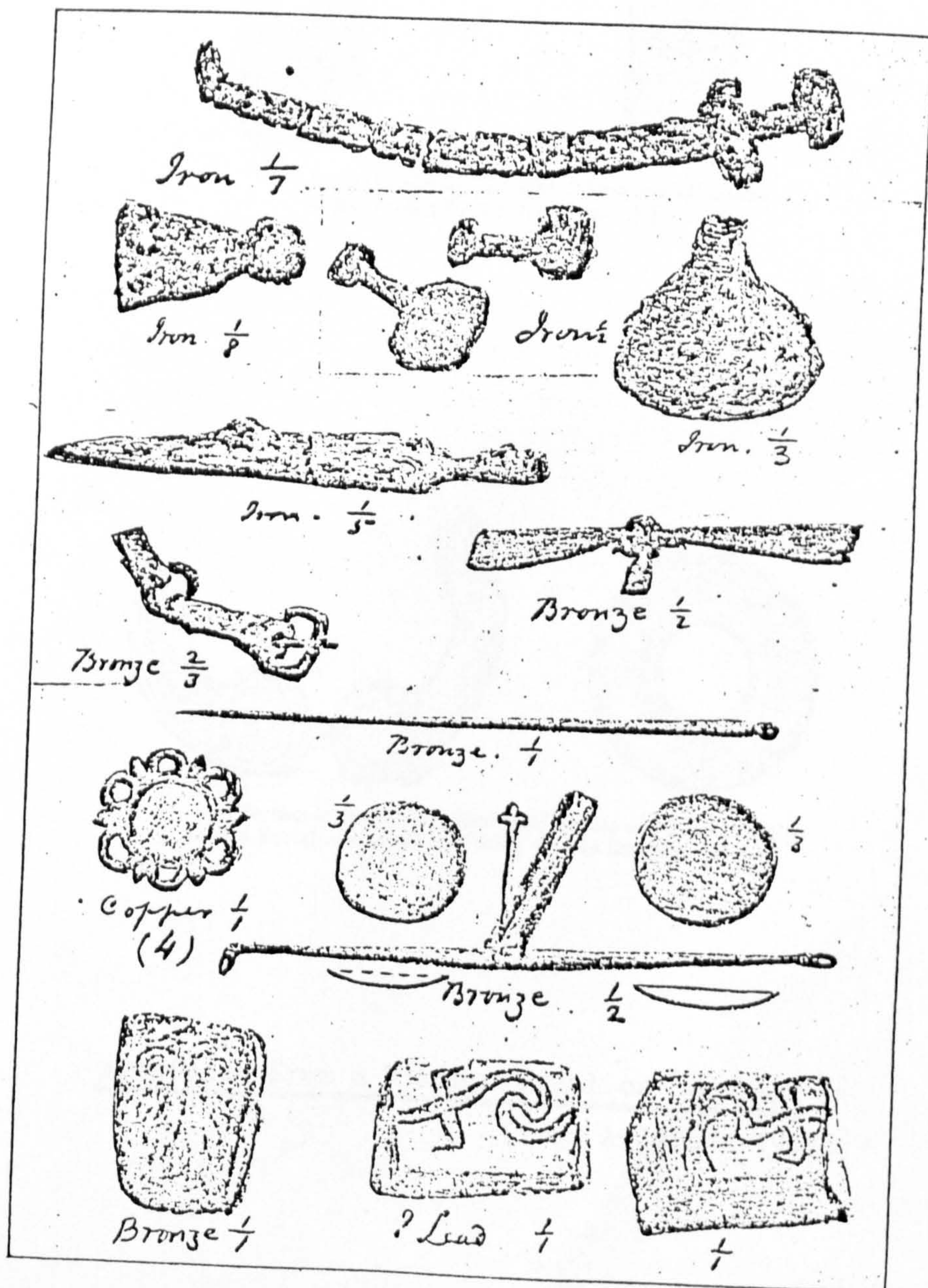
feature of the mound was an enclosure of rectangular shape 15' by 10' formed by stone slabs. In one corner of this was a skeleton laid on its left side, and in a crouched position. Associated with this were an iron sword, an iron spear head, an iron axe-head and an iron shield boss. Also a bronze strap mount, a bronze buckle, a bronze pin and four ornamented studs or buttons of bronze. A pair of bronze scales with their beam balance and weights were found lying by the skeleton.

At the West end of the enclosure was found a skeleton of a horse laid on its right side with the limbs drawn up. An iron girth buckle was found beneath the belly of the animal. Also at the West end of the enclosure were found two stones with rough crosses incised upon them. Three Anglo-Saxon coins were also found in the enclosure. One was illegible, one was of the reign of Eanred ( 808-840 ) and the third of Wigmund Archbishop of York. ( 831-854)

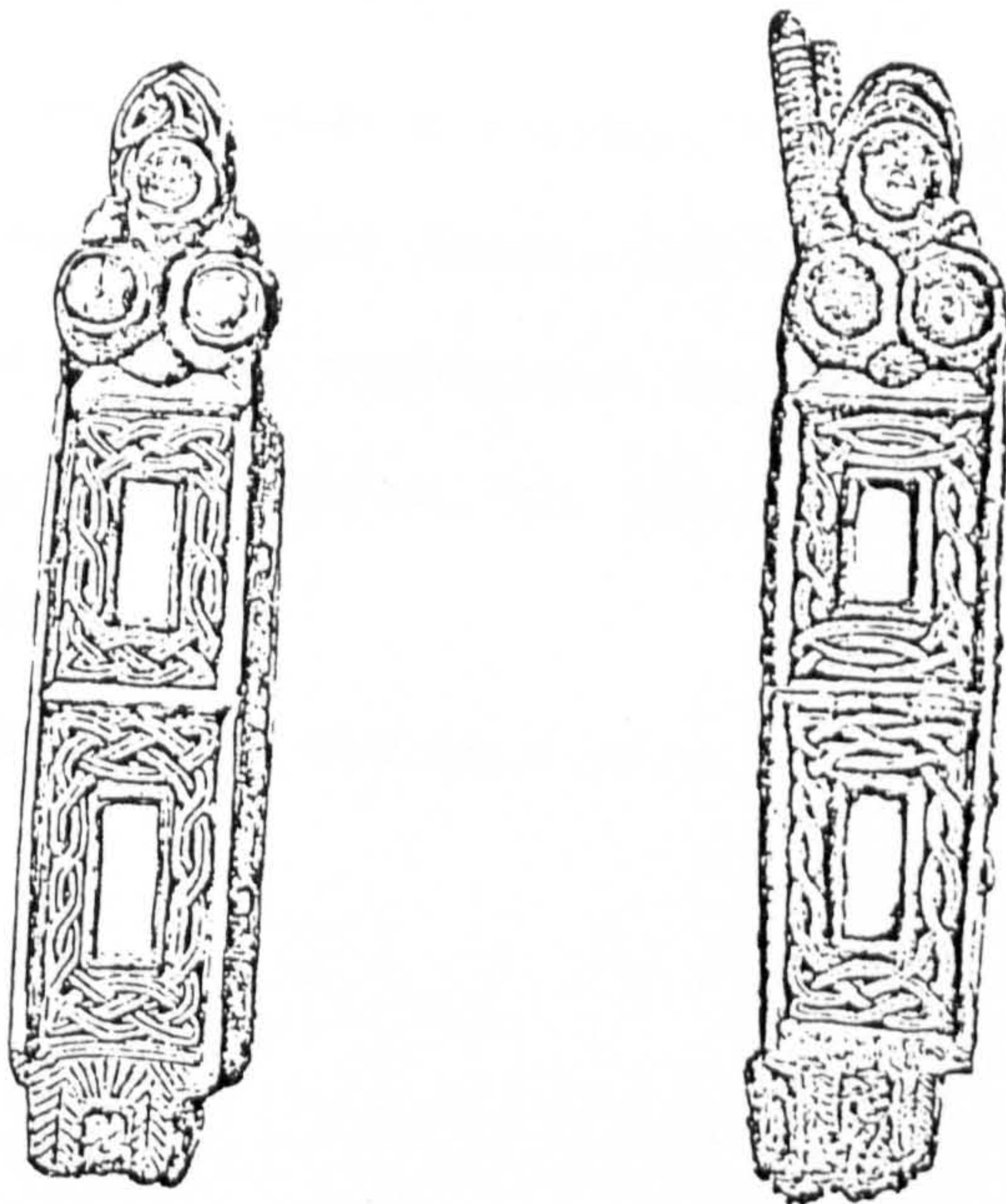
The presence of boat rivets suggested that a boat had been inverted over the whole deposit, which was in turn covered by a mound of sand. Shetelig dated the site to 820-830 on the basis of the sword and axe (1954, Part VI, 103 ) In view of the suggested dating of the coins, however, this would seem too early. A terminus post quem for the site is of 830 is set by the coin evidence.



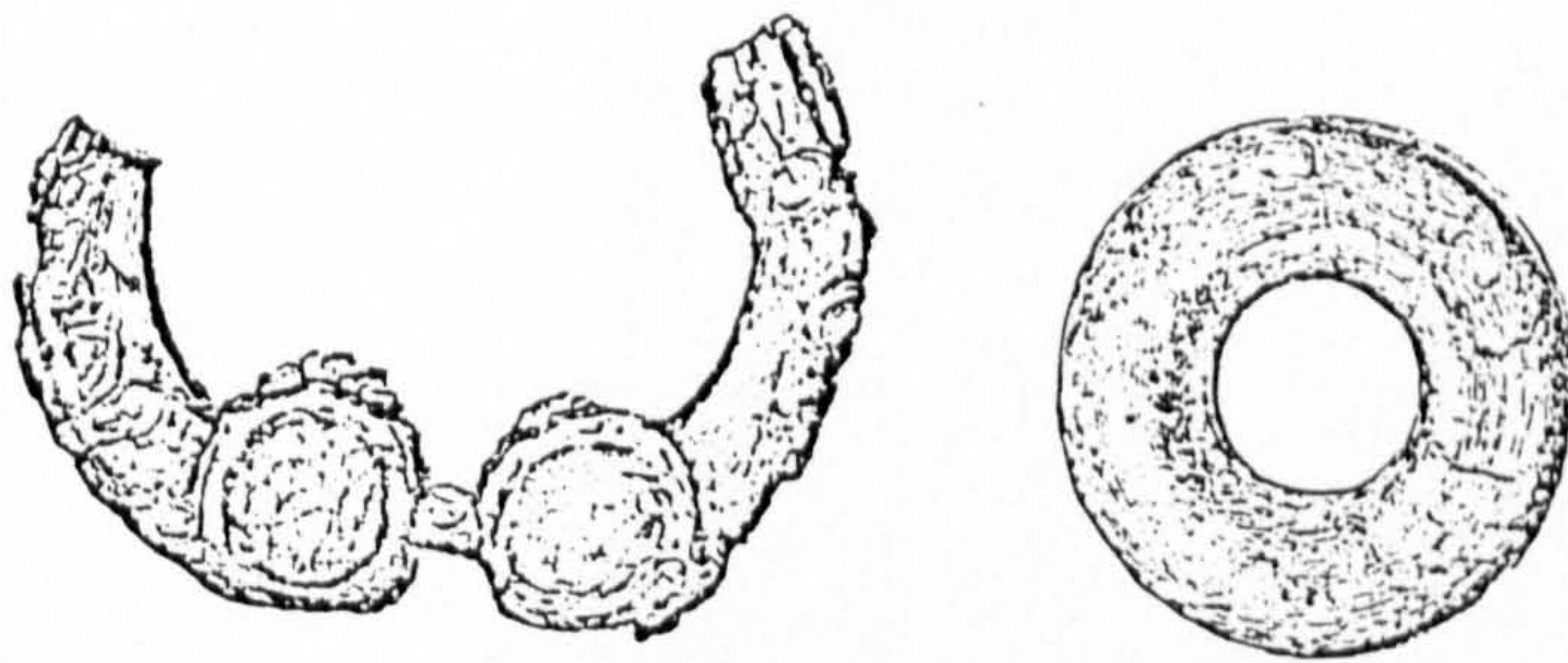
Plan and Section of Viking Grave-mound at Kiloran Bay. A, Human remains; B, Sword; C, Umbo of Shield; D, Axe; E, Broken pieces of Iron Pot; F, Bronze Balance, and Scales and Weights.



Objects found in the Viking Grave-mound at Kiloran Bay. The sizes given on the drawing must here be read as reduced by about  $\frac{1}{4}$ .



A pair of Oblong Brooches from a Burial-mound of the Viking time in Oronsay. (†.)



Portion of Penannular Brooch of Bronze and Bead of Amber from a Burial-mound of the Viking time in Oronsay. (†.)

Artefacts from a Viking burial on Oronsay.  
(from Anderson 1907)

COLONSAY

Another boat burial was excavated on Colonsay in 1891. (McNeill 1891) This consisted of an oval mound 30' by 20' and 7' high which was composed of shell sand and occasional slabs of schistose. Within the mound were discovered an iron pot, an iron axe head, fragments of an iron sword, portions of shield bosses, the broken socket of a lance head, an amber bead, a brone penannular brooch and a bronze pin.

Boat rivets were found throughout the mound, as well as a mass of material like mortar or cement. The latter was interpreted as the boat's cooking place.

Within the boat lay the skeleton of a horse accompanied by a bridle bit.

APPENDIX W

Radiocarbon dates used within the present work.



<u>SITE</u>	<u>LAB. NO.</u>	<u>MATERIAL DATED</u>	<u>UNCALIBRATED DATE</u>	<u>CALIBRATED DATE<sup>v</sup></u> (after Klein et al 1982)	<u>CONTEXT</u>
<u>Dun Ruigh Ruaidh</u>	GaK 2493	charcoal	580 <sup>±</sup> 80b.c.	840 B.C. - 410 B.C.	dates wall construction?
	GU 1366	charcoal	275 <sup>±</sup> 80b.c.	545 B.C. - 20 B.C.	"
	GU 1368	charcoal	1 <sup>±</sup> 65b.c.	155 B.C. - 220 A.D.	"
	GaK 249b	charcoal	10 <sup>±</sup> 100b.c.	175 B.C. - 230 A.D.	charcoal from dun floor
	GU 1367	charcoal	30 <sup>±</sup> 60b.c.	165 B.C. - 210 A.D.	ash on dun floor
		GX 1120	charcoal	115 <sup>±</sup> 105b.c.	385 B.C. - 205 A.D.
<u>Langwell Dun</u>	GaK 4862	charcoal	350 <sup>±</sup> 90b.c.	755 B.C. - 165 B.C.	charcoal from foundation course
<u>Kildonan Dun</u>	GU 1458	charcoal	705 <sup>±</sup> 60a.d.	620 A.D. - 890 A.D.	below phase I hearth
	GU 1458	charcoal	740 <sup>±</sup> 60a.d.	630 A.D. - 905 A.D.	"
<u>Bu Broch</u>	GU 1152	animal bone	490 <sup>±</sup> 65b.c.	780 B.C. - 400 B.C.	broch occupation
	GU 1154	animal bone	510 <sup>±</sup> 80b.c.	805 B.C. - 390 B.C.	"
<u>Dun Mor Vault</u>	GaK 1097	charcoal	60 <sup>±</sup> 90a.d.	155 B.C. - 255 A.D.	broch construction
	GaK 1098	charred grain	445 <sup>±</sup> 90b.c.	785 B.C. - 200 B.C.	pre-broch occupation

\* all dates are calibrated to the 2-sigma level of error.

<u>SITE</u>	<u>LAB. NO.</u>	<u>MATERIAL DATED</u>	<u>UNCALIBRATED DATE</u>	<u>CALIBRATED DATE</u>	<u>CONTEXT</u>
<u>Dun Mor Vault</u>	GaK 1092	charcoal	400±110b.c.	170 B.C. - 180 B.C.	pre broch occupation
	GaK 3426	human bone	805±155a.d.	610 A.D. - 1195 A.D.	burial in broch court
<u>Ederline Crannog</u>	UB 2415	waterlogged timber	370±45b.c.	585 B.C. - 195 B.C.	structural timber
<u>Loch Tay Crannog</u>	GU 1323	waterlogged timber	595± 55b.c.	810 B.C. - 430 B.C.	structural timber
<u>Milton Loch Crannog</u>	K 2027	waterlogged timber	490±100b.c.	800 B.C. - 385 B.C.	structural timber
	K 1394	waterlogged timber	400±100b.c.	770 B.C. - 180 B.C.	structural timber
<u>Machrins</u>	GU 1115	bone	800±70a.d.	665 A.D. - 1015 A.D.	use of structure
	GU 1114	bone	780± 70a.d.	650 A.D. - 920 A.D.	burial
<u>Ardnave</u>	GU 1443	charcoal	195± 60a.d.	60 A.D. - 420 A.D.	use of structure
<u>Newmill</u>	GU 1019	charcoal	195±55a.d.	60 A.D. - 420 A.D.	destruction of souterrain
<u>Iona</u>	GU 1243	peat	585±55a.d.	580 A.D. - 780 A.D.	vallum ditch fill
	GU 1262	charcoal	595±55a.d.	585 A.D. - 785 A.D.	terminus post quem for buildings

<u>SITE</u>	<u>LAB. NO.</u>	<u>MATERIAL DATED</u>	<u>UNCALIBRATED DATE</u>	<u>CALIBRATED DATE</u>	<u>CONTEXT</u>
<u>Dun Ollaigh</u>	GU 1395	animal bone	740±60a.d.	630 A.D. - 905 A.D.	Phase A, northern defences
	GU 1396	animal bone	590±60a.d.	580 A.D. - 780 A.D.	"
	GU 1397	animal bone	680±60a.d.	610 A.D. - 880 A.D.	"
<u>The Udal</u>	Q 1136	whale bone	859±40a.d.	855 A.D. - 1040 A.D.	layer between pictish and Norse phases
<u>Balloch Hill</u>	GU 1033	charcoal	355±110b.c.	555 B.C. - 25 B.C.	charcoal within rampart - not part of internal structure
	HAR 1903	charcoal	320±80b.c.	595 B.C. - 155 B.C.	charcoal within rampart or rampart superstructure
	HAR 1904	charcoal	290±120b.c.	565 B.C. - 30 B.C.	rampart superstructure
	HAR 2043	charcoal	180±90b.c.	400 B.C. - 35 A.D.	rampart superstructure

(for further Balloch Hill dates see Peltenburg 1982)

APPENDIX X

References to excavated sites in Argyll.

EXCAVATED SITES IN ARGYLL

FORTS.

- Dun Mac Sniachan. R.Angus Smith, Proc.Soc.Antiq.Scot. 1872-4 78-80, 1874-6 299-300, 1876-8 14-15.
- Dunagoil J.N.Marshall. Trans.Bute.Nat.Hist.Soc. 1914 42-86.  
L.Mann Trans.Bute.Nat.Hist. Soc. 1925 56-60.
- Little Dunagoil D.N.Marshall Trans.Bute.Nat.Hist.Soc. 1964 6-69
- Creag a'Chaisteal D.E.S. 1864, R.C.A.H.M.S. 1980,44
- Dun Scalpsie R.E.MacCullum Trans.Bute.Nat.Hist.Soc. 1963 45-53
- Dun Macewan's Castle D.N.Marshall Glasgow Archaeol.J. 1983 131-42
- Duntroon D.Christison Proc. Soc. Antiq. Scot. 1904-5 259-322
- An Cnap,Sannox V.Noel Paton Proc.Soc.Antiq.Scot. 1927-8 239-45
- Balloch Hill E.J.Peltenburg Proc.Soc.Antiq.Scot. 1982 142-214
- Lochan an Gour A.Reid Proc.Soc.Antiq.Scot. 1908-9 32-42
- Dùn Cul Bhuirg J.N.G.Ritchie,A.M.Lane Proc.Soc.Antiq.Scot.1978-80 209-229

DUNS

- Dùn Aorain R.C.A.H.M.S. 1975,83
- An Dùn Clenamacrie D.E.S.1969,R.C.A.H.M.S. 1975 77-8
- Dùn Fheurain J.Anderson Proc.Soc.Antiq.Scot. 1894-5 279-85  
J.N.G.Ritchie Proc.Soc.Antiq.Scot. 1970-1 100-112
- Torr an Chaisteil J.A.Balfour 1910
- Dùn Kildalloig W.F.L.Bigwood 1964,R.C.A.H.M.S. 1971,87
- Dùn Fhinn W.F.L.Bigwood 1966,R.C.A.H.M.S. 1971, 83-4

- Dùn Mhic Choigil J.&M.Hedges Proc.Soc.Antiq.Scot. 1976-7 376-7
- Rahoy V.G.Childe &W.Thorneycroft Proc.Soc.Antiq.Scot.  
1937-8 23-43
- Caisteal Suidhe D.Christison Proc.Soc.Antiq.Scot. 1890-1 117-34
- Cheannaidh
- Druim an Duin D.Christison Proc.Soc.Antiq.Scot. 1904-5 259-322
- Ardifuar D.Christison Proc.Soc.Antiq.Scot. 1904-5 259-322
- An Caisteal H.Fairhurst Proc.Soc.Antiq.Scot. 1961-2 199-207
- Ugadale H.Fairhurst Proc.Soc.Antiq.Scot. 1954-6 2115-21
- Kildonan Bay H.Fairhurst Proc.Soc.Antiq.Scot. 1938-9 185-227
- King's Cross Point J.A.Balfour Proc.Soc.Antiq.Scot. 1908-9 371-75
- Dùn Breac A.Graham Proc.Soc.Antiq.Scot. 1914-5 50-57
- Eilean Buidhe J.Harrison Maxwell Trans. Glas. Arch.Soc. 1941  
60-70
- Dùn Beag Vaul E.W.Mackie D.E.S.1963
- Leccamore A.Macnaughton Proc.Soc.Antiq.Scot. 1890-1 476-83  
1892-3 375-80
- Dunan na Nighean C.M.Piggott Proc.Soc.Antiq.Scot. 1948-9 232
- BROCH
- Dun Mor Vaul E.W.Mackie 1974
- CRANNOGS
- Clochkeil McInnes 1939,29
- Durry Loch McInnes 1939,26
- Ederline I.A.Morrisom Internat. Journ. Nautical Arch.  
and Underwater Exploration. 1981
- Eriska R.Munro Proc.Soc.Antiq.Scot. 1884-5 192-5
- Lochan Duighaill R.Munro Proc.Soc.Antiq.Scot. 1892-3 205-221
- Loch Glashan J.G.Scott D.E.S 1960, Med Arch 1961 310-11,  
Archaeol. Newsletter. Vol.7 No.1 20-1

Moss of Achnacree R.Angus Smith Proc.Soc.Antiq.Scot. 1870-2 93-8  
1872-4 82-3

EARLY HISTORIC FORTIFICATIONS

Dunadd D.Christison Proc.Soc.Antiq.Scot. 1904-5 259-323  
J.H.Craw Proc.Soc.Antiq.Scot. 1929-30 111-127  
A.M.Lane 1980, 1981

Dun Ollaigh L.Alcock 1978

EARLY CHRISTIAN SITES

Iona R.Reece Scot. Arch.Forum 5 1975 36-46  
R.Reece 1981, J.Barber Proc.Soc.Antiq.Scot.  
1981 282-380.

VIKING BURIALS

Gigha Anderson 1939, Bryce Proc.Soc.Antiq.Scot.  
1912-3 436-443

Cornaigbeg O.S.A. 19 1794 Vol. 10 402

Grishipoll R.C.A.H.M.S. 1980, 119

Cùl na Croise T.C.Lethbridge Proc.Soc.Antiq.Scot. 1924-5  
105-112

Ballinaby J.Anderson Proc.Soc.Antiq.Scot. 1879 51-93  
A.J.H.Edwards Proc.Soc.Antiq.Scot. 1933-4  
74-78

Lamlash J.A.Balfour Proc.Soc.Antiq.Scot. 1909-10  
221-224

Kingscross Point J.A.Balfour 1909

Oronsay M.McNeill Proc.Soc.Antiq.Scot. 1890-1 432-434  
J.Anderson Proc.Soc.Antiq.Scot. 1906-7 437-450

Kiloran Bay J.Anderson Proc.Soc.Antiq.Scot. 1906-7 437-450

Colonsay M.McNeill Proc.Soc.Antiq.Scot. 1891-2 61-62

OTHER SITES

- Kilpatrick Cashel J.A.Balfour Proc.Soc.Antiq.Scot. 1909-10  
90-101
- Kilellan Farm C.Burgess 1976
- Brouch an Drummin E.R.Creggen D.E.S. 1960,1961,1962
- St. Columba's Cave M.Campbell and C.J.Young The Kist 1976 3-12
- Loch Glashan H.Fairhurst Glas. Archaeol.J. 1969 47-66  
(medieval settlement)
- Balevullin E.W.Mackie Proc.Soc.Antiq.Scot. 1912-3 155-84
- Sanaigmore J.N.G. Ritchie, J.B.Stevenson, H.G.Welfare  
Northern Archaeology Vol.1Part1 1980 25-6
- Machrins J.N.G.Ritchie Proc.Soc.Antiq.Scot. 1977-8  
263-281
- Keil Cave J.N.G.Ritchie Proc.Soc.Antiq.Scot. 1966-7  
104-110
- Addendum- Fort  
Eilean an Duin Nicks forthcoming



APPENDIX Y

Deserted settlements on Mull

DESERTED SETTLEMENTS ON MULL.

<u>NGR</u>	<u>DESCRIPTION</u>
NM 379 453	settlement of 17 roofless buildings.
NM 378 548	Burg; settlement of 13 roofless buildings and other enclosures.
NM 394 460	settlement of 12 roofless buildings.
NM 367 460	Reudle; settlement depopulated at the end of the 19th C. 9 buildings and other enclosures.
NM 353 465	Glac Gugairidh; settlements of 12 roofless buildings and other enclosures.
NM 352 465	Crackaig; settlement of 15 roofless buildings and other enclosures.
NM 392 483	settlement of 10 buildings and other enclosures.
NM 381 410	Glacgallen; 3 settlements consisting in total of 15 buildings, 3 corn drying kilns. Depopulated c. 1851
NM 371 409	settlement of 16 roofless buildings and associated enclosures. Depopulated c. 1851
NM 389 417	Baligarten; settlement of 7 roofless buildings, depopulated c. 1851
NM 360 538	settlement of 11 roofless buildings.
NM 355 532	Caliach; settlement of 8 roofless buildings and associated enclosures.
NM 355 523	settlement of 25 roofless buildings, fields and enclosures.
NM 368 517	settlement of 13 roofless buildings.
NM 392 531	Cill da Bhide; settlement of 8 roofless buildings.
NM 426 265	Burgh; settlement of 17 roofless buildings.
NM 445 275	Cullienore; settlement of 5 roofless buildings.
NM 427 386	settlement of 12 roofless buildings and other enclosures.

- NM 430 390 settlement of 5 roofless buildings.
- NM 425 395 settlement of 10 roofless buildings and other enclosures.
- NM 409 569 Altantairbh; settlement of 7 roofless buildings and other enclosures.
- NM 493 569 Rairraig; settlement of 8 roofless buildings and other enclosures.
- NM 473. 583 Ardmore, settlement of 15 roofless buildings, now afforested.
- NM 485 522 Teanga Mheadhoin; one roofless building.
- NM 468 570 Renalbanach; 2 roofless buildings.
- NM 452 572 Cnoc Carrach; settlement of 5 roofless buildings and other enclosures, now afforested.
- NM 580 243 settlement of 8 roofless buildings and other enclosures.
- NM 518 407 Kellan; settlement of 8 roofless buildings, fields and other enclosures.
- NM 667 223 Glenlibidil; settlement of 4 roofless buildings and other enclosures.
- NM 613 395 Carrachach; settlement of 24 roofless buildings partially afforested.
- NM 632 373 Rhaail; settlement of 12 roofless buildings and other enclosures.
- NM 610 347 settlement of 12 roofless buildings and other enclosures.
- NM 409 390 settlement of 6 roofless buildings and other enclosure enclosures. Includes the remains of a mill.
- NM 406 390 Cragraig; settlement of 6 roofless buildings and other enclosures.
- NM 402 390 settlement, 1 roofed, 7 unroofed buildings.

- NM 415 387 Ormaig; depopulated settlement c. 1850, 18 buildings and other enclosures.
- NM 493 398 settlement of 12 roofless buildings and other enclosures.
- NM 477 395 settlement of 4 roofless buildings and other enclosures.
- NM 462 395 settlement of 3 roofless buildings and other enclosures.
- NM 483 301 Achonnaill; settlement of 7 roofless buildings and other enclosures.
- NM 450 477 depopulated farmstead.
- NM 403 418 Culinish; several depopulated settlements.
- NM 456 418 settlement of 12 roofless buildings and other enclosures.
- NM 477 527 Lephin; site of small hamlet now in ruins.
- NM 437 559 settlement of 25 roofless buildings.
- NM 420 556 settlement of 6 roofless buildings now afforested.
- NM 538 454 settlement of several habitations and turf banks.

( based on Ordnance Survey Records.)

