

The University of Maine

DigitalCommons@UMaine

Documents from Environmental Organizations

Maine Environmental Collection

2013

Androscoggin Land Trust Sherwood Conservation Area Trails Map

Androscoggin Land Trust

Follow this and additional works at: https://digitalcommons.library.umaine.edu/maine_env_organizations

Repository Citation

Trust, Androscoggin Land, "Androscoggin Land Trust Sherwood Conservation Area Trails Map" (2013).
Documents from Environmental Organizations. 17.

https://digitalcommons.library.umaine.edu/maine_env_organizations/17

This Other is brought to you for free and open access by DigitalCommons@UMaine. It has been accepted for inclusion in Documents from Environmental Organizations by an authorized administrator of DigitalCommons@UMaine. For more information, please contact um.library.technical.services@maine.edu.



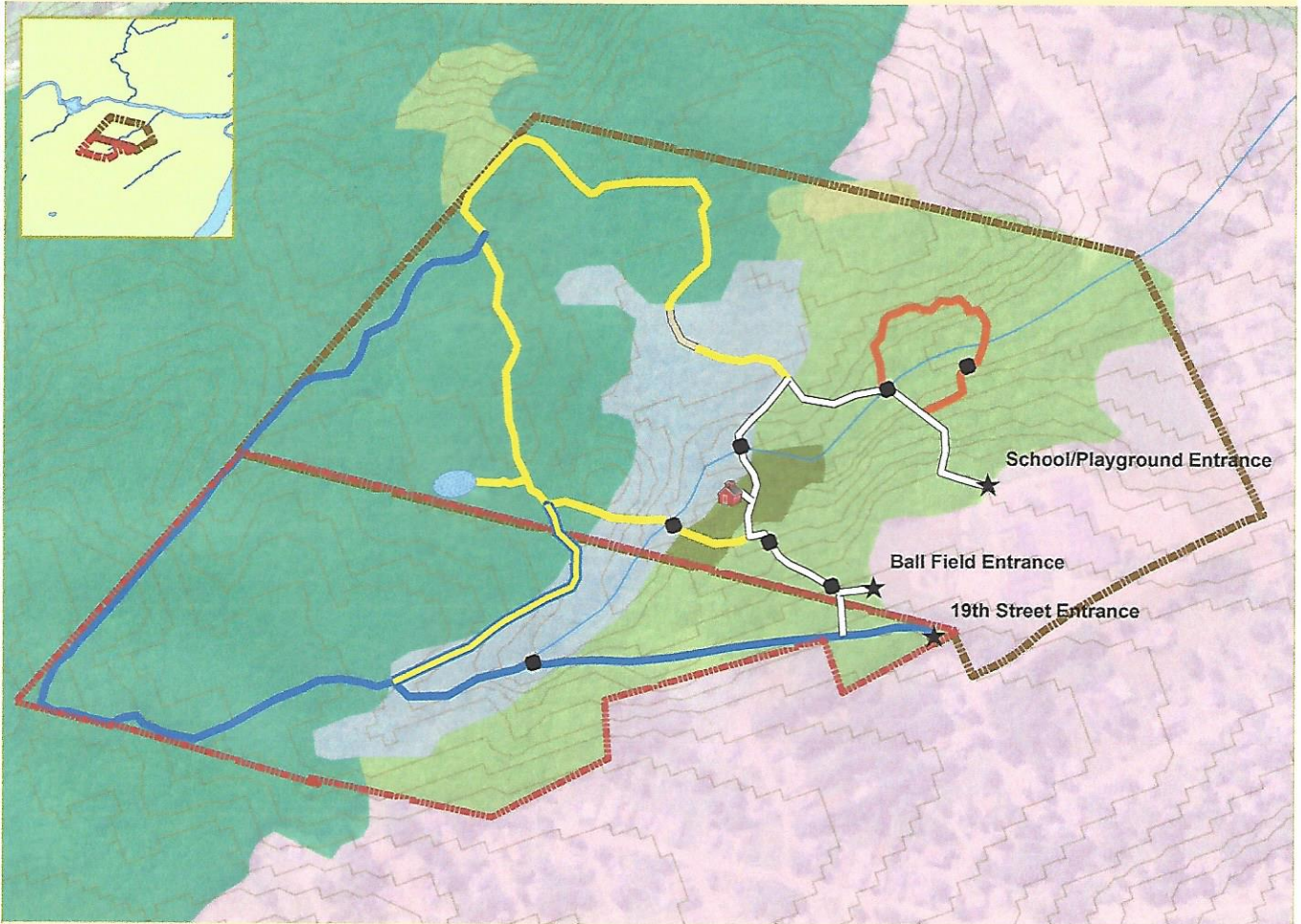
Sherwood Forest Conservation Area Trails

Auburn, Maine

Androscoggin Land Trust: (207) 782-2302

Maine State Police: (207) 657-3030

In Case of Emergency: 911



Rules and Regulations:

- The preserve is open to the public during daylight hours
- Carry in - Carry out
- No camping or fires are permitted
- No motorized vehicles are permitted
- Please respect private property boundaries and remain on marked trails
- Dogs must be kept on leashes
- Please pick up after your dog
- Do not pick or remove any plants
- Hiking, nature walking, and snowshoeing are all encouraged!