

Reports

2003

Virginia Game Fish Tagging Program Annual Report 2002

John A. Lucy
Virginia Institute of Marine Science

C.M. Bain III
Virginia Marine Resources Commission

Follow this and additional works at: <https://scholarworks.wm.edu/reports>



Part of the [Aquaculture and Fisheries Commons](#), [Marine Biology Commons](#), and the [Natural Resources and Conservation Commons](#)

Recommended Citation


Lucy, J. A., & Bain, C. (2003) Virginia Game Fish Tagging Program Annual Report 2002. Virginia Marine Resource Report No. 2003-05 || VSG-03-07. Virginia Institute of Marine Science, College of William and Mary. <https://doi.org/10.21220/V5CX2V>

This Report is brought to you for free and open access by W&M ScholarWorks. It has been accepted for inclusion in Reports by an authorized administrator of W&M ScholarWorks. For more information, please contact scholarworks@wm.edu.




VIRGINIA GAME FISH TAGGING PROGRAM ANNUAL REPORT

2002



Jon A. Lucy
Claude M. Bain III



Special Dedication

Whether anglers fish from their own boats, on charters or headboats, from the shore, or on fishing piers, their tagging efforts and recapture reports are the backbone this tagging program.

On September 17-18, 2003, Hurricane Isabel devastated most Virginia and North Carolina fishing piers, many of which were favored fishing spots of our taggers and their friends.

In some small way we wanted to convey our concerns for the many losses suffered at the hands of "Isabel" by the owners, managers and staff of these piers and by their regular patrons. Along with severe economic losses, the fishing pier industry, and the communities piers serve, suffered a huge intangible loss – the loss of favorite places for fishing enthusiasts of all ages to gather.

Fishing piers are a place where anglers and friends meet to practice their fishing craft and share memorable times. Historically and now, piers are also important and rather unique contributors to the social and business structure of communities

Therefore, we wish to dedicate this report to those piers and their anglers that were hurt by the hurricane. Please consider this report a token of our appreciation for the important role fishing piers and their associated activities have in coastal communities.

Additional recognition goes to those making the program possible – our volunteers.

The Virginia Game Fish Tagging Program, on behalf of the co-directors (authors of this report) and the Advisory Board for the Saltwater Recreational Fishing License Fund, greatly appreciates the dedication and hard work of the program's trained corps of volunteer anglers/taggers.

These volunteers give significant time and effort to becoming trained; then, they contribute considerable fishing time to tagging fish and carefully recording tag data. They also often make special efforts to report tag numbers from recaptured fish that they release again (with tag in place). This results in highly important multiple recapture data on fish at key fishing locations.

The other important part of the Tagging Program "team" we want to thank are those reporting recaptured fish, i.e., the many anglers, charter captains and mates, commercial fishing boat captains, observers onboard commercial boats, fish wholesalers, and others. Each person reporting the recapture of one of our tagged fish is a critical link to the program's efforts to produce useful, reliable information. Tagging fish is a "numbers game", requiring many recapture reports to define single, distinctive areas of high fish site fidelity or a single, consistent movement or migration pattern key to certain species.

To the credit of all who make the program work, it is one of the most economical ways to document how fish important to Virginia and mid-Atlantic fisheries use, and depend upon, the Chesapeake Bay and other specific coastal habitat areas. Virginia anglers, using their fishing license funds, are helping improve understanding of fish important to maintaining the quality and productivity of Virginia's marine recreational fishing industry.



This work is the result of research supported in part by NOAA Office of Sea Grant, U.S. Department of Commerce, under grant No. NA90AA-D-SG045 to the Virginia Graduate Marine Science Consortium and the Virginia Sea Grant College Program

Virginia Game Fish Tagging Program

Annual Report

2002

Jon A. Lucy, Marine Recreation Specialist
Virginia Sea Grant Marine Advisory Program
Virginia Institute of Marine Science
College of William and Mary
P.O. Box 1346
Gloucester Point, VA 23062
(804) 684-7166
lucy@vims.edu

Claude M. Bain III, Director
Virginia Saltwater Fishing Tournament
Virginia Marine Resources Commission
968 Oriole Dr. South, Suite 102
Virginia Beach, VA 23451
(757) 491-5160
mrcswt@visi.net

2003

Virginia Marine Resource Report No. 2003-05

VSG-03-17



Target Species and Tagging Procedures

Virginia Game Fish Tagging Program




Table of Contents

Introduction and Overview	1
Overall Benefits	1
Benefits from 2002 Data	2
Program Objectives	3
Program Operations	4
Tag Retention Documentation	5
Targeted Species 2002	6
Angler Tagging & Fish Recapture Achievements	6
Flounder-Special Tagging Effort	10
Red Drum Tagging	10
Outstanding Overall Tagging Effort	11
Outstanding Recapture Results	11
Tag and Recapture Data - 2002 Overview	11
Tagging Effort Summary	13
Recapture Data Overview	13
2002 Recapture Results by Species: Overview and Examples	19
Black Drum	20
Black Sea Bass	21
Cobia	24
Flounder	27
Gray Triggerfish	39
Red Drum	40
Sheepshead	47
Spadefish	47
Speckled Trout	47
Tautog	49
Appendix Tables	52

Tables

Table 1.	Anglers awarded conservation certificates for tagging at least 25 Fish-2002.....	7
Table 2.	Awards for tagging and most recaptures.....	9
Table 3.	Anglers having 7 or more tagged fish recaptured- 2002	12
Table 4.	Tagged-recaptured fish and overall recapture rates by species	17

Figures

Figure 1.	Tagging gun and T-Bar tags and stainless steel dart tag and applicator.....	4
Figure 2.	Number of tagged fish 1998-2002	14
Figure 3.	Total fish tagged by species (1995-2002)	15
Figure 4.	Number of recaptured fish 1998-2002.....	16
Figure 5.	Cumulative tagged fish recapture rates	18
Figure 6.	Cobia recaptures: Chesapeake Bay site fidelity and movement, 1999-2002	25
Figure 7.	Summer flounder recaptures 2001-2002.....	28
Figure 8.	Coastal movement and site fidelity, 2001-2002 flounder recaptures	29
Figure 9.	Site fidelity: single recaptures Buckroe Pier 2002	33
Figure 10.	Multiple recaptures - Buckroe Pier, Hampton 2002	34
Figure 11.	Red Drum - simultaneous movement and site fidelity at Lynnhaven Inlet 2002	41
Figure 12.	Red Drum recaptures 2001 - 2002	46

Virginia Game Fish Tagging Program

Introduction and Overview

The Virginia Game Fish Tagging Program (VGFTP), in its eighth year during 2002, systematically trains and assists anglers in tagging a limited number of species important to Virginia's marine recreational fishery and maintains the resulting tagging database. A cooperative project of the Virginia Marine Resources Commission (Virginia Saltwater Fishing Tournament) and Virginia Institute of Marine Science (VIMS), the program is primarily funded with revenues from Virginia's saltwater recreational fishing license funds (Recreational Fishing Development Fund). Additional support for the program is provided by the Virginia Sea Grant Marine Advisory Program at VIMS.

The program's overall goal is to develop and maintain a manageable group of trained and experienced angler taggers whose fishing frequency, fish handling expertise, and fishery conservation-management interests produce a useful tag-recapture database. Tagging effort is focused on key species typically not already tagged on a regular basis by research programs in Chesapeake Bay and nearshore Virginia waters and the database shared with fishery researchers, managers, and angling interests. Aimed at improving understanding of the dynamics of fish populations supporting Virginia's marine recreational fisheries, data from the program have been used by VIMS, the Virginia Marine Resources Commission, the Atlantic States Marine Fisheries Commission, and the National Marine Fisheries Service

Overall Benefits

There are a variety of benefits derived from the program.

- (1) Documentation of local and regional patterns of fish movement and migration, i.e., contributing both new and updated information on seasonal movement patterns of fish.
- (2) Collecting data which indicate consistent seasonal or even year-round use of certain areas and habitats by species over multi-year periods (possible over-wintering phenomena in the Bay, annual returns of fish to the same specific areas or bottom features, etc.).
- (3) Providing tangible evidence to anglers of direct benefits resulting from releasing fish, i.e., recapture reports support both short- and long-term survival of released fish. Tag-recapture data show that released fish can be caught again on the same site over periods of days/weeks/months. Releasing undersized and spawning-size fish can result in the same fish returning to the area annually. A portion of deep hooked fish survive when released carefully, especially if leaders are cut and hooks not pulled out. Fish brought to the surface with distended swim bladders can survive when released properly (depends upon species and catch-release scenario).
- (4) Alerting anglers, fishery researchers, and managers to angling situations possibly resulting in poor survival rates of fish required to be released by fishery regulations. Required by fishery managers to rebuild and stabilize fish stocks, minimum size and slot limits, plus bag limits, result in a high number (and wide size range) of fish released by marine anglers. For example, during 2002 approximately 65% of flounder caught in the Atlantic coast recreational fishery were released, and the release rate for the recreational striped bass fishery is generally 90-95% of fish brought to the boat (National Marine Fisheries Service MRFSS data). Particularly low tag

return rates from fish could indicate problems with survival rates of released fish. Release survival rates are species specific and impacted by a number of variables, including type of terminal tackle (hook style, bait versus lure fishing, single versus treble hooks, etc.). In addition, water temperature, fish capture depth (swim bladder problems), fish size, and fighting time-fish handling have highly variable impacts on released fish survival rates (Catch and Release in Marine Recreational Fisheries, American Fisheries Society Symposium No. 30, J. Lucy and A. Studholme, eds., 2002).

(5) Documenting the size distribution of fish typically released in marine recreational fisheries during defined timeframes and under changing fishing regulations. This information is required by fishery management plans and important to evaluating effectiveness of fishery management regulations. Recapture rates and length data on tagged-released fish from the VGFTP have been used by the Virginia Marine Resources Commission, Atlantic States Marine Fisheries Commission, the Mid-Atlantic Fishery Management Council, and the National Marine Fisheries Service (NMFS), often to enhance limited data for the Virginia area collected by NMFS MRFSS surveys.

Benefits from 2002 Data

During 2002, recapture data was particularly noteworthy for red drum, summer flounder, tautog, and cobia in terms of better defining how the species utilize Virginia waters.

- **Red Drum** - The staggered and often rapid movement of juvenile red drum from specific inlets and lower Bay areas during late August through September has been demonstrated by recaptures during various years. However, focusing tagging effort on the abundant numbers of fish available during 2002 provided more precise information about the species' late summer-fall movement patterns. Lynnhaven Inlet produced especially useful data due to good numbers of fish being tagged there during discrete timeframes from late August to mid-September. Some fish moved rapidly to Carolina beaches, i.e., Corolla to Oregon Inlet or inside the sounds within 3-9 days. Some were recaptured even further south, i.e., Avon to Ocracoke within 5-19 days. A fish was also recaptured at Emerald Isle (near Morehead City) only 11 days after being tagged in Lynnhaven. Other drum tagged during the same period remained inside the inlet, some being recaptured after only 1-9 days and others over longer periods of 21-55 days (up to late October).
- **Summer Flounder** - After moving inshore to Bay and ocean inlet waters in spring, juvenile flounder in 2002 again demonstrated a high degree of site fidelity to a number of specific areas, especially in the lower Bay. Around structure sites like bridge-tunnel complexes, fishing piers, and rock jetties, recaptures of flounder tagged at such sites primarily occurred again at the sites during subsequent weeks and months. Combined with 2000-2001 data, 2002 results strongly support the pattern. Similarly, 2002 data provided good documentation that when moving offshore in fall to early winter, Virginia flounder disperse over a wide latitudinal area. Subsequent winter-spring recaptures occurred from New York to North Carolina (one recapture occurred at Myrtle Beach, SC). A number of flounder tagged in the Bay during 2001 were recaptured again in Virginia waters by anglers during 2002. These findings support and expand upon results of tagging research projects conducted by Dr. Jack Musick and his graduate students at VIMS during the late 1980's to mid 1990's.
- **Tautog** - The species demonstrates little seasonal inshore-offshore movement in Virginia, unlike the pattern in more northern waters (New York to Rhode Island). However, a few tagged individuals have been shown to move from lower Chesapeake Bay to offshore sites as well as in the reverse direction.

During 2002, a few recaptures illustrated both situations and some movement within the Bay as well as between sites offshore. However, the majority of 2002 returns showed no net movement of tautog. For example, of 28 recaptures of fish tagged from 1999-2001 on the Cape Henry Wreck (at the Bay mouth), 25 were caught again on the wreck (or very close by). Times at large ranged from about 4 months to 2.9 years with half being 7-12 months. Three fish showed movement, two being caught offshore and one in the Bay. A similar pattern of site fidelity was demonstrated at the Chesapeake Bay Bridge Tunnel (23 recaptures with only two showing movement) and offshore at the Chesapeake Light Tower Reef (22 recaptures all of which were fish tagged at the site 0.5-3.8 years earlier).

All 2002 recaptures occurred in Virginia waters, the pattern since the program began in 1995. To date there have only been two exceptions to this case. Two fish tagged in 1999 inside the lower Bay were recaptured at jetties during 2000, one at Oregon Inlet, NC and one at Ocean City Inlet, MD. In 2002 VGFTP's eight years of data on tautog recapture rates and recapture locations helped support the VMRC and VIMS position accepted by ASMFC (Tautog Technical Committee) that Virginia's tautog catch (almost totally a recreational fishery) did not warrant a proposed 29% reduction. This reduction was applied to more northern states where fishing mortality rates are traditionally higher.

- **Cobia** – Large fish, in Virginia waters during summer, migrate over colder months as far south as Florida. Two recaptures occurred in Florida during March-April 2002 of fish tagged in the lower Bay during summer 2000 and 2001. Cobia also continue showing strong evidence of returning to the Bay over periods of one to four years after release. Recaptures in 2002 occurred in the lower Bay for cobia tagged in the area during 1998, 1999, 2000, and 2001. The lower Bay is a documented spawning and nursery area for the species.

Program Objectives

The VGFTP strives to accomplish four specific objectives:

- (1) Develop a quality-oriented tagging program utilizing trained recreational anglers to enhance data collection aimed at meeting identified information needs on specific species of fish;
- (2) Maintain the tagging database such that the program is responsive to fishery management needs and capable of redirecting effort to take advantage of tagging opportunities provided when unanticipated large year classes of key species become available to the recreational fishery;
- (3) Educate anglers about the need, benefits, limitations, and operation of tagging programs and other information gathering efforts directed toward saltwater finfish, including the proper methods for reporting the recapture of tagged fish and how such information can be used by researchers and fishery managers;
- (4) Reinforce efforts to educate anglers about the benefits and proper techniques for catching, handling, releasing, and tagging fish to enhance further development of a strong fishing conservation ethic in the marine angling community.

Program Operations

The VGFTP currently limits participation to less than 200 anglers and requires attendance at a minimum of one tagging training session before a participant receives tags and tagging equipment. This provides the program directors an opportunity to interact with all program participants to help assure the quality of their tagging efforts. As in recent years, approximately 150 anglers were enrolled in the program during 2002.

Registration is on an annual basis, beginning in December. Anglers in the program are requested to renew their registration each year to continue receiving tags. During February-March 2002, training workshops for new taggers were held in Virginia Beach, Newport News, Wachapreague (VIMS Eastern Shore Lab), and Gloucester Point (VIMS main campus). Instruction and discussion of proper fish handling techniques, tagging techniques, procedures for the accurate and efficient reporting of tag events, and the goals and philosophy of the VGFTP were featured at these sessions. Many experienced anglers, while not required to repeat the workshops, also attended the training sessions, contributing valuable suggestions on problems new taggers may encounter under various fishing conditions and while measuring and tagging certain species. Such discussions are also valuable to the program coordinators, resulting in year-to-year improvements in training information and data reporting procedures.

Receiving tagging equipment and going through tagging instruction handouts, anglers also practiced inserting tags in freshly killed and iced fish. The practice element of the training program clarifies questions about proper tagging technique, reinforces proper fish handling, and allows anglers the chance to develop a feel for the tagging process while under supervision. Mistakes in tag placement and improper anchoring of tags, common occurrences during practice tagging, provide an excellent learning situation through which anglers immediately benefit from their mistakes and gain confidence in their skills.

After hand's-on training, taggers are provided T-Bar anchor tags (Hallprint® Pty. Ltd., South Australia) and a tagging gun featuring a removable stainless steel tagging needle (Dennison Mark III Swiftacker Pistol Grip Tool®). For large specimens of cobia, red drum, and black drum, rather than the T-bar tag, the program is now using a Hallprint stainless steel dart tag (sheath approximately 5.5 inches long; color-orange). The dart head is attached to the tag sheath with stainless wire. Much more visible on larger fish than the slender T-bar tag, the steel dart tag has demonstrated a high retention rate in large red drum in North Carolina. The two tags and their associated tagging applicators are shown in Figure 1.




Figure 1. Tagging gun and T-Bar tags and stainless steel dart tag and applicator
(Note: coin for scale - 0.75 inches diameter).

Tag Retention Documentation

It is important to check tag retention rates in targeted species since significant tag losses negatively impact recapture rates. Also, depending upon the tag and the species, tagging fish, especially small individuals, may result in a significant level of post-tagging release mortality. Compared to immediately releasing a hooked fish, the tagging procedure naturally results in slightly longer fish handling time and added stress from inserting the tag into the fish's musculature. Both issues should be evaluated whenever possible by holding samples of tagged fish for observation.

Tag retention trials have been carried out on most program species. Species yet to be tested are spadefish, black sea bass, gray triggerfish, and sheepshead, however multiple (double) recaptures of each species over periods of weeks to months indicate that T-bar tags work well in the fish. Most often tagging trials involve holding fish in the field for 3-7 day observation periods using net pens or submerged cages. On occasion, we have had the opportunity to hold tagged fish in large, flow-through tank systems for periods of a week to several months.

In the latter case, double-tagging trials demonstrated the T-Bar anchor tag had the higher retention rate compared to single barb plastic-tipped dart tags in juvenile tautog and weakfish (gray trout). Recaptures of double tagged tautog in the field also showed a higher retention rate for T-bar tags. With spotted seatrout, however, a tank trial resulted in no loss of either tag type over a 7-10 day period. But as the case with tautog and gray trout, single barb dart tags would often remain more loosely anchored in fish compared to the T-bar tags, i.e., fish tissue had not healed firmly around the dart tag anchor barb.

Work at VIMS involving the capture and spawning of adult cobia in large re-circulating tanks provided opportunities to test retention of T-bar tags both in large fish and juvenile fish. Fish sizes and holding times in VIMS aquaculture facilities were: 125 juvenile fish (17-20 inches TL, held 30 days; 1 tag lost), 10 smaller juveniles (tagged at 12 inches TL, held 2 years; no tags lost); and 10 large adults (tagged at 40-50 lbs., held 7-8 months; no tags lost) (M. Oesterling, VIMS, personal communication).

Submerged cage studies for periods of 3-7 days with tautog, summer flounder, spotted seatrout, and juvenile red drum have also shown the T-bar tag to be retained in all fish. No tagging mortality has been observed in any species. These results, plus the very small tag entry wound resulting from using the tagging gun, convinced program coordinators to use the T-bar tag as the principal tag for smaller size fish (approximately 10-25 inches TL).

Targeted Species

Species must meet certain broad criteria to be included in the program. First, they contribute significantly to Virginia's recreational fisheries. Second, gaps exist in the scientific data available on the species regarding how "Virginia's" populations of these species interact with, and impact upon, the overall populations of which they are a component. Third, selected species are not included in other major tagging efforts in this region. Fourth, tagging studies can provide insight into aspects of the species' life history. Examples of such life history parameters include local and regional movement patterns of young as well a sexually mature fish, documentation of species' utilization of specific types of habitat to include substrate and water areas, limited growth data, and insight into survival rates of released fish.

In 2002 no changes occurred in species targeted by the program.

Target Species-2002

Black Drum	(<i>Pogonias cromis</i>)
Black Sea Bass	(<i>Centropristis striata</i>)
Cobia	(<i>Rachycentron canadum</i>)
Flounder (fluke)	(<i>Paralichthys dentatus</i>)
Gray Triggerfish	(<i>Balistes caprisucus</i>)
Red Drum	(<i>Sciaenops ocellatus</i>)
Sheepshead	(<i>Archosargus probatocephalus</i>)
Spadefish	(<i>Chaetodipterus faber</i>)
Speckled Trout	(<i>Cynoscion nebulosus</i>)
Tautog	(<i>Tautoga onitis</i>)

Angler Tagging & Fish Recapture Achievements

Volunteers participating in the VGFTP who tag significant numbers of fish receive special recognition. Participants tagging a minimum of 25 fish are awarded Conservation Certificates (Table 1). For the year 2002, 69 taggers received certificates. Comparable to 2001 (70 taggers), approximately half of the program's participants again tagged at a level warranting this special recognition. During 2000 conservation certificates were awarded 55 participants.

Top Tagger for 2002 — Rob Holtz

Tagging 952 fish during the year, Mr. Holtz's impressive effort, while spread across the majority of the program's targeted species (Table 1), focused particularly on juvenile red drum (puppy drum) and speckled trout. He was the top tagger for both species, tagging 646 and 247 fish, respectively (Table 2).

His efforts on puppy drum in Lynnhaven provided some of the program's best information to date on the episodic movement of these fish out of the Bay. A number of Holtz's Lynnhaven drum were recaptured along the beaches from Corolla to Oregon Inlet, NC only 3-9 days after being tagged. Others were recaptured further south (Avon to Ocracoke) after only 5-19 days, including one recaptured at Emerald Isle (near Morehead City) 11 days after being tagged in Lynnhaven. The short recapture times show how quickly the fish can cover the distances involved. More importantly, the short recapture times helped define distinctive timeframes in which portions of Lynnhaven's puppy drum migrated south. The periodic departure of such fish occurred while other drum, tagged in the area at similar times, remained inside the inlet well into September and October (for periods of 20-50 days after tagging).

Mr. Holtz also tagged significant numbers of speckled trout in Lynnhaven and Rudee. In spite of the species' continued low recapture reporting rate (3%), several fish were reported from North Carolina waters. Two of Mr. Holtz's Lynnhaven specks (tagged October 27) were recaptured along Hatteras Island beaches in November only 13 and 28 days after being tagged. And a trout tagged (J. Lucy) inside Rudee (10/19/02) was recaptured at the Nags Head Fishing Pier only 9 days later. Mr. Holtz also had four recaptures of speckled trout tagged at the Elizabeth River Hot Ditch, all taken again in the Ditch after periods of 16-91 days at large (DAL) (see Speckled Trout in the "Recaptures by Species" section and the Appendix).

Table 1. Anglers Awarded Conservation Certificates for Tagging at Least 25 Fish During 2002

Tagger	Black Drum	Black Sea Bass	Cobia	Flounder	Red Drum	Spadefish	Speckled Trout	Tautog	Total
David Agee	0	1	0	92	0	0	0	71	164
D. Albert	0	1	0	27	0	0	0	0	28
Chris Anderson	4	22	0	1	0	0	0	0	27
P. Archer	0	47	0	54	0	0	1	0	102
Dave Barbee	0	18	14	79	0	0	0	1	112
Cooper Barefield	0	0	0	23	4	0	0	0	27
Welton Beard	0	19	0	12	0	0	0	0	31
Tom Brown	0	0	0	34	6	0	1	0	41
Marty Bull	10	16	2	15	34	7	6	1	91
Al Bunnell	4	0	3	3	132	0	8	0	150
Rick Burnley	0	7	0	15	3	0	0	0	25
Roger Burnley	0	57	0	25	5	0	0	14	102
Tim Capoldo	1	132	2	28	4	26	0	21	214
Dennis Cline	0	0	0	0	233	0	0	0	233
Robert W. Collins	10	150	1	29	19	85	22	65	422*
Wayne Collins	0	21	0	47	0	0	0	3	71
C. T. Cowling	2	0	5	15	1	60	0	24	107
Jeff Dail	0	5	0	11	0	19	0	0	35
Elmer Diggs	1	30	1	18	5	3	0	32	92
Gary Donaldson	0	18	0	7	0	0	0	0	25
Greg Edinger	1	7	0	76	0	0	0	24	108
B. Edmondson	0	0	0	0	0	0	30	0	30
Dorothy Elliott	0	0	0	162	0	0	0	0	162
Lee Fischbeck	1	2	0	35	3	0	0	0	41
Nancy Flader	0	8	0	30	0	0	0	0	38
Renshaw Fortier	0	5	0	7	3	0	19	0	34
Stan Gold	0	0	0	18	21	20	0	0	59
Rick Guyot	19	151	1	196	190	51	16	68	711***
Mike Handforth	0	1	1	376	2	0	0	0	380
Tom Harrell	1	24	0	28	6	0	0	0	59
R. Harris	0	4	2	30	0	0	0	0	26
Gerald Head	0	1	0	56	59	0	6	0	122
Tom Heinz	0	0	0	56	1	0	11	0	68
C. Hester	0	7	0	55	0	0	1	0	63
Robert S. Holtz	13	2	0	33	646	4	247	7	952
Ron Hughes	3	0	0	3	112	0	22	0	142*
Jim Jenrette	1	33	8	1	4	7	0	5	59

Tagger	Black Drum	Black Sea Bass	Cobia	Flounder	Red Drum	Spadefish	Speckled Trout	Tautog	Total
Charlie Johnson	0	1	0	31	0	0	1	1	34
J. Johnston	0	0	0	0	31	0	0	0	31
Marc Kucharczk	0	40	0	0	0	0	0	0	40
E. Lawrence	0	0	0	3	22	0	16	0	41
Terry Lowry	6	31	0	11	5	2	0	13	70
Jimmy Martin	0	25	0	0	0	0	0	1	26
Horace Mauney	0	31	0	104	1	0	0	0	136
Ken Neill, III	8	11	0	2	5	27	0	47	105**
Hank Norton	0	9	0	11	41	0	18	0	79
W. T. Nottingham	3	8	0	162	12	0	25	12	222
Al Paschall	0	108	0	16	6	0	16	0	156
Bill Perron	2	16	1	28	132	5	69	16	269
Mike Perron	2	223	5	144	14	36	16	77	523
Arthur Rea	0	6	0	16	49	0	10	0	81
George Reiger	7	15	0	18	2	0	0	1	43
Gil Rigo	2	21	1	438	125	6	14	13	621*
Cory Routh	0	4	1	1	24	0	3	0	33
R. Savage	5	0	5	0	16	0	9	0	35
Wayne Seymour	0	1	0	9	55	0	103	0	168
William Seymour	0	23	0	11	0	24	0	0	58
Barclay Shepard	16	0	0	5	38	3	0	31	93
Charles Southall	1	1	1	11	0	0	0	26	42
Sonny Spiers	0	26	2	66	2	0	0	0	96
Chad Stoker	17	64	1	133	73	30	11	25	362***
David Sturt	0	123	0	19	0	0	0	0	152
L. Turner	0	11	0	7	0	6	0	4	28
Scott Vinson	0	0	0	380	192	0	23	0	595
Lee Wallace	0	15	0	0	0	0	0	26	41
Doug Wehner	2	18	0	16	7	0	2	0	45
Gil Wilson	0	0	0	0	3	15	16	0	34
James C. Wright	4	10	2	1	245	0	147	3	406
J. Young	0	0	0	0	4	0	23	3	30

* Total includes tagged gray triggerfish

** Total includes tagged sheepshead

*** Total includes tagged gray triggerfish and sheepshead

Table 2. Tagging and Most Recaptures Awards 2002

Category	2002	
Total Recaptures	Gil Rigo	112
Total Tagged (All Species)	Robert S. Holtz	952
Black Drum	Rick Guyot	19
Black Sea Bass	Mike Perron	223
Cobia	Dave Barbee	14
Flounder	Gil Rigo	438
Gray Triggerfish	Robert W. Collins	24
Red Drum	Robert S. Holtz	646
Sheepshead	Ken Neill, III	5
Spadefish	Robert W. Collins	85
Speckled Trout	Robert S. Holtz	247
Tautog	Mike Perron	77



Outstanding tagging efforts were also made by a number of other program members. Congratulations go to each of the Top Taggers by Species (Table 2), all of whom worked especially hard to tag significant numbers of fish.

Flounder-Special Tagging Effort

Flounder topped all tagging effort in 2002, as in 2000-2001, providing particularly useful data. Top flounder tagger, Gil Rigo wisely utilized the opportunity provided by fishing with a close community of regulars on the Buckroe Fishing Pier. Important as his tagging high numbers of fish (438 flounder), he instilled in the pier anglers the importance of recording/reporting tag numbers on recaptured flounder and releasing the fish again with their tags in place. This produced valuable multiple recapture data for a number of fish, most showing strong site fidelity for the pier during summer, i.e., being recaptured 2-3 times at the pier over periods of 30-105 DAL. The program owes a special "Thank You!" to the Buckroe Pier operators and anglers for their tag-recapture work. Mr. Rigo also received the 2002 award for Most Recaptures (Table 2).

Coming close to matching Mr. Rigo's flounder tagging accomplishments (Table 1) were Scott Vinson (380 flounder, primarily at the Kiptopeke State Park Pier and Willoughby Spit Jetty) and Mike Handforth (376 flounder, primarily tagged around Chincoteague). Special effort was also made by anglers tagging 100-200 flounder, i.e., Rick Guyot, Dorothy Elliott, W. T. Nottingham, Mike Perron, Chad Stoker, and Horace Mauney. Anglers tagging 50-99 flounder during the year included David Agee, P. Archer, Dave Barbee, Greg Edinger, Gerald Head, Tom Heinz, C. Hester, and Sonny Spiers (Table 1).

A special thanks goes to these individuals, as well to all anglers tagging flounder. The effort produced one of the best annual tag-recapture data sets to date. Equally important, program coordinators and its taggers wish to thank the hundreds of anglers who reported recaptured flounder, as well as other species. The program can only produce useful information with taggers and the angling community working together as a team.

Valuable of Multiple Recaptures

The VGFTP is especially grateful to those taggers, and many other anglers, who made special efforts to carefully record tag numbers and release their flounder again with the tag still in the fish. Their diligence made it possible to acquire multiple recapture times and locations for significant numbers of fish. Multiple recapture data uniquely do the following: (1) Provide the best hard evidence in conventional tagging programs for pinning down patterns of site fidelity to structure sites or other areas when combined with a strong set of single recapture records; (2) Increase understanding of the resiliency of species to catch and release practices, the tagging process, and multiple captures of typically undersized fish (especially known to occur with structure-oriented fish but for which little data exist on marine species).

Red Drum Tagging

In addition to Rob Holtz, top tagger for red drum during the year, other taggers made major contributions on this species. In particular, Dennis Cline tagged a good number of larger fish (> 30 inches TL) along the Eastern Shore barrier island beaches, plus numbers of puppy drum (233 red drum total). Dr. Jim Wright also tagged 245 puppy drum. Other anglers also greatly assisted the VGFTP in taking advantage of the strong run of puppy drum to accomplish significant tagging. Anglers tagging 100-200 drum included Scott Vinson, Rick Guyot, Al Bunnell, Ron Hughes, Bill Perron, and Gil Rigo (see Table 1 for individual totals).

As in the case of flounder, special thanks goes to these individuals, as well to all anglers tagging red drum. The effort produced one of the best tag-recapture data sets to date for the species.

Outstanding Overall Tagging Effort

Several anglers tagged over 600-700 individual fish. Rick Guyot tagged 711 fish, tagging every species targeted by the program (Table 1). In addition to high numbers of red drum and flounder, he focused special effort on black sea bass, tautog, spadefish, and black drum, being the year's top tagger for black drum (Table 2). Gil Rigo tagged 621 fish total, his efforts on red drum and flounder accounting for over 560 fish. He tagged all targeted species except sheephead. Scott Vinson tagged 595 fish, followed by Mike Perron (523), Robert Collins (422), and Dr. Jim Wright (406).

Mike Perron was top tagger for black sea bass (223) and tautog (77). Robert Collins led the year for spadefish (85) and gray triggerfish (24). Dave Barbee tagged the most cobia (14), and Ken Neill, III took the top tagging award for sheephead (5). Special congratulations go out to all the top taggers (Table 2) for their work during the year!

Over 300 fish were tagged by Chad Stoker and Mike Handforth, and over 200 fish by Dennis Cline, W.T. Nottingham, Bill Perron, and Tim Capoldo. Tagging nearly 100 or more fish were David Agee, P. Archer, Dave Barbee (also top cobia tagger), Al Bunnell, C. T. Cowling, Greg Edinger, Dorothy Elliott, Gerald Head, Ron Hughes, Horace Mauney, Al Paschall, Wayne Seymour, Barclay Shepard, and Sonny Spiers (Table 1).

The program wants to especially thank the referenced anglers for their extraordinary tagging efforts. Many anglers also tagged 25-99 fish overall during 2002 (Table 1). Their cumulative efforts were also very important to the program and are much appreciated.

Outstanding Recapture Results

As indicated, the program strives to recognize anglers producing significant numbers of recaptured fish. The focus is to recognize quality tagging since proper, consistent tagging effort is critical to producing good numbers of recaptured fish. As previously mentioned, Gil Rigo had the most tagged fish recaptured during the year (Table 2). In addition, anglers having 7 or more tagged fish recaptured during the year are listed in Table 3.

Anglers reporting the capture of tagged fish are equally as important to the tagging program as those tagging fish, since without such reporting the program would have little data. As a token of appreciation to fishermen returning information on recaptures of tagged fish these special individuals are presented with a program cap, or a fish pin (specific to the species reported).

Tag and Recapture Data - 2002 Overview

The program's volunteers tagged and released just over 10,600 fish during 2002, down slightly from the previous year's effort (about 11,450 fish). Since its start in 1995, the program has been responsible for a total of over 56,700 fish tagged and released by trained Virginia anglers.

Table 3. Anglers Having 7 or More Tagged Fish Recaptured during 2002

Tagger	Black Drum	Black Sea Bass	Cobia	Flounder Drum	Red	Spadefish Trout	Speckled	Tautog	Total
Marty Bull	1	1	0	3	1	1	0	0	7
Al Bunnell	0	0	3	1	12	0	0	0	16
Roger Burnley	0	10	0	0	1	0	0	2	13
Tim Capoldo	0	47	0	0	0	1	0	4	52
Robert W. Collins	1	18	0	3	0	13	1	14	56**
C. T. Cowling	0	0	1	1	0	3	0	4	9
Jeffrey Dail	0	1	0	0	0	4	0	2	7
Elmer Diggs	0	8	0	1	0	0	0	4	13
Greg Edinger	1	1	0	7	0	0	0	5	14
Mike Firestone	0	1	1	0	0	1	0	4	8**
Rick Guyot	1	25	0	30	8	7	0	6	83*
Mike Handforth	0	0	0	17	0	0	0	0	17
Robert S. Holtz	6	1	1	3	74	0	10	3	98
Ron Hughes	0	0	0	1	5	1	1	0	9***
Jim Jenrette	0	3	3	2	0	2	0	0	10
Terry Lowry	1	8	0	0	0	0	0	1	12****
Horace Mauney	0	5	0	6	0	0	0	0	11
Ken Neill, III	0	2	0	0	0	2	0	8	12
W. T. Nottingham	0	0	0	4	1	0	0	4	9
Al Paschall	0	12	0	1	0	0	1	0	14
Bill Perron	0	3	0	0	3	0	0	1	7
Mike Perron	0	21	0	7	1	1	0	11	47*
Brian Petraukas	0	2	0	3	0	0	1	1	7
Rick Phipps	0	2	0	0	0	2	0	11	15
Gil Rigo	1	0	0	98	8	0	0	41	12***
Wayne Seymour	0	0	0	3	2	0	2	0	7
Barclay Shepard	0	0	0	0	4	0	0	6	10
Lee Shuler	0	0	0	0	0	0	0	7	7
Chad Stoker	1	17	0	21	7	0	0	5	53****
David Sturt	0	7	0	1	0	0	0	0	8
Scott Vinson	0	0	0	55	5	0	1	0	61
Lee Wallace	0	2	0	1	0	0	0	4	7
James C. Wright	0	0	0	0	14	0	0	0	14

*Total includes 6 recaptured gray triggerfish **Total includes 1 recaptured sheepshead ***Total includes 1 recaptured gray triggerfish

****Total includes 2 recaptured gray triggerfish

Tagging Effort Summary

Flounder, accounting for one third of the year's tagged fish, continued to lead the overall tagging effort in 2002 (Figure 2). However, while still the species leader for the second consecutive year, absolute numbers of tagged flounder (3,509) declined to almost half the number tagged in 2001. On the other hand, the unusual abundance of puppy drum (fish 11-17 inches TL) occurring in local waters during 2002 provided the opportunity for program anglers to tag 2,727 drum, nearly ten times the number tagged the previous year and better than twice the effort recorded in either 1999 or 2000.

Similarly, a strong class of one-year old speckled trout resulted in over 1,200 being tagged and released during the year, better than twice the effort of any previous year. Anglers assisting VIMS release mortality trials on trout in Rudee Inlet during October- November 2002 also enhanced the number of tagged trout released. With hook-release mortality rates of lure-caught fish being low (averaging 3.5%; N= 282 fish), the majority of fish caught, tagged, and held in submerged cages for 3-4 days (short-term mortality assessments) were released in good condition. As was the case with similar trials in Rudee the previous year, no losses of T-bar tags were observed among the fish during the nine mortality trials. Finally, gray triggerfish and sheepshead also experienced slight tagging increases in 2002.

Compared to 2001, however, tagging for other major species was down (Figure 2). Tagged fish numbers declined particularly for black drum (188, less than half of 2001's effort). Numbers of tagged fish in 2002 also declined for tautog (653 versus 920), spadefish (470 versus 565), and cobia (63 versus 88).

Examining the pattern of cumulative tagging effort for 1995-2002 (Figure 3), flounder ranks as the top species even though only included in the program since 2000. This is in large part due to good year classes of sub-legal flounder being allowed to recruit to the fishery under tightening management efforts. Black sea bass, gray trout (ceased tagging in 1999), tautog, and red drum, in that order, make up the other tagged fish leaders for the program. It must be remembered that relative abundance of a given species, changes in legal size limits, and changes in anglers' interests and opportunities to fish over the course of the program all interact to influence the broader tagging pattern.

Recapture Data Overview

For all targeted species just under 1,040 recaptures were reported during 2002, down slightly from nearly 1,160 reported the previous year. As with the pattern for numbers of fish tagged, flounder (331 recaptures) led all species in 2002 (Figure 4; Table 4). Following flounder, good numbers of recaptures also occurred for black sea bass (237), red drum (191), tautog (139), and spadefish (64), with other species accounting for fewer reports.

With flounder having been tagged since 2000, it now accounts for over 1,100 recaptures (Table 4). Therefore in recaptures it now ranks third behind black sea bass (1,728 recaptures) and tautog (1,244 recaptures). The three species' totals include multiple recaptures. For example, in 2002 black sea bass accounted for 15 double recaptures and 3 triple recaptures and tautog had 4 double recaptures. Flounder multiple recaptures were even higher, i.e., 21 double, 5 triple and 2 quadruple recaptures.

As previously referenced with regards to flounder, the special effort by some anglers and taggers to write down tag numbers and re-release fish with their tags in place is providing the program with particularly useful information on species' temporal use of wrecks, artificial reefs, bridge-tunnel complexes, fishing piers, and other

Figure 2. Number of Tagged Fish 1998-2002

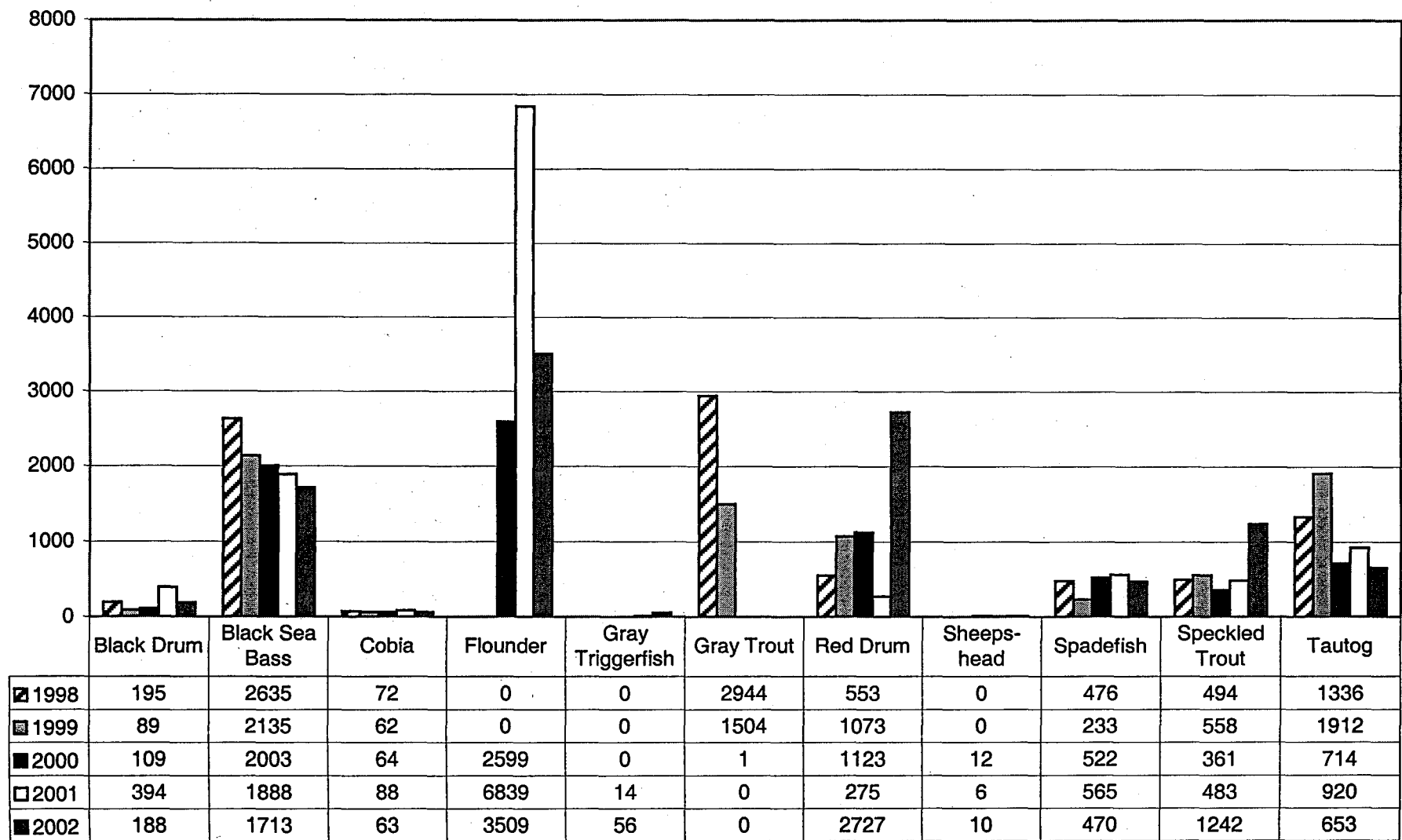


Figure 3. Total Fish Tagged by Species (1995-2002)

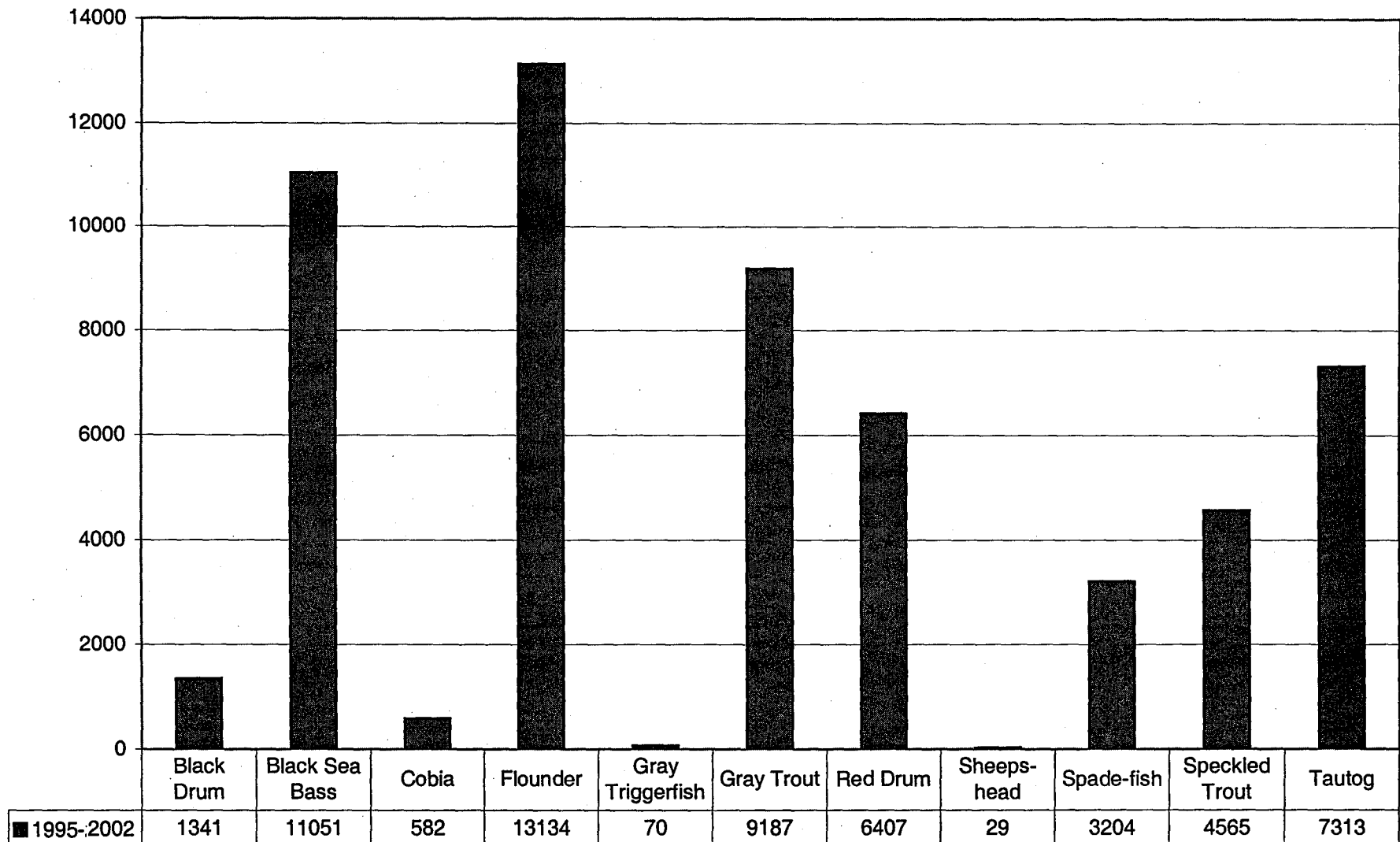


Figure 4. Number of Recaptured Fish 1998-2002

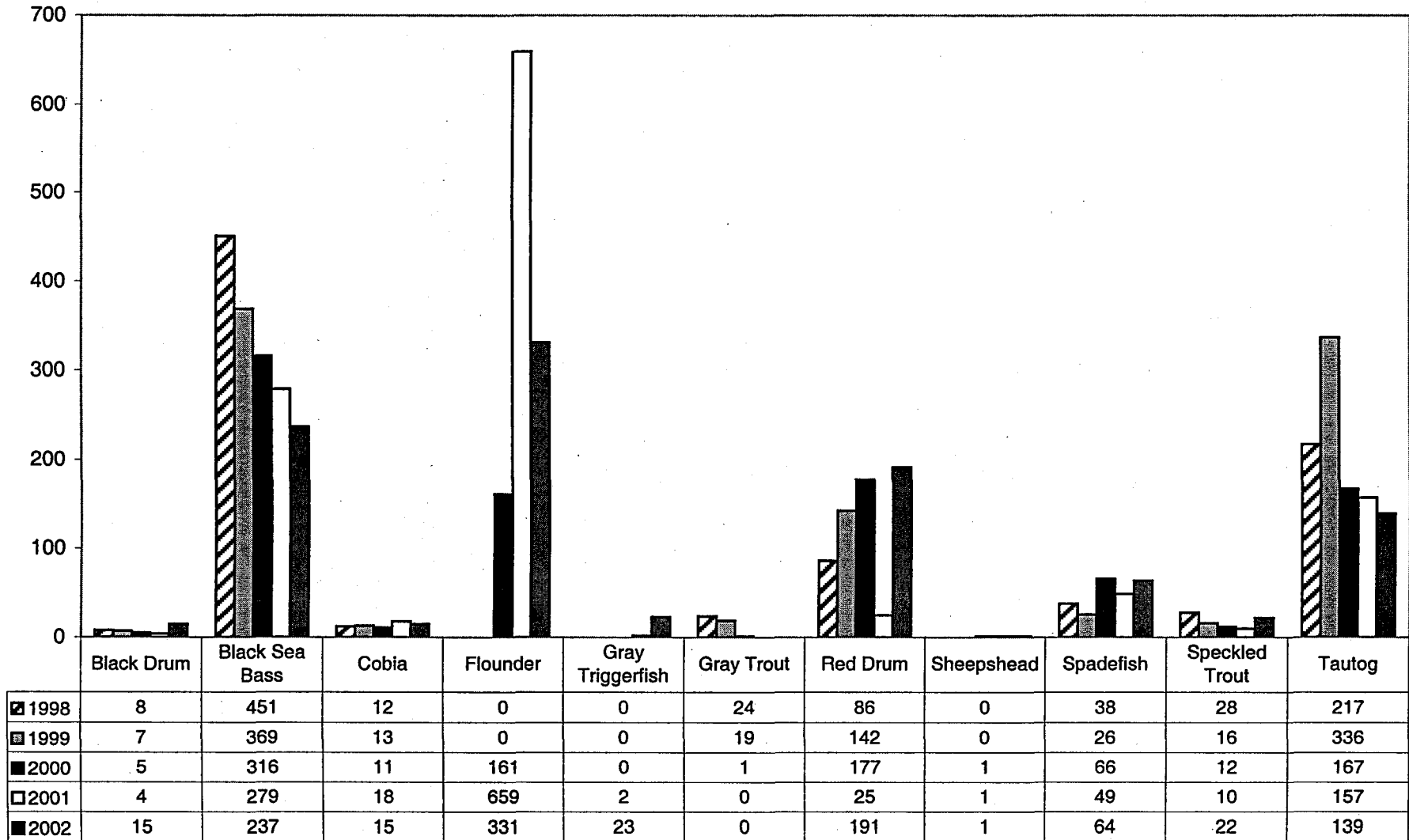
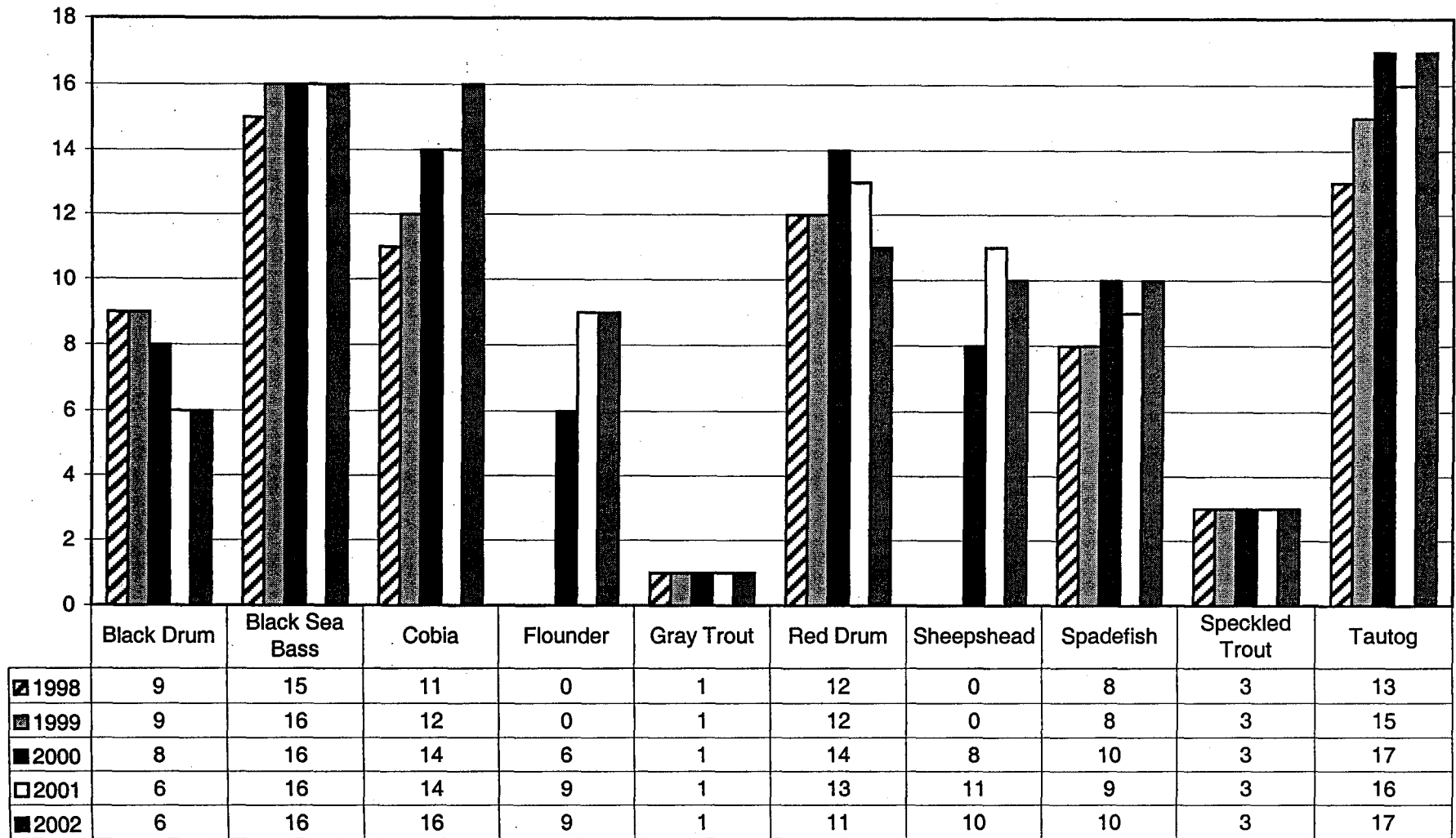


Table 4. Tagged-Recaptured Fish and Overall Recapture Rates by Species

Species	No. Recaptured 2002	No. Recaptured 1995-2002	No. Tagged 2002	No. Tagged 1995-2002	Overall Recapture Rate (%)
Black Drum	15	82	188	1,341	6.1
Black Sea Bass	237	1,728	1,713	11,051	15.6
Cobia	15	95	63	582	16.3
Flounder	331	1,155	3,509	13,134	8.8
Gray Triggerfish	23	25	56	70	35.7
Gray Trout	1	67	0	9,187	0.7
Red Drum	191	684	2,727	6,407	10.7
Sheepshead	1	3	10	29	10.3
Spadefish	65	319	470	3,204	10.0
Speckled Trout	22	128	1,242	4,565	2.8
Tautog	139	1,244	653	7,313	17.0
Grand Total	1,040	5,530	10,631	56,883	9.7

**Figure 5. Cumulative Tagged Fish Recapture Rates (%)
1998-2002**



sites. This practice continues to be encouraged. Multiple recaptures of individual fish best define site fidelity patterns which may exist for a given species. They also provide insight into the hardiness of a species under catch and release situations, a regulated component of nearly every key coastal and offshore recreational fishery.

For the program overall, the cumulative recapture reporting rate for the eight-year span of the program (1995-2002) was 9.7% (Table 4). Across species (Figure 5), speckled trout continued to experience the lowest recapture rate (3%) with tautog (17%), black sea bass (16%), and cobia (16%) continuing to rank at the top. Flounder, red drum, sheepshead, and spadefish continued to experience recapture rates of 9-11%. Red drum dropped from a 13% recapture rate the previous year to 11% in 2002. Gray triggerfish were not included in Figure 5. Its recapture rate during the year was unusual, being over twice that of either tautog, black sea bass, or cobia.

An increased tagging effort during 2002 on gray triggerfish, a species typically associated with spadefish around structure, contributed to a very high number of recaptures of the fish. From 56 fish tagged during the year, 23 recaptures occurred (41% recapture rate); however, included in the total were four fish with double recaptures. Excluding the double recaptures, there were still 19 of 56 tagged fish recaptured during the year (34% recapture rate). The cumulative recapture rate for the two years during which the species has been tagged was 36% (Table 4).

2002 Recapture Results by Species: Overview and Examples

Notes:

Fish Lengths: All fish lengths indicated are for total length (TL) in inches (taggers are instructed to always measure total length (or estimate it in the case of large, hard-to handle fish, i.e., cobia). Lengths of recaptured fish are also total lengths, and may be measured or sometimes estimated.

DAL = Days fish at large from date of tagging to date of recapture; if DAL is 0, fish recaptured same day as first tagged.

Referring to examples described in species' sections, and recapture records in the Appendix, if a fish was captured more than once, DAL data indicated for the second recapture, etc. represent "total days since the fish was first tagged."

Also in the tag-recapture examples included in the species' sections credit is given to the tagger. In examples where the fish was released again with its tag, effort was made to credit the angler (s) making this extra effort. By doing so, they provided the opportunity for obtaining additional multiple recapture data on a given fish.

In the Appendix multiple recapture records occur together (2 records, 3 records, etc.) and are printed in ***bold-italics***. However, note that sorting the records for printing in the appendix sometimes does not result in the recapture records always being listed in ascending order by recapture dates.

Occasionally for some tag-recapture events listed as noteworthy examples in a species section (primarily for Red Drum), estimated minimum "straight-line distances" between the tagging and recapture sites in question are provided. This is only an approximation of the absolute minimum distance the fish would have had to cover, not how far it actually might have moved during the time interval between being tagged and recaptured. The

distances (statute miles) were estimated using Chartview© software (Nautical Software, Inc, Oregon). The authors thought such estimates would be of interest when documented movement occurred over significant distances during short time periods. The first example is in the "*Movement*" section under Black Drum, i.e., (est. distance 142 mi.).

Black Drum

Recaptures of drum increased somewhat compared to previous years. Most recaptures were juvenile fish (10-18 inches TL) tagged in 2002, with relatively short times at large. However, two recaptures occurred in North Carolina waters from fish tagged in 2001 at the Cape Henry Wreck and the Virginia Beach surf.

Multiple Recapture-Hot Ditch

-Four recaptures of fish tagged 1/11/02 (R. Holtz) in the Elizabeth River Hot Ditch; recaptured again the same day, then on 1/25, 1/27, and 2/8 (0, 14, 16, and 28 DAL).

Movement

Rapid movement to North Carolina

-Fish tagged 10/26/02 (G. Rigo) at the Buckroe Pier was recaptured 10/31 at Cape Point, NC (only 5 DAL) (est. distance 142 miles).

Long-term Movement to North Carolina 2001-2002

Two longer-term recaptures of small drum occurred in North Carolina waters.

-Fish tagged 10/31/01 (G. Edinger) at the Cape Henry Wreck was recaptured in Croatan Sound 3/13/02 (133 DAL).

-Fish tagged 9/21/01 in the Virginia Beach surf (R. Holtz) was recaptured almost a year later in Albemarle Sound (8/31/02; 344 DAL).

Short-term Virginia Recaptures

Other drum tagged during 2002 were recaptured over periods of 10-50 DAL, largely in the same areas they were tagged.

-Fish tagged 9/13/02 in Rudee Inlet (R. Collins) was recaptured again inside the inlet on 11/2 (50 DAL).

-Two fish tagged 9/7/02 on the Occohannock Artificial Reef (G. Reiger) were recaptured again at the site on 9/18 and 9/22 (11 and 15 DAL).

-Fish tagged 9/23/02 (M. Bull) in Metompkin Inlet was recaptured again in the inlet on 10/3 (10 DAL).

-Fish (23 inches TL) tagged 5/27/02 (R. Guyot) at the Hampton Roads Bridge Tunnel was captured again at the Tunnel complex 6/23 (27 DAL).

Black Sea Bass

Compared to 2001, the number of black sea bass tagged during the year declined significantly (down over 1,100 fish), and recaptures also continued their downward trend. However, cumulative recapture rates continued to hold steady at 16 %, the case for the past four years (see Figures 2, 4 and 5). Releases were generally undersized fish (8-11 inches TL).

Once small sea bass are tagged on a structure site, fishing pressure results in a good chance that the fish may be recaptured again before the year ends. Given that sea bass swim bladders typically expand when fish are brought to the boat in offshore waters, anglers might assume that a good portion of small fish do not survive being released. However, research in South Carolina (Mark Collins and other researchers, 1999, SC Dept. of Natural Resources, Charleston; reference: North American Journal of Fisheries Management 19:828-832, 1999) showed that survival rates were 85-88 % for released sea bass caught on hook and line from depths of 66-115 feet. The resiliency of released sea bass to angling stress is also indicated by the tagging program's record of multiple recaptures of a portion of tagged fish, i.e., 28 events in 2000, 29 in 2001, and 18 in 2002.

Recaptures indicate that many smaller fish return to the same sites occupied during prior years. Offshore, especially during years with mild winters, some sea bass could over winter on certain wrecks. Some of the more interesting sea bass recaptures for 2002 follow, largely documenting the strong pattern of site fidelity to key structure sites in local waters. However, some instances of significant movement were also documented, i.e., north-south movement between offshore sites, from the Bay to offshore areas, and from offshore sites into the lower Bay.

Significant Latitudinal Movement

-Fish (10 inches TL) tagged 11/4/00 (D. Barbee) in the lower Bay at the 38 A Buoy (Cherrystone Reef area) recaptured 10/24/02 (719 DAL) off the mouth of Delaware Bay (near DE Light Ship, about 20 miles offshore).

4A Buoy Dry Dock Wreck (52 recaptures, including 4 multiple events)

Within Season Site Fidelity-Multiple Recaptures

-Fish tagged 6/1/02 (M. Perron) recaptured twice again at the site, on 7/20 (49 DAL) and 8/3/02 (63 DAL); released again with its tag (R. Cameron).

-Fish tagged 8/16/02 (E. Diggs) recaptured twice again at the site, on 9/2 (17 DAL) and 10/5 (50 DAL); released again with its tag (E. Hellmann).

-Triple recapture of fish tagged 7/28/02 (R. Collins); recaptured on 8/3, 8/11, and 8/18 (6, 14, and 21 DAL).

Year to Year Site Fidelity

Multiple recaptures

-Fish tagged 5/28/01 (M Kucharczk) recaptured again at the site 6/23/02 and 6/30/02 (391 and 398 DAL); released again with its tag (M. Perron).

-Fish tagged 10/23/01 (W. Beard) was recaptured at the site on 7/20/02 and 8/3/02 (270 and 284 DAL).

Single recaptures

-Four fish tagged 10/23/01 (W. Beard) were recaptured again at the site, one each on 5/24 (213 DAL), 5/31 (220 DAL), 7/20 (270 DAL), and 8/3 (284 DAL).

-Eight fish tagged 5/6/02 (A. Paschall) were recaptured again at the site on 5/27/02 (3 fish-21 DAL), 5/31 (1 fish-25 DAL), 6/23 (1 fish-48 DAL), 6/30 (2 fish after 55 DAL), and on 9/21 (1 fish-138 DAL).

-Seven fish tagged 6/30/02 (M. Perron) were recaptured 7/6 (1 fish-6 DAL), 7/20 (1 fish-20 DAL), and 8/1-3 (5 fish: 32-34 DAL).

Movement from 4A Buoy Dry Dock Wreck

-Fish tagged 9/2/00 (T. Capoldo) recaptured further offshore on 10/4/02 at the Chenango Wreck (on the Cigar about 50 miles off Virginia Beach) (762 DAL).

-Fish tagged 9/21/01 (M. Perron) recaptured inside the lower Bay at the Kiptopeke State Park Pier (260 DAL).

-Fish tagged 6/30/02 (M. Perron) moved south about 20 miles, recaptured at the R"6" Buoy off Duck, NC (32 DAL).

Chesapeake Light Tower Reef (82 recaptures, including 5 multiple recaptures)

Year to Year Site Fidelity

Multiple recaptures

-Fish tagged 9/8/01 (M. Perron); recaptured again at the site in 2002 on 7/17 and 7/18 (312 and 313 DAL).

-Fish tagged 10/20/01 (T. Capoldo); recaptured at the site in 2002 on 8/2 and 8/8 (286 and 292 DAL); released again with its tag (R. Metcalf, C. Spinks).

-Four recaptures of same fish tagged 10/20/01 (T. Capoldo); recaptured at the site in 2002 on 3/23 (154 DAL), 5/27 (219 DAL), 6/16 (239 DAL), and 7/20 (273 DAL); released again with its tag (J. Kinlow, T. Capoldo, D. Lightfoot, J Bausone).

-Fish tagged 3/1/02 (M. Perron) and recaptured at the site on 6/24 (115 DAL) and 7/18 (139 DAL).

-Fish tagged 4/6/02 (R. Burnley) and recaptured at the site on 5/10 (34 DAL) and 7/18 (103 DAL).

Single recaptures-Site Fidelity and Movement

-Fish tagged 10/14/00 (T. Capoldo) was recaptured again on the site 10/2/02 (718 DAL).

-Sixteen fish tagged 10/20/01 (T. Capoldo); all but three fish were recaptured again on the site in 2002 (1/27-10/5/02) after periods of 99-357 DAL; two fish moved inshore to the Cape Henry Wreck (each recaptured 6/25/02 after 248 DAL); one moved only slightly inshore to the Santore Wreck (6/16/02-239 DAL).

-Fifteen fish tagged 11/23-11/28/01 (T. Capoldo, B. Petrauskas, B. Perron, R. Burnley); all but 3 fish were recaptured again on the site in 2002 from 1/29-11/24 (66-365 DAL); Movement from the site: (1) fish tagged 11/23/01 recaptured further offshore at the Fingers on 4/16/02 (144 DAL); (2) fish tagged 11/28/01 recaptured further offshore on the Morgan Wreck (Triangle Wrecks Reef) on 1/12/02 (45 DAL); (3) fish tagged 11/28/01 moved offshore and northward, recaptured off Chincoteague (30-50 fathoms) 9/18/02 (294 DAL).

Additional Movement from Light Tower Reef

-Fish tagged 5/15/01 (R. Phipps) moved offshore, recaptured at The Fingers on 5/10/02 (360 DAL).

-Fish tagged 3/8/02 (R. Guyot) recaptured further offshore on the Triangle Wrecks Reef 9/19/02 (195 DAL).

Back River Artificial Reef

Within season site fidelity patterns were also observed during 2002 for the Back River Artificial Reef (of 16 fish tagged 8/7-10/2/02, 15 were recaptured again on the site (9/2- 10/23/02; 7-50 DAL).

Multiple recapture

-Fish tagged 8/16/02 (E. Diggs) recaptured on the site 9/2 (17 DAL) and 10/5 (50 DAL); released with its tag (E. Diggs, E. Hellmann).

Movement out of Chesapeake Bay

-Fish tagged 10/2/02 (E. Diggs) was recaptured offshore at the Triangle Wrecks Reef area (30 miles off the mouth of the Bay) on 11/19/02 (48 DAL).

Hampton Roads Bridge Tunnel (HRBT)

Recaptures of flounder tagged at the HRBT during 2002 all occurred at the site again within 0-43 days. There were four double recaptures and one triple recapture of fish tagged August-September 2002. A fish tagged at the site in 2001 was recaptured offshore in 2002.

Movement out of Chesapeake Bay

-Fish tagged 8/31/01 (C. Stoker) was recaptured offshore at the Chesapeake Light Tower Reef 6/29/02 (280 DAL).

Multiple Recaptures-Site Fidelity 2002

-Two fish tagged 8/31/02 (R. Guyot) were both recaptured multiple times; fish (8 inches TL) was caught 9/15 (15 DAL) and again at the site 9/29 (29 DAL); fish (7 inches TL) was recaptured at the site 9/29 (29 DAL), and twice on 10/13 (43 DAL); both fish were released again with their tags (C. Stoker).

-Fish tagged 9/14/02 (R. Guyot) recaptured at the site 9/15 (1 DAL) and again 9/29 (15 DAL); released with its tag (R. Guyot).

-Fish tagged 9/21/02 (C. Stoker) recaptured at the site 9/29 (8 DAL) and again 10/5 (14 DAL); released with its tag (R. Guyot).

-Fish tagged 9/29/02 (C. Stoker) recaptured at the site 10/13 (14 DAL) and again 10/20 (21 DAL); released with its tag (R. Guyot).

Other Tagging Sites-Black Sea Bass Movement

-Fish tagged 10/25/01 (R. Giannini) at the Concrete Ships (just off Kiptopeake State Park) recaptured offshore at the Fingers (4/16/02-173 DAL).

-Fish tagged 3/25/00 (J. Dail) at the Cuyahoga Wreck (Triangle Artificial Reef) was recaptured to the south off the False Cape-Corolla-Duck, NC area (4/1/02-737 DAL).

Cobia

During 2002, 14 cobia were recaptured (35-47 inches TL when tagged). Three had been tagged in 1998-99, two in 2000, and four in 2001. As in past years, recaptures largely documented the periodic return of sexually mature cobia to the Bay (Figure 6).

However, two fish tagged at Latimer Shoal in the lower Bay, one during 2000 (at 34 inch TL) and one in 2001 (at 45 inches TL), were recaptured during March-April 2002 along Florida's east coast (St. Augustine and Melbourne, FL). The VGFTP now has three cobia recapture records from Florida, the first report being a recapture off Jacksonville, FL Blackmar's Reef) in late April 1999 (316 DAL). This fish was 40 inches TL when tagged during June 1998 (C. Brown) in lower Chesapeake Bay (Inner Middle Ground Shoal).

Fish tagged 1998-99

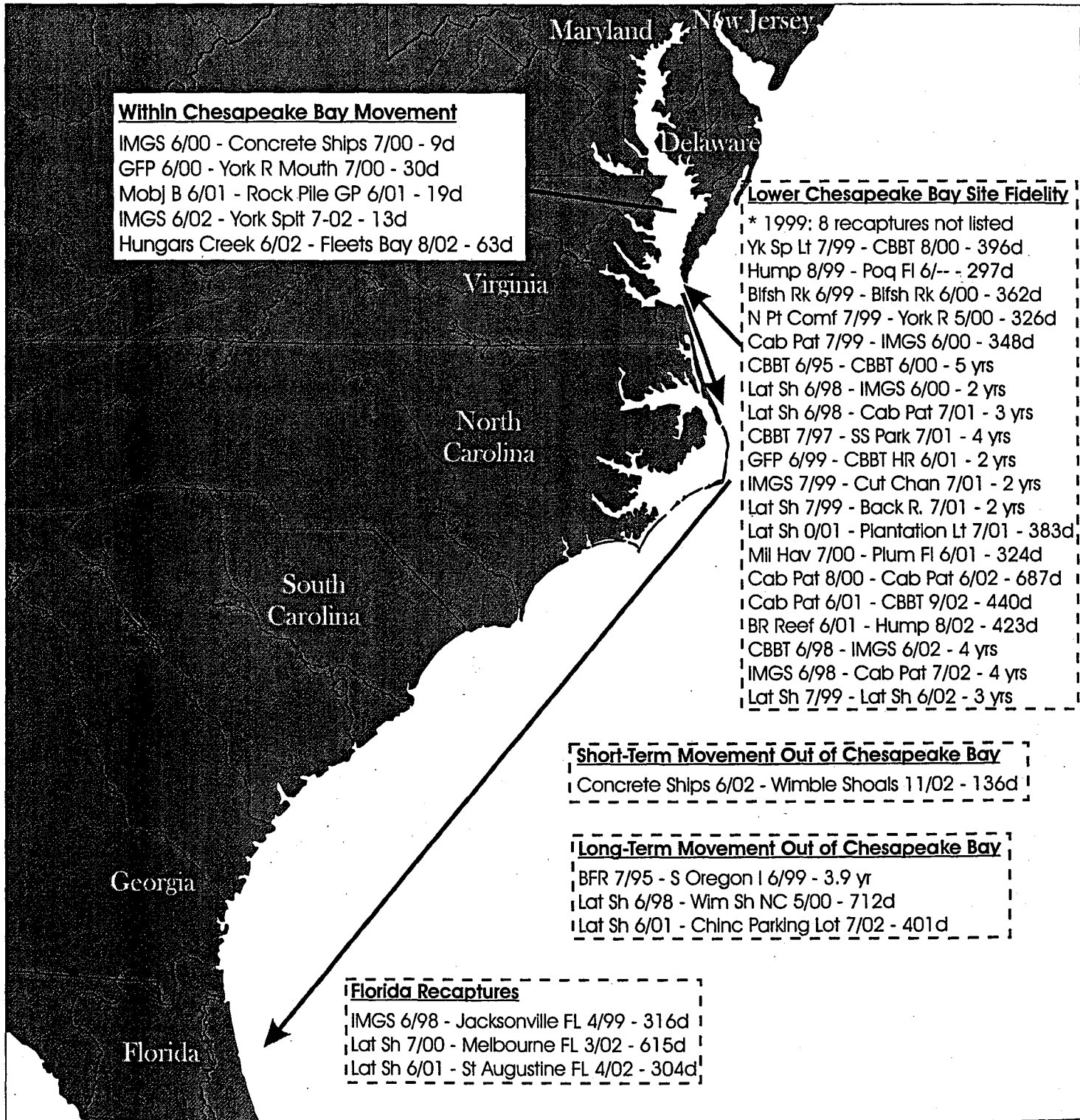
-Two fish (41 and 26 inches TL), tagged 6/20/98 and 6/27/98 (J. Santti and B. Noel, respectively), at inner Middle Ground Shoal and the Chesapeake Bay Bridge Tunnel (12 Mile Post) were recaptured back in the Bay; one was caught at the Cabbage Patch (7/18/02-1,489 days/4.1 years at large) and released again (est. at 50 inches TL) with a new tag (F. Brady); the other was caught at the Inner Middle Ground Shoal (6/27/02-1,461 days/4.0 years at large).


-Fish (est. 35 inches TL) tagged 7/19/99 (R. Holtz) at Latimer Shoal recaptured again at Latimer Shoal 6/24/02 (1,071 days/2.9 years at large); estimated at 44 inches TL, it was released without its tag and reported (R. Dockiewicz)

Fish Tagged 2000

One fish documented fidelity to lower Chesapeake Bay over multiple years while the other again demonstrated cobia from Virginia waters move as far south as Florida during winter-spring months.

Figure 6. Cobia Recaptures: Chesapeake Bay Site Fidelity and Movement 1999* - 2002 VGFTP Data (tag loc/date; recap loc/date; time at large)





Movement from the Bay

-Fish (39 inches TL) tagged 6/29/02 (R. Savage) at the Concrete Ships off Kiptopeke State Park recaptured south of Oregon Inlet on Wimble Shoals 11/12/02 (136 DAL).

Flounder

As in 2001, 2002's flounder tagging effort was primarily on undersized fish (11-16 inches TL). The greatest numbers of tagged fish again occurred at fishing piers, bridge-tunnel complexes, and Eastern Shore inlets. The top-ranked locations for tagged flounder releases (with rounded off numbers of fish in parentheses) were: Chesapeake Bay Bridge Tunnel (CBBT) (570), Buckroe Fishing Pier (395), Chincoteague Bay/Inlet area (390), Hampton Roads Bridge Tunnel (340), Hampton Bar (175), Kiptopeke State Park Pier (160), Willoughby Spit Jetty (140), and Ship Shoal Inlet (120). Other locations accounting for significant releases were: Concrete Ships off Kiptopeke State Park Pier (80) and Back River Artificial Reef (80).

Recapture patterns were generally consistent with those for 2001. The site fidelity pattern for structure sites in the lower bay was again strongly supported by 2002 recaptures of fish tagged both in 2001 and 2002 (Figure 7). Fish tagged during 2001 and recaptured in 2002 also demonstrated fish moving from Chesapeake Bay to continental shelf waters off Virginia/North Carolina. These movements were coupled with a distinctive pattern of tagged fish moving north to waters off beaches, inlets, and sounds of New Jersey and New York (Figure 8). Likewise to the south, there were several flounder recaptures along the Carolina beaches and inside the sounds. There was one recapture from a fishing pier in Myrtle Beach, SC. Of five recaptures from flounder tagged during 2000 (four tagged in the Bay and one in Rudee Inlet), two fish were caught in New Jersey waters, two back inside the Bay, and one on a nearshore wreck off Virginia Beach.

Virginia Waters: Site Fidelity 2001 to 2002

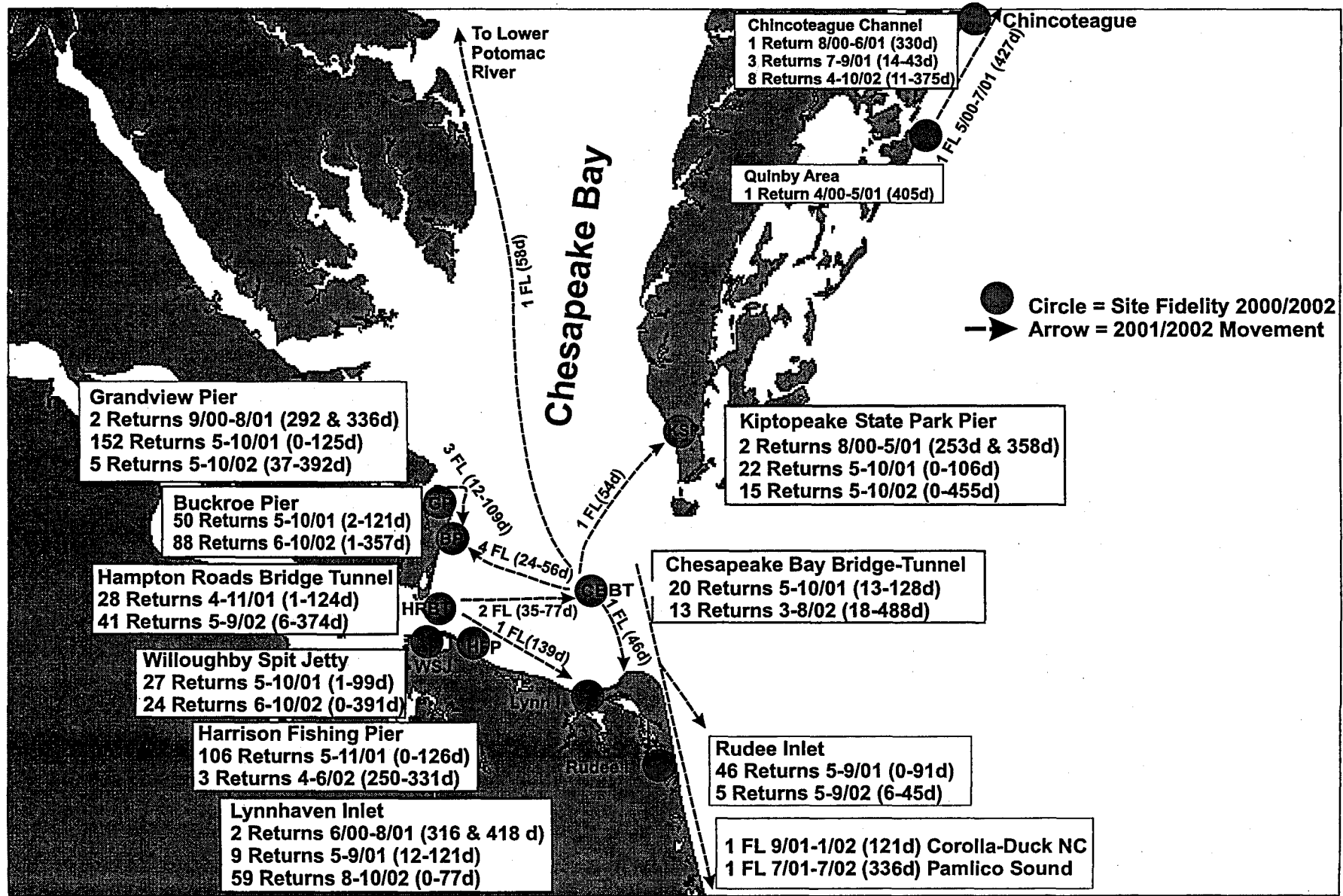
Recaptures during 2002 of flounder tagged in 2001 provided some indication of the value of catch and release to Virginia's recreational flounder fishery. From 57 recaptures of fish tagged one year ago, 42 (74%) were caught again in Virginia waters during 2002 (three were from Virginia offshore waters, i.e., offshore Chincoteague and Virginia Beach). Most were caught once again in the Bay, along ocean beaches, or inside ocean inlets.

Of course, one cannot automatically assume that this return rate is representative of all undersized flounder released in Virginia waters. For example, our 2002 recapture data only represents about 9% of flounder tagged, and reporting rates of recaptures from out of state could well be lower than for tagged flounder caught in state waters where the program is better known (and the telephone call to report catches less expensive). However, it does suggest that some significant proportion of released flounder not only have the opportunity to contribute to spawning activity offshore during winter, but they also make it back to Virginia waters to contribute to the state's recreational fishery a second year, and possibly additional years.

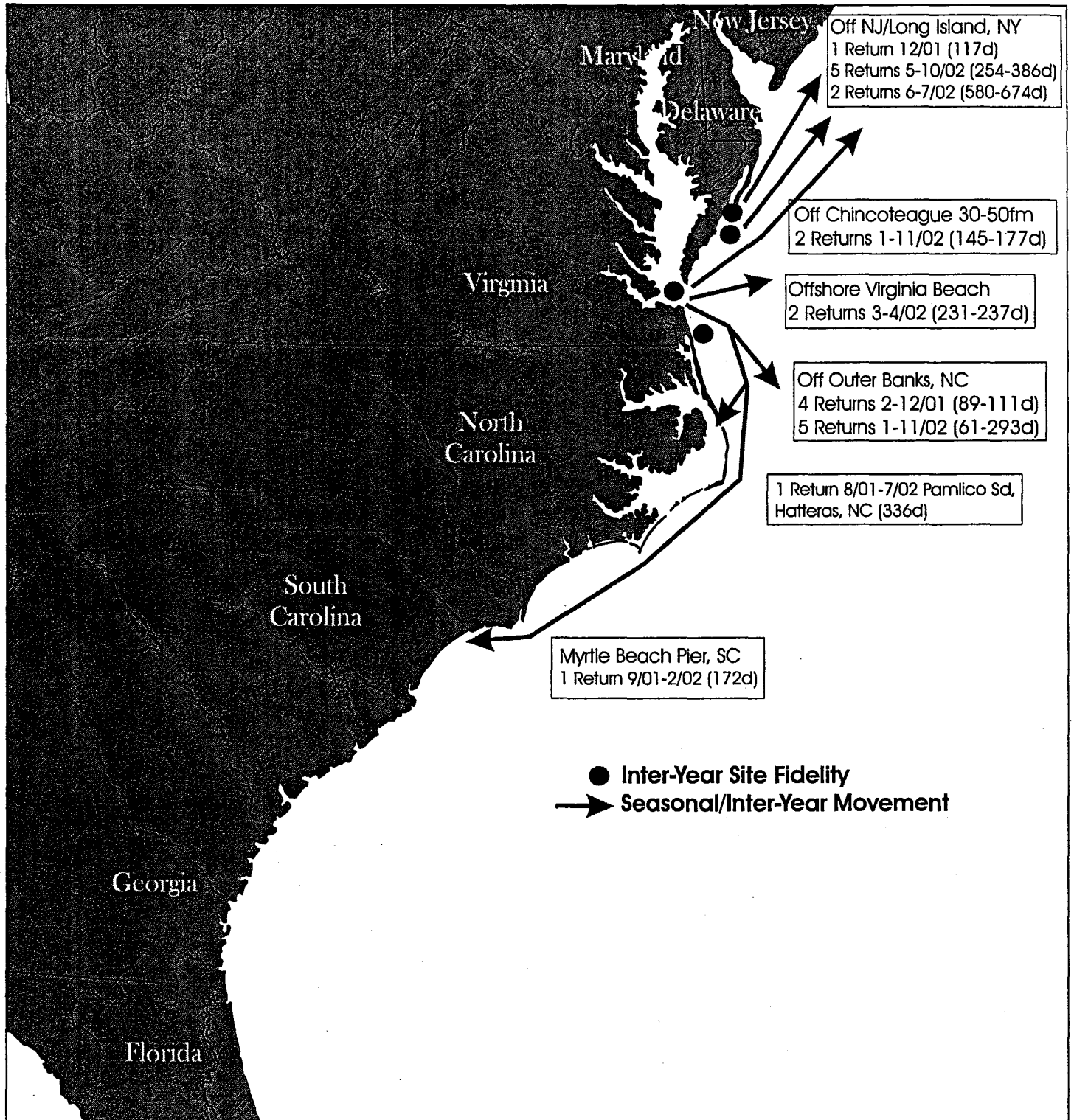
Offshore Movement 2001 to 2002

A good number of flounder, primarily tagged during summer-fall 2001, were recaptured during winter-spring months of 2002 on the continental shelf (Figure 8). Details follow for recaptures occurring on the Virginia/North Carolina shelf, and in a few cases along the beaches or inside the Carolina sounds:

Figure 7. Summer Flounder Recaptures 2001-2002.



**Figure 8. Coastal Movement and Site Fidelity
2001-2002 Flounder Recaptures**



-Four fish tagged April-September 2001 (R. Brown, A. Phipps, H. Mauney, S. Spiers) in the lower Bay (Cape Henry Wreck, CBBT, and Concrete Ships off Kiptopeke) were recaptured off North Carolina's Outer Banks (mid-shore waters) during the trawl fishery in January-February 2002 (108, 146, 195, and 293 DAL).

-Fish tagged 8/26/01 (R. Holtz) at the Kiptopeke State Park Pier recaptured in Pamlico Sound (off Hatteras Village) on 7/28/02 (336 DAL).

-Two fish tagged during July 2001 (D. Elliott, J. Jenrette) at the CBBT and Coral Lump (off Town of Cape Charles) were recaptured during March-April 2002 offshore Virginia Beach (231 and 257 DAL).

-Myrtle Beach, SC provided an unusual recapture, i.e., tagged 9/2/01 (R. Guyot) at the Hampton Roads Bridge Tunnel, the flounder was recaptured at a Myrtle Beach fishing pier (est. 355 mi. south of Cape Henry) on 2/21/02 (172 DAL);

Offshore Movement Within 2002

An offshore movement pattern similar to that observed between 2001-2002 occurred for fish tagged and recaptured within 2002.

-Fish tagged at the Hampton Roads Bridge Tunnel (HRBT) 9/15/02 (R. Guyot) was recaptured 11/15/02 (61 DAL) on the shelf off North Carolina's Outer Banks.

-Fish tagged 5/25/02 (R. Harris) at the Back River Artificial Reef was recaptured on the shelf off Chincoteague (30-50 fathoms depth) on 11/18/02 (177 DAL).

Movement to New Jersey-New York Waters 2000-2002

Nine Virginia-tagged flounder were recaptured along the beaches and bays/inlets of the New Jersey-New York shoreline from January-August 2002. Details follow:

Fish Tagged in 2000

-Fish tagged 11/30/00 (G. Edinger) at the Baltimore Channel Buoy Line was recaptured at Manasquan, NJ 6/16/02 (580 DAL); another fish tagged 9/15/00 (J. Jenrette) off Cape Charles (Texeco Wreck) was recaptured on New Jersey's Garden State Reef (off Long Beach Isle) after 674 DAL.

Fish Tagged in 2001

-Two fish, tagged 6/29/01 (G. Edinger) and 7/4/01 (A. Paschall), at the CBBT recaptured in Raritan Bay, NJ (7/20/02; 386 DAL) and off Belmar, NJ (4/29/02; 299DAL).

-Fish tagged 7/13/01 (T. Healy) at Plantation Light recaptured in Long Island Sound (NY side) on 7/4/02 (356 DAL).

-Fish tagged 7/20/01 (H. Mauney) at the HRBT recaptured exactly one year later (7/20/02-365 DAL) in Raritan Bay, NJ; NOTE: this was one of two Virginia tagged flounder recaptured the same day in Raritan Bay (see G. Edinger fish tagged CBBT 6/29/01, recaptured in Raritan Bay).

-Fish tagged 10/10/01 (C. Stoker) at the HRBT recaptured at Jones Beach, NY on 8/17/02 (311 DAL).

-Fish tagged 10/19/01 (C. Johnson) at the CBBT recaptured in Barnegat Bay, NJ on 6/30/02 (254 DAL).

Ocean Inlet Tagging - MD and NY Recaptures

-Fish tagged 5/26/01 (T. Heinz) in Metompkin Bay (north of Wachapreague Inlet) recaptured in Long Island Sound (CT side) on 5/19/02 (358 DAL).

-Two fish tagged in June-July 2001 (M. Handforth) inside Chincoteague Inlet waters, i.e., in Assateague Channel and Chincoteague Bay, were recaptured at the Ocean City, MD Inlet (8/18/02; 416 DAL) and in waters off Ocean City (11/8/02; 548 DAL).

2002 Recaptures: Longest Periods at Large

Four flounder recaptures occurred for fish tagged during June-November 2000 (580-810 DAL/1.6-2.2 years); two, tagged in June and August 2000, were recaptured in September 2002 relatively close to their tagging sites, i.e., Rudee Inlet and Buoy 36A (off the Town of Cape Charles); the other two were tagged inside the Bay during September and November 2000 and recaptured in New Jersey waters (580 and 674 DAL and previously described under "Movement to New Jersey-New York Waters 2000-2002, Fish Tagged in 2000").

-Fish tagged 6/25/00 (S. Spiers) off the Town of Cape Charles (Buoy 36A) recaptured at the "Cut Channel" off the mouth of Rappahannock River/Windmill Point on 9/22/02 (762 DAL/2.1 years).

-Fish tagged 6/25/00 (M. Kucharczk) in Rudee Inlet recaptured on the Turn of the Century Wreck (also called the Winthrop Tug) about 4 mi. off Virginia Beach on 9/13/02 (810 DAL/2.2 years).

Site Fidelity Patterns at Fishing Piers and Other Structure Sites

In contrast to instances where a few flounder tagged at the Chesapeake Bay Bridge Tunnel and Hampton Roads Bridge Tunnel showed significant movement offshore (typically between one year and the next), most recaptures during 2002 at fishing piers, the bridge tunnel complexes, and other structure sites consisted of fish tagged during the year with little within-year movement observed. Fishing piers in particular continued to show a distinctive pattern of holding undersized flounder for significant periods from spring through late summer/early fall months (Figure 7).

Buckroe Fishing Pier (Hampton)

Second only to the Chesapeake Bay Bridge Tunnel in numbers of flounder tagged during 2002 (395 versus 569 fish), the Buckroe Pier provided the best opportunity to further document the pattern observed in 2000-2001 whereby fish tagged in May-June appeared to remain in the vicinity of piers over long periods.

Many pier anglers are regulars, often fishing several times or more each week at their favorite location. As a result such regulars make significant contributions to pier recaptures. One such person at the Buckroe Pier is Ms. Edith Spiro, responsible for 14 tagged flounder recaptures in 2002.

Year to Year Site Fidelity 2001 to 2002

There was one instance of inter-year site fidelity observed, i.e., fish (13 inches) tagged at the pier 7/4/01 (G. Rigo) was recaptured again at the pier on 6/26/02 after 357 DAL; measuring 15 inches, it was released again with its tag (C. Shuler).

Within Year Recaptures-Limited Movement in 2002

There were nearly 50 single recaptures of flounder at the pier during 2002 representing fish tagged (G. Rigo) there earlier in the year. However, two fish showed short distance movement.

-Fish tagged at the pier 5/27/02 recaptured on Hampton Bar 6/30 (34 DAL).

Double recapture fish: Tagged 6/9/02), the fish (17 inches TL) was recaptured again that day at the pier and released with its tag; recaptured a second time in the lower York River on 10/24/02 (137 DAL).

The majority of the other single recaptures occurred again at the pier within 1-40 days (up to 5.7 weeks post tagging), however some also continued for periods beyond 120 days (>17 weeks), or until mid-October (Figure 9). Stronger evidence for flounder site fidelity at the pier over significant periods was provided by multiple recaptures. As shown in Figure 10, tagged fish were recaptured twice at the pier over minimum periods of 30 and 36 days total. However, seven fish tagged at the pier were recaptured 2-3 times at the site over periods of 51-105 days.

Grandview Fishing Pier (Hampton): 2001 to 2002 Site Fidelity

There were only 15 flounder tagged in 2002 at the Grandview Pier. Three fish tagged at the site in May and August 2001 (G. Rigo and R. Meister) were recaptured again at the pier during May, August, and September 2002 (358-463 DAL). Like the Buckroe Pier less than two miles south along the same stretch of shoreline, the Grandview Pier once again provided hard evidence that some released flounder return to the same structure sites from one year to the next.

-Two fish tagged 7/4 and 7/28/02 (G. Rigo) recaptured at the pier on 8/10 (37 DAL) and 9/5 (39 DAL); both fish were released again with their tags (M. Deinhart and J. Brown).

Chesapeake Bay Bridge Tunnel (CBBT) Area

Accounting for the highest number of tagged flounder in 2002, the CBBT area produced 26 recaptures. Unlike 2001, there were no multiple recaptures from the site. In comparison to flounder attracted to fishing piers such as Buckroe Pier, flounder around the CBBT are spread over a much larger area, thereby contributing to fewer recaptures compared to the pier site.

Figure 9. Site Fidelity: Single Recaptures Buckroe Pier 2002
Flounder Tagged May 27 - July 28, 2002

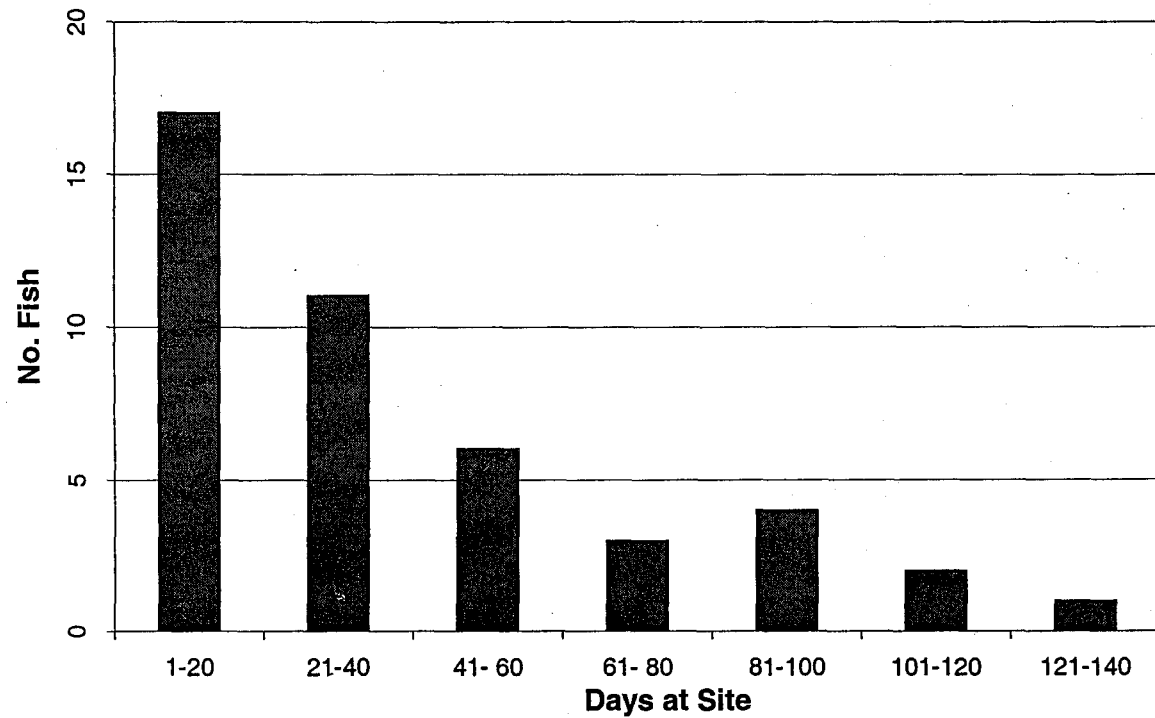
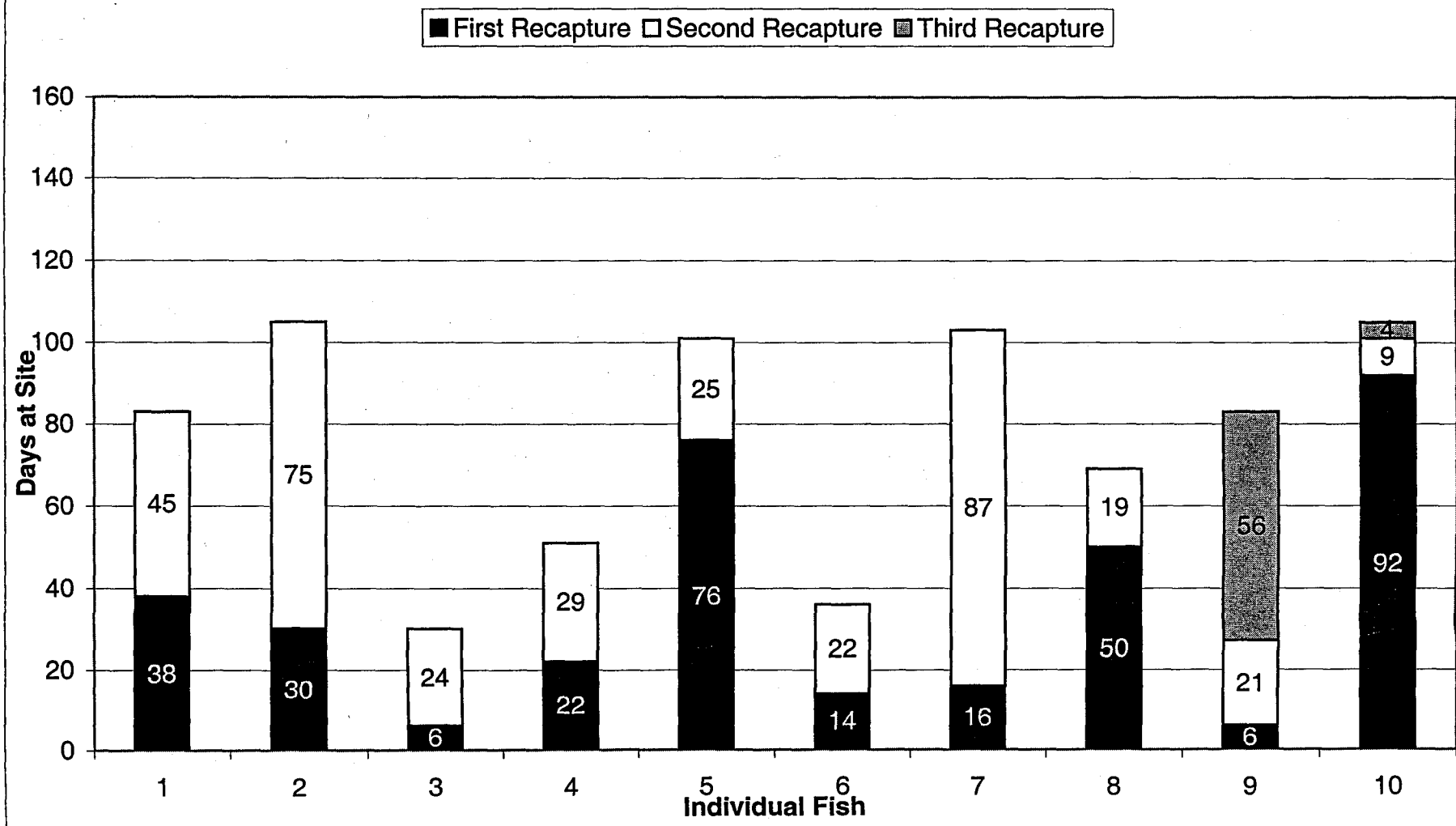


Figure 10. Multiple Recaptures - Buckroe Pier, Hampton 2002
Flounder Tagged June 9 - July 6, 2002



Movement Offshore 2000 to 2001 (NC to NJ)

However, as mentioned previously when describing long-distance movements of tagged flounder from the Bay, CBBT tagged fish accounted for significant movement of fish.

-Three fish tagged during April, July, and September 2001 (A. Phipps, M. Mauney, and C. Johnson) at the bridge-tunnel were recaptured in the trawl fishery during January-March 2002 off North Carolina (121, 195, and 293 DAL).

Fish tagged 7/22/01 (D. Elliott) was recaptured offshore of Virginia Beach on 3/10/02 (231 DAL).

-Three flounder, tagged in June, July, and October 2001 (G. Edinger, A. Paschall, and C. Johnson), were recaptured in April, June, and July 2002 in New Jersey waters 254-386 DAL).

Movement Within the Bay

-Fish 5/17/02 (H. Mauney) recaptured at Hampton Bar (near the Hampton Roads Bridge Tunnel) on 6/29 (43 DAL).

Year to Year Site Fidelity 2001 to 2002

-Fish tagged 5/12/01 (B. Petrauskas) at the CBBT recaptured again at the site 4/29/02 (352 DAL).

-Fish tagged 4/30/01 (G. Edinger) recaptured at the bridge tunnel once again on 8/31/02 488 DAL).

Within-year Site Fidelity 2002

-Four fish tagged April-late June 2002 (G. Edinger, H. Mauney, and T. Brown) at the bridge tunnel were recaptured again in the tunnel area during June-July (14, 51, 56, and 65 DAL).

-Six fish tagged July 18-21, 2002 (M. Perron and R. Hughes) at the CBBT Yancey Wreck were recaptured again at the First Island-Yancey Wreck area from July 26-September 28 (5, 8, 12, 14, 35, and 72 DAL).

Hampton Roads Bridge Tunnel Area

Long Distance Movement

Like the CBBT area, flounder tagged at the Hampton Roads Bridge Tunnel (HRBT) during 2001 exhibited movement out of the Bay between 2001-2002, as well as fall movement offshore within 2002.

-Three fish tagged during July-October 2001 were recaptured, two in New Jersey-New York waters (July-August 2002; 311 and 365 DAL), and one at a fishing pier at Myrtle Beach, SC (2/21/02-172 DAL).

-Fish tagged 9/15/02 (R. Guyot) at the HBBT also moved onto the North Carolina shelf, being recaptured 11/15/02 (61 DAL).

Year to Year Site Fidelity 2001 to 2002

In contrast to offshore recaptures of HRBT tagged fish, six fish tagged (R. Guyot and C Stoker) at the site from August-early November 2001 were recaptured again during 2002 in the general site area (5-HBBT; 1-"off Willoughby Spit"). These recaptures occurred from May-September (241-374 DAL). Four of these recaptures were made by the same taggers initially releasing the fish. Another fish tagged in the same period at the site also returned in 2002 to the lower Bay, being recaptured at Lynnhaven Inlet 7/12/02 (292 DAL).

Short Distance Movement in 2002

Flounder tagged May-September at the HRBT exhibited a few instances of movement to nearby sites.

Of 14 fish tagged 5/2-5/26/02 (Guyot, C Stoker, L. Fischbeck), 9 were recaptured again around the bridge tunnel from 5/19-10/20 (8-154 DAL); two fish were involved in multiple recapture events.

Multiple Recaptures - May Tagging

-Fish (15 inches) tagged 5/19 (R. Guyot): recaptured three times around the HRBT (on 6/8, 9/2, and 10/20) after 20, 106, and 154 DAL; released each time with its tag (R. Guyot).

-Fish (13) tagged 5/11 (C. Stoker): first recaptured again around HRBT (8/4; 85 DAL) and released again with its tag (C. Stoker); recaptured a second time less than two miles away in Willoughby Bay (8/31; 112 DAL).

Like the previous fish, a few others also moved short distances to nearby sites (likely less than 1-2 mi. from the HRBT), e.g., to Hampton Bar (6/18; 45 DAL), Willoughby Spit Jetty (9/6; 118 DAL), and off Sewell's Point (8/27; 95 DAL). One additional movement episode was noted: a fish tagged 5/26 at the HRBT was recaptured 7/17 (52 DAL) at the Yancey Wreck (at the First Island, Chesapeake Bay Bridge Tunnel), representing a straight-line distance of around eight miles.

Of 21 fish tagged and recaptured at the bridge tunnel from 7/6 to 9/9 (Guyot, Stoker, Fischbeck), all were caught from 8/25 to 9/29 in the same general area (14-56 DAL).

Multiple Recaptures - August Tagging

Flounder were also recaptured multiple times at the HRBT: one tagged 8/31/02 was recaptured 9/19 and 9/29 (19 and 29 DAL); one tagged 8/25/02 recaptured 9/2, 9/15, and 9/29 (8, 21, 35 DAL); one tagged 5/19/02 recaptured 6/8, 9/2, and 10/20 (20, 106, 154 DAL). Only two fish moved slightly, both being recaptured at the Willoughby Spit Jetty adjacent to the eastern end of the bridge complex (9/22-27; 35 and 54 DAL).

Results from recaptures of these two groups of flounder (12-17 inches TL), one group tagged in May, and the other at the site during mid-late summer, showed significant site fidelity for most of the fish. Movement, when occurring, was limited to distances no greater than eight miles from the complex.

Willoughby Spit Jetty

In immediate proximity to the eastern end of the Hampton Roads Bridge Tunnel, this popular shore fishing site accounted for 25 flounder recaptures during 2002. Two recaptures were of fish tagged in 2001 with the remainder tagged during 2002. Like the adjacent bridge tunnel complex, recapture patterns at the jetty largely showed strong site fidelity to the site with only occasional movement of flounder to sites in the immediate vicinity.

Year to Year Site Fidelity 2001 to 2002

Both recaptures of fish from 2001 were flounder initially tagged at the site. One accounted for a multiple recapture.

-Fish tagged 8/11/01 (S. Vinson) at the jetty was recaptured at the site again on 6/9/02 (302 DAL) by the initial tagger; released with its tag, the fish was caught at the site again on 9/6/02 (391 DAL) and released with its tag (J. Flagg).

-Fish tagged 8/19/01 (S. Vinson) at the site, and recaptured at the site again on 6/15/02 (300 DAL).

Site Fidelity Within 2002

There were 23 recaptures of flounder tagged at the jetty during 2002 of which only a few demonstrated a small degree of movement to structure in the same general area. Fish tagged from August-October at the site showing some movement to nearby sites were recaptured at the following locations: Fort Wool (mid way along the HRBT complex) on 9/9 (23 DAL), the Ocean View surf on 9/14 after 8 DAL (a multiple recapture described later), and the HRBT (two fish, recaptured 10/6 and 10/10 after 9 and 5 DAL).

Multiple Recaptures Within 2002

-Fish tagged 8/30/02 (S. Vinson) recaptured again at the site 9/8 (9 DAL) and released with its tag (H. Glass), then recaptured nearby at the Willoughby Bay Marina fishing pier 9/19 (20 DAL); it was released again with its tag (C. Rogers).

-Fish tagged 9/6 (S. Vinson) recaptured again at the site the same day tagged (0 DAL), then again in the Ocean View surf on 9/14 (8 DAL); released again with its tag (J. Yashaev).

-Fish tagged 9/20 (S. Vinson) recaptured at the site 10/13 (23 DAL) and released with its tag (S. Vinson); recaptured again 10/16 (26 DAL).

-Fish tagged 9/27 (S. Vinson) recaptured at the site on 10/4, 10/11, and 10/13 (7, 14, and 16 DAL); released again each time with its tag (S. Vinson).

Kiptopeke State Park Pier

Of 17 flounder recaptured at pier in 2002, all but two were recaptured again at the pier, including several fish tagged in 2001.

Movement 2001 to 2002

- Fish tagged 8/26/01 (R. Holtz) was recaptured in Pamlico Sound (off Hatteras Village) on 7/28/02 (336 DAL).
- Fish tagged 9/2/01 (S. Vinson) recaptured at the CBBT (High Level Bridge) on 5/31/02 (271 DAL).

Year to Year Site Fidelity 2001 to 2002

Three of the five fish tagged at the site in 2001 and recaptured during 2002 were caught again in the area of the pier. Tagged 5/11-6/3/01 (S. Vinson), they were recaptured at the pier and the adjacent Concrete Ships in May, July and early September 2002 (316, 455, and 465 DAL).

Within Year Site Fidelity 2002

All flounder tagged at the Park's pier during May-September 2002 were recaptured again at the site during June-October 2002 (0-4 to 140 DAL). There was one multiple recapture in this group: fish tagged 5/31/02 (S. Vinson) was recaptured at the pier on 8/11 (72 DAL) and released with its tag (S. Vinson); then recaptured again at the pier on 9/22/02 (114 DAL).

Harrison's Pier (Norfolk)

The pier experienced two recaptures in 2002 from fish tagged at the site during 2001.

Year to Year Site Fidelity 2001 to 2002

- Double recapture: fish tagged 7/14/01 (J. Zarella) was recaptured again at the pier on 4/22/02 (282 DAL) and released with its tag (B. DeGuzman, Jr.); it was recaptured a second time at the pier on 6/10/02 (331 DAL) and released again with its tag (M. Webb).
- Fish tagged 9/18/01 (J. Zarella) recaptured again at the pier on 5/26/02 (250 DAL).

Area Site Fidelity 2001 to 2002

-Fish tagged at the pier 7/14/01 (J. Zarella) was recaptured at the Buckroe Fishing Pier 7/01/02 (352 DAL) and released again with its tag (B. Averette).

Other Interesting 2002 Recaptures-Variou Tagging Sites

-Two fish tagged at Fisherman's Island Inlet/Bridge area during July-August 2002 (W.T. Nottingham); one was recaptured only 3 days later (7/15) at the Concrete Ships off Kiptopeke State Park Pier, moving more than 2 miles up the Bay. The other fish moved across the Bay, being recaptured at Buckroe Pier 10/20 after 80 DAL.

-Fish tagged 10/3/02 (M. Handforth) in Chincoteague Channel was recaptured offshore Chincoteague (30-50 fathoms depth) on 11/4 after 32 DAL.

Gray Triggerfish

Efforts to tag gray triggerfish began in 2001. Of 14 fish tagged that year, two were recaptured. Tagged at the Dump Site off Virginia Beach (R. Holtz) and the Cabbage Patch Artificial Reef (D. Barbee), the fish was recaptured within 8 and 35 DAL, respectively, basically not having moved any significant distance.

Compared to 2001, there were four times as many fish tagged during 2002, the fish being 11-16 inches long. Of 19 triggerfish tagged-recaptured from late May through late August 2002, there were only a few instances of slight movement of the fish from their tagging sites. Periods at large ranged from less than a week up to 62 days. With only 56 fish tagged during the year and 19 recaptured, the species had an unusually high recapture rate of 34% (based on individual fish), or 41% (counting multiple recaptures).

There were four double recaptures of tagged fish, two of which involved fish tagged 8/24/02 (M. Perron) on the Kingston Celonite Wreck (roughly half way between Rudee Inlet and the Chesapeake Light Tower Reef). After being tagged, both fish were recaptured again by M. Perron during the same day (0 DAL) and released again with their tags. They were subsequently recaptured on the wreck again on 9/13 and 9/14 after 20 and 21 DAL; one fish was killed and one released again with its tag (D. Smith).

Other Multiple Recaptures 2002

-Fish tagged (R. Collins) 8/4/02 at the Chesapeake Bay Bridge Tunnel (Third Island) recaptured again still at the Third Island on 8/30 (26 DAL), then a second time at the site on 10/5 (62 DAL).

-Fish tagged (T. Lowry) 9/2/02 at the Back River Artificial Reef was recaptured at the Reef 9/14 (12 DAL) and released again with its tag (C. Freeman); recaptured again at the site 10/3 (31 DAL), and released with its tag (R. Deese).

Minor Movement 2002

-Fish tagged 8/25/02 (R. Collins) at the Santore Wreck was reported recaptured at the Chesapeake Light Tower Reef on 9/21 (27 DAL).

-Fish tagged 8/3/02 (R. Guyot) at the Winthrop Wreck (Turn of the Century Wreck) was recaptured at the Cape Henry Wreck just to the north on 10/4 (62 DAL).

Single Recaptures

Four triggerfish tagged at the Anglo-American Wreck, one on May 29 (G. Rigo), and three from July 4-27 (R. Guyot and C. Stoker), were recaptured again at the wreck in June (13 DAL), July (4 DAL) and early August (after 7 and 28 DAL).

Seven tag-recapture events at the CBBT Third Island during 2002 involved fish at large for 11-36 days, the one exception being the double recapture previously described where the fish was at large for up to 62 days.

Red Drum

Tagging effort on red drum (primarily 12-16 inches) during 2002 (2,727 fish) totaled more than twice that in either 1999 or 2000 (1,000-1,100+ fish each year). One of the strongest year classes of puppy drum in the Chesapeake Bay in decades provided the opportunity for this effort. Top tagging locations (and numbers of fish tagged) were: Lynnhaven Inlet waters (1,014), the Elizabeth River Hot Ditch (352), Elizabeth River (227), the Eastern Shore Barrier Islands (279+ fish; including bigger fish 30-47 inches), York River Yorktown Power Plant Hot Ditch (139), the Buckroe Pier (117), Rudee Inlet waters (92), and Hampton Roads Bridge Tunnel/Willoughby Spit Jetties area (64). Many other areas accounted for tagging of 20-40 puppy drum, including: Mobjack Bay waters, Hungars Creek, off Windmill Point/Dividing Creek area, Piankatank River, Poquoson Flats, Poquoson River, Middle Ground/Inner Middle Ground Shoals, and Harrison Fishing Pier, to name some key locations.

Lynnhaven Inlet Waters

Because of the high number of drum tagged in Lynnhaven, the resulting recaptures provided one of the best opportunities for the tagging program to examine patterns of site fidelity and movement of the fish in a major tributary system of the lower Bay. There were 95 recaptures reported in 2002 from fish tagged in this area (Lynnhaven Inlet, Lynnhaven River, and Long Creek), of which 22 were from North Carolina waters.

The periodicity of movement is interesting.

Fish Tagged July 23-August 19, 2002

-Nine fish (tagged mostly by R. Holtz and A. Burnell) were recaptured still in the Lynnhaven system (0-77 DAL); five of these recaptures were of fish re-caught the same day tagged (0 DAL) to 1-7 DAL; the others were still inside the inlet from 9/8-11/1 (after 27, 41, 49, and 77 DAL) (Figure 11).

-Three fish tagged in Lynnhaven had moved out of the Bay, one being recaptured at the Virginia Beach Fishing Pier (9/2; 14 DAL) and at two at Sandbridge on 8/18 (18 DAL) and 8/26 (7 DAL); Lynnhaven Inlet around Cape Henry to Sandbridge is an estimated 19 miles.

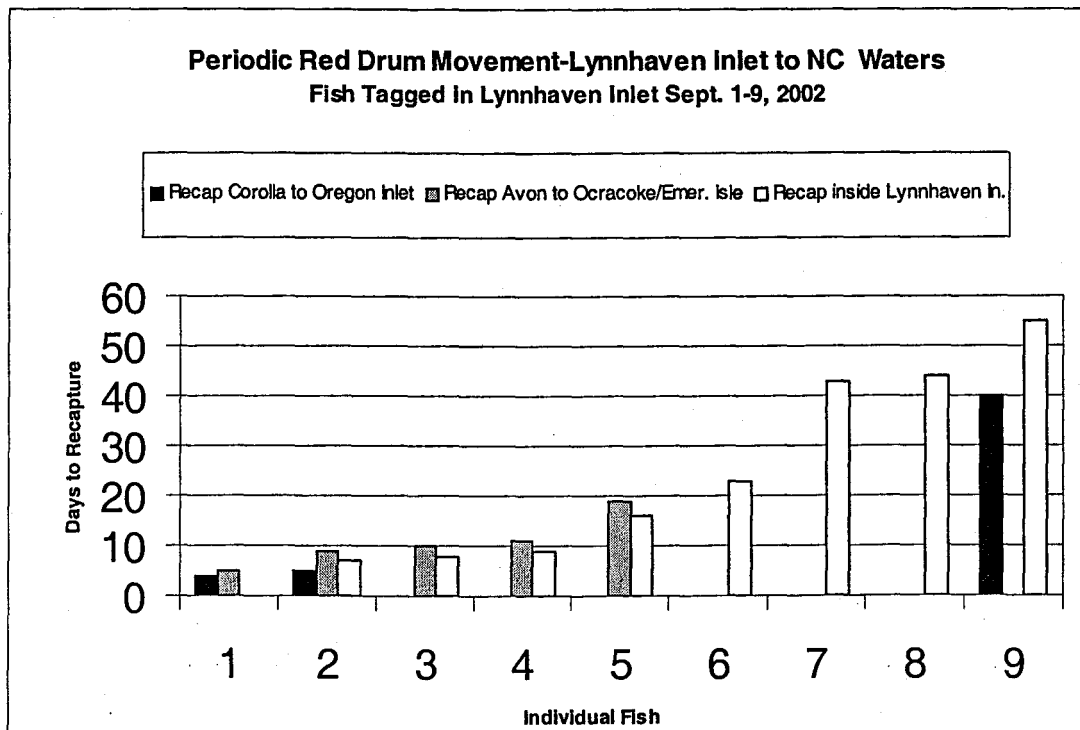
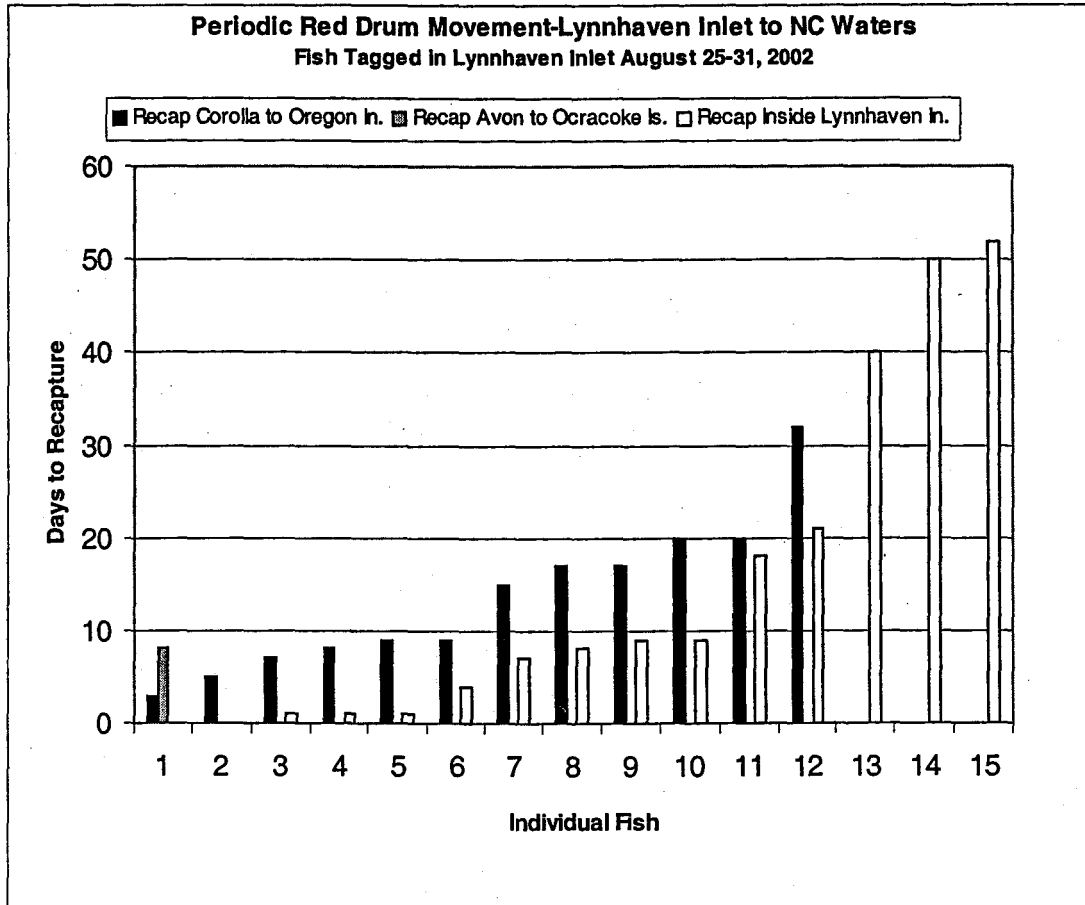
Fish Tagged August 25-31, 2002 (26 recaptures)

Nine fish moved not only out of Lynnhaven waters, but out of the Bay, being recaptured along Sandbridge and North Carolina beaches or in the Outer Banks sounds (Figure 11).

-Recaptures occurred at: Sandbridge (9/2; 2 DAL; est. distance 19 mi.), Corolla-Duck, NC area (2 fish, 9/2 and 9/8; 3 and 8 DAL; est. distance 50-55 mi.), Kitty Hawk/Nags Head (2 fish, 9/1 and 9/5; 5 and 7 DAL; est. distance 65/75 mi.), Roanoke-Croatan-Pamlico Sounds (3 fish, 9/7-9/26 after 9, 20, and 32 DAL; est. distance 95-100 mi.), and Buxton surf (9/2; 8 DAL; est. distance 128 mi.).

-Roanoke Sound recapture (9/14; 20 DAL): a multiple recapture, i.e., this was the second recapture of the fish; it had also been recaptured by the tagger (R. Holtz) the same day it was released in Lynnhaven (8/25) and released again with its tag.

Figure 11. Red Drum - Simultaneous Movement and Site Fidelity at Lynnhaven Inlet 2002.



During the same period, 15 puppy drum were recaptured still inside Lynnhaven: 12 fish between 8/26 and 9/21 (0-21 DAL) and 3 fish from 10/10-19 (40, 50, and 52 DAL). Two fish tagged in the period were recaptured just outside the inlet, one at the Lynnhaven Fishing Pier (8/31; 2 DAL) and the other along First Landing State Park beach (9/2; 7 DAL).

Therefore, over half of the total recaptures of puppy drum tagged in Lynnhaven waters during the last week of August 2002 were fish which remained inside the inlet, some for periods as long as 3-4 weeks (21-52 days). During the same tagging period there also was significant movement of approximately one third of the recaptured fish out of the Bay to North Carolina waters.

Fish Tagged September 1-October 4 (49 recaptures)

Puppy drum tagged during this 34 day period also exhibited a pattern of site fidelity to Lynnhaven waters, but also demonstrated periodic movement of some fish to North Carolina waters (14 fish). The recaptures are separated into fish tagged in two periods, i.e., those tagged September 1-9 and those tagged September 13-October 4.

Fish Tagged September 1-9 (19 recaptures)

Of fish tagged during this period, 11 were re-caught still inside the inlet. Some recapture periods were typically short (0-9 DAL); however, some of the fish were also recaptured 9/24-10/27 (23, 28, 43, 44, and 55 DAL).

One multiple recapture occurred: fish tagged 9/2 (R. Holtz) was first recaptured again by the tagger on 9/30 (28 DAL); the tagger re-caught the fish a second time in Lynnhaven on 10/27 (55 DAL), releasing it again with its tag.

During this period fish also moved from Lynnhaven Inlet to North Carolina waters, some exhibiting relatively rapid movement as far south as Ocracoke Island (est. distance 156 mi.), Drum Inlet (est. distance 195 mi.), and east of Morehead City (Emerald Isle; est. distance 228 mi.) after only 10, 19, and 11 DAL, respectively (Figure 11).

-Three fish tagged 9/1-2 (2-R. Holtz; 1-S. Wray) were all recaptured on 9/6 at the following locations: Corolla-Duck area (4 DAL) (est. distance 50-55 mi.), Nags Head Pier (5 DAL) (est. distance 74 mi.), and Avon surf (5 DAL) (est. distance 121 mi.).

-Two fish tagged 9/1 (R. Holtz) and 9/9 (J. Wright) recaptured in area of Ocracoke Island on 9/11 (10 DAL) and 10/19 (40 DAL), respectively (est. distance 150-158 mi.).

-Fish tagged 9/1 (R. Holtz) recaptured at Drum Inlet (south end Portsmouth Island) 9/20 (19 DAL) (est. distance 195 mi.).

-Fish tagged 9/1 (R. Holtz) recaptured at Emerald Isle 9/12 after only 11 DAL (est. distance 228 mi.).

-Fish tagged 9/1 (R. Holtz) recaptured at Cape Hatteras Point 12/10 (100 DAL) (est. distance 130 mi.).

Fish Tagged September 13-October 4

Puppy drum tagged in Lynnhaven in this period also showed a pattern of some fish moving to Sandbridge-Outer Banks waters. However, 25 fish were recaptured still inside the inlet after being at large over periods of only a few days up to six weeks.

Multiple recaptures document site fidelity patterns (three fish):

-Fish tagged 9/15 (R. Holtz) was recaptured still in Lynnhaven on 9/21, 10/5, and 10/27 (after 6, 20, and 42 DAL).

-Fish tagged 9/17 (J. Wright) was recaptured at the inlet bridge 9/22 (5 DAL), then again in the Lynnhaven River on 10/13 (21 DAL).

-Fish tagged 9/21 (R. Holtz) was recaptured twice by the tagger, once on 10/5 (14 DAL), then again on 10/27 (36 DAL overall), and released again with its tag.

Movement out of Inlet (seven fish):

-Three fish tagged 9/16 (R. Holtz) demonstrated the variable distances over which 12-17 inch puppy drum can move during short timeframes. One fish was re-caught at the Rudee Inlet Jetty 9/18 after only 2 DAL (est. distance 13 mi.); the other two fish were each recaptured the same day (9/29; 13 DAL), one at Sandbridge's Little Island Fishing Pier (est. distance 19 mi.), and one at Oregon Inlet (est. distance 90 mi.).

-Fish tagged 9/14 (R. Holtz) recaptured at Outer Banks Fishing Pier (south Nags Head) 10/19 (35 DAL) (est. distance 81 mi.).

-Two fish tagged 9/19 (A. Burnell and J. Wright) were recaptured, one 10/29 at Ocracoke Inlet (40 DAL) (est. distance 158 mi.) and the other on 12/8 (80 DAL) in Pamlico Sound (northern portion).

-Fish tagged 9/26 (R. Holtz) recaptured at Corolla-Duck on 10/2 after only 6 DAL) (est. distance 50-55 mi.).

Elizabeth River Hot Ditch

Several recaptures during 2002 from the Hot Ditch are of interest. Two fish tagged from 11/27 to 12/4/01 in the ditch showed that 19 inch fish can remain in the same area into February, or for up to two months.

-Multiple recapture: fish tagged 11/27/01 (R. Holtz) recaptured in the ditch again 1/26/02 (60 DAL), then re-caught a second time 2/6/02 (71 DAL), and released with its tag.

-Fish tagged 12/4/01 (R. Hughes) recaptured in the Hot Ditch 2/1/02 (59 DAL).

Fish tagged at the site during 2002 (in January and later in the year, November-December) and recaptured during the year did not show any movement from the site. Times at large were relatively short (1-23 DAL).

-Three fish tagged January 2002 (R. Holtz, R. Collins) in the ditch were recaptured after only 6-18 DAL, with two of the fish released again with their tags in place (W. Orentlicherman)..

-Three fish tagged 11/23/02 were recaptured 12/20-16 (17-23 DAL); one fish was recaptured twice on the same day (12/14) by the initial tagger (R. Hughes).

-Fish tagged during December 2002 resulted in 13 recaptures during the same month (1-19 DAL).

Elizabeth River (other areas)

Recaptures of puppy drum tagged in the Norfolk-Portsmouth area of the Elizabeth River and the Southern Branch indicated both short and long-term site fidelity to the river. Some movement of fish also occurred into the lower Bay, as well as to North Carolina.

-Fish (17 inches) tagged 6/5/00 (S. Strong) in the Norfolk-Portsmouth river segment was recaptured still in the same general area on 4/27/02 (691 DAL).

Fish tagged from June to September 2002 showed movement of puppy drum to the lower Bay, Sandbridge and as far south as Oregon Inlet.

-For example, fish tagged during summer were recaptured at the Little Creek Jetties (10/13; 113 DAL), Willoughby Spit Jetty (7/26; 16 DAL), the Inner Middle Ground Shoal (two fish on 8/31, after 7 and 42 DAL), and in the Lynnhaven River (10/5; 20 DAL).

-Fish tagged in the same period also moved out of the Bay, i.e., recaptured at Sandbridge (10/7; 18 DAL), Nags Head Fishing Pier (10/17; 60 DAL), and Oregon Inlet (on 9/1 after only 17 Dal).

Buckroe Fishing Pier

A handful of recaptures from drum (12-16 inches) tagged (G. Rigo) at the Buckroe Pier from September and early October 2002 again documented movement of the juvenile fish into other lower Bay areas as well as to North Carolina waters.

-Five fish tagged 9/1-2 were recaptured as follows: Chick's Beach surf (9/2; 1 DAL), James River (lower) (9/14; 13 DAL), Kittyhawk-Southern Shores, NC (9/5; only 4 DAL) (est. distance 76 mi.), Nags Head, NC (9/7; only 6 DAL) (est. distance 86 mi.), and Avon, NC (9/20; 18 DAL) (est. distance 123 mi.).

-Three fish tagged 9/28-10/12 were recaptured in the lower James River (1 DAL), the Elizabeth River's Eastern Branch (10/19; 20 DAL), and in Pamlico Sound, NC (10/27 after only 15 DAL) (est. distance 106 mi.).

Other Recaptures of Interest

Movement out of the Bay (Figure 12)

-Fish tagged in Hungar's Creek 9/17 (L. Holmes) recaptured at the Kitty Hawk, NC fishing pier 10/22 (35 DAL).

-Fish tagged at Fisherman's Island Inlet 9/22 (M. Bull) recaptured in Pamlico Sound (off Hatteras Village) on 12/16 (85 DAL).

-Two fish, one tagged 8/10 at the Little Creek Jetties (S. Gold), and one tagged 9/8 at the Willoughby Spit Jetty (S. Vinson), were recaptured at Kitty Hawk, NC (8/17; 7DAL) (est. distance 69 mi.) and Corolla-Duck (9/12; 4 DAL) (est. distance 60-65 mi.).

-Two fish tagged off Windmill Point (mouth of Rappahannock River) on 8/17 (H. Norton) were recaptured at Sandbridge (8/29; 12 DAL) (est. distance 63 mi.) and Corolla-Duck, NC (9/3; 17 DAL) (est. distance 98-103 mi.).

-Fish tagged in Sturgeon Creek (Rappahannock River mouth near Deltaville) on 8/25 (H. Norton) was recaptured at Oregon Inlet on 9/1 (only 7 DAL) (est. distance 131 mi.).

-Two fish tagged on Poquoson Flats 7/23 (B. Shepard) recaptured at Corolla-Duck, NC (8/12; 20 DAL) and in Roanoke Sound, NC (10/8; 77 DAL).

Eastern Shore Barrier Islands

-Five larger fish (33-49 inches) tagged 5/5-9/17/02 (D. Cline) were all recaptured again largely in the same area where tagged, after 0-26 DAL; one fish tagged 5/5 was recaptured along the same beach area on 8/10 (97 DAL).

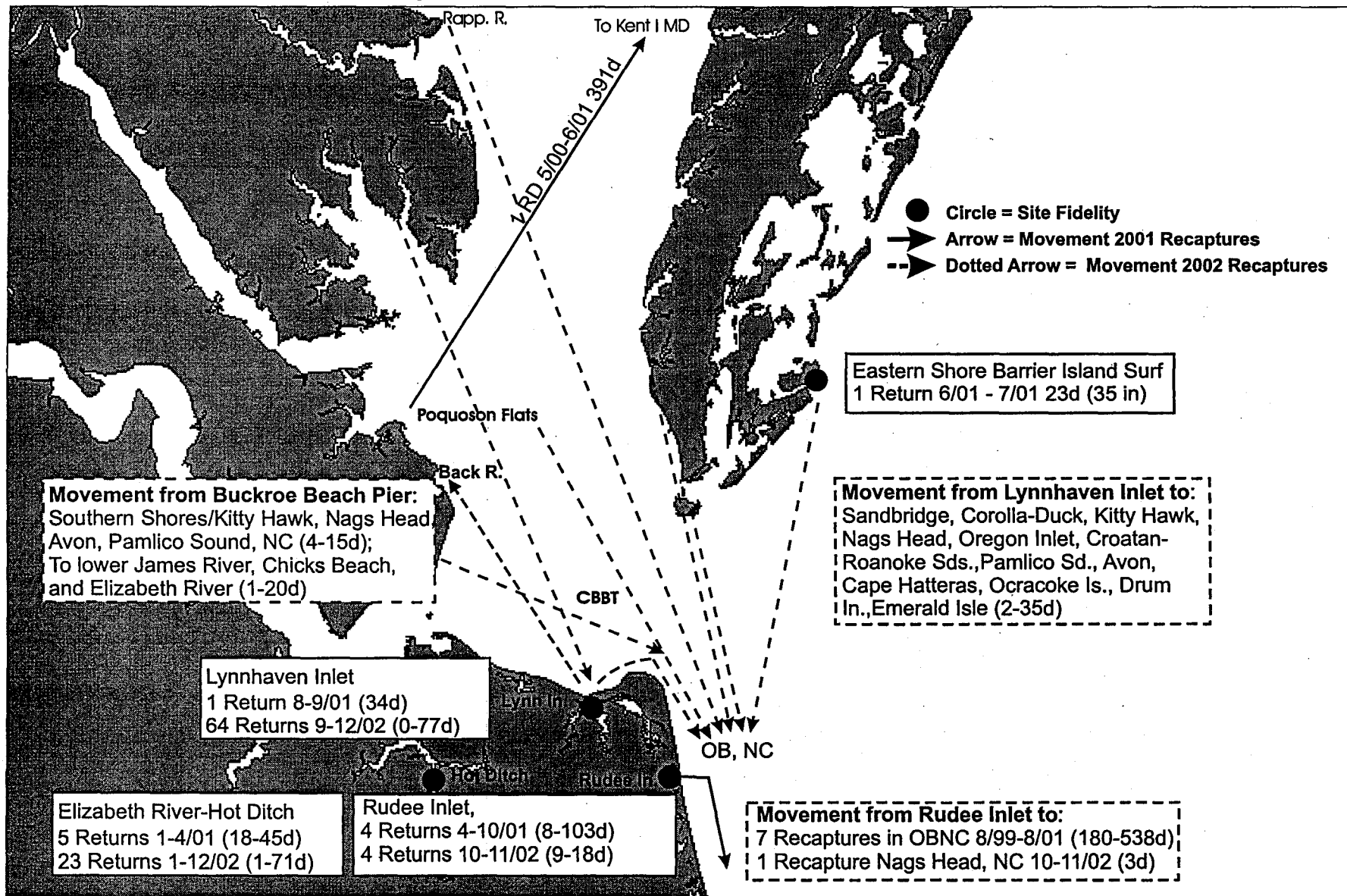
-Fish (17 inches) tagged 9/13/02 (D. Cline) was recaptured at Avon, NC on 10/17 after only 34 DAL.

York River Power Station Hot Ditch

This warm water discharge canal at the power station on the south side of the lower York River attracted and held large numbers of puppy drum during December 2002 on into late winter 2003. The initial tagging effort there in December 2002 (139 fish) (S. Vinson) laid excellent groundwork for a cooperative tagging project with Dominion Resources in March 2003.

Three recaptures occurred during December 2002 from fish tagged at the site (S. Vinson), the fish being recaptured again still inside the canal after 11-16 DAL.

Figure 12. Red Drum Recaptures 2001 - 2002.



Sheepshead

During 2002 only one recapture was reported for sheepshead, the same pattern for both 2000 and 2001. Recaptures in 2000 and 2001 were of fish initially tagged at Oregon Inlet and recaptured at the same location after only 6-15 DAL. However, the 2002 recapture was a fish tagged on 9/17/00 (M. Firestone) at Rudee Inlet and recaptured at Oregon Inlet, NC on 8/8/02 after 690 DAL.

Spadefish

Most tagging effort on spadefish occurred again at the Anglo-American Wreck (east of Fisherman's Island off Cape Charles) and the Chesapeake Light Tower, however the Dump Site off Virginia Beach (drain pipes) also received some tagging effort during 2002. Most recaptures were of fish tagged May through July 2002 and occurred again at the site of tagging. However, a few recaptures were of spadefish tagged during 2001.

Double Recaptures

Three double recaptures occurred:

- Fish tagged 7/27/02 (C. Southall) on the Anglo-American Wreck recaptured two separate times at the site on 8/3 (7 DAL) and released with its tag (C. Southall, N. Lupton).
- Fish tagged 8/2 (J. Dail) on the Anglo-American Wreck recaptured the same day it was tagged (0 DAL), then again at the site 8/14 (12 DAL) and released with its tag (M. White, C. Hill).
- Fish tagged 5/28/02 at the Chesapeake Light Tower recaptured twice on 7/8 (41 DAL) and released with its tag (G. Rigo).

Fish Tagged 2001-Returned in 2002 to VA Waters

- Two fish tagged 6/18/01 (J. Jenrette; R. Phipps) on the Anglo-American Wreck were recaptured during 2002 at the Chesapeake Light Tower (5/23; 339 DAL) and on the Gulf Hustler Wreck (7/1; 378 DAL).
- Fish tagged 7/15/01 (L. Snider) at the Chesapeake Bay Bridge Tunnel was recaptured at the Chesapeake Light Tower on 5/32/02 (312 DAL).
- Fish tagged 9/22/01 (B. Noland) at the Chesapeake Light Tower was recaptured inshore at the Tiger Wreck on 5/31/02 (251 DAL).
- Two fish, one tagged 6/27/01 (R. Phipps) on the Marble Wreck, and one tagged 7/7/01 (R. Hughes) "off Virginia Beach" were recaptured at the Chesapeake Light Tower (5/17/02; 324 DAL) and the Dump Site off Virginia Beach (6/16/02; 344 DAL).

-Two fish tagged 7/22/01 (B. Noland) at the Cell were recaptured, one again at the Cell (7/8/02; 351 DAL), and the other at Chesapeake Light Tower (6/2/02; 315 DAL).

-Fish tagged 6/30/01 on a wreck east of Cape Charles (R. Collins) was recaptured at the Dump Site off Virginia Beach (6/23/02; 358 DAL).

Site Fidelity at Offshore Sites 2002

While recaptures at the Anglo-American Wreck of fish tagged during 2002 occurred within 1-16 days after release, times at large ranged from 9-75 days for fish tagged at the Chesapeake Light Tower. A good portion of the Light Tower recaptures indicated spadefish likely stayed around the site for periods of 3-4 weeks up to 5-6 weeks, and sometimes longer. Similarly, fish tagged at the Dump Site off Virginia Beach were recaptured at the site within 10-56 days of release with five fish at large for about 3-6 weeks.

Movement during 2002 (generally from offshore to inshore)

-Two fish, tagged 5/28 and 5/31 (R. Guyot) at the Chesapeake Light Tower were recaptured at the Chesapeake Bay Bridge Tunnel, one on 7/30 (60 DAL) and the other 8/11 (75 DAL).

-Fish tagged 7/4 (R. Collins) at the Dump Site off Virginia Beach recaptured at the Cape Henry Wreck on 7/27 (23 DAL).

-Fish tagged 7/7 on the Kingston Celonite Wreck was recaptured at the Virginia Beach Fishing Pier 9/17 (72 DAL).

Speckled Trout

Tagging effort more than doubled in 2002 compared to the previous year. This was primarily the result of the sudden appearance of a strong year class of 10-14 inch fish in the lower Bay. Most tagging occurred in September through November. The most releases occurred in Rudee Inlet waters (517 fish). Nearly half of these tagged fish were part of a VIMS hook-release mortality study whereby they were caught, tagged, held for 4 days observation (on average) in cages before being released. Only fish in fair to good condition at the end of the holding period were released, the case for most fish.

Other major tagging areas (with numbers of fish tagged) were: Elizabeth River Hot Ditch (211), Lynnhaven Inlet waters (199), Mobjack Bay (58), and Hungars Creek (48). Much smaller numbers of trout were tagged at many other locations in the Bay from the general area of Windmill Point-Little Bay (north side of mouth of Rappahannock River) south to Poquoson Flats, and along Eastern Shore bayside creeks.

Unfortunately, recapture rates continued to remain around 3%, in spite of the significant increase in tagging effort. The majority of the recaptures were from fish tagged in the Elizabeth River Hot Ditch and Rudee Inlet.

Elizabeth River Hot Ditch

The nine recaptures again provided evidence that trout over-winter in the area for periods ranging from 40-90 days.

Three fish tagged November 25-29, 2001, were recaptured again in the Ditch during January-February 2002 (41, 42, and 91 DAL).

Fish tagged in the Ditch, both in January 2002 and late in the year (December 2002), were recaptured again in the Ditch with periods at large ranging from a few days to a month after being released.

Lynnhaven Inlet

In spite of the good number of fish tagged in the August-November 2002, there were only two recaptures from this area. However, the recaptures were important because they again documented that trout largely leave Virginia in the fall for North Carolina waters. Both fish, tagged 10/27/02 (R. Holtz), were recaptured, one at Rodanthe (Hatteras Island Pier) on 11/9 (13 DAL) (est. distance 106mi.), and one at Cape Point on 11/24 (28 DAL) (est. distance 130 mi.).

Rudee Inlet

Of seven recaptures from trout tagged in Rudee, six were recaptured in inlet waters within 2-38 DAL after release. One recapture of a fish tagged 10/19 (R. Holtz) showed the same movement pattern as the Lynnhaven Inlet recaptures, i.e., it was caught along the Outer Banks beaches at the Nags Head Fishing Pier on 10/28 after only 9 DAL (est. distance 61 mi.)

Other interesting recaptures

Two trout (20-22 inches) being tracked in Mobjack Bay waters with acoustic telemetry transmitters encased in small plastic floats tethered to the fish with 30 pound test fishing line, part of a VIMS release mortality study, were recovered by anglers.

-Fish tagged and released for tracking on 9/17/02 near the mouth of the Severn River was tracked for nearly 24 hours before it got out of the receiver's range and was lost. Seeing the tether float moving slowly along the water's surface where he was fishing, an angler recovered the float on the afternoon of 9/18, releasing the fish with its Game Fish Program tag in place. The fish was approximately half way up the Severn River when picked up, nearly three miles from where it was released.

-Fish released and tracked near the mouth of the North River for nearly 24 hours was also lost after its signal could no longer be detected. It was recovered three days later by an angler at his pier approximately three miles upriver (the tethered float had become hung on the angler's pier between 4-6 PM). The fish appeared to be in good condition and was released by the angler with its Game Fish Program tag in place.

Tautog

Long term site fidelity patterns of fish to specific wrecks and other structure sites in Virginia waters were well documented by 2002 recaptures.

Fish Tagged 1998

There were three recaptures of tautog tagged during 1998. The fish were caught again on their initial tagging sites, the Mussel Beds (inside the Bay off Cape Charles) and offshore at the Chesapeake Light Tower Reef. They had been at large for 3.8 years (1,399-1,436 days).

Fish Tagged 1999-2000

There were also good numbers of recaptures from fish tagged during 1999 (18 fish) and 2000 (16 fish), times at large for these fish generally ranging from 800-1,100 days and 500-800 days, respectively.

Site Fidelity: Fish Tagged 1999-2000

Scanning the tautog table in the appendix for recapture records of fish tagged during 1998-2000 illustrates the species' strong site fidelity pattern. In addition to those previously mentioned, several other examples were especially interesting:

-Two fish tagged 4/11/99 (R. Bartlett) on the Cape Henry Wreck were recaptured again on the wreck during late February-early March 2002 (1,051 and 1,063 DAL).

-Two fish tagged in October-November 1999 (R. Collins) at the CBBT (1st Island) were recaptured at the same area, one on 2/12/02 (858 DAL) and the other on 9/12/02 (1,041 DAL).

-Of four fish tagged during February 2000 at the Westmoreland Wreck at the Bay mouth, three were recaptured again at the site in February-March 2002 (1,104-1,113 DAL); the remaining fish was re-caught offshore at the Santore Wreck on 3/8/02 (1,105 DAL).

-Double recapture: fish tagged in April 2000 (R. Collins) at the CBBT (2nd Island) was recaptured at the same island on 4/12/02, and again the next day (722-723 DAL).

For those fish recaptured on a site different from where they were tagged, movement was minimal, and the fish were still within "Virginia" waters. Fish at large for 730 DAL (two years) or more and recaptured at their tagging site occurred both for fish tagged inside the Bay, at the Bay mouth, and offshore.

Fish Tagged 2001

Fish tagged in 2001 and recaptured during 2002 also demonstrated the consistent site fidelity pattern observed in previous inter-year data sets. Fish appeared to over winter on Bay sites (Back River Artificial Reef, CBBT islands, Cape Henry Wreck, etc.) Likewise, fish tagged in the spring/fall 2001 on offshore sites were consistently recaptured again at the sites in winter-spring 2002 (Birch Lake Wreck, Chesapeake Light Tower Reef, Kingston Celonite Wreck, etc.).

Movement Offshore 1999 to 2002

Movement was documented for a few 2002 recaptures:

-Fish tagged 10/30/99 (D. Barbee) at the 38A Buoy (NW of Cape Charles) was recaptured at a wreck 10 miles offshore Chincoteague on 3/29/02 (881 DAL).

-Fish tagged 1/3/00 (M. Perron) at the Cape Henry Wreck was recaptured offshore Wachapreague Inlet at the Page Wreck on 2/22/02 (781 DAL).

-Fish tagged 3/27/00 (K. Neill) at the Cape Henry Wreck was recaptured at the Chesapeake Light Tower Reef on 3/14/02 (717 DAL).

There were also instances of relatively short distance movement of fish among sites within the Bay, including: fish moving from the Cape Henry Wreck to the Chesapeake Bay bridge Tunnel (4th Island, CBBT), from the CBBT 1st Island to the Cut Channel off Deltaville, and from the New Point Comfort Rock Pile to the Cape Henry Wreck.

Appendix Tables

2002 Recapture Records for Game Fish Tagging Program Target Species

Notes:

1. Records are grouped alphabetically by species name.
2. Within each species record group, records are listed alphabetically by "Tag Location" and within each tag location in order of increasing Tag Date (TgDate). This grouping of the data quickly allows visually determining recapture locations and dates based upon where the fish was tagged. While all recaptures occurred in 2002, note that tagging dates for such fish ranged from 1998-2002.
3. Special Note: Tag numbers are listed for each record. Multiple listings of records with the same tag number indicate multiple recaptures of the same individual fish. They are visually distinct for each species, being in a ***bold/italics*** font. However, examine the sequence of such records with care. Always check the "Recap" date, since sometimes multiple capture records print out in reverse order of the date sequence preferred (earliest recapture in time listed ahead of later recaptures). We have yet to determine why this inconsistency occurs, and apologize for any confusion it may cause.
4. If a fish was captured more than once, DAL data indicated for second recapture, etc. are "total days since fish first tagged," not, e.g., days since second recapture, third recapture, etc.

Species	Tag	TgDate	Tag Location	TL(In) Tagger	Recap	Recap Location	TL(In) Rcp Angler	Result	Days Out
Black Drum	102622	10/26/02	Buckroe Beach Pier	12 Rigo, G.	10/31/02	Cape Point, North Carolina	12 Todd Ritchie	Killed	5
Black Drum	81761	10/31/01	Cape Henry Wreck	Edinger, G.	03/13/02	Croatan Sound, NC	17 John Ethridge	Killed	133
Black Drum	89875	1/11/02	Elizabeth River (Hot Ditch)	10 Holtz, R.	02/08/02	Elizabeth River (Hot Ditch)	10 Ron Hughes	Rel.W/T	28
Black Drum	89875	1/11/02	Elizabeth River (Hot Ditch)	10 Holtz, R.	01/11/02	CBBT, High Level Bridge	10 Brian Petruskas	Rel.W/T	0
Black Drum	89875	1/11/02	Elizabeth River (Hot Ditch)	10 Holtz, R.	01/27/02	Elizabeth River (Hot Ditch)	10 Bennie Owens, Sr.	Rel.W/T	16
Black Drum	89875	1/11/02	Elizabeth River (Hot Ditch)	10 Holtz, R.	01/25/02	Elizabeth River (Hot Ditch)	10 Rob Holtz	Rel.W/T	14
Black Drum	92416	12/20/02	Elizabeth River (Hot Ditch)	13 Holtz, R.	12/20/02	Elizabeth River (Hot Ditch)	12 Robert S. Holtz	Rel.W/T	0
Black Drum	95913	7/6/02	Elizabeth River (Western Branch)	13 Stoker, C.	07/10/02	Elizabeth River (Western Branch)	12 Tim Williams	Killed	4
Black Drum	96938	5/27/02	Hampton Roads Bridge-Tunnel	23 Guyot, R.	06/23/02	Hampton Roads Bridge-Tunnel	24 Robert O. Newsome	Killed	27
Black Drum	89609	8/1/02	James River (lower)	13 Lowry, T.	09/17/02	James River (lower)	16 Robert Richardson	Rel. W/OT	47
Black Drum	28491	9/23/02	Metompkin Inlet	16 Bull, M.	10/03/02	Metompkin Island - Surf	16 Ray Willett	Rel.W/T	10
Black Drum	13416	9/7/02	Ocohannock Artificial Reef	16 Reiger, G.	09/18/02	Ocohannock Artificial Reef	16 George Reiger	Rel.W/T	11
Black Drum	13417	9/7/02	Ocohannock Artificial Reef	18 Reiger, G.	09/22/02	Ocohannock Artificial Reef	16 Paul Plishka	Rel.W/T	15
Black Drum	81270	9/13/02	Rudee Inlet	17 Collins, R.	11/02/02	Rudee Inlet	16 Gerald Walker	Rel.W/T	50
Black Drum	88403	9/21/01	Virginia Beach Surf	8 Holtz, R.	08/31/02	Albemarle Sound	15 Kay Davenport	Killed	344
Black Sea Bass	69203	5/6/02	1800 Wreck; 28 mi. SE Rudee	11 Paschall, A.	06/10/02	1800 Wreck; 28 mi. SE Rudee	11 Tony Ruiz	Rel.W/T	35
Black Sea Bass	69391	5/6/02	1800 Wreck; 28 mi. SE Rudee	11 Paschall, A.	05/27/02	1800 Wreck; 28 mi. SE Rudee	11 David J. Smith	Rel.W/T	21
Black Sea Bass	75528	11/4/00	38A Buoy (Old C-12 Buoy)	10 Barbee, D.	10/24/02	Near DE Light Ship, 20 mi. offshore	12 Harold Martin		719
Black Sea Bass	71973	9/2/00	4A Buoy Drydock Wreck	10 Capaldo, T.	10/04/02	Chenango Wreck	15 James Parks	Killed	762
Black Sea Bass	74021	5/28/01	4A Buoy Drydock Wreck	8 Kucharczk, M.	06/23/02	4A Buoy Drydock Wreck	11 Jerry Durand	Rel.W/T	391
Black Sea Bass	74021	5/28/01	4A Buoy Drydock Wreck	8 Kucharczk, M.	06/30/02	4A Buoy Drydock Wreck	12 Mike Perron	Rel.W/T	398
Black Sea Bass	85917	9/21/01	4A Buoy Drydock Wreck	7 Perron, M.	06/08/02	Kiptopeake State Park Pier	11 Rick Cameron	Killed	260
Black Sea Bass	85931	9/21/01	4A Buoy Drydock Wreck	9 Perron, M.	05/17/02	4A Buoy Drydock Wreck	12 Don Lightfoot	Killed	238
Black Sea Bass	54226	10/23/01	4A Buoy Drydock Wreck	10 Redd, A.	05/31/02	4A Buoy Drydock Wreck	12 James Eaton		220
Black Sea Bass	73440	10/23/01	4A Buoy Drydock Wreck	10 Beard, W.	08/03/02	4A Buoy Drydock Wreck	11 Tom Hazelbaker	Killed	284
Black Sea Bass	73440	10/23/01	4A Buoy Drydock Wreck	10 Beard, W.	07/20/02	4A Buoy Drydock Wreck	11 Rick Cameron	Rel.W/T	270
Black Sea Bass	73442	10/23/01	4A Buoy Drydock Wreck	11 Beard, W.	05/24/02	4A Buoy Drydock Wreck	11 Don Lightfoot	Rel.W/T	213
Black Sea Bass	90603	4/13/02	4A Buoy Drydock Wreck	10 Martin, Jimmy	06/30/02	4A Buoy Drydock Wreck	9 Mike Perron	Rel.W/T	78
Black Sea Bass	90606	4/14/02	4A Buoy Drydock Wreck	10 Martin, Jimmy	06/30/02	4A Buoy Drydock Wreck	11 Mike Perron	Rel.W/T	77
Black Sea Bass	90611	4/14/02	4A Buoy Drydock Wreck	11 Martin, Jimmy	05/17/02	4A Buoy Drydock Wreck	10 Herman Williams	Rel.W/T	33
Black Sea Bass	90613	4/14/02	4A Buoy Drydock Wreck	10 Martin, Jimmy	08/18/02	4A Buoy Drydock Wreck	10 Michael Shodis	Rel.W/T	126
Black Sea Bass	90617	4/14/02	4A Buoy Drydock Wreck	10 Martin, Jimmy	07/26/02	4A Buoy Drydock Wreck	10 Chip Smith	Rel. W/OT	103
Black Sea Bass	69207	5/6/02	4A Buoy Drydock Wreck	11 Paschall, A.	06/30/02	4A Buoy Drydock Wreck	11 Mike Perron	Rel.W/T	55
Black Sea Bass	69210	5/6/02	4A Buoy Drydock Wreck	11 Paschall, A.	05/27/02	4A Buoy Drydock Wreck	11 David J. Smith	Rel.W/T	21
Black Sea Bass	69213	5/6/02	4A Buoy Drydock Wreck	8 Paschall, A.	06/30/02	4A Buoy Drydock Wreck	8 Mike Perron	Rel.W/T	55
Black Sea Bass	69216	5/6/02	4A Buoy Drydock Wreck	10 Paschall, A.	06/23/02	4A Buoy Drydock Wreck	10 Marvin Shivers	Rel.W/T	48
Black Sea Bass	69220	5/6/02	4A Buoy Drydock Wreck	11 Paschall, A.	05/27/02	4A Buoy Drydock Wreck	10 David J. Smith	Rel.W/T	21
Black Sea Bass	69230	5/6/02	4A Buoy Drydock Wreck	10 Paschall, A.	05/27/02	4A Buoy Drydock Wreck	10 David J. Smith	Rel.W/T	21
Black Sea Bass	69364	5/6/02	4A Buoy Drydock Wreck	10 Paschall, A.	09/21/02	4A Buoy Drydock Wreck	14 Robert Smith	Rel. W/OT	138
Black Sea Bass	69368	5/6/02	4A Buoy Drydock Wreck	11 Paschall, A.	05/31/02	4A Buoy Drydock Wreck	12 Vernon Eaton	Killed	25
Black Sea Bass	69310	5/28/02	4A Buoy Drydock Wreck	11 Paschall, A.	08/11/02	4A Buoy Drydock Wreck	12 Archie Hughes	Rel. W/OT	75
Black Sea Bass	76272	6/1/02	4A Buoy Drydock Wreck	9 Perron, M.	08/03/02	4A Buoy Drydock Wreck	9 Rick Cameron	Rel.W/T	63
Black Sea Bass	76274	6/1/02	4A Buoy Drydock Wreck	10 Perron, M.	08/03/02	4A Buoy Drydock Wreck	10 Rick Cameron	Rel.W/T	63
Black Sea Bass	92351	6/1/02	4A Buoy Drydock Wreck	9 Perron, M.	07/20/02	4A Buoy Drydock Wreck	10 Rick Cameron	Rel.W/T	49
Black Sea Bass	92351	6/1/02	4A Buoy Drydock Wreck	9 Perron, M.	08/03/02	4A Buoy Drydock Wreck	10 Rick Cameron	Rel.W/T	63
Black Sea Bass	92352	6/1/02	4A Buoy Drydock Wreck	10 Perron, M.	08/18/02	4A Buoy Drydock Wreck	11 Michael Shodis	Killed	78
Black Sea Bass	95506	6/30/02	4A Buoy Drydock Wreck	12 Perron, M.	08/03/02	4A Buoy Drydock Wreck	12 C. C. Wilson	Killed	34
Black Sea Bass	95511	6/30/02	4A Buoy Drydock Wreck	11 Perron, M.	08/03/02	4A Buoy Drydock Wreck	11 Tom Hazelbaker	Killed	34
Black Sea Bass	95514	6/30/02	4A Buoy Drydock Wreck	11 Perron, M.	07/06/02	4A Buoy Drydock Wreck	10 Jeff Robel	Rel.W/T	6
Black Sea Bass	95515	6/30/02	4A Buoy Drydock Wreck	11 Perron, M.	08/03/02	4A Buoy Drydock Wreck	11 Tom Doyle	Killed	34
Black Sea Bass	95516	6/30/02	4A Buoy Drydock Wreck	12 Perron, M.	08/03/02	4A Buoy Drydock Wreck	11 Tom Doyle	Killed	34
Black Sea Bass	95521	6/30/02	4A Buoy Drydock Wreck	12 Perron, M.	07/20/02	4A Buoy Drydock Wreck	12 Rick Cameron	Rel.W/T	20
Black Sea Bass	95525	6/30/02	4A Buoy Drydock Wreck	12 Perron, M.	08/01/02	Buoy 6, off Duck, NC	11 Bob Sinclair	Killed	32
Black Sea Bass	98065	7/28/02	4A Buoy Drydock Wreck	10 Collins, R.	08/18/02	4A Buoy Drydock Wreck	10 Michael Shodis	Rel.W/T	21
Black Sea Bass	98065	7/28/02	4A Buoy Drydock Wreck	10 Collins, R.	08/11/02	4A Buoy Drydock Wreck	10 Duane Winter	Rel.W/T	14

Species	Tag	TgDate	Tag Location	TL(In) Tagger	Recap	Recap Location	TL(In) Rcp Angler	Result	Days Out
Black Sea Bass	98065	7/28/02	4A Buoy Drydock Wreck	10 Collins, R.	08/03/02	4A Buoy Drydock Wreck	10 Rick Cameron	Rel.W/T	6
Black Sea Bass	98071	7/28/02	4A Buoy Drydock Wreck	11 Collins, R.	08/03/02	4A Buoy Drydock Wreck	11 C. C. Wilson	Killed	6
Black Sea Bass	98073	7/28/02	4A Buoy Drydock Wreck	11 Collins, R.	08/03/02	4A Buoy Drydock Wreck	10 Rick Cameron	Rel.W/T	6
Black Sea Bass	98077	7/28/02	4A Buoy Drydock Wreck	12 Collins, R.	08/03/02	4A Buoy Drydock Wreck	11 Sue Hazelbaker	Killed	6
Black Sea Bass	98081	7/28/02	4A Buoy Drydock Wreck	10 Collins, R.	10/23/02	4A Buoy Drydock Wreck	12 Sandra Kelly	Rel. W/OT	87
Black Sea Bass	95941	7/27/02	Anglo-American Wreck	9 Stoker, C.	08/14/02	Anglo-American Wreck	7 Cooper Hill	Rel.W/T	18
Black Sea Bass	89612	8/7/02	Back River Artificial Reef	7 Diggs, E.	09/17/02	Back River Artificial Reef	7 Terry Lowry	Rel.W/T	41
Black Sea Bass	89615	8/9/02	Back River Artificial Reef	8 Diggs, E.	09/17/02	Back River Artificial Reef	8 Terry Lowry	Rel.W/T	39
Black Sea Bass	89630	8/16/02	Back River Artificial Reef	8 Diggs, E.	09/02/02	Back River Artificial Reef	7 Terry Lowry	Rel.W/T	17
Black Sea Bass	89631	8/16/02	Back River Artificial Reef	8 Diggs, E.	09/02/02	Back River Artificial Reef	7 Elmer Diggs	Rel.W/T	17
Black Sea Bass	89631	8/16/02	Back River Artificial Reef	8 Diggs, E.	10/05/02	Back River Artificial Reef	9 Edward Hellmann	Rel.W/T	50
Black Sea Bass	89636	8/16/02	Back River Artificial Reef	7 Diggs, E.	09/18/02	Back River Artificial Reef	7 Terry Lowry	Rel.W/T	33
Black Sea Bass	89639	8/16/02	Back River Artificial Reef	8 Diggs, E.	09/29/02	Back River Artificial Reef	10 David Pierce	Rel. W/OT	44
Black Sea Bass	89648	9/2/02	Back River Artificial Reef	7 Lowry, T.	09/18/02	Back River Artificial Reef	7 Terry Lowry	Rel.W/T	16
Black Sea Bass	90852	9/2/02	Back River Artificial Reef	7 Lowry, T.	09/14/02	Back River Artificial Reef	Craig Freeman	Rel.W/T	12
Black Sea Bass	90855	9/2/02	Back River Artificial Reef	7 Lowry, T.	09/21/02	Back River Artificial Reef	9 John Brennehan	Rel.W/T	19
Black Sea Bass	90863	9/2/02	Back River Artificial Reef	7 Diggs, E.	09/25/02	Back River Artificial Reef	7 Elmer Diggs	Rel.W/T	23
Black Sea Bass	90884	9/18/02	Back River Artificial Reef	9 Lowry, T.	10/14/02	Back River Artificial Reef	10 Michael Bennett	Rel.W/T	26
Black Sea Bass	90888	9/18/02	Back River Artificial Reef	8 Lowry, T.	10/23/02	Back River Artificial Reef	11 Todd Yergay	Rel.W/T	35
Black Sea Bass	90892	9/18/02	Back River Artificial Reef	8 Lowry, T.	09/22/02	Back River Artificial Reef	10 John Root	Rel.W/T	4
Black Sea Bass	90893	9/18/02	Back River Artificial Reef	8 Lowry, T.	10/03/02	Back River Artificial Reef	9 Jim Small	Rel.W/T	15
Black Sea Bass	100903	10/2/02	Back River Artificial Reef	8 Diggs, E.	11/19/02	Triangle Wreck	8 Morgan Harry	Rel. W/OT	48
Black Sea Bass	94302	8/17/02	Birch lake Wreck	12 Sturt, D.	08/22/02	Birch lake Wreck	12 Earl Grissom	Killed	5
Black Sea Bass	94318	8/17/02	Birch lake Wreck	11 Sturt, D.	09/20/02	Birch lake Wreck	11 David Sturt	Rel.W/T	34
Black Sea Bass	94319	8/17/02	Birch lake Wreck	10 Sturt, D.	08/22/02	Birch lake Wreck	11 Anthony Gill	Rel.W/T	5
Black Sea Bass	94319	8/17/02	Birch lake Wreck	10 Sturt, D.	09/07/02	Birch lake Wreck	10 David Sturt	Rel.W/T	21
Black Sea Bass	94324	8/17/02	Birch lake Wreck	9 Sturt, D.	09/07/02	Birch lake Wreck	9 David Sturt	Rel.W/T	21
Black Sea Bass	94328	8/17/02	Birch lake Wreck	12 Sturt, D.	09/07/02	Birch lake Wreck	11 David Sturt	Rel.W/T	21
Black Sea Bass	99459	9/7/02	Birch lake Wreck	12 Sturt, D.	09/14/02	Birch lake Wreck	12 Jim Nunnally	Rel. W/OT	7
Black Sea Bass	79312	9/8/01	Brass Spike Wreck	10 Capoldo, T.	08/02/02	Brass Spike Wreck	12 Carlton Hill	Rel. W/OT	328
Black Sea Bass	89945	1/26/02	Brass Spike Wreck	11 Wallace, L.	04/16/02	Off Virginia Beach (mid-shore)	11 Joe Mizelle	Rel.W/T	80
Black Sea Bass	97056	6/9/02	Brass Spike Wreck	11 Capoldo, T.	08/19/02	Brass Spike Wreck	11 Wayland Pond	Rel.W/T	71
Black Sea Bass	97061	6/9/02	Brass Spike Wreck	11 Capoldo, T.	08/19/02	Brass Spike Wreck	12 Wayland Pond	Rel.W/T	71
Black Sea Bass	97066	6/9/02	Brass Spike Wreck	11 Capoldo, T.	07/07/02	Brass Spike Wreck	12 Mark Darder	Killed	28
Black Sea Bass	97071	6/9/02	Brass Spike Wreck	11 Capoldo, T.	08/24/02	Brass Spike Wreck	11 Joseph Radcliffe	Rel. W/OT	76
Black Sea Bass	97072	6/9/02	Brass Spike Wreck	11 Capoldo, T.	07/07/02	Brass Spike Wreck	10 Ginger Stradley	Rel.W/T	28
Black Sea Bass	58992	3/24/02	Cape Henry Wreck	10 Neill, K.	04/19/02	Cape Henry Wreck	Steve Wray	Rel.W/T	26
Black Sea Bass	101679	10/13/02	Cape Henry Wreck	10 Guyot, R.	11/25/02	Cape Henry Wreck	10 Joe Stagnato	Rel. W/OT	43
Black Sea Bass	100636	10/20/02	Cape Henry Wreck	11 Stoker, C.	11/14/02	Cape Henry Wreck	11 Connie Barbour	Rel.W/T	25
Black Sea Bass	88870	11/8/02	Cape Henry Wreck	10 Edinger, G.	11/15/02	Cape Henry Wreck	10 Bryan Jennings	Rel.W/T	7
Black Sea Bass	90590	8/2/02	CBBT, 3rd Island	10 Beard, W.	09/08/02	CBBT, 2nd Island	10 James Byrd	Rel.W/T	37
Black Sea Bass	98096	8/4/02	CBBT, 3rd Island	9 Collins, R.	08/30/02	CBBT, 3rd Island	9 Robert W. Collins	Rel.W/T	26
Black Sea Bass	98156	8/30/02	CBBT, 3rd Island	9 Collins, R.	09/02/02	CBBT, 3rd Island	7 Mike Perron	Rel.W/T	3
Black Sea Bass	73653	9/23/01	CBBT, 4th Island	9 Phillips, G.	06/29/02	The "Reef" Area (S. of CLT)	13 Rodney Hulsey	Killed	279
Black Sea Bass	75060	8/11/02	CBBT, Big D Wreck	9 Guyot, R.	10/22/02	CBBT, 2nd Island	10 Buck Jarusek	Rel.W/T	72
Black Sea Bass	75070	8/17/02	CBBT, Big D Wreck	9 Guyot, R.	09/02/02	CBBT, Big D Wreck	9 Rick Guyot	Rel.W/T	16
Black Sea Bass	100629	10/20/02	CBBT, Big D Wreck	10 Stoker, C.	11/15/02	CBBT, Big D Wreck	10 Mildred Brown	Rel.W/T	26
Black Sea Bass	100629	10/20/02	CBBT, Big D Wreck	10 Stoker, C.	10/27/02	CBBT, Unspecified	10 Kathleen Thorne	Rel.W/T	7
Black Sea Bass	100630	10/20/02	CBBT, Big D Wreck	10 Stoker, C.	11/09/02	CBBT, Big D Wreck	10 Chad Stoker	Rel.W/T	20
Black Sea Bass	93664	11/9/02	CBBT, Big D Wreck	10 Guyot, R.	11/20/02	CBBT, 2nd Island	10 Lloyd Bishop	Rel. W/OT	11
Black Sea Bass	102706	11/9/02	CBBT, Big D Wreck	11 Stoker, C.	11/15/02	CBBT, Big D Wreck	11 Charlie Henn	Rel.W/T	6
Black Sea Bass	72471	10/14/00	Chesapeake Light Tower Reef	11 Capoldo, T.	10/02/02	Chesapeake Light Tower Reef	12 Roger Burnley	Killed	718
Black Sea Bass	79118	5/15/01	Chesapeake Light Tower Reef	10 Phipps, R.	05/10/02	The Fingers	14 Mark Hodges	Killed	360
Black Sea Bass	75286	9/8/01	Chesapeake Light Tower Reef	11 Perron, M.	07/18/02	Chesapeake Light Tower Reef	11 Head Boat Catch	Killed	313
Black Sea Bass	75286	9/8/01	Chesapeake Light Tower Reef	11 Perron, M.	07/17/02	Chesapeake Light Tower Reef	10 Shara Martin	Rel.W/T	312

Species	Tag	TgDate	Tag Location	TL(In) Tagger	Recap	Recap Location	TL(In) Rcp Angler	Result	Days Out
Black Sea Bass	79153	10/13/01	Chesapeake Light Tower Reef	10 Capoldo, T.	10/05/02	Chesapeake Light Tower Reef	13 James Humphrey	Killed	357
Black Sea Bass	79170	10/20/01	Chesapeake Light Tower Reef	8 Capoldo, T.	01/27/02	Chesapeake Light Tower Reef	9 Andrew Schuyler	Rel. W/T	99
Black Sea Bass	79172	10/20/01	Chesapeake Light Tower Reef	8 Capoldo, T.	05/28/02	Chesapeake Light Tower Reef	11 Stephen Johnson	Rel. W/OT	220
Black Sea Bass	79177	10/20/01	Chesapeake Light Tower Reef	10 Capoldo, T.	03/23/02	Chesapeake Light Tower Reef	10 Jim Kinlaw	Rel. W/T	154
Black Sea Bass	79177	10/20/01	Chesapeake Light Tower Reef	10 Capoldo, T.	05/27/02	Chesapeake Light Tower Reef	11 Tim Capoldo	Rel. W/T	219
Black Sea Bass	79177	10/20/01	Chesapeake Light Tower Reef	10 Capoldo, T.	06/16/02	Chesapeake Light Tower Reef	11 Don Lightfoot	Rel. W/T	239
Black Sea Bass	79177	10/20/01	Chesapeake Light Tower Reef	10 Capoldo, T.	07/20/02	Chesapeake Light Tower Reef	11 John Bausone	Rel. W/T	273
Black Sea Bass	79178	10/20/01	Chesapeake Light Tower Reef	10 Capoldo, T.	05/16/02	Chesapeake Light Tower Reef	12 Eddie Wilkey	Rel. W/T	208
Black Sea Bass	79179	10/20/01	Chesapeake Light Tower Reef	10 Capoldo, T.	05/28/02	Chesapeake Light Tower Reef	11 Stephen Johnson	Killed	220
Black Sea Bass	79180	10/20/01	Chesapeake Light Tower Reef	12 Capoldo, T.	06/25/02	Cape Henry Wreck	Matthew Lee	Rel. W/OT	248
Black Sea Bass	79192	10/20/01	Chesapeake Light Tower Reef	9 Capoldo, T.	09/22/02	Chesapeake Light Tower Reef	13 Joe Midgett	Rel. W/OT	337
Black Sea Bass	88552	10/20/01	Chesapeake Light Tower Reef	9 Capoldo, T.	05/28/02	Chesapeake Light Tower Reef	11 Stephen Johnson	Killed	220
Black Sea Bass	88553	10/20/01	Chesapeake Light Tower Reef	12 Capoldo, T.	06/25/02	Cape Henry Wreck	Matthew Lee	Rel. W/OT	248
Black Sea Bass	88558	10/20/01	Chesapeake Light Tower Reef	10 Capoldo, T.	05/28/02	Chesapeake Light Tower Reef	11 Stephen Johnson	Killed	220
Black Sea Bass	88561	10/20/01	Chesapeake Light Tower Reef	10 Capoldo, T.	05/28/02	Chesapeake Light Tower Reef	11 Stephen Johnson	Killed	220
Black Sea Bass	88567	10/20/01	Chesapeake Light Tower Reef	12 Capoldo, T.	06/16/02	Santore Wreck	14 Patrick Bannon	Killed	239
Black Sea Bass	88574	10/20/01	Chesapeake Light Tower Reef	8 Capoldo, T.	08/08/02	Chesapeake Light Tower Reef	10 Chris Spinks	Rel. W/T	292
Black Sea Bass	88574	10/20/01	Chesapeake Light Tower Reef	8 Capoldo, T.	08/02/02	Chesapeake Light Tower Reef	10 Randy Metcalf	Rel. W/T	286
Black Sea Bass	88589	11/23/01	Chesapeake Light Tower Reef	8 Capoldo, T.	04/03/02	Chesapeake Light Tower Reef	7 Adam Hamad	Rel. W/OT	131
Black Sea Bass	88595	11/23/01	Chesapeake Light Tower Reef	10 Capoldo, T.	03/30/02	Chesapeake Light Tower Reef	10 Roger Burnley	Rel. W/T	127
Black Sea Bass	88597	11/23/01	Chesapeake Light Tower Reef	8 Capoldo, T.	06/11/02	Chesapeake Light Tower Reef	9 Eddie Wilkey	Rel. W/T	200
Black Sea Bass	88603	11/23/01	Chesapeake Light Tower Reef	11 Capoldo, T.	04/16/02	The Fingers	11 Mark Hodges	Killed	144
Black Sea Bass	88604	11/23/01	Chesapeake Light Tower Reef	10 Capoldo, T.	03/17/02	Chesapeake Light Tower Reef	13 Kevin Bristol	Rel. W/OT	114
Black Sea Bass	88605	11/23/01	Chesapeake Light Tower Reef	9 Capoldo, T.	05/13/02	Chesapeake Light Tower Reef	10 Diane Johnson	Rel. W/OT	171
Black Sea Bass	88611	11/23/01	Chesapeake Light Tower Reef	9 Capoldo, T.	03/14/02	Chesapeake Light Tower Reef	9 Tom Meade	Rel. W/OT	111
Black Sea Bass	88629	11/23/01	Chesapeake Light Tower Reef	7 Capoldo, T.	07/26/02	Chesapeake Light Tower Reef	9 John Chozik	Rel. W/T	245
Black Sea Bass	88640	11/23/01	Chesapeake Light Tower Reef	9 Capoldo, T.	03/29/02	Chesapeake Light Tower Reef	8 Tim Morbitzer	Rel. W/T	126
Black Sea Bass	78972	11/24/01	Chesapeake Light Tower Reef	9 Petrauskas, B.	11/24/02	Chesapeake Light Tower Reef	12 Will Filomarino	Killed	365
Black Sea Bass	78974	11/24/01	Chesapeake Light Tower Reef	8 Petrauskas, B.	09/07/02	Chesapeake Light Tower Reef	11 Michael Latham	Rel. W/OT	287
Black Sea Bass	78975	11/24/01	Chesapeake Light Tower Reef	9 Petrauskas, B.	01/29/02	Chesapeake Light Tower Reef	9 Tim Capoldo	Rel. W/T	66
Black Sea Bass	88523	11/28/01	Chesapeake Light Tower Reef	10 Perron, B.	01/12/02	Morgan Wreck	10 Randy Price	Rel. W/T	45
Black Sea Bass	90655	11/28/01	Chesapeake Light Tower Reef	10 Burnley, R.	07/18/02	Chesapeake Light Tower Reef	11 Head Boat Catch	Rel. W/OT	232
Black Sea Bass	90661	11/28/01	Chesapeake Light Tower Reef	10 Burnley, R.	09/18/02	Off Chincoteague, 30 -50 fathoms	11 Jim Dawson	Rel. W/OT	294
Black Sea Bass	89881	1/12/02	Chesapeake Light Tower Reef	9 Holtz, R.	09/24/02	The "Reef" Area (S. of CLT)	10 John H. Block, Jr.	Killed	255
Black Sea Bass	92104	1/29/02	Chesapeake Light Tower Reef	8 Capoldo, T.	08/23/02	Chesapeake Light Tower Reef	11 Mike Perron	Rel. W/T	206
Black Sea Bass	92106	1/29/02	Chesapeake Light Tower Reef	10 Capoldo, T.	07/21/02	Chesapeake Light Tower Reef	11 Mike Capiello	Rel. W/T	173
Black Sea Bass	92014	3/1/02	Chesapeake Light Tower Reef	11 Perron, M.	07/18/02	Chesapeake Light Tower Reef	11 Max Dombek	Rel. W/OT	139
Black Sea Bass	92014	3/1/02	Chesapeake Light Tower Reef	11 Perron, M.	06/24/02	Chesapeake Light Tower Reef	11 Michael Shane Clark	Rel. W/T	115
Black Sea Bass	91656	3/8/02	Chesapeake Light Tower Reef	9 Stoker, C.	06/19/02	Chesapeake Light Tower Reef	10 Charles Howell	Rel. W/OT	103
Black Sea Bass	91663	3/8/02	Chesapeake Light Tower Reef	9 Stoker, C.	08/02/02	Chesapeake Light Tower Reef	9 Shara Martin	Rel. W/T	147
Black Sea Bass	93460	3/8/02	Chesapeake Light Tower Reef	10 Guyot, R.	09/19/02	Triangle Wreck	11 Jack Stallings	Killed	195
Black Sea Bass	93462	3/8/02	Chesapeake Light Tower Reef	9 Guyot, R.	04/03/02	Chesapeake Light Tower Reef	9 Mike Norris	Rel. W/OT	26
Black Sea Bass	93464	3/8/02	Chesapeake Light Tower Reef	9 Guyot, R.	04/27/02	Chesapeake Light Tower Reef	9 William James pappas	Rel. W/OT	50
Black Sea Bass	92053	3/16/02	Chesapeake Light Tower Reef	10 Burnley, R.	05/22/02	Chesapeake Light Tower Reef	10 Paul Anderson	Rel. W/OT	67
Black Sea Bass	91671	3/23/02	Chesapeake Light Tower Reef	11 Stoker, C.	03/24/02	Chesapeake Light Tower Reef	11 Rick Guyot	Rel. W/T	1
Black Sea Bass	92058	3/23/02	Chesapeake Light Tower Reef	11 Burnley, R.	10/02/02	Chesapeake Light Tower Reef	16 Roger Burnley	Killed	193
Black Sea Bass	92062	3/23/02	Chesapeake Light Tower Reef	8 Burnley, R.	04/12/02	Chesapeake Light Tower Reef	8 Victoria Freeman	Rel. W/T	20
Black Sea Bass	85435	3/24/02	Chesapeake Light Tower Reef	9 Collins, R.	10/04/02	Chesapeake Light Tower Reef	11 Herbert Matherly	Killed	194
Black Sea Bass	85439	3/24/02	Chesapeake Light Tower Reef	9 Collins, R.	08/25/02	Santore Wreck	10 Robert W. Collins	Rel. W/New Tag	154
Black Sea Bass	92027	3/24/02	Chesapeake Light Tower Reef	10 Perron, M.	05/27/02	Chesapeake Light Tower Reef	10 Tim Capoldo	Rel. W/T	64
Black Sea Bass	92041	3/24/02	Chesapeake Light Tower Reef	10 Perron, M.	03/30/02	Chesapeake Light Tower Reef	10 Roger Burnley	Rel. W/T	6
Black Sea Bass	93479	3/24/02	Chesapeake Light Tower Reef	9 Guyot, R.	07/05/02	Chesapeake Light Tower Reef	9 Stuart Wilta	Killed	103
Black Sea Bass	92069	3/29/02	Chesapeake Light Tower Reef	10 Burnley, R.	04/03/02	Chesapeake Light Tower Reef	9 Cory Coxon	Rel. W/OT	5
Black Sea Bass	92073	3/29/02	Chesapeake Light Tower Reef	8 Burnley, R.	07/24/02	Chesapeake Light Tower Reef	11 Head Boat Catch	Rel. W/OT	117
Black Sea Bass	96553	4/6/02	Chesapeake Light Tower Reef	9 Burnley, R.	07/18/02	Chesapeake Light Tower Reef	11 Head Boat Catch	Rel. W/OT	103

Species	Tag	TgDate	Tag Location	TL(In) Tagger	Recap	Recap Location	TL(In) Rcp Angler	Result	Days Out
<i>Black Sea Bass</i>	96553	4/6/02	Chesapeake Light Tower Reef	9 Burnley, R.	05/10/02	Chesapeake Light Tower Reef	9 Bryan Noel	Rel.W/T	34
Black Sea Bass	62677	4/20/02	Chesapeake Light Tower Reef	14 Turner, L.	08/04/02	Chesapeake Light Tower Reef	14 Gary Johnson	Killed	106
Black Sea Bass	90519	5/23/02	Chesapeake Light Tower Reef	9 Capoldo, T.	07/17/02	Chesapeake Light Tower Reef	9 Ms. Chris Bullock	Rel. W/OT	55
Black Sea Bass	90524	5/24/02	Chesapeake Light Tower Reef	9 Capoldo, T.	08/18/02	Chesapeake Light Tower Reef	10 Jere Humphrey	Rel. W/OT	86
Black Sea Bass	90527	5/24/02	Chesapeake Light Tower Reef	9 Capoldo, T.	07/07/02	Chesapeake Light Tower Reef	10 Jim Haas	Rel. W/OT	44
Black Sea Bass	69239	5/28/02	Chesapeake Light Tower Reef	10 Paschall, A.	08/22/02	Chesapeake Light Tower Reef	11 Samuel Canty	Killed	86
Black Sea Bass	94771	7/4/02	Chesapeake Light Tower Reef	11 Mauney, H.	07/18/02	Chesapeake Light Tower Reef	Head Boat Catch	Rel. W/OT	14
Black Sea Bass	94779	7/4/02	Chesapeake Light Tower Reef	10 Mauney, H.	08/02/02	Chesapeake Light Tower Reef	9 Shara Martin	Rel.W/T	29
Black Sea Bass	94783	7/4/02	Chesapeake Light Tower Reef	11 Mauney, H.	08/20/02	Chesapeake Light Tower Reef	11 Ricky Hall	Rel.W/T	47
Black Sea Bass	94784	7/4/02	Chesapeake Light Tower Reef	11 Mauney, H.	08/02/02	Chesapeake Light Tower Reef	12 Shara Martin	Killed	29
Black Sea Bass	94791	7/4/02	Chesapeake Light Tower Reef	11 Mauney, H.	08/02/02	Chesapeake Light Tower Reef	12 Shara Martin	Killed	29
Black Sea Bass	71104	7/7/02	Chesapeake Light Tower Reef	12 Lucy, J.	09/05/02	The "Reef" Area (S. of CLT)	14 Rick Bownes	Killed	60
Black Sea Bass	71110	7/7/02	Chesapeake Light Tower Reef	10 Lucy, J.	08/10/02	Chesapeake Light Tower Reef	11 Mark Peele	Rel.W/T	34
Black Sea Bass	77829	10/25/01	Concrete Ships at Kiptopeake	9 Giannini, R.	04/16/02	The Fingers	10 Mark Hodges	Rel.W/T	173
Black Sea Bass	61493	3/25/00	Cuyahoga Wreck	9 Dai, J.	04/01/02	Corolla-False Cape-Duck, NC	Jordan Klein	Killed	737
Black Sea Bass	98178	9/13/02	Gulf Hustler Wreck	11 Collins, R.	09/30/02	Gulf Hustler Wreck	11 John Lestyan	Rel.W/T	48
Black Sea Bass	98187	9/13/02	Gulf Hustler Wreck	11 Collins, R.	10/01/02	Gulf Hustler Wreck	11 Ken McNelly	Rel.W/T	18
Black Sea Bass	98188	9/13/02	Gulf Hustler Wreck	11 Collins, R.	10/26/02	Gulf Hustler Wreck	13 Helmut Koester	Killed	43
Black Sea Bass	98196	9/13/02	Gulf Hustler Wreck	12 Collins, R.	10/27/02	Gulf Hustler Wreck	12 David J. Smith	Rel.W/T	44
Black Sea Bass	88689	9/22/01	Hampton Roads Bridge-Tunnel	8 Stoker, C.	06/29/02	Chesapeake Light Tower Reef	Sherry Barker	Rel. W/OT	280
Black Sea Bass	98612	8/4/02	Hampton Roads Bridge-Tunnel	8 Stoker, C.	09/14/02	Hampton Roads Bridge-Tunnel	9 Rick Guyot	Rel.W/T	41
Black Sea Bass	99007	8/25/02	Hampton Roads Bridge-Tunnel	7 Guyot, R.	09/02/02	Hampton Roads Bridge-Tunnel	7 Rick Guyot	Rel.W/T	8
Black Sea Bass	99030	8/31/02	Hampton Roads Bridge-Tunnel	8 Guyot, R.	09/01/02	Hampton Roads Bridge-Tunnel	7 Chad Stoker	Rel.W/T	1
Black Sea Bass	99032	8/31/02	Hampton Roads Bridge-Tunnel	8 Guyot, R.	09/29/02	Hampton Roads Bridge-Tunnel	8 Chad Stoker	Rel.W/T	29
<i>Black Sea Bass</i>	99034	8/31/02	Hampton Roads Bridge-Tunnel	8 Guyot, R.	09/15/02	Hampton Roads Bridge-Tunnel	7 Rick Guyot	Rel.W/T	15
<i>Black Sea Bass</i>	99034	8/31/02	Hampton Roads Bridge-Tunnel	8 Guyot, R.	09/29/02	Hampton Roads Bridge-Tunnel	7 Chad Stoker	Rel.W/T	29
<i>Black Sea Bass</i>	99049	8/31/02	Hampton Roads Bridge-Tunnel	7 Guyot, R.	10/13/02	Hampton Roads Bridge-Tunnel	7 Chad Stoker	Rel.W/T	43
<i>Black Sea Bass</i>	99049	8/31/02	Hampton Roads Bridge-Tunnel	7 Guyot, R.	10/13/02	Hampton Roads Bridge-Tunnel	7 Chad Stoker	Rel.W/T	43
<i>Black Sea Bass</i>	99049	8/31/02	Hampton Roads Bridge-Tunnel	7 Guyot, R.	09/29/02	Hampton Roads Bridge-Tunnel	7 Rick Guyot	Rel.W/T	29
Black Sea Bass	82981	9/14/02	Hampton Roads Bridge-Tunnel	9 Rea, A.	10/13/02	Hampton Roads Bridge-Tunnel	9 Tom Robertson	Rel.W/T	29
<i>Black Sea Bass</i>	100477	9/14/02	Hampton Roads Bridge-Tunnel	8 Guyot, R.	09/29/02	Hampton Roads Bridge-Tunnel	8 Rick Guyot	Rel.W/T	15
<i>Black Sea Bass</i>	100477	9/14/02	Hampton Roads Bridge-Tunnel	8 Guyot, R.	09/15/02	Hampton Roads Bridge-Tunnel	8 Rick Guyot	Rel.W/T	1
Black Sea Bass	100502	9/15/02	Hampton Roads Bridge-Tunnel	7 Guyot, R.	09/29/02	Hampton Roads Bridge-Tunnel	7 Rick Guyot	Rel.W/T	14
<i>Black Sea Bass</i>	100567	9/21/02	Hampton Roads Bridge-Tunnel	8 Stoker, C.	10/05/02	Hampton Roads Bridge-Tunnel	8 Rick Guyot	Rel.W/T	14
<i>Black Sea Bass</i>	100567	9/21/02	Hampton Roads Bridge-Tunnel	8 Stoker, C.	09/29/02	Hampton Roads Bridge-Tunnel	8 Rick Guyot	Rel.W/T	8
Black Sea Bass	100587	9/29/02	Hampton Roads Bridge-Tunnel	8 Stoker, C.	10/05/02	Hampton Roads Bridge-Tunnel	7 Rick Guyot	Rel.W/T	6
<i>Black Sea Bass</i>	100589	9/29/02	Hampton Roads Bridge-Tunnel	8 Stoker, C.	10/20/02	Hampton Roads Bridge-Tunnel	8 Rick Guyot	Rel.W/T	21
<i>Black Sea Bass</i>	100589	9/29/02	Hampton Roads Bridge-Tunnel	8 Stoker, C.	10/13/02	Hampton Roads Bridge-Tunnel	8 Chad Stoker	Rel.W/T	14
Black Sea Bass	101628	10/5/02	Hampton Roads Bridge-Tunnel	11 Guyot, R.	10/23/02	Hampton Roads Bridge-Tunnel	10 Shawn Levine	Killed	18
Black Sea Bass	101671	10/13/02	Hampton Roads Bridge-Tunnel	7 Guyot, R.	10/13/02	Hampton Roads Bridge-Tunnel	7 Rick Guyot	Rel.W/T	0
Black Sea Bass	88546	11/28/01	Kingston Celonite Wreck	8 Perron, B.	03/16/02	Santore Wreck	9 Jeff Thomas	Rel.W/T	108
Black Sea Bass	97562	7/18/02	Lynnhaven Fishing Pier	5 Harrell, T.	08/02/02	Lynnhaven Fishing Pier	6 Raul Diaz	Rel. W/OT	15
Black Sea Bass	97576	7/18/02	Lynnhaven Fishing Pier	6 Harrell, T.	07/20/02	Lynnhaven Fishing Pier	5 Brice Banausdal	Killed	2
Black Sea Bass	89907	12/7/01	Morgan Wreck	9 Wallace, L.	06/09/02	Triangle Wreck	11 Tom Stunda	Killed	184
Black Sea Bass	90123	10/31/01	Mussel Beds 2.6 mi. NW C. Charles	8 Spiers, S.	03/24/02	Chesapeake Light Tower Reef	8 Robert W. Collins	Rel.W/T	144
Black Sea Bass	91286	11/4/01	Mussel Beds 2.6 mi. NW C. Charles	10 Jenrette, J.	06/23/02	Santore Wreck	10 Clay Huffines	Rel. W/OT	231
Black Sea Bass	95440	10/11/02	Mussel Beds 2.6 mi. NW C. Charles	10 Jenrette, J.	10/20/02	Mussel Beds 2.6 mi. NW C. Charles	10 Roy Downs	Rel.W/T	9
Black Sea Bass	92474	9/18/02	Ocohanock Artificial Reef	10 Reiger, G.	10/27/02	Ocohanock Artificial Reef	10 Nancy Stern	Rel.W/T	39
Black Sea Bass	76416	11/23/01	Page Wreck	9 Reiger, G.	10/27/02	Page Wreck	12 Ray Willett	Rel.W/T	338
Black Sea Bass	76422	12/4/01	Page Wreck	10 Reiger, G.	09/24/02	Unident. Wreck off Wachapreague	13 William Leach	Killed	294
Black Sea Bass	79299	9/14/02	Page Wreck	12 Bull, M.	10/27/02	Page Wreck	12 Steve Bell	Killed	43
Black Sea Bass	63343	8/16/02	Rappahannock River (lower)	8 Norton, H.	10/19/02	Rappahannock River (lower)	10 Chris Major	Rel. W/OT	64
Black Sea Bass	94703	6/29/02	Ricks Wreck	12 Capoldo, T.	07/01/02	Gulf Hustler Wreck	12 David Spring	Killed	2
Black Sea Bass	94708	6/29/02	Ricks Wreck	10 Capoldo, T.	07/07/02	Ricks Wreck	10 James Eaton	Rel.W/T	8
Black Sea Bass	94731	6/29/02	Ricks Wreck	11 Capoldo, T.	11/19/02	Ricks Wreck	15 Neil Robertson	Rel. W/OT	143

Species	Tag	TgDate	Tag Location	TL(In) Tagger	Recap	Recap Location	TL(In) Rcp Angler	Result	Days Out
Black Sea Bass	94741	6/29/02	Ricks Wreck	10 Capoldo, T.	09/08/02	Unknown Wreck off Va Beach	10 Kim Dance	Killed	71
Black Sea Bass	94742	6/29/02	Ricks Wreck	10 Capoldo, T.	09/08/02	Unidentified Wreck	12 Scott Hauptert	Killed	71
Black Sea Bass	94743	6/29/02	Ricks Wreck	13 Capoldo, T.	07/07/02	Ricks Wreck	12 Vernon Eaton	Rel.W/T	8
Black Sea Bass	97096	6/29/02	Ricks Wreck	11 Capoldo, T.	09/08/02	Unknown Wreck off Va Beach	12 Paulette Johnson	Killed	71
Black Sea Bass	83791	11/18/01	Salty Sea Wreck	10 Phipps, R.	06/08/02	The "Reef" Area (S. of CLT)	12 Edward Tillett	Killed	202
Black Sea Bass	69748	7/17/02	Sand Shoal Inlet	11 Wehner, D.	07/21/02	Off Virginia Beach (unspecified)	12 Granville Drewery	Killed	4
Black Sea Bass	88538	11/28/01	Santore Wreck	9 Perron, B.	06/22/02	Santore Wreck	11 Wesley Cox	Rel.W/T	206
Black Sea Bass	98137	8/25/02	Santore Wreck	10 Collins, R.	09/06/02	Santore Wreck	13 Mark Crissey	Rel. W/OT	12
Black Sea Bass	98940	8/25/02	Santore Wreck	8 Perron, M.	09/06/02	Santore Wreck	14 Mark Crissey	Rel. W/OT	12
Black Sea Bass	83399	9/27/01	Tiger Wreck	11 Southall, C.	08/17/02	Chesapeake Light Tower Reef	13 Greg Bessette	Killed	324
Black Sea Bass	73430	10/23/01	Tiger Wreck	7 Beard, W.	09/07/02	Tiger Wreck	10 John Loomis	Rel.W/T	319
Black Sea Bass	93377	3/16/02	Tiger Wreck	9 Seymour, Wm.	08/14/02	Chesapeake Light Tower Reef	11 Mark Peele	Killed	151
Black Sea Bass	67110	8/24/02	Tiger Wreck	Donaldson, G.	10/23/02	Tiger Wreck	10 Kendall Boyd	Rel. W/OT	60
Black Sea Bass	67110	8/24/02	Tiger Wreck	Donaldson, G.	10/19/02	Tiger Wreck	11 Rick Guyot	Rel.W/T	56
Black Sea Bass	101691	10/19/02	Tiger Wreck	11 Guyot, R.	10/23/02	Tiger Wreck	10 Jack Webb	Rel. W/OT	4
Black Sea Bass	101692	10/19/02	Tiger Wreck	11 Guyot, R.	10/23/02	Tiger Wreck	10 John Allegood	Rel. W/OT	4
Black Sea Bass	91520	11/8/01	Winthrop Wreck	11 Firestone, M.	06/02/02	Chesapeake Light Tower Reef	10 David Meers	Rel.W/T	206
Black Sea Bass	95135	8/3/02	Winthrop Wreck	11 Guyot, R.	08/23/02	Winthrop Wreck	10 Jacob Hiles	Rel.W/T	20
Black Sea Bass	95145	8/3/02	Winthrop Wreck	11 Guyot, R.	08/23/02	Winthrop Wreck	10 Jacob Hiles	Rel.W/T	20
Cobia	27793	6/13/01	Back River Artificial Reef	37 Hammond, M.	08/10/02	The Hump	49 Ronnie Savage	Rel. W/OT	423
Cobia	38011	8/3/00	Cabbage Patch (C-18 Buoy)	42 Jenrette, J.	06/21/02	Cabbage Patch (C-18 Buoy)	44 Sheldon Arey	Killed	687
Cobia	81460	6/30/01	Cabbage Patch (C-18 Buoy)	35 Jenrette, J.	09/13/02	CBBT, Unspecified	35 Stewart Noel	Killed	440
Cobia	27925	6/27/98	CBBT, 12 Mile Post	26 Noel, B.	06/27/02	Inner Middle Ground Shoal	54 Bucky Baker	Killed	1461
Cobia	87929	6/29/02	Concrete Ships at Kiptopeake	39 Savage, R.	11/12/02	Wimble Shoals, S. of Oregon Inlet	48 Pete Doak	Killed	136
Cobia	87928	6/22/02	Hungar's Creek	36 Savage, R.	08/24/02	Off Fleet's Bay	40 Calvin D. George	Killed	63
Cobia	28857	6/20/98	Inner Middle Ground Shoal	41 Santti, J.	07/18/02	Cabbage Patch (C-18 Buoy)	50 Frankie Brady	Rel. W/New Tag	1489
Cobia	81801	6/19/02	Inner Middle Ground Shoal	38 Bunnell, A.	07/02/02	York Spit	41 Dick Cross	Rel.W/T	13
Cobia	81432	6/23/02	Inner Middle Ground Shoal	46 Cowling, C.	06/29/02	Cabbage Patch (C-18 Buoy)	45 Jack Nash	Rel. W/OT	6
Cobia	32489	7/19/99	Latimer Shoal (RN16 Buoy)	35 Holtz, R.	06/24/02	Latimer Shoal (RN16 Buoy)	44 Ryan Dockiewicz	Rel. W/OT	1071
Cobia	24890	7/18/00	Latimer Shoal (RN16 Buoy)	34 Crutsinger, B.	03/25/02	High Bar, off Melbourne, FL	40 Jason Eamich	Killed	615
Cobia	81803	6/24/01	Latimer Shoal (RN16 Buoy)	47 Bunnell, A.	07/30/02	Parking Lot	50 Sam Sposapo	Killed	401
Cobia	81399	6/27/01	Latimer Shoal (RN16 Buoy)	45 Firestone, M.	04/27/02	off St Augustine, FL	44 John Coleman	Killed	304
Cobia	87746	6/23/02	Latimer Shoal (RN16 Buoy)	46 Bunnell, A.	06/30/02	CBBT, 4th Island	Ronald Reiter	Killed	7
Cobia	87145	6/26/02	Plantation Light	47 Jenrette, J.	06/29/02	Plantation Light	48 Jack Chojnacki	Killed	3
Flounder	66957	8/21/00	36A Buoy (Old C-10 Buoy)	16 Spiers, S.	09/22/02	Cut Channel; Buoys 39-47	17 Thomas Reamer	Rel.W/T	762
Flounder	83227	6/28/01	Assateague Channel (E. Channel)	14 Handforth, M.	08/18/02	Ocean City Inlet, MD	15 Wayne Ciarpella	Rel. W/OT	416
Flounder	94512	5/31/02	Assateague Channel (E. Channel)	13 Handforth, M.	06/08/02	Toms Cove	12 Eugene Tharp	Rel. W/OT	8
Flounder	94513	5/31/02	Assateague Channel (E. Channel)	15 Handforth, M.	06/09/02	Toms Cove	14 Connie Stidham	Rel.W/T	9
Flounder	98541	9/3/02	Assateague Channel (E. Channel)	15 Handforth, M.	10/26/02	Toms Cove	15 Walter Hoover	Rel. W/OT	53
Flounder	96726	4/27/02	Back River	17 Mauney, H.	06/06/02	Back River	17 Christopher Calkins	Killed	40
Flounder	92929	5/25/02	Back River Artificial Reef	14 Harris, R.	11/18/02	Off Chincoteague, 30 -50 fathoms	16 Dudley Scott Williams	Killed	177
Flounder	92930	5/25/02	Back River Artificial Reef	13 Harris, R.	06/15/02	Back River Artificial Reef	13 Edward Ostrowski	Rel.W/T	21
Flounder	92931	5/25/02	Back River Artificial Reef	16 Harris, R.	06/24/02	York Spit	16 Steven Griffith	Rel. W/OT	30
Flounder	95202	6/14/02	Back River Artificial Reef	16 Rigo, G.	10/04/02	Back River Artificial Reef	17 Robert Moore	Rel.W/T	112
Flounder	95567	7/2/02	Back River Artificial Reef	16 Rigo, G.	08/25/02	Back River Artificial Reef	16 Eddie Hylar	Rel. W/OT	54
Flounder	89627	8/14/02	Back River Artificial Reef	12 Diggs, E.	09/02/02	Poquoson River	14 John Wolfe	Rel. W/OT	19
Flounder	61942	11/13/00	Baltimore Channel Buoy Line	14 Edinger, G.	06/16/02	Manasquan River, NJ	17 A. J. Napolitano	Killed	580
Flounder	76595	9/9/01	Baltimore Channel Buoy Line	13 Flader, N.	10/03/02	Baltimore Channel Buoy Line	14 Tom Spencer	Rel.W/T	389
Flounder	82152	5/26/01	Buckroe Beach Pier	12 Rigo, G.	09/27/02	Mobjack Bay	14 Peter Carrasco	Rel. W/OT	489
Flounder	84210	7/4/01	Buckroe Beach Pier	13 Rigo, G.	06/26/02	Buckroe Beach Pier	15 Carl Shuler	Rel.W/T	357
Flounder	89125	5/27/02	Buckroe Beach Pier	15 Rigo, G.	07/03/02	Buckroe Beach Pier	15 Edith Spiro	Rel.W/T	37
Flounder	89127	5/27/02	Buckroe Beach Pier	14 Rigo, G.	06/30/02	Hampton Bar	14 John Jacobson	Rel.W/T	34
Flounder	89129	5/27/02	Buckroe Beach Pier	14 Rigo, G.	06/09/02	Buckroe Beach Pier	14 Virginia Clark	Rel.W/T	13
Flounder	89133	5/27/02	Buckroe Beach Pier	13 Rigo, G.	06/10/02	Buckroe Beach Pier	13 Edith Spiro	Rel.W/T	14

Species	Tag	TgDate	Tag Location	TL(In) Tagger	Recap	Recap Location	TL(In) Rcp Angler	Result	Days Out
Flounder	89136	5/27/02	Buckroe Beach Pier	12 Rigo, G.	06/08/02	Buckroe Beach Pier	13 Alton Hess	Rel.W/T	12
Flounder	89146	5/27/02	Buckroe Beach Pier	12 Rigo, G.	06/15/02	Buckroe Beach Pier	12 Jimmy Bowdoin	Rel.W/T	19
Flounder	89146	5/27/02	Buckroe Beach Pier	12 Rigo, G.	06/15/02	Buckroe Beach Pier	12 Gil Rigo	Rel.W/T	19
Flounder	89155	5/27/02	Buckroe Beach Pier	14 Rigo, G.	06/26/02	Buckroe Beach Pier	14 Andre Durant	Rel.W/T	30
Flounder	89161	5/27/02	Buckroe Beach Pier	12 Rigo, G.	05/28/02	Buckroe Beach Pier	11 Shirley Creed	Rel.W/T	1
Flounder	89178	6/1/02	Buckroe Beach Pier	15 Rigo, G.	07/05/02	Buckroe Beach Pier	15 Barbara Hodges	Rel.W/T	34
Flounder	89186	6/1/02	Buckroe Beach Pier	12 Rigo, G.	07/05/02	Buckroe Beach Pier	12 Edith Spiro	Rel.W/T	34
Flounder	89195	6/1/02	Buckroe Beach Pier	12 Rigo, G.	07/06/02	Buckroe Beach Pier	13 Jimmy Knisley	Rel.W/T	35
Flounder	89199	6/9/02	Buckroe Beach Pier	14 Rigo, G.	07/28/02	Buckroe Beach Pier	15 Angela Shifflett	Rel.W/T	49
Flounder	94902	6/9/02	Buckroe Beach Pier	15 Rigo, G.	06/16/02	Buckroe Beach Pier	14 Charles Archer	Rel.W/T	7
Flounder	94902	6/9/02	Buckroe Beach Pier	15 Rigo, G.	06/16/02	Buckroe Beach Pier	14 Gil Rigo	Rel.W/T	7
Flounder	94903	6/9/02	Buckroe Beach Pier	13 Rigo, G.	06/14/02	Buckroe Beach Pier	15 Chris Matranga	Rel.W/T	5
Flounder	94907	6/9/02	Buckroe Beach Pier	12 Rigo, G.	07/14/02	Buckroe Beach Pier	13 Shelly Turley	Rel.W/T	35
Flounder	94909	6/9/02	Buckroe Beach Pier	11 Rigo, G.	07/29/02	Buckroe Beach Pier	12 David Redmiles	Rel.W/T	50
Flounder	94912	6/9/02	Buckroe Beach Pier	12 Rigo, G.	10/12/02	Buckroe Beach Pier	13 Markus Wright	Rel.W/T	125
Flounder	94914	6/9/02	Buckroe Beach Pier	12 Rigo, G.	10/02/02	Buckroe Beach Pier	13 Shelly Turley	Rel.W/T	115
Flounder	94915	6/9/02	Buckroe Beach Pier	12 Rigo, G.	07/17/02	Buckroe Beach Pier	12 Patricia Gayhart	Rel.W/T	38
Flounder	94915	6/9/02	Buckroe Beach Pier	12 Rigo, G.	08/31/02	Buckroe Beach Pier	13 Tim Smith	Rel.W/T	83
Flounder	94918	6/9/02	Buckroe Beach Pier	14 Rigo, G.	06/25/02	Buckroe Beach Pier	14 Edith Spiro	Rel.W/T	16
Flounder	94918	6/9/02	Buckroe Beach Pier	14 Rigo, G.	09/20/02	Buckroe Beach Pier	15 Edith Spiro	Rel.W/T	103
Flounder	94930	6/9/02	Buckroe Beach Pier	16 Rigo, G.	08/09/02	Buckroe Beach Pier	16 James Redmiles	Rel.W/T	61
Flounder	94932	6/9/02	Buckroe Beach Pier	12 Rigo, G.	08/20/02	Buckroe Beach Pier	12 Garland Gowen	Rel.W/T	72
Flounder	94935	6/9/02	Buckroe Beach Pier	12 Rigo, G.	09/11/02	Buckroe Beach Pier	14 Herman K. Elliott	Rel.W/T	94
Flounder	94938	6/9/02	Buckroe Beach Pier	16 Rigo, G.	06/15/02	Buckroe Beach Pier	15 Gil Rigo	Rel.W/T	6
Flounder	94938	6/9/02	Buckroe Beach Pier	16 Rigo, G.	06/15/02	Buckroe Beach Pier	15 Chris Gunner	Rel.W/T	6
Flounder	94938	6/9/02	Buckroe Beach Pier	16 Rigo, G.	07/09/02	Buckroe Beach Pier	16 Nicole DuBois	Rel.W/T	30
Flounder	94946	6/9/02	Buckroe Beach Pier	10 Rigo, G.	07/31/02	Buckroe Beach Pier	11 Harold Jennings	Rel.W/T	52
Flounder	94949	6/9/02	Buckroe Beach Pier	14 Rigo, G.	08/24/02	Buckroe Beach Pier	15 Cheryl Kitts	Rel.W/T	76
Flounder	94949	6/9/02	Buckroe Beach Pier	14 Rigo, G.	09/18/02	Buckroe Beach Pier	16 Lucille Barrett	Rel.W/T	101
Flounder	94953	6/9/02	Buckroe Beach Pier	12 Rigo, G.	06/15/02	Buckroe Beach Pier	12 Ryan Harrison	Rel.W/T	6
Flounder	94958	6/9/02	Buckroe Beach Pier	17 Rigo, G.	10/24/02	York River (lower)	18 James West	Rel. W/OT	137
Flounder	94958	6/9/02	Buckroe Beach Pier	17 Rigo, G.	06/09/02	Buckroe Beach Pier	17 Edith Spiro	Rel.W/T	0
Flounder	94960	6/9/02	Buckroe Beach Pier	12 Rigo, G.	09/09/02	Buckroe Beach Pier	13 Paul Craigs, Jr.	Rel.W/T	92
Flounder	94977	6/10/02	Buckroe Beach Pier	12 Rigo, G.	07/07/02	Buckroe Beach Pier	11 Gil Rigo	Rel.W/T	27
Flounder	94977	6/10/02	Buckroe Beach Pier	12 Rigo, G.	06/16/02	Buckroe Beach Pier	11 Chris Didiake	Rel.W/T	6
Flounder	94977	6/10/02	Buckroe Beach Pier	12 Rigo, G.	07/07/02	Buckroe Beach Pier	12 Michael Parker	Rel.W/T	27
Flounder	94977	6/10/02	Buckroe Beach Pier	12 Rigo, G.	09/01/02	Buckroe Beach Pier	13 Marcus Wright	Rel.W/T	83
Flounder	94988	6/10/02	Buckroe Beach Pier	12 Rigo, G.	07/12/02	Buckroe Beach Pier	12 Percy Abell	Rel.W/T	32
Flounder	94988	6/10/02	Buckroe Beach Pier	12 Rigo, G.	07/16/02	Buckroe Beach Pier	13 Calla Abbott	Rel.W/T	36
Flounder	94995	6/10/02	Buckroe Beach Pier	16 Rigo, G.	06/10/02	Buckroe Beach Pier	16 John Spiro	Rel.W/T	0
Flounder	94996	6/10/02	Buckroe Beach Pier	13 Rigo, G.	06/24/02	Buckroe Beach Pier	13 Carl Shuler	Rel.W/T	14
Flounder	97753	6/10/02	Buckroe Beach Pier	11 Rigo, G.	08/24/02	Buckroe Beach Pier	12 Bobby Averette	Rel.W/T	75
Flounder	97760	6/10/02	Buckroe Beach Pier	11 Rigo, G.	07/17/02	Buckroe Beach Pier	11 William Baguess	Rel.W/T	37
Flounder	97760	6/10/02	Buckroe Beach Pier	11 Rigo, G.	07/07/02	Buckroe Beach Pier	12 Gil Rigo	Rel.W/T	27
Flounder	97762	6/11/02	Buckroe Beach Pier	13 Rigo, G.	07/06/02	Buckroe Beach Pier	13 Kitty Knisley	Rel.W/T	25
Flounder	97765	6/11/02	Buckroe Beach Pier	12 Rigo, G.	06/25/02	Buckroe Beach Pier	11 Christopher Brizendine	Rel.W/T	14
Flounder	97766	6/11/02	Buckroe Beach Pier	14 Rigo, G.	06/23/02	Buckroe Beach Pier	14 John Palley	Rel.W/T	12
Flounder	97768	6/11/02	Buckroe Beach Pier	12 Rigo, G.	06/26/02	Buckroe Beach Pier	10 Mary Jane Thompson	Rel.W/T	15
Flounder	97769	6/11/02	Buckroe Beach Pier	16 Rigo, G.	06/14/02	Buckroe Beach Pier	15 Kenny Trimmer	Rel.W/T	3
Flounder	97774	6/11/02	Buckroe Beach Pier	14 Rigo, G.	06/28/02	Buckroe Beach Pier	12 Tim Lewis	Rel.W/T	17
Flounder	97777	6/11/02	Buckroe Beach Pier	13 Rigo, G.	06/11/02	Buckroe Beach Pier	12 Edith Spiro	Rel.W/T	0
Flounder	97778	6/11/02	Buckroe Beach Pier	12 Rigo, G.	09/24/02	Buckroe Beach Pier	13 Amanda Chandler	Rel.W/T	105
Flounder	97778	6/11/02	Buckroe Beach Pier	12 Rigo, G.	09/20/02	Buckroe Beach Pier	13 John Hitchcock	Rel.W/T	101
Flounder	97778	6/11/02	Buckroe Beach Pier	12 Rigo, G.	09/11/02	Buckroe Beach Pier	13 Christina A. Carson	Rel.W/T	92
Flounder	97785	6/11/02	Buckroe Beach Pier	14 Rigo, G.	07/02/02	Buckroe Beach Pier	14 Jared Cooley	Rel.W/T	21

Species	Tag	TgDate	Tag Location	TL(In) Tagger	Recap	Recap Location	TL(In) Rcp Angler	Result	Days Out
Flounder	95210	6/15/02	Buckroe Beach Pier	13 Rigo, G.	06/27/02	Buckroe Beach Pier	14 Chris Thompson	Rel.W/T	12
Flounder	95213	6/15/02	Buckroe Beach Pier	11 Rigo, G.	10/23/02	Buckroe Beach Pier	13 John Spiro	Rel.W/T	130
Flounder	95213	6/15/02	Buckroe Beach Pier	11 Rigo, G.	09/07/02	Buckroe Beach Pier	12 Edlith Spiro	Rel.W/T	84
Flounder	95219	6/15/02	Buckroe Beach Pier	11 Rigo, G.	09/11/02	Buckroe Beach Pier	14 Christina A. Carson	Rel.W/T	88
Flounder	95221	6/15/02	Buckroe Beach Pier	11 Rigo, G.	09/06/02	Buckroe Beach Pier	12 Edith Spiro	Rel.W/T	83
Flounder	95228	6/15/02	Buckroe Beach Pier	12 Rigo, G.	07/08/02	Buckroe Beach Pier	12 Dagan Bowdoin	Rel.W/T	23
Flounder	95234	6/15/02	Buckroe Beach Pier	15 Rigo, G.	06/15/02	Buckroe Beach Pier	15 Patricia Gayhart	Rel.W/T	0
Flounder	95238	6/15/02	Buckroe Beach Pier	12 Rigo, G.	06/30/02	Buckroe Beach Pier	12 Lisa Edwards	Rel.W/T	15
Flounder	95240	6/16/02	Buckroe Beach Pier	14 Rigo, G.	09/24/02	Buckroe Beach Pier	14 Amanda Chandler	Rel.W/T	100
Flounder	95241	6/16/02	Buckroe Beach Pier	13 Rigo, G.	07/16/02	Buckroe Beach Pier	13 Paul Craigs, Jr.	Rel.W/T	30
Flounder	95241	6/16/02	Buckroe Beach Pier	13 Rigo, G.	09/29/02	Buckroe Beach Pier	14 Robert Sanford	Rel.W/T	105
Flounder	95269	6/16/02	Buckroe Beach Pier	10 Rigo, G.	07/07/02	Buckroe Beach Pier	11 Gil Rigo	Rel.W/T	21
Flounder	95277	6/16/02	Buckroe Beach Pier	10 Rigo, G.	07/08/02	Buckroe Beach Pier	13 Shannon Burke	Rel.W/T	22
Flounder	95277	6/16/02	Buckroe Beach Pier	10 Rigo, G.	08/06/02	Buckroe Beach Pier	12 Arron Wright	Rel.W/T	51
Flounder	95293	6/16/02	Buckroe Beach Pier	11 Rigo, G.	09/13/02	Buckroe Beach Pier	12 Garland Gowen	Rel.W/T	89
Flounder	95295	6/16/02	Buckroe Beach Pier	12 Rigo, G.	09/17/02	Buckroe Beach Pier	12 Edith Spiro	Rel.W/T	93
Flounder	95296	6/16/02	Buckroe Beach Pier	13 Rigo, G.	07/09/02	Buckroe Beach Pier	13 Dave Maiden	Rel.W/T	23
Flounder	95552	6/22/02	Buckroe Beach Pier	13 Rigo, G.	07/16/02	Buckroe Beach Pier	14 Calla Abbott	Rel.W/T	24
Flounder	95554	6/22/02	Buckroe Beach Pier	14 Rigo, G.	07/28/02	Buckroe Beach Pier	13 Gary Brewster	Rel.W/T	36
Flounder	95554	6/22/02	Buckroe Beach Pier	14 Rigo, G.	07/06/02	Buckroe Beach Pier	12 Jimmy Knisley	Rel.W/T	14
Flounder	95555	6/22/02	Buckroe Beach Pier	15 Rigo, G.	10/02/02	Buckroe Beach Pier	15 Edith Spiro	Rel.W/T	102
Flounder	95561	6/22/02	Buckroe Beach Pier	14 Rigo, G.	09/18/02	Buckroe Beach Pier	15 Edith Spiro	Rel.W/T	88
Flounder	95584	7/6/02	Buckroe Beach Pier	13 Rigo, G.	09/13/02	Buckroe Beach Pier	14 Ethel Gowen	Rel.W/T	69
Flounder	95584	7/6/02	Buckroe Beach Pier	13 Rigo, G.	08/25/02	Buckroe Beach Pier	13 Lonnie O'Connell	Rel.W/T	50
Flounder	95597	7/7/02	Buckroe Beach Pier	16 Rigo, G.	07/15/02	Buckroe Beach Pier	15 Scott Ragland	Rel.W/T	8
Flounder	95604	7/7/02	Buckroe Beach Pier	13 Rigo, G.	08/26/02	Buckroe Beach Pier	14 Joseph Taylor	Rel. W/OT	50
Flounder	95610	7/7/02	Buckroe Beach Pier	12 Rigo, G.	07/18/02	Buckroe Beach Pier	12 Bobby Ellinger	Rel.W/T	11
Flounder	95614	7/7/02	Buckroe Beach Pier	12 Rigo, G.	07/19/02	Buckroe Beach Pier	12 Cathryn Gayhart	Rel.W/T	12
Flounder	95632	7/28/02	Buckroe Beach Pier	13 Rigo, G.	09/07/02	Buckroe Beach Pier	14 Edith Spiro	Rel.W/T	41
Flounder	95639	7/28/02	Buckroe Beach Pier	14 Rigo, G.	09/07/02	Buckroe Beach Pier	14 Lemmie R. Cook, Jr.	Rel.W/T	41
Flounder	91975	9/19/02	Cabbage Patch (C-18 Buoy)	17 Barbee, D.	10/02/02	Concrete Ships at Kiptopeake	17 Lenny Elder	Rel.W/T	13
Flounder	73053	7/22/01	Cabbage Patch Artificial Reef	13 Barbee, D.	05/19/02	Kiptopeake State Park Pier	16 Scott Vinson	Rel.W/T	301
Flounder	73094	8/2/01	Cabbage Patch Artificial Reef	15 Barbee, D.	05/27/02	CBBT, High Level Bridge	19 Michael R. Butler, Jr.	Killed	298
Flounder	68694	7/23/01	Cape Henry Area	15 Cowling, C.	08/12/02	CBBT, 1st Small Boat Channel	17 Todd Hutto	Rel. W/OT	385
Flounder	75261	8/10/01	Cape Henry Area	16 Perron, M.	03/01/02	Unknown	Ngoc Le	Killed	203
Flounder	97951	5/16/02	Cape Henry Area	15 Edinger, G.	07/07/02	Thimble Shoals Area	15 Dean Taylor	Rel. W/OT	52
Flounder	56110	8/19/01	Cape Henry Wreck	15 Brown, R.	01/12/02	Off NC Outer Banks (mid-shore)	Raymond Stowe	Killed	146
Flounder	85394	9/7/01	Cape Henry Wreck	13 Edinger, G.	07/27/02	CBBT, Yancey Wreck	15 Mark Perron	Rel.W/T	323
Flounder	100621	10/13/02	Cape Henry Wreck	11 Stoker, C.	11/10/02	Cape Henry Wreck	11 Charles Southall	Rel.W/T	28
Flounder	70461	7/15/01	CBBT, 1st Island	13 Phipps, A.	01/26/02	Off NC Outer Banks (mid-shore)	Billy Handy	Killed	195
Flounder	84772	8/18/01	CBBT, 1st Island	13 Collins, R.	03/01/02	Unknown	Ngoc Le	Killed	195
Flounder	75270	8/26/01	CBBT, 1st Island	15 Perron, M.	03/31/02	Unknown	18 Jacques Fox	Killed	217
Flounder	90407	5/9/02	CBBT, 1st Island	16 Barefield, C.	05/17/02	Lynnhaven Inlet Bridge	17 Victoria Keaton	Killed	8
Flounder	78455	6/29/01	CBBT, 1st Small Boat Channel	14 Edinger, G.	07/20/02	Raritan Bay, NJ	14 Kenneth Yusko	Rel. W/OT	386
Flounder	88983	4/26/02	CBBT, 1st Small Boat Channel	15 Edinger, G.	06/30/02	CBBT, 1st Small Boat Channel	16 William Smith	Rel.W/T	65
Flounder	97965	6/29/02	CBBT, 1st Small Boat Channel	13 Edinger, G.	07/13/02	CBBT, 1st Small Boat Channel	13 John Elmadani	Rel.W/T	14
Flounder	71598	5/12/01	CBBT, 2nd Island	15 Petrauskas, B.	04/29/02	CBBT, 3rd Island	18 Calvin Morissette	Killed	352
Flounder	96741	5/17/02	CBBT, 2nd Island	16 Mauney, H.	06/29/02	Hampton Bar	16 Leslie Holston	Rel.W/T	43
Flounder	73983	4/21/01	CBBT, 3rd Island	15 Mauney, H.	02/08/02	Off NC Outer Banks (mid-shore)	17 Michael Kirby	Killed	293
Flounder	55719	4/30/01	CBBT, 3rd Island	15 Edinger, G.	08/31/02	CBBT, 2nd Island	18 Joe Burch	Killed	488
Flounder	96715	4/20/02	CBBT, 3rd Island	17 Mauney, H.	06/15/02	CBBT, 2nd Island	17 Richard Dietz	Killed	56
Flounder	77660	6/10/02	CBBT, 4th Island	15 Brown, Tom	07/31/02	CBBT, 4th Island	14 Roger Burnley	Rel.W/T	51
Flounder	92365	6/19/02	CBBT, Big D Wreck	17 Perron, M.	08/20/02	CBBT, 2nd Island	14 Buddy Ferguson	Killed	62
Flounder	69290	7/4/01	CBBT, High Level Bridge	13 Paschall, A.	04/29/02	off Belmar, NJ	15 William Meldrum	Killed	299
Flounder	85337	7/22/01	CBBT, High Level Bridge	14 Elliott, D.	03/10/02	Off Virginia Beach (mid-shore)	15 Rodney Ragland	Killed	231

Species	Tag	TgDate	Tag Location	TL(In)	Tagger	Recap	Recap Location	TL(In)	Rcp Angler	Result	Days Out
Flounder	84116	9/26/01	CBBT, High Level Bridge	14	Johnson, C.	01/25/02	Corolla-False Cape-Duck, NC	15	Jackie Johnson	Killed	121
Flounder	84124	10/19/01	CBBT, High Level Bridge	15	Johnson, C.	06/30/02	Barneget Bay, NJ	15	Beverly Gallant	Rel. W/OT	254
Flounder	84129	10/19/01	CBBT, High Level Bridge	15	Johnson, C.	06/30/02	Fort Monroe	16	Donnie Stokes	Rel. W/OT	254
Flounder	90409	5/10/02	CBBT, Unspecified	15	Barefield, C.	06/19/02	Chesapeake Bay - Unspecified		Brandon Burton	Killed	40
Flounder	95471	7/18/02	CBBT, Yancey Wreck	14	Perron, M.	09/28/02	CBBT, 1st Island	16	Scott Willis	Rel. W/OT	72
Flounder	95477	7/19/02	CBBT, Yancey Wreck	17	Perron, M.	07/27/02	CBBT, Yancey Wreck	17	Mark Perron	Rel. W/T	8
Flounder	95486	7/19/02	CBBT, Yancey Wreck	17	Perron, M.	08/23/02	CBBT, 3rd Island	17	Robert Tye	Rel. W/OT	35
Flounder	95495	7/19/02	CBBT, Yancey Wreck	16	Perron, M.	08/02/02	CBBT, 1st Island	18	Scott Chambers	Killed	14
Flounder	86938	7/21/02	CBBT, Yancey Wreck	17	Hughes, R.	07/26/02	CBBT, Yancey Wreck	17	Robert W. Collins	Rel. W/New Tag	5
Flounder	98709	7/21/02	CBBT, Yancey Wreck	14	Perron, M.	08/02/02	CBBT, 1st Island	14	Sean Malone	Rel. W/T	12
Flounder	76311	5/9/01	Chincoteague Bay	15	Handforth, M.	11/08/02	off Ocean City, MD	17	Jeff Eutsler	Killed	548
Flounder	94538	6/5/02	Chincoteague Channel	16	Handforth, M.	06/17/02	Chincoteague Channel	16	Mike Handforth	Rel. W/T	12
Flounder	95828	7/6/02	Chincoteague Channel	14	Handforth, M.	07/17/02	Chincoteague Channel	14	James Leaman	Rel. W/T	11
Flounder	102203	10/3/02	Chincoteague Channel	17	Handforth, M.	11/04/02	Off Chincoteague, 30 -50 fathoms	14	David O'Neal, Jr.	Killed	32
Flounder	76308	5/9/01	Chincoteague Inlet	14	Handforth, M.	04/17/02	Queen Sound Chan./Sound	15	Auldie Freeman	Rel. W/OT	343
Flounder	91563	4/6/02	Chincoteague Inlet	15	Handforth, M.	04/28/02	Chincoteague Inlet	16	John Conrad	Killed	22
Flounder	80283	6/6/01	Cockle Creek	15	Handforth, M.	06/16/02	Queen Sound Chan./Sound	18	James Houser	Killed	375
Flounder	84878	9/10/01	Concrete Ships at Kiptopeake	14	Spiers, S.	05/22/02	The Cell; WT-2 Buoy	16	Dave Estis	Rel. W/OT	254
Flounder	84901	9/22/01	Concrete Ships at Kiptopeake	16	Spiers, S.	01/08/02	Off NC Outer Banks (mid-shore)		Ngoc Le	Killed	108
Flounder	75919	7/7/01	Coral Lump off Cape Charles	14	Jenrette, J.	03/21/02	Off Virginia Beach (mid-shore)	14	Marc Hamric	Killed	257
Flounder	60101	7/3/01	Dump Site Buoy off Va. Beach	15	Collins, R.	06/02/02	Off Rudee Inlet	16	Rob Collins	Rel. W/New Tag	334
Flounder	78480	8/10/01	Dump Site Buoy off Va. Beach	15	Wallace, L.	01/02/02	Off Chincoteague, 30 -50 fathoms	15	Marc Hamric	Killed	145
Flounder	95738	8/1/02	Fisherman's Inlet Bridge	14	Nottingham, W. T.	08/05/02	Fisherman's Island Inlet/Bridge	14	Dennis Allen	Rel. W/OT	4
Flounder	95741	8/1/02	Fisherman's Inlet Bridge	15	Nottingham, W. T.	10/20/02	Buckroe Beach Pier		Edith Spiro	Rel. W/T	80
Flounder	95719	7/12/02	Fisherman's Island Inlet/Bridge	16	Nottingham, W. T.	07/15/02	Concrete Ships at Kiptopeake	16	Rae Bosley	Rel. W/OT	3
Flounder	95721	7/12/02	Fisherman's Island Inlet/Bridge	16	Nottingham, W. T.	07/15/02	Concrete Ships at Kiptopeake	16	Rae Bosley	Rel. W/OT	3
Flounder	91577	4/26/02	4 Mouths Area; behind Wallops Is.	15	Handforth, M.	04/27/02	4 Mouths Area; behind Wallops Is.	15	Michael Jenkins	Killed	1
Flounder	94208	5/22/02	Gloucester Point Fishing Pier	17	Vinson, S.	06/13/02	Gloucester Point Fishing Pier	18	Tony Robinson	Killed	22
Flounder	94218	5/29/02	Gloucester Point Fishing Pier	15	Vinson, S.	06/15/02	Gloucester Point Fishing Pier	17	William C. Spitzer	Rel. W/OT	17
Flounder	74727	5/19/01	Grandview Fishing Pier	15	Rigo, G.	08/25/02	Grandview Fishing Pier	17	Jesse Torries	Rel. W/OT	463
Flounder	74731	5/19/01	Grandview Fishing Pier	15	Rigo, G.	05/12/02	Grandview Fishing Pier	15	William Crosby, Jr.	Rel. W/OT	358
Flounder	86481	8/18/01	Grandview Fishing Pier	14	Meister, R.	09/14/02	Grandview Fishing Pier	17	John Ransom	Killed	392
Flounder	95579	7/4/02	Grandview Fishing Pier	11	Rigo, G.	08/10/02	Grandview Fishing Pier	11	Mark Deinhart	Rel. W/T	37
Flounder	95643	7/28/02	Grandview Fishing Pier	12	Rigo, G.	09/05/02	Grandview Fishing Pier	13	James Brown	Rel. W/T	39
Flounder	94021	5/29/02	Hampton Bar	17	Stoker, C.	05/31/02	Hampton Bar	17	Edgar Yarrington	Killed	2
Flounder	96263	6/8/02	Hampton Bar	16	Agee, D.	08/03/02	Hampton Bar	16	Jarrett Casey	Rel. W/T	56
Flounder	96263	6/8/02	Hampton Bar	16	Agee, D.	07/21/02	Hampton Bar	16	Ken Bradley	Rel. W/T	43
Flounder	92606	8/4/02	Hampton Bar	14	Head, G.	08/11/02	Fort Monroe	14	Thomas Ellis	Killed	7
Flounder	95650	8/10/02	Hampton Bar	16	Rigo, G.	09/13/02	Harrison's Fishing Pier	16	Donnell Bullock	Rel. W/T	34
Flounder	77666	8/11/02	Hampton Bar	16	Brown, T.	08/18/02	Hampton Bar	17	Billy M. Bridges	Rel. W/T	7
Flounder	77686	9/13/02	Hampton Bar	17	Brown, T.	09/29/02	Hampton Roads Bridge-Tunnel	16	Steve Donner	Rel. W/OT	16
Flounder	79650	6/2/01	Hampton Roads Bridge-Tunnel	15	Mauney, H.	05/08/02	Unknown	17	Kenneth Adams	Killed	340
Flounder	83343	7/20/01	Hampton Roads Bridge-Tunnel	14	Mauney, H.	07/20/02	Raritan Bay, NJ	17	Tom Buban	Killed	365
Flounder	82349	8/28/01	Hampton Roads Bridge-Tunnel	15	Stoker, C.	05/15/02	Hampton Roads Bridge-Tunnel	15	Michael O'Brien	Rel. W/T	260
Flounder	82360	8/29/01	Hampton Roads Bridge-Tunnel	15	Stoker, C.	09/07/02	Hampton Roads Bridge-Tunnel	15	Rick Guyot	Rel. W/T	374
Flounder	88309	9/2/01	Hampton Roads Bridge-Tunnel	15	Guyot, R.	02/21/02	Myrtle Beach, SC Pier	16	Howard Richardson	Killed	172
Flounder	88663	9/9/01	Hampton Roads Bridge-Tunnel	15	Stoker, C.	05/15/02	Hampton Roads Bridge-Tunnel	15	Michael O'Brien	Rel. W/T	248
Flounder	88345	9/22/01	Hampton Roads Bridge-Tunnel	14	Guyot, R.	04/19/02	Off Willoughby Spit	14	Jackie Carter	Rel. W/OT	209
Flounder	88701	9/23/01	Hampton Roads Bridge-Tunnel	14	Stoker, C.	07/12/02	Lynnhaven Inlet Bridge	18	Tim McMahon	Killed	292
Flounder	88733	10/4/01	Hampton Roads Bridge-Tunnel	16	Stoker, C.	08/24/02	Hampton Roads Bridge-Tunnel	17	Rick Guyot	Rel. W/T	324
Flounder	88745	10/10/01	Hampton Roads Bridge-Tunnel	15	Stoker, C.	08/17/02	Jones Beach Inlet, NY	16	Robert Burch	Rel. W/OT	311
Flounder	91631	11/7/01	Hampton Roads Bridge-Tunnel	15	Stoker, C.	07/06/02	Hampton Roads Bridge-Tunnel	15	Chad Stoker	Rel. W/T	241
Flounder	96804	5/3/02	Hampton Roads Bridge-Tunnel	17	Fischbeck, L.	05/19/02	Hampton Roads Bridge-Tunnel	17	Chad Stoker	Rel. W/T	16
Flounder	96903	5/4/02	Hampton Roads Bridge-Tunnel	15	Guyot, R.	06/18/02	Hampton Bar	16	Chester Ceehorne	Rel. W/T	45
Flounder	96904	5/5/02	Hampton Roads Bridge-Tunnel	17	Guyot, R.	06/08/02	Hampton Roads Bridge-Tunnel	17	Bob Bennett	Killed	34

Species	Tag	TgDate	Tag Location	TL(In) Tagger	Recap	Recap Location	TL(In) Rcp Angler	Result	Days Out
Flounder	96906	5/5/02	Hampton Roads Bridge-Tunnel	13 Guyot, R.	09/02/02	Hampton Roads Bridge-Tunnel	14 Chad Stoker	Rel.W/T	120
Flounder	97666	5/8/02	Hampton Roads Bridge-Tunnel	16 Stoker, C.	05/23/02	Hampton Roads Bridge-Tunnel	17 Steve Miller	Killed	15
Flounder	97672	5/8/02	Hampton Roads Bridge-Tunnel	14 Stoker, C.	06/08/02	Hampton Roads Bridge-Tunnel	14 Chad Stoker	Rel.W/T	31
Flounder	97674	5/11/02	Hampton Roads Bridge-Tunnel	16 Stoker, C.	05/19/02	Hampton Roads Bridge-Tunnel	15 Rick Guyot	Rel.W/T	8
Flounder	97685	5/11/02	Hampton Roads Bridge-Tunnel	13 Stoker, C.	08/31/02	Willoughby Bay	15 Curtis Williams	Rel. W/OT	112
Flounder	97685	5/11/02	Hampton Roads Bridge-Tunnel	13 Stoker, C.	08/04/02	Hampton Roads Bridge-Tunnel	13 Chad Stoker	Rel.W/T	85
Flounder	97689	5/11/02	Hampton Roads Bridge-Tunnel	14 Stoker, C.	09/06/02	Willoughby Spit Jetty	14 Scott Vinson	Rel.W/T	118
Flounder	96926	5/19/02	Hampton Roads Bridge-Tunnel	15 Guyot, R.	10/20/02	Hampton Roads Bridge-Tunnel	16 Rick Guyot	Rel.W/T	154
Flounder	96926	5/19/02	Hampton Roads Bridge-Tunnel	15 Guyot, R.	06/08/02	Hampton Roads Bridge-Tunnel	14 Rick Guyot	Rel.W/T	20
Flounder	96926	5/19/02	Hampton Roads Bridge-Tunnel	15 Guyot, R.	09/02/02	Hampton Roads Bridge-Tunnel	16 Rick Guyot	Rel.W/T	106
Flounder	97693	5/19/02	Hampton Roads Bridge-Tunnel	16 Stoker, C.	05/21/02	Hampton Roads Bridge-Tunnel	15 Neil Renouf	Rel.W/T	2
Flounder	96833	5/24/02	Hampton Roads Bridge-Tunnel	13 Fischbeck, L.	08/27/02	Off Sewell's Point	13 Kylan Kirkwood	Rel.W/T	95
Flounder	96836	5/26/02	Hampton Roads Bridge-Tunnel	17 Fischbeck, L.	07/17/02	CBBT, Yancey Wreck	16 Bill Perron	Rel. W/OT	52
Flounder	95908	7/6/02	Hampton Roads Bridge-Tunnel	15 Stoker, C.	08/31/02	Hampton Roads Bridge-Tunnel	14 Rick Guyot	Rel.W/T	56
Flounder	98610	8/4/02	Hampton Roads Bridge-Tunnel	16 Stoker, C.	09/27/02	Willoughby Spit Jetty	16 Scott Vinson	Rel.W/T	54
Flounder	75067	8/11/02	Hampton Roads Bridge-Tunnel	16 Guyot, R.	08/25/02	Hampton Roads Bridge-Tunnel	16 Rick Guyot	Rel.W/T	14
Flounder	75075	8/18/02	Hampton Roads Bridge-Tunnel	14 Guyot, R.	09/22/02	Willoughby Spit Jetty	12 Richard Hawkes	Rel. W/OT	35
Flounder	75080	8/18/02	Hampton Roads Bridge-Tunnel	15 Guyot, R.	09/29/02	Hampton Roads Bridge-Tunnel	15 Chad Stoker	Rel.W/T	42
Flounder	75081	8/18/02	Hampton Roads Bridge-Tunnel	13 Guyot, R.	09/01/02	Hampton Roads Bridge-Tunnel	13 Rick Guyot	Rel.W/T	14
Flounder	75083	8/18/02	Hampton Roads Bridge-Tunnel	14 Guyot, R.	09/08/02	Hampton Roads Bridge-Tunnel	14 Rick Guyot	Rel.W/T	21
Flounder	98633	8/24/02	Hampton Roads Bridge-Tunnel	12 Stoker, C.	09/14/02	Hampton Roads Bridge-Tunnel	12 Chad Stoker	Rel.W/T	21
Flounder	99005	8/25/02	Hampton Roads Bridge-Tunnel	15 Guyot, R.	08/31/02	Hampton Roads Bridge-Tunnel	14 Rick Guyot	Rel.W/T	6
Flounder	99009	8/25/02	Hampton Roads Bridge-Tunnel	17 Guyot, R.	09/08/02	Hampton Roads Bridge-Tunnel	16 Rick Guyot	Rel.W/T	14
Flounder	99012	8/25/02	Hampton Roads Bridge-Tunnel	13 Guyot, R.	09/19/02	Hampton Roads Bridge-Tunnel	12 Rick Guyot	Rel.W/T	25
Flounder	99015	8/25/02	Hampton Roads Bridge-Tunnel	14 Guyot, R.	09/15/02	Hampton Roads Bridge-Tunnel	14 Rick Guyot	Rel.W/T	21
Flounder	99015	8/25/02	Hampton Roads Bridge-Tunnel	14 Guyot, R.	09/29/02	Hampton Roads Bridge-Tunnel	14 Chad Stoker	Rel.W/T	35
Flounder	99015	8/25/02	Hampton Roads Bridge-Tunnel	14 Guyot, R.	09/02/02	Hampton Roads Bridge-Tunnel	14 Chad Stoker	Rel.W/T	8
Flounder	98642	8/31/02	Hampton Roads Bridge-Tunnel	15 Stoker, C.	08/31/02	Hampton Roads Bridge-Tunnel	15 Rick Guyot	Rel.W/T	0
Flounder	98644	8/31/02	Hampton Roads Bridge-Tunnel	14 Stoker, C.	09/15/02	Hampton Roads Bridge-Tunnel	14 Sean Strong	Rel.W/T	15
Flounder	99023	8/31/02	Hampton Roads Bridge-Tunnel	14 Guyot, R.	09/08/02	Hampton Roads Bridge-Tunnel	13 Lee Fischbeck	Rel.W/T	8
Flounder	99041	8/31/02	Hampton Roads Bridge-Tunnel	12 Guyot, R.	09/15/02	Hampton Roads Bridge-Tunnel	12 Rick Guyot	Rel.W/T	15
Flounder	99047	8/31/02	Hampton Roads Bridge-Tunnel	15 Guyot, R.	09/21/02	Hampton Roads Bridge-Tunnel	14 Rick Guyot	Rel.W/T	21
Flounder	99651	8/31/02	Hampton Roads Bridge-Tunnel	12 Guyot, R.	09/19/02	Hampton Roads Bridge-Tunnel	12 Rick Guyot	Rel.W/T	19
Flounder	99651	8/31/02	Hampton Roads Bridge-Tunnel	12 Guyot, R.	09/29/02	Hampton Roads Bridge-Tunnel	12 Chad Stoker	Rel.W/T	29
Flounder	100456	9/7/02	Hampton Roads Bridge-Tunnel	12 Guyot, R.	09/15/02	Hampton Roads Bridge-Tunnel	12 Sean Strong	Rel.W/T	8
Flounder	100709	9/9/02	Hampton Roads Bridge-Tunnel	15 Fischbeck, L.	09/21/02	Hampton Roads Bridge-Tunnel	15 Chad Stoker	Rel.W/T	12
Flounder	100483	9/15/02	Hampton Roads Bridge-Tunnel	13 Guyot, R.	09/21/02	Hampton Roads Bridge-Tunnel	12 Chad Stoker	Rel.W/T	6
Flounder	100493	9/15/02	Hampton Roads Bridge-Tunnel	14 Guyot, R.	10/20/02	Hampton Roads Bridge-Tunnel	14 Rick Guyot	Rel.W/T	35
Flounder	100496	9/15/02	Hampton Roads Bridge-Tunnel	16 Guyot, R.	11/15/02	Off NC Outer Banks (mid-shore)	Debra Hatter	Killed	61
Flounder	100498	9/15/02	Hampton Roads Bridge-Tunnel	13 Guyot, R.	09/19/02	Hampton Roads Bridge-Tunnel	13 Rick Guyot	Rel.W/T	4
Flounder	100503	9/15/02	Hampton Roads Bridge-Tunnel	14 Guyot, R.	11/16/02	Harrison's Fishing Pier	17 James Ives	Killed	62
Flounder	100530	9/19/02	Hampton Roads Bridge-Tunnel	9 Guyot, R.	09/29/02	Hampton Roads Bridge-Tunnel	9 Rick Guyot	Rel.W/T	10
Flounder	84745	7/14/01	Harrison's Fishing Pier	13 Zarella, J.□	04/22/02	Harrison's Fishing Pier	15 Bernabe DeGuzman, Jr.	Rel.W/T	282
Flounder	84745	7/14/01	Harrison's Fishing Pier	13 Zarella, J.□	06/10/02	Harrison's Fishing Pier	14 Martin Webb	Rel.W/T	331
Flounder	84954	7/14/01	Harrison's Fishing Pier	13 Zarella, J.□	07/01/02	Buckroe Beach Pier	16 Bobby Averette	Rel.W/T	352
Flounder	86656	9/18/01	Harrison's Fishing Pier	15 Zarella, J.	05/26/02	Harrison's Fishing Pier	16 Kevin Day	Rel. W/OT	250
Flounder	80330	5/26/01	Kiptopeake State Park Pier	15 Vinson, S.	09/03/02	Concrete Ships at Kiptopeake	19 Jean Orsinger	Killed	465
Flounder	82139	6/3/01	Kiptopeake State Park Pier	16 Vinson, S.	09/01/02	Kiptopeake State Park Pier	18 Glenn Wooters	Killed	455
Flounder	82937	7/7/01	Kiptopeake State Park Pier	14 Vinson, S.	05/19/02	Kiptopeake State Park Pier	16 Scott Vinson	Rel.W/T	316
Flounder	73145	8/26/01	Kiptopeake State Park Pier	14 Holtz, R.	07/28/02	Pamlico Sound off Hatteras Village	14 Roger W. Marsh	Killed	336
Flounder	84630	9/2/01	Kiptopeake State Park Pier	16 Vinson, S.	05/31/02	CBBT, High Level Bridge	17 Emma Hoover	Rel. W/OT	271
Flounder	88090	5/11/02	Kiptopeake State Park Pier	17 Vinson, S.	07/15/02	Kiptopeake State Park Pier	16 Ryan Lindquist	Rel. W/OT	65
Flounder	89362	5/19/02	Kiptopeake State Park Pier	17 Vinson, S.	06/01/02	Kiptopeake State Park Pier	17 Barry Derr	Killed	13
Flounder	89369	5/19/02	Kiptopeake State Park Pier	17 Vinson, S.	09/29/02	Kiptopeake State Park Pier	20 Barbara Long	Killed	133
Flounder	89374	5/19/02	Kiptopeake State Park Pier	13 Vinson, S.	10/06/02	Kiptopeake State Park Pier	14 Mark Witt	Rel.W/T	140

Species	Tag	TgDate	Tag Location	TL(In) Tagger	Recap	Recap Location	TL(In) Rcp Angler	Result	Days Out
Flounder	94219	5/31/02	Kiptopeake State Park Pier	20 Vinson, S.	08/11/02	Kiptopeake State Park Pier	21 Scott Vinson	Rel.W/T	72
Flounder	94219	5/31/02	Kiptopeake State Park Pier	20 Vinson, S.	09/22/02	Kiptopeake State Park Pier	22 Shay Mutz	Killed	114
Flounder	94222	5/31/02	Kiptopeake State Park Pier	17 Vinson, S.	09/14/02	Kiptopeake State Park Pier	26 Gary Brewster	Rel.W/T	106
Flounder	94252	5/31/02	Kiptopeake State Park Pier	16 Vinson, S.	09/06/02	Kiptopeake State Park Pier	19 Roxane Chambers	Rel. W/OT	98
Flounder	94403	8/25/02	Kiptopeake State Park Pier	12 Vinson, S.	09/14/02	Kiptopeake State Park Pier	13 Gary Brewster	Rel.W/T	20
Flounder	94413	8/25/02	Kiptopeake State Park Pier	15 Vinson, S.	08/25/02	Kiptopeake State Park Pier	14 Scott Vinson	Rel.W/T	0
Flounder	99578	9/13/02	Kiptopeake State Park Pier	19 Vinson, S.	09/21/02	Kiptopeake State Park Pier	20 Garry Langflitt	Killed	8
Flounder	99579	9/13/02	Kiptopeake State Park Pier	15 Vinson, S.	09/14/02	Kiptopeake State Park Pier	15 Gary Brewster	Rel.W/T	1
Flounder	99583	9/13/02	Kiptopeake State Park Pier	19 Vinson, S.	09/17/02	Kiptopeake State Park Pier	20 Donald Grau	Killed	4
Flounder	100058	9/1/02	Lynnhaven Inlet	17 Holtz, R.	09/07/02	Lynnhaven Inlet	17 Henry Mæsse	Rel.W/T	6
Flounder	100166	9/8/02	Lynnhaven Inlet	17 Holtz, R.	10/15/02	Lynnhaven Inlet Bridge	17 Ruben Manno	Rel. W/OT	37
Flounder	97175	8/16/02	Lynnhaven Inlet Bridge	14 Bunnell, A.	08/18/02	Lynnhaven Inlet Bridge	14 Chi Lee	Rel. W/OT	2
Flounder	79759	5/26/01	Metompkin bay	13 Heinz, T.	05/19/02	Long Island Sound, CT Side	16 Fred Zieba	Rel. W/OT	358
Flounder	50998	5/15/01	Metompkin Inlet	14 Bull, M.	04/20/02	4 Mouths Area; behind Wallops Is.	16 Marilyn Henry	Killed	340
Flounder	79254	4/16/02	Metompkin Inlet	15 Bull, M.	04/27/02	Bradford Bay; Bradford Channel	17 Vic Costa	Killed	11
Flounder	79255	4/16/02	Metompkin Inlet	15 Bull, M.	04/25/02	Drawing Channel	14 Ron Taylor	Rel. W/OT	9
Flounder	92608	8/11/02	Ocracoke Inlet	14 Head, G.	10/06/02	Ocracoke Island	13 Patrick Naughtle	Rel.W/T	56
Flounder	92610	8/12/02	Ocracoke Inlet	12 Head, G.	08/22/02	Ocracoke Inlet	12 Bill Gilbert	Rel. W/OT	10
Flounder	101326	10/7/02	Ocracoke Island	12 Head, Gerald	10/19/02	Ocracoke Island	12 Kent Hunter	Rel. W/OT	12
Flounder	77393	10/14/01	Off Cape Charles	Williams, R.	03/01/02	Unknown	Ngoc Le	Killed	138
Flounder	62751	7/13/01	Plantation Light	14 Healy, T.	07/04/02	Long Island Sound, NY Side	14 Kevin Davies	Rel. W/OT	356
Flounder	91571	4/17/02	Queen Sound/Channel	15 Handforth, M.	07/07/02	Chincoteague Bay	16 Joe Rosiak	Rel. W/OT	81
Flounder	91575	4/19/02	Queen Sound/Channel	13 Handforth, M.	05/01/02	Queen Sound Chan./Sound	13 John Welty	Rel.W/T	12
Flounder	95835	7/8/02	Queen Sound/Channel	16 Handforth, M.	08/17/02	Chincoteague Channel	16 Darlene Chadwick	Rel.W/T	40
Flounder	99549	10/2/02	Queen Sound/Channel	14 Handforth, M.	10/13/02	Queen Sound Chan./Sound	14 Charles Carter	Rel. W/OT	11
Flounder	94334	8/18/02	R-12 Buoy	12 Sturt, D.	09/07/02	R-12 Buoy	11 David Sturt	Rel.W/T	20
Flounder	69668	6/25/00	Rudee Inlet	13 Kucharczk, M.	09/13/02	Turn of the Century Wreck	9 Mike Perron	Rel.W/T	810
Flounder	83557	6/16/01	Rudee Inlet	14 Sturt, R.	03/24/02	False Cape Area	16 Russell Jones	Killed	281
Flounder	76193	5/5/02	Rudee Inlet	14 Seymour, Wayne	05/30/02	Virginia Beach Surf	15 Eric DePonceau	Rel.W/T	25
Flounder	76196	5/5/02	Rudee Inlet	12 Seymour, Wayne	05/11/02	Rudee Inlet	11 Ed Lemmon	Rel.W/T	6
Flounder	76199	5/5/02	Rudee Inlet	16 Seymour, Wayne	05/29/02	Rudee Inlet	15 Patrick Morton	Killed	24
Flounder	98121	8/25/02	Rudee Inlet	12 Collins, R.	09/07/02	Rudee Inlet	12 Cory Skaggs	Rel. W/OT	13
Flounder	88073	5/10/02	Rudee Inlet Jetty	12 Vinson, S.	05/26/02	Rudee Inlet	11 George Watkins	Rel. W/OT	16
Flounder	88078	5/10/02	Rudee Inlet Jetty	13 Vinson, S.	06/24/02	Rudee Inlet Jetty	17 Matt Schaeffers	Rel.W/T	45
Flounder	93985	6/22/02	Ship Shoal Inlet	16 Hester, C.	07/31/02	Ship Shoal Inlet	16 Thomas Henshaw	Rel. W/OT	39
Flounder	61068	9/15/00	Texaco Wreck	14 Jenrette, J.	07/21/02	Garden State Reef, Long Beach Isle	17 John Popyk	Killed	674
Flounder	83232	6/28/01	Toms Cove	13 Handforth, M.	05/20/02	Chincoteague Bay	16 Jack Burkett	Killed	326
Flounder	94428	8/30/02	Willoughby Bay Marina Pier	16 Vinson, S.	09/08/02	Willoughby Spit Jetty	15 Scott Vinson	Rel.W/T	9
Flounder	94431	9/1/02	Willoughby Bay Marina Pier	18 Vinson, S.	09/13/02	Willoughby Bay Marina Pier	17 Daniel Canham	Rel.W/T	12
Flounder	84581	8/11/01	Willoughby Spit Jetty	14 Vinson, S.	06/09/02	Willoughby Spit Jetty	16 Scott Vinson	Rel.W/T	302
Flounder	84581	8/11/01	Willoughby Spit Jetty	14 Vinson, S.	09/06/02	Willoughby Spit Jetty	17 Jim Flagg	Rel.W/T	391
Flounder	84600	8/19/01	Willoughby Spit Jetty	15 Vinson, S.	06/15/02	Willoughby Spit Jetty	17 Fred Bryson	Killed	300
Flounder	88096	5/16/02	Willoughby Spit Jetty	18 Vinson, S.	08/04/02	Willoughby Spit Jetty	18 Drew Vinson	Killed	80
Flounder	94266	6/9/02	Willoughby Spit Jetty	16 Vinson, S.	06/09/02	Willoughby Spit Jetty	15 Scott Vinson	Rel.W/T	0
Flounder	94393	8/17/02	Willoughby Spit Jetty	17 Vinson, S.	09/09/02	Fort Wool	17 George Johnson	Rel. W/OT	23
Flounder	94394	8/17/02	Willoughby Spit Jetty	15 Vinson, S.	08/30/02	Willoughby Spit Jetty	15 Scott Vinson	Rel.W/T	13
Flounder	94396	8/17/02	Willoughby Spit Jetty	14 Vinson, S.	08/18/02	Willoughby Spit Jetty	14 Jim Flagg	Rel.W/T	1
Flounder	94399	8/17/02	Willoughby Spit Jetty	18 Vinson, S.	09/02/02	Willoughby Spit Jetty	18 Jeremy Delacruz	Rel. W/OT	16
Flounder	94420	8/30/02	Willoughby Spit Jetty	14 Vinson, S.	09/08/02	Willoughby Spit Jetty	14 Hunter Glass	Rel.W/T	9
Flounder	94420	8/30/02	Willoughby Spit Jetty	14 Vinson, S.	09/19/02	Willoughby Bay Marina Pier	14 Cleven Rogers	Rel.W/T	20
Flounder	94422	8/30/02	Willoughby Spit Jetty	16 Vinson, S.	09/03/02	Hampton Roads Bridge-Tunnel	13 Johnny Delacruz	Rel. W/OT	4
Flounder	94435	9/6/02	Willoughby Spit Jetty	16 Vinson, S.	09/27/02	Willoughby Spit Jetty	16 Scott Vinson	Rel.W/T	21
Flounder	94441	9/6/02	Willoughby Spit Jetty	16 Vinson, S.	09/08/02	Willoughby Spit Jetty	16 Matt Frady	Rel.W/T	2
Flounder	94446	9/6/02	Willoughby Spit Jetty	15 Vinson, S.	09/14/02	Ocean View Surf	7 Jacob Yashaev	Rel.W/T	8
Flounder	94446	9/6/02	Willoughby Spit Jetty	15 Vinson, S.	09/06/02	Willoughby Spit Jetty	14 Scott Vinson	Rel.W/T	0

Species	Tag	TgDate	Tag Location	TL(In)	Tagger	Recap	Recap Location	TL(In)	Rcp Angler	Result	Days Out
Flounder	94447	9/6/02	Willoughby Spit Jetty	14	Vinson, S.	09/27/02	Willoughby Spit Jetty	18	Scott Vinson	Rel.W/T	21
Flounder	99592	9/20/02	Willoughby Spit Jetty	18	Vinson, S.	10/16/02	Willoughby Spit Jetty	16	Stanley Sinclair	Killed	26
Flounder	99592	9/20/02	Willoughby Spit Jetty	18	Vinson, S.	10/13/02	Willoughby Spit Jetty	17	Scott Vinson	Rel.W/T	23
Flounder	99600	9/27/02	Willoughby Spit Jetty	15	Vinson, S.	10/04/02	Willoughby Spit Jetty	15	Scott Vinson	Rel.W/T	7
Flounder	99600	9/27/02	Willoughby Spit Jetty	15	Vinson, S.	10/11/02	Willoughby Spit Jetty	15	Scott Vinson	Rel.W/T	14
Flounder	99600	9/27/02	Willoughby Spit Jetty	15	Vinson, S.	10/13/02	Willoughby Spit Jetty	15	Scott Vinson	Rel.W/T	16
Flounder	101354	9/27/02	Willoughby Spit Jetty	12	Vinson, S.	10/06/02	Hampton Roads Bridge-Tunnel	13	John A. Delacruz	Rel. W/OT	9
Flounder	101357	9/27/02	Willoughby Spit Jetty	16	Vinson, S.	10/13/02	Willoughby Spit Jetty		Brian Oxindine	Killed	16
Flounder	101357	9/27/02	Willoughby Spit Jetty	16	Vinson, S.	10/04/02	Willoughby Spit Jetty	15	Scott Vinson	Rel.W/T	7
Flounder	101389	10/4/02	Willoughby Spit Jetty	17	Vinson, S.	10/15/02	Willoughby Spit Jetty	16	Cedric Cox	Rel. W/OT	11
Flounder	101392	10/4/02	Willoughby Spit Jetty	15	Vinson, S.	10/20/02	Willoughby Spit Jetty	15	Scott Vinson	Rel.W/T	16
Flounder	101395	10/4/02	Willoughby Spit Jetty	14	Vinson, S.	10/10/02	Hampton Roads Bridge-Tunnel	15	Bob Hurst	Rel.W/T	6
Flounder	101411	10/4/02	Willoughby Spit Jetty	16	Vinson, S.	10/13/02	Willoughby Spit Jetty	16	Scott Vinson	Rel.W/T	9
Flounder	102952	10/18/02	Willoughby Spit Jetty	12	Vinson, S.	10/20/02	Willoughby Spit Jetty	11	Scott Vinson	Rel.W/T	2
Gray Triggerfish	89166	5/29/02	Anglo-American Wreck	14	Rigo, G.	06/11/02	Anglo-American Wreck	14	Steve Forrest	Rel.W/T	13
Gray Triggerfish	95069	7/4/02	Anglo-American Wreck	10	Guyot, R.	08/01/02	Anglo-American Wreck	10	Phillip Juhring	Rel. W/OT	28
Gray Triggerfish	95116	7/27/02	Anglo-American Wreck	14	Guyot, R.	07/31/02	Anglo-American Wreck	14	Phillip Juhring	Rel. W/OT	4
Gray Triggerfish	95945	7/27/02	Anglo-American Wreck	17	Stoker, C.	08/03/02	Anglo-American Wreck	17	Jeff Dail	Rel.W/T	7
Gray Triggerfish	89649	9/2/02	Back River Artificial Reef	11	Lowry, T.	09/14/02	Back River Artificial Reef		Craig Freeman	Rel.W/T	12
Gray Triggerfish	89649	9/2/02	Back River Artificial Reef	11	Lowry, T.	10/03/02	Back River Artificial Reef	12	R. D. Deese	Rel.W/T	31
Gray Triggerfish	95084	7/7/02	CBBT, 3rd Island	16	Guyot, R.	07/21/02	CBBT, 3rd Island	17	Mike Farlow	Rel. W/OT	14
Gray Triggerfish	95106	7/20/02	CBBT, 3rd Island	12	Guyot, R.	07/31/02	CBBT, 3rd Island	12	Chris Brandriff	Killed	11
Gray Triggerfish	98096	8/4/02	CBBT, 3rd Island	11	Collins, R.	09/02/02	CBBT, 3rd Island	12	Bill Perron	Rel.W/T	29
Gray Triggerfish	98097	8/4/02	CBBT, 3rd Island	11	Collins, R.	09/02/02	CBBT, 3rd Island	13	Mike Perron	Rel.W/T	29
Gray Triggerfish	98098	8/4/02	CBBT, 3rd Island	11	Collins, R.	10/05/02	CBBT, 3rd Island	12	Robert W. Collins	Killed	62
Gray Triggerfish	98098	8/4/02	CBBT, 3rd Island	11	Collins, R.	08/30/02	CBBT, 3rd Island	12	Robert W. Collins	Rel.W/T	26
Gray Triggerfish	98626	8/24/02	CBBT, 3rd Island	14	Stoker, C.	09/21/02	CBBT, 3rd Island	14	Tommy Walters	Killed	28
Gray Triggerfish	86940	8/30/02	CBBT, 3rd Island	14	Hughes, R.	10/05/02	CBBT, 3rd Island	14	Dallas Ritter	Killed	36
Gray Triggerfish	98107	8/11/02	Hanks Wreck	13	Collins, R.	08/20/02	Off Virginia Beach (mid-shore)	15	Mr. Ellis	Rel. W/OT	9
Gray Triggerfish	98736	7/28/02	Kingston Celonite Wreck	10	Perron, M.	08/24/02	Kingston Celonite Wreck	10	Mike Perron	Rel.W/T	27
Gray Triggerfish	98923	8/24/02	Kingston Celonite Wreck	15	Perron, M.	08/24/02	Kingston Celonite Wreck	15	Mike Perron	Rel.W/T	0
Gray Triggerfish	98923	8/24/02	Kingston Celonite Wreck	15	Perron, M.	09/14/02	Kingston Celonite Wreck	17	Craig Paige	Killed	21
Gray Triggerfish	98929	8/24/02	Kingston Celonite Wreck	13	Perron, M.	08/24/02	Kingston Celonite Wreck	13	Mike Perron	Rel.W/T	0
Gray Triggerfish	98929	8/24/02	Kingston Celonite Wreck	13	Perron, M.	09/13/02	Kingston Celonite Wreck	15	David Smith	Rel.W/T	20
Gray Triggerfish	98135	8/25/02	Santore Wreck	11	Collins, R.	09/21/02	Chesapeake Light Tower Reef	12	Aubrey Phillips	Killed	27
Gray Triggerfish	95129	8/3/02	Winthrop Wreck	15	Guyot, R.	10/04/02	Cape Henry Wreck	14	Tom Hunt	Killed	62
Gray Triggerfish	95139	8/3/02	Winthrop Wreck	14	Guyot, R.	08/03/02	Winthrop Wreck	14	Rick Guyot	Rel.W/T	0
Red Drum	95965	9/1/02	Buckroe Beach Pier	15	Rigo, G.	09/05/02	Kittyhawk-Southern Shores - Surf	15	Dick Thompson	Rel. W/OT	4
Red Drum	95980	9/1/02	Buckroe Beach Pier	13	Rigo, G.	09/14/02	James River (lower)		Jonathan Herrin	Rel. W/OT	13
Red Drum	95990	9/1/02	Buckroe Beach Pier	14	Rigo, G.	09/07/02	Nags Head, North Carolina	13	Lester Smith	Rel. W/OT	6
Red Drum	95992	9/1/02	Buckroe Beach Pier	16	Rigo, G.	09/02/02	Chick's Beach Surf	17	Mike Kozi	Rel.W/T	1
Red Drum	98020	9/2/02	Buckroe Beach Pier	12	Rigo, G.	09/20/02	Avon, NC (Surf)	13	Todd Callahan	Rel.W/T	18
Red Drum	101189	9/28/02	Buckroe Beach Pier	14	Rigo, G.	09/29/02	James River (lower)	13	Sherman Goodwin	Rel. W/OT	1
Red Drum	101199	9/29/02	Buckroe Beach Pier	14	Rigo, G.	10/19/02	Elizabeth River (Eastern Branch)	14	David Horton	Rel.W/T	20
Red Drum	101225	10/12/02	Buckroe Beach Pier	16	Rigo, G.	10/27/02	Pamlico Sound, Swan Quarter	16	Larry Hoggard	Rel.W/T	15
Red Drum	55060	9/21/02	East River	12	Hammond, M.	10/23/02	Lynnhaven Inlet	20	Tom Gollick	Rel. W/OT	32
Red Drum	89841	11/27/01	Elizabeth River (Hot Ditch)	19	Holtz, R.	01/26/02	Elizabeth River (Hot Ditch)	19	Peter Freeman	Rel.W/T	60
Red Drum	89841	11/27/01	Elizabeth River (Hot Ditch)	19	Holtz, R.	02/06/02	Elizabeth River (Hot Ditch)	20	Peter Freeman	Rel.W/T	71
Red Drum	86911	12/4/01	Elizabeth River (Hot Ditch)	19	Hughes, R.	02/01/02	Elizabeth River (Hot Ditch)	20	William Orentlicherman	Rel.W/T	59
Red Drum	85408	1/15/02	Elizabeth River (Hot Ditch)	19	Collins, R.	01/21/02	Elizabeth River (Hot Ditch)	22	William Orentlicherman	Killed	6
Red Drum	89889	1/15/02	Elizabeth River (Hot Ditch)	18	Holtz, R.	02/02/02	Elizabeth River (Hot Ditch)	20	William Orentlicherman	Rel.W/T	18
Red Drum	89897	1/24/02	Elizabeth River (Hot Ditch)	15	Holtz, R.	01/26/02	Elizabeth River (Hot Ditch)	14	Alan Strbavy	Rel.W/T	2
Red Drum	86970	11/23/02	Elizabeth River (Hot Ditch)	16	Hughes, R.	12/14/02	Elizabeth River (Hot Ditch)	16	Ron Hughes	Rel.W/T	21
Red Drum	86970	11/23/02	Elizabeth River (Hot Ditch)	16	Hughes, R.	12/14/02	Elizabeth River (Hot Ditch)	16	Ron Hughes	Rel.W/T	21
Red Drum	101003	11/23/02	Elizabeth River (Hot Ditch)	20	Perron, B.	12/16/02	Elizabeth River (Hot Ditch)	15	Robert S. Holtz	Rel.W/T	23

Species	Tag	TgDate	Tag Location	TL(in) Tagger	Recap	Recap Location	TL(in) Rcp Angler	Result	Days Out
Red Drum	101007	11/23/02	Elizabeth River (Hot Ditch)	13 Perron, B.	12/10/02	Elizabeth River (Hot Ditch)	13 James C. Wright, M.D.	Rel. W/New Tag	17
Red Drum	101770	12/1/02	Elizabeth River (Hot Ditch)	17 Perron, M.	12/18/02	Elizabeth River (Hot Ditch)	18 Ron Clarke	Killed	17
Red Drum	64369	12/7/02	Elizabeth River (Hot Ditch)	16 Wright, Jim	12/26/02	Elizabeth River (Hot Ditch)	16 Peter Freeman	Rel.W/T	19
Red Drum	64373	12/7/02	Elizabeth River (Hot Ditch)	15 Wright, Jim	12/15/02	Elizabeth River (Hot Ditch)	15 Peter Freeman	Rel.W/T	8
Red Drum	64390	12/7/02	Elizabeth River (Hot Ditch)	17 Wright, Jim	12/25/02	Elizabeth River (Hot Ditch)	16 David Smith	Rel.W/T	18
Red Drum	104522	12/10/02	Elizabeth River (Hot Ditch)	17 Wright, J.	12/26/02	Elizabeth River (Hot Ditch)	17 Peter Freeman	Rel.W/T	16
Red Drum	104526	12/10/02	Elizabeth River (Hot Ditch)	16 Wright, J.	12/29/02	Elizabeth River (Hot Ditch)	W. Glenn Watson	Rel.W/T	19
Red Drum	31720	12/14/02	Elizabeth River (Hot Ditch)	17 Hughes, R.	12/20/02	Elizabeth River (Hot Ditch)	16 Stanley T. Wilson, Sr.	Rel. W/OT	6
Red Drum	31723	12/14/02	Elizabeth River (Hot Ditch)	15 Hughes, R.	12/27/02	Elizabeth River (Hot Ditch)	15 Jeff Scott	Rel. W/OT	13
Red Drum	86945	12/14/02	Elizabeth River (Hot Ditch)	14 Hughes, R.	12/29/02	Elizabeth River (Hot Ditch)	14 Peter Freeman	Rel.W/T	15
Red Drum	104542	12/14/02	Elizabeth River (Hot Ditch)	16 Wright, J.	12/15/02	Elizabeth River (Hot Ditch)	15 Peter Freeman	Rel.W/T	1
Red Drum	92410	12/16/02	Elizabeth River (Hot Ditch)	17 Holtz, R.	12/20/02	Elizabeth River (Hot Ditch)	16 Stanley T. Wilson, Jr.	Rel. W/OT	4
Red Drum	104666	12/27/02	Elizabeth River (Hot Ditch)	14 Holtz, R.	12/29/02	Elizabeth River (Hot Ditch)	13 Raymond Topolski	Rel.W/T	2
Red Drum	104673	12/27/02	Elizabeth River (Hot Ditch)	12 Holtz, R.	12/29/02	Elizabeth River (Hot Ditch)	12 Raymond Topolski	Rel.W/T	2
Red Drum	62848	6/5/00	Elizabeth River (Norf.-Ports. area)	17 Strong, S.	04/27/02	Elizabeth River (Norf.-Ports. area)	31 Rick Guyot	Rel.W/T	691
Red Drum	96913	5/5/02	Elizabeth River (Norf.-Ports. area)	19 Guyot, R.	05/09/02	Elizabeth River (Norf.-Ports. area)	18 Clarence Oglesby	Rel.W/T	4
Red Drum	97697	5/19/02	Elizabeth River (Norf.-Ports. area)	19 Stoker, C.	06/02/02	Elizabeth River (Western Branch)	19 Carl Syrovatka	Killed	14
Red Drum	94044	6/22/02	Elizabeth River (Norf.-Ports. area)	20 Stoker, C.	10/13/02	Little Creek Jetties	28 Chip Gygi	Killed	113
Red Drum	95917	7/10/02	Elizabeth River (Norf.-Ports. area)	10 Stoker, C.	07/26/02	Willoughby Spit Jetty	11 Ron Vantlin	Rel. W/OT	16
Red Drum	95919	7/10/02	Elizabeth River (Norf.-Ports. area)	9 Stoker, C.	08/24/02	Elizabeth River (Norf.-Ports. area)	11 Chad Stoker	Rel.W/T	45
Red Drum	95926	7/13/02	Elizabeth River (Norf.-Ports. area)	10 Stoker, C.	07/27/02	Elizabeth River (Norf.-Ports. area)	10 Rick Guyot	Rel.W/T	14
Red Drum	98637	8/24/02	Elizabeth River (Norf.-Ports. area)	10 Stoker, C.	08/31/02	Inner Middle Ground Shoal	11 Chad Stoker	Rel.W/T	7
Red Drum	99672	8/31/02	Elizabeth River (Norf.-Ports. area)	13 Guyot, R.	09/17/02	Oregon Inlet, North Carolina	14 Robert Chambers	Rel.W/T	17
Red Drum	99688	8/31/02	Elizabeth River (Norf.-Ports. area)	14 Guyot, R.	09/09/02	James River (lower)	12 William Brown	Killed	9
Red Drum	100521	9/15/02	Elizabeth River (Norf.-Ports. area)	14 Guyot, R.	10/05/02	Lynnhaven River	14 Ian Hardesty	Rel.W/T	20
Red Drum	100537	9/19/02	Elizabeth River (Norf.-Ports. area)	19 Guyot, R.	10/07/02	Sandbridge Surf	18 Leon Gregg	Killed	18
Red Drum	100576	9/28/02	Elizabeth River (Norf.-Ports. area)	15 Stoker, C.	10/06/02	Unknown	Cynthia Williams	Killed	8
Red Drum	95102	7/20/02	Elizabeth River (Southern Branch)	9 Guyot, R.	08/31/02	Inner Middle Ground Shoal	11 Chad Stoker	Rel.W/T	42
Red Drum	75084	8/18/02	Elizabeth River (Southern Branch)	15 Guyot, R.	10/17/02	Nags Head Pier, Nags Head, NC	17 Carrol Keller	Rel.W/T	60
Red Drum	28489	9/22/02	Fisherman's Island Inlet/Bridge	15 Bull, M.	12/16/02	Pamlico Sound off Hatteras Village	16 Pat Krawchuk	Rel.W/T	85
Red Drum	99046	8/31/02	Hampton Roads Bridge-Tunnel	15 Guyot, R.	10/10/02	Hampton Roads Bridge-Tunnel	17 Jere Humphrey	Rel. W/OT	40
Red Drum	101503	9/17/02	Hungar's Creek	14 Holmes, L.	10/22/02	Kittyhawk Fishing Pier, Kittyhawk, NC	17 Sonja Peace	Rel. W/OT	35
Red Drum	101510	9/17/02	Hungar's Creek	14 Holmes, L.	09/25/02	Cherrystone Creek	15 Jason Sparrow	Rel. W/OT	8
Red Drum	99619	9/2/02	Jennette's Pier, Nags Head, NC	13 Head, G.	11/26/02	Myrtle Beach, SC Pier	19 Angie Justus	Rel.W/T	85
Red Drum	99628	9/2/02	Jennette's Pier, Nags Head, NC	13 Head, G.	09/21/02	Little River, Albemarle Sound	14 Don Revell	Rel.W/T	19
Red Drum	98418	8/10/02	Little Creek Jetties	14 Gold, S.	08/17/02	Kittyhawk, NC	14 Mike Carpentieri	Rel. W/OT	7
Red Drum	92981	9/6/02	Long Creek	13 Routh, C.	09/24/02	Lynnhaven Inlet	16 Hunter Bailey	Rel. W/OT	18
Red Drum	92984	9/6/02	Long Creek	13 Routh, C.	10/17/02	Sandbridge Surf	14 Lee Gregory	Rel. W/OT	41
Red Drum	92987	9/6/02	Long Creek	13 Routh, C.	09/09/02	Long Creek	12 Connie Barbour	Rel.W/T	3
Red Drum	92991	9/29/02	Long Creek	15 Routh, C.	10/13/02	Seashore State Park Beach	16 Sherrie Abel	Rel. W/OT	14
Red Drum	97153	7/23/02	Lynnhaven Inlet	11 Bunnell, A.	08/18/02	Sandbridge Surf	12 Frederick Molter	Rel. W/OT	26
Red Drum	98857	8/6/02	Lynnhaven Inlet	11 Burnley, E.	10/10/02	Lynnhaven Inlet	10 William McCormick	Rel. W/OT	65
Red Drum	97166	8/12/02	Lynnhaven Inlet	13 Bunnell, A.	09/08/02	Lynnhaven River	12 Richard Koch	Rel.W/T	27
Red Drum	92503	8/15/02	Lynnhaven Inlet	13 Holtz, R.	08/15/02	Lynnhaven Inlet	13 Robert S. Holtz	Rel.W/T	0
Red Drum	92503	8/15/02	Lynnhaven Inlet	13 Holtz, R.	08/17/02	Lynnhaven Inlet	13 Robert S. Holtz	Rel.W/T	2
Red Drum	97171	8/16/02	Lynnhaven Inlet	14 Bunnell, A.	11/01/02	Lynnhaven River	11 Unknown	Rel. W/OT	77
Red Drum	97172	8/16/02	Lynnhaven Inlet	11 Bunnell, A.	08/19/02	Lynnhaven Inlet	11 Robesrt S. Holtz	Rel.W/T	3
Red Drum	92525	8/19/02	Lynnhaven Inlet	13 Holtz, R.	09/29/02	Lynnhaven River	16 Richard Koch	Rel. W/OT	41
Red Drum	92528	8/19/02	Lynnhaven Inlet	11 Holtz, R.	08/26/02	Little Island Fishing Pier (Sandbridge)	12 Robert Hughes	Rel.W/T	7
Red Drum	92529	8/19/02	Lynnhaven Inlet	14 Holtz, R.	09/02/02	Virginia Beach Fishing Pier	13 Raymond Stewart	Rel.W/T	14
Red Drum	92529	8/19/02	Lynnhaven Inlet	14 Holtz, R.	08/20/02	Lynnhaven Inlet	14 Shirley Bower	Rel.W/T	1
Red Drum	98899	8/19/02	Lynnhaven Inlet	12 Burnley, R.	10/07/02	Lynnhaven Inlet	15 Tyler Rowe	Rel. W/OT	49
Red Drum	92540	8/25/02	Lynnhaven Inlet	15 Holtz, R.	09/01/02	Nags Head, North Carolina	12 Larry Hall	Rel.W/T	7
Red Drum	92545	8/25/02	Lynnhaven Inlet	13 Holtz, R.	08/25/02	Lynnhaven Inlet	12 Robert S. Holtz	Rel.W/T	0
Red Drum	92545	8/25/02	Lynnhaven Inlet	13 Holtz, R.	09/14/02	Roanoke Sound, NC	13 Steve Moser	Rel. W/OT	20

Species	Tag	TgDate	Tag Location	TL(In)	Tagger	Recap	Recap Location	TL(In)	Rcp Angler	Result	Days Out
Red Drum	92550	8/25/02	Lynnhaven Inlet	14	Holtz, R.	09/02/02	Buxton, NC surf	14	Kevin Boyle	Rel.W/T	8
Red Drum	99251	8/25/02	Lynnhaven Inlet	14	Holtz, R.	09/26/02	Pamlico Sound, Pamlico River mouth	13	Durand Scholar	Killed	32
Red Drum	99262	8/25/02	Lynnhaven Inlet	11	Holtz, R.	09/08/02	Lynnhaven Inlet	11	Scott Fentress	Rel.W/T	14
Red Drum	99269	8/26/02	Lynnhaven Inlet	14	Holtz, R.	09/02/02	Seashore State Park Beach	13	Michael Howard	Rel.W/T	7
Red Drum	99271	8/26/02	Lynnhaven Inlet	14	Holtz, R.	08/26/02	Lynnhaven Inlet	14	Robert S. Holtz	Rel.W/T	0
Red Drum	99285	8/29/02	Lynnhaven Inlet	14	Holtz, R.	08/30/02	Lynnhaven Inlet	14	Robert S. Holtz	Rel.W/T	1
Red Drum	99295	8/29/02	Lynnhaven Inlet	13	Holtz, R.	08/31/02	Lynnhaven Fishing Pier	14	Christopher Richardson	Rel. W/OT	2
Red Drum	99751	8/29/02	Lynnhaven Inlet	15	Holtz, R.	08/30/02	Lynnhaven Inlet	14	Robert S. Holtz	Rel.W/T	1
Red Drum	99759	8/29/02	Lynnhaven Inlet	11	Holtz, R.	09/07/02	Lynnhaven Inlet		John Shaughnessy	Rel.W/T	9
Red Drum	99765	8/29/02	Lynnhaven Inlet	13	Holtz, R.	09/07/02	Croatan Sound, NC	13	Ricky Basnight	Rel. W/OT	9
Red Drum	99782	8/29/02	Lynnhaven Inlet	15	Holtz, R.	09/05/02	Lynnhaven River	12	Ron Plvin	Killed	7
Red Drum	99784	8/29/02	Lynnhaven Inlet	16	Holtz, R.	08/30/02	Lynnhaven Inlet	15	Robert S. Holtz	Rel.W/T	1
Red Drum	97187	8/30/02	Lynnhaven Inlet	17	Bunnell, A.	10/19/02	Long Creek	19	Steve Erickson	Rel.W/T	50
Red Drum	99798	8/30/02	Lynnhaven Inlet	14	Holtz, R.	09/02/02	Corolla-False Cape-Duck, NC	14	Donita Harlowe	Rel.W/T	3
Red Drum	99807	8/30/02	Lynnhaven Inlet	12	Holtz, R.	10/21/02	Lynnhaven Inlet	15	Doug Crafton	Rel. W/OT	52
Red Drum	99814	8/30/02	Lynnhaven Inlet	13	Holtz, R.	09/08/02	Lynnhaven River	13	Marty Jones	Rel. W/OT	9
Red Drum	97191	8/31/02	Lynnhaven Inlet	12	Bunnell, A.	09/21/02	Lynnhaven Inlet Bridge	10	Joe Foley	Rel. W/OT	21
Red Drum	97195	8/31/02	Lynnhaven Inlet	11	Bunnell, A.	10/10/02	Lynnhaven Inlet	11	Greg Smith	Rel. W/OT	40
Red Drum	99830	8/31/02	Lynnhaven Inlet	16	Holtz, R.	09/04/02	Lynnhaven Inlet Brldge	16	Matthew Lee	Rel. W/OT	4
Red Drum	99848	8/31/02	Lynnhaven Inlet	13	Holtz, R.	09/08/02	Corolla-False Cape-Duck, NC	14	Harold Tinker, Jr.	Killed	8
Red Drum	100004	8/31/02	Lynnhaven Inlet	12	Holtz, R.	09/05/02	Kittyhawk-Southern Shores - Surf	12	Joseph Evanoff, Jr.	Rel. W/OT	5
Red Drum	100009	8/31/02	Lynnhaven Inlet	14	Holtz, R.	09/02/02	Sandbridge Surf	13	Christopher Hassler	Rel. W/OT	2
Red Drum	100014	8/31/02	Lynnhaven Inlet	13	Holtz, R.	09/18/02	Lynnhaven River	14	Jonathan Ewell	Rel.W/T	18
Red Drum	100018	8/31/02	Lynnhaven Inlet	16	Holtz, R.	09/08/02	Lynnhaven River	17	Cashin Prutsman	Rel.W/T	8
Red Drum	35566	9/1/02	Lynnhaven Inlet	12	Wray, S.	09/24/02	Broad Bay	15	Sebastian Walker	Rel. W/OT	23
Red Drum	35568	9/1/02	Lynnhaven Inlet	12	Wray, S.	09/09/02	Long Creek	12	Connie Barbour	Rel.W/T	8
Red Drum	100022	9/1/02	Lynnhaven Inlet	13	Holtz, R.	09/01/02	Lynnhaven Inlet	13	Scott Fentress	Rel.W/T	0
Red Drum	100023	9/1/02	Lynnhaven Inlet	14	Holtz, R.	09/20/02	Drum Inlet	14	Keith McLeod	Rel.W/T	19
Red Drum	100041	9/1/02	Lynnhaven Inlet	15	Holtz, R.	09/11/02	Ocracoke Island	18	James R. Wilson	Rel.W/T	10
Red Drum	100046	9/1/02	Lynnhaven Inlet	13	Holtz, R.	09/12/02	Emerald Isla, NC	13	Roger Goins	Killed	11
Red Drum	100048	9/1/02	Lynnhaven Inlet	14	Holtz, R.	10/15/02	Lynnhaven Inlet	14	Dean Lohman	Rel. W/OT	44
Red Drum	100052	9/1/02	Lynnhaven Inlet	15	Holtz, R.	12/10/02	Cape Point, North Carolina	17	Kevin McCabe	Rel. W/OT	100
Red Drum	100055	9/1/02	Lynnhaven Inlet	13	Holtz, R.	09/06/02	Nags Head Pier, Nags Head, NC	12	Gregory Funk	Rel.W/T	5
Red Drum	100059	9/1/02	Lynnhaven Inlet	14	Holtz, R.	09/06/02	Avon, NC (Surf)	15	Bruce Kuck	Rel. W/OT	5
Red Drum	35573	9/2/02	Lynnhaven Inlet	13	Wray, S.	09/06/02	Corolla-False Cape-Duck, NC	13	Keith Schneider	Rel. W/OT	4
Red Drum	100070	9/2/02	Lynnhaven Inlet	11	Holtz, R.	09/30/02	Lynnhaven Inlet	11	Robert S. Holtz	Rel.W/T	28
Red Drum	100070	9/2/02	Lynnhaven Inlet	11	Holtz, R.	10/27/02	Lynnhaven Inlet	12	Robert S. Holtz	Rel.W/T	55
Red Drum	100073	9/2/02	Lynnhaven Inlet	14	Holtz, R.	09/11/02	Avon, NC (Surf)	15	Bruce O'Leary	Rel. W/OT	9
Red Drum	100088	9/2/02	Lynnhaven Inlet	13	Holtz, R.	09/18/02	Lynnhaven Inlet	14	James Itschner	Rel. W/OT	16
Red Drum	100962	9/7/02	Lynnhaven Inlet	12	Perron, B.	10/20/02	Lynnhaven River	14	Steve Lane	Rel. W/OT	43
Red Drum	100151	9/8/02	Lynnhaven Inlet	12	Holtz, R.	09/15/02	Lynnhaven Inlet	12	Robert S. Holtz	Rel.W/T	7
Red Drum	100161	9/8/02	Lynnhaven Inlet	16	Holtz, R.	09/17/02	Lynnhaven Inlet	16	Al Bunnell	Rel.W/T	9
Red Drum	64418	9/9/02	Lynnhaven Inlet	15	Wright, J.	10/19/02	Ocracoke Inlet	14	Jim Hammond	Rel. W/OT	40
Red Drum	100167	9/13/02	Lynnhaven Inlet	12	Holtz, R.	10/05/02	Lynnhaven Inlet	11	Daniel Ratcliff	Rel. W/OT	22
Red Drum	100176	9/13/02	Lynnhaven Inlet	16	Holtz, R.	10/09/02	Lynnhaven River	16	Charles Stewart	Rel.W/T	26
Red Drum	100192	9/14/02	Lynnhaven Inlet	16	Holtz, R.	10/19/02	Outer Banks Pier, Nags Head, NC	16	Charles Lotts	Rel. W/OT	35
Red Drum	100201	9/15/02	Lynnhaven Inlet	11	Holtz, R.	09/15/02	Lynnhaven Inlet	11	Robert S. Holtz	Rel.W/T	0
Red Drum	100204	9/15/02	Lynnhaven Inlet	17	Holtz, R.	09/21/02	Lynnhaven Inlet	16	Robert S. Holtz	Rel.W/T	6
Red Drum	100204	9/15/02	Lynnhaven Inlet	17	Holtz, R.	10/27/02	Lynnhaven Inlet	17	Robert S. Holtz	Rel.W/T	42
Red Drum	100204	9/15/02	Lynnhaven Inlet	17	Holtz, R.	10/05/02	Lynnhaven Inlet	16	Robert S. Holtz	Rel.W/T	20
Red Drum	100209	9/15/02	Lynnhaven Inlet	16	Holtz, R.	09/20/02	Broad Bay	13	Joe Levin	Rel. W/OT	5
Red Drum	100221	9/15/02	Lynnhaven Inlet	14	Holtz, R.	09/15/02	Lynnhaven Inlet	13	Robert S. Holtz	Rel.W/T	0
Red Drum	100250	9/16/02	Lynnhaven Inlet	17	Holtz, R.	09/29/02	Oregon Inlet, North Carolina	17	Michael Tyree	Rel.W/T	13
Red Drum	100251	9/16/02	Lynnhaven Inlet	16	Holtz, R.	09/18/02	Rudee Inlet Jetty	17	Lynwood Spencer	Rel. W/OT	2

Species	Tag	TgDate	Tag Location	TL(In) Tagger	Recap	Recap Location	TL(In) Rcp Angler	Result	Days Out
Red Drum	100254	9/16/02	Lynnhaven Inlet	15 Holtz, R.	09/29/02	Little Island FishingPier (Sandbridge)	15 David Koogler	Rel. W/OT	13
Red Drum	100101	9/17/02	Lynnhaven Inlet	14 Bunnell, A.	10/01/02	Lynnhaven Inlet	14 Al Bunnell	Rel.W/T	14
Red Drum	100102	9/17/02	Lynnhaven Inlet	11 Bunnell, A.	09/28/02	Lynnhaven River	11 Bob Sinclair	Rel. W/OT	11
Red Drum	100103	9/17/02	Lynnhaven Inlet	13 Bunnell, A.	10/01/02	Lynnhaven Inlet	13 Al Bunnell	Rel.W/T	14
Red Drum	100116	9/17/02	Lynnhaven Inlet	15 Bunnell, A.	09/19/02	Lynnhaven River	15 Dave Kelso	Rel.W/T	2
Red Drum	100426	9/17/02	Lynnhaven Inlet	15 Wright, J.	09/22/02	Lynnhaven Inlet Bridge	19 Robert Smith	Rel. W/OT	5
Red Drum	100426	9/17/02	Lynnhaven Inlet	15 Wright, J.	10/13/02	Lynnhaven River	16 Alice Caffee	Rel.W/T	26
Red Drum	100129	9/19/02	Lynnhaven Inlet	16 Bunnell, A.	10/29/02	Ocracoke Inlet	17 Bob Stephens	Killed	40
Red Drum	100409	9/19/02	Lynnhaven Inlet	15 Wright, J.	10/05/02	Lynnhaven River	17 Eric Meyers	Rel.W/T	16
Red Drum	100412	9/19/02	Lynnhaven Inlet	17 Wright, J.	10/18/02	Lynnhaven (Crystal Lake)	18 Rhæ Adams	Killed	29
Red Drum	100414	9/19/02	Lynnhaven Inlet	14 Wright, J.	12/08/02	Pamlico Sound (northern portion)	16 Mike Haywood	Rel. W/OT	80
Red Drum	100261	9/21/02	Lynnhaven Inlet	17 Holtz, R.	10/27/02	Lynnhaven Inlet	17 Robert S. Holtz	Rel.W/T	36
Red Drum	100261	9/21/02	Lynnhaven Inlet	17 Holtz, R.	10/05/02	Lynnhaven Inlet	16 Robert S. Holtz	Rel.W/T	14
Red Drum	100401	9/21/02	Lynnhaven Inlet	16 Wright, J.	10/06/02	Long Creek	16 Ryan Cool	Rel. W/OT	15
Red Drum	100403	9/21/02	Lynnhaven Inlet	16 Wright, J.	10/06/02	Long Creek	16 Ryan Cool	Rel. W/OT	15
Red Drum	100282	9/22/02	Lynnhaven Inlet	12 Holtz, R.	09/25/02	Long Creek	12 Julie Ball	Rel.W/T	3
Red Drum	100284	9/22/02	Lynnhaven Inlet	14 Holtz, R.	09/29/02	Lynnhaven Inlet	13 John Shaughnessy	Rel.W/T	7
Red Drum	100294	9/26/02	Lynnhaven Inlet	16 Holtz, R.	10/05/02	Lynnhaven River	16 Ian Hardesty	Rel.W/T	9
Red Drum	100297	9/26/02	Lynnhaven Inlet	14 Holtz, R.	10/02/02	Corolla-False Cape-Duck, NC	14 Walter Bilenki	Rel.W/T	6
Red Drum	100298	9/26/02	Lynnhaven Inlet	14 Holtz, R.	10/10/02	Lynnhaven Inlet	14 Greg Smith	Rel. W/OT	14
Red Drum	100299	9/26/02	Lynnhaven Inlet	15 Holtz, R.	09/26/02	Lynnhaven Inlet	15 Robert S. Holtz	Rel.W/T	0
Red Drum	101951	10/1/02	Lynnhaven Inlet	16 Holtz, R.	10/02/02	Linkhorn Bay	18 William Pappas	Rel. W/OT	1
Red Drum	101987	10/4/02	Lynnhaven Inlet	14 Holtz, R.	10/27/02	Lynnhaven Inlet	14 David Barnhart	Rel. W/OT	23
Red Drum	64542	11/9/02	Lynnhaven Inlet	16 Wright, J.	10/11/02	Off Back River	16 John Whitley	Rel.W/T	-29
Red Drum	31396	8/19/01	Lynnhaven River	22 Holtz, R.	03/01/02	Pamlico Sound off Hatteras Village	22 Pat Krawchuk	Rel. W/OT	194
Red Drum	74762	8/24/02	Milford Haven; Hole-in-the-Wall	13 Wilson, G.	10/05/02	Lynnhaven Inlet	21 Haldon M. Tompkins	Rel. W/OT	42
Red Drum	31673	4/15/02	Mosquito Lagoon, Florida	22 Crosby, G.	08/29/02	Mosquito Lagoon, Florida	28 Capt. John Lulay	Rel. W/OT	136
Red Drum	31664	4/16/02	Mosquito Lagoon, Florida	23 Crosby, G.	11/29/02	Mosquito Lagoon, Florida	26 George M. Nader	Killed	227
Red Drum	67583	8/17/02	Off Windmill Point	14 Norton, H.	08/29/02	Sandbridge Surf	11 Alan Tiffany	Rel.W/T	12
Red Drum	67584	8/17/02	Off Windmill Point	11 Norton, H.	09/03/02	Corolla-False Cape-Duck, NC	12 Shawn Proctor	Rel.W/T	17
Red Drum	96777	7/23/02	Poquoson Flats	13 Shepard, B.	07/27/02	Plumtree Flats; Plumtree Bar	14 George Winder	Rel. W/OT	4
Red Drum	96778	7/23/02	Poquoson Flats	13 Shepard, B.	07/27/02	Plumtree Flats; Plumtree Bar	14 George Winder	Rel. W/OT	4
Red Drum	96784	7/23/02	Poquoson Flats	15 Shepard, B.	10/08/02	Roanoke Sound, NC	18 Ken Lynce	Killed	77
Red Drum	96794	7/23/02	Poquoson Flats	13 Shepard, B.	08/12/02	Corolla-False Cape-Duck, NC	15 Mark Mewhinney	Rel. W/OT	20
Red Drum	71167	10/10/01	Rudee Inlet	17 Lucy, J.	11/04/02	Virginia Beach Surf	28 Ollie Jamell	Killed	390
Red Drum	76179	4/23/02	Rudee Inlet	16 Seymour, Wayne	05/11/02	Rudee Inlet	16 Ordaz Jeter	Killed	18
Red Drum	41216	10/23/02	Rudee Inlet	15 Lucy, J.	10/28/02	Off Dam Neck Oceanfront	15 Raul Villarreal	Rel. W/OT	5
Red Drum	76129	10/23/02	Rudee Inlet	17 Seymour, W.	11/10/02	Rudee Inlet	18 William Pappas	Rel. W/OT	18
Red Drum	84016	10/24/02	Rudee Inlet	15 Lucy, J.	11/16/02	Rudee Inlet	16 Lee Halstead	Rel.W/T	23
Red Drum	84020	10/24/02	Rudee Inlet	15 Lucy, J.	10/27/02	Lynnhaven Inlet	16 Deval Shorter	Rel.W/T	3
Red Drum	93802	10/30/02	Rudee Inlet	14 Lucy, J.	11/02/02	Outer Banks Pier, Nags Head, NC	14 Kathryn Kisablieth	Rel.W/T	3
Red Drum	56067	11/3/02	Rudee Inlet	15 Lucy, J.	11/23/02	Rudee Inlet	9 Roland Kemp	Rel. W/OT	20
Red Drum	80833	9/9/02	Severn River	13 Lucy, J.	09/21/02	Mobjack Bay	13 Cole Tomlinson	Rel. W/OT	12
Red Drum	67844	9/20/02	Severn River	16 Lawrence, E.	10/15/02	Severn River	18 James C. Bonnville, Jr.	Rel. W/OT	25
Red Drum	70259	8/25/02	Sturgeon Creek	12 Norton, H.	09/01/02	Oregon Inlet, North Carolina	12 D. W. Coats	Rel. W/OT	7
Red Drum	82995	9/29/02	Willoughby Bay Marina Pier	15 Rea, A.	10/03/02	Little Island FishingPier (Sandbridge)	15 James Casper	Rel.W/T	4
Red Drum	83000	9/29/02	Willoughby Bay Marina Pier	12 Rea, A.	10/13/02	Willoughby Spit Jetty	12 Earl Clarke	Rel.W/T	14
Red Drum	94359	8/4/02	Willoughby Spit Jetty	13 Vinson, S.	08/18/02	Willoughby Spit Jetty	14 Jim Flagg	Rel.W/T	14
Red Drum	94397	8/17/02	Willoughby Spit Jetty	13 Vinson, S.	09/07/02	Hampton Flats	13 Adam Ritchey	Rel. W/OT	21
Red Drum	99566	9/8/02	Willoughby Spit Jetty	Vinson, S.	09/12/02	Corolla-False Cape-Duck, NC	18 Mike Keffer	Rel. W/OT	4
Red Drum	31232	5/5/02	Wreck Island - Surf	33 Cline, D.	08/10/02	Wreck Island - Surf	33 Sheila Froehlich	Killed	97
Red Drum	31238	5/6/02	Wreck Island - Surf	34 Cline, D.	06/01/02	E. S. Barrier Island Surf - unidentified	34 Dennis Cline	Rel. W/New Tag	26
Red Drum	87969	8/31/02	Wreck Island - Surf	36 Cline, D.	09/18/02	Wreck Island - Surf	36 Dennis Cline	Rel.W/T	18
Red Drum	41549	9/13/02	Wreck Island - Surf	17 Cline, D.	10/17/02	Avon, NC (Surf)	18 Tod Haynes	Killed	34
Red Drum	103002	9/14/02	Wreck Island - Surf	49 Cline, D.	09/14/02	Wreck Island - Surf	49 Dennis Cline	Rel. W/New Tag	0

Species	Tag	TgDate	Tag Location	TL(In) Tagger	Recap	Recap Location	TL(In) Rcp Angler	Result	Days Out
Red Drum	103012	9/17/02	Wreck Island - Surf	48 Cline, D.	09/30/02	Wreck Island - Surf	48 Dennis Cline	Rel.W/T	13
Red Drum	99076	9/21/02	Wreck Island - Surf	16 Nottingham, W. T.	09/27/02	Wreck Island - Surf	16 Stuart Lee	Rel.W/T	6
Red Drum	29545	9/29/02	Wreck Island - Surf	19 Wehner, D.	10/11/02	Wreck Island - Surf	18 Dennis Cline	Rel.W/T	12
Red Drum	104555	12/15/02	York River (lower)	15 Vinson, S.	12/31/02	Yorktown Hot Ditch	15 Stanley J. Saunders	Rel. W/OT	16
Red Drum	104599	12/17/02	York River (lower)	15 Vinson, S.	12/31/02	Yorktown Hot Ditch	15 Ed Shepherd	Rel.W/T	14
Red Drum	104195	12/20/02	York River (lower)	16 Vinson, S.	12/31/02	Yorktown Hot Ditch	15 Stanley J. Saunders	Rel. W/OT	11
Sheepshead	65051	9/17/00	Rudee Inlet	14 Firestone, M.	08/08/02	Oregon Inlet, North Carolina	16 Paul Duguay	Killed	690
Spadefish	75905	6/18/01	Anglo-American Wreck	9 Jenrette, J.	07/01/02	Gulf Hustler Wreck	16 Yong Dunston	Killed	378
Spadefish	79033	6/18/01	Anglo-American Wreck	15 Phipps, R.	05/23/02	Chesapeake Light Tower	15 Perry Plyer	Killed	339
Spadefish	83357	7/4/02	Anglo-American Wreck	8 Southall, C.	07/13/02	CBBT, 1st Small Boat Channel	11 David Hildenbrandt	Rel. W/OT	9
Spadefish	83354	7/27/02	Anglo-American Wreck	9 Southall, C.	08/03/02	Anglo-American Wreck	9 Charles Southall	Rel.W/T	7
Spadefish	83354	7/27/02	Anglo-American Wreck	9 Southall, C.	08/03/02	Anglo-American Wreck	Nicholas Lupton	Rel.W/T	7
Spadefish	66318	8/2/02	Anglo-American Wreck	8 Dail, J.	08/02/02	Anglo-American Wreck	8 Mark White	Rel.W/T	0
Spadefish	66318	8/2/02	Anglo-American Wreck	8 Dail, J.	08/14/02	Anglo-American Wreck	7 Cooper Hill	Rel.W/T	12
Spadefish	66320	8/2/02	Anglo-American Wreck	9 Dail, J.	08/18/02	Anglo-American Wreck	10 Peter Speicher	Rel.W/T	16
Spadefish	66324	8/2/02	Anglo-American Wreck	9 Dail, J.	08/09/02	Anglo-American Wreck	Robert Dellinger	Rel. W/OT	7
Spadefish	66326	8/2/02	Anglo-American Wreck	8 Dail, J.	08/03/02	Anglo-American Wreck	10 Peter Speicher	Rel. W/OT	1
Spadefish	95409	8/3/02	Anglo-American Wreck	9 Jenrette, J.	08/13/02	Anglo-American Wreck	9 Paul Bielema	Rel.W/T	10
Spadefish	44358	7/15/01	CBBT, 12 Mile Post	15 Snider, L.	05/23/02	Chesapeake Light Tower	16 Paul Wendtworth		312
Spadefish	35019	9/22/01	Chesapeake Light Tower	13 Noland, B.	05/31/02	Tiger Wreck	14 John Andrews	Rel. W/OT	251
Spadefish	90516	5/23/02	Chesapeake Light Tower	22 Capoldo, T.	07/04/02	Chesapeake Light Tower	Mike Malczewski	Rel. W/OT	42
Spadefish	43091	5/24/02	Chesapeake Light Tower	13 Hickmott, T.	08/01/02	Chesapeake Light Tower	22 Brian Lengacher	Killed	8
Spadefish	43092	5/24/02	Chesapeake Light Tower	15 Hickmott, T.	06/14/02	Chesapeake Light Tower	18 Dean Edwards	Killed	21
Spadefish	92207	5/26/02	Chesapeake Light Tower	11 Collins, R.	06/05/02	Chesapeake Light Tower	11 Scott Headdden	Rel.W/T	10
Spadefish	96943	5/28/02	Chesapeake Light Tower	14 Guyot, R.	08/11/02	CBBT, 12 Mile Post	15 Kevin Rawlings	Rel. W/OT	75
Spadefish	96960	5/28/02	Chesapeake Light Tower	12 Guyot, R.	07/08/02	Chesapeake Light Tower	11 Gil Rigo	Rel.W/T	41
Spadefish	96960	5/28/02	Chesapeake Light Tower	12 Guyot, R.	07/08/02	Chesapeake Light Tower	11 Gil Rigo	Rel.W/T	41
Spadefish	96969	5/31/02	Chesapeake Light Tower	17 Guyot, R.	07/06/02	Chesapeake Light Tower	15 David Matthews	Rel. W/OT	36
Spadefish	96971	5/31/02	Chesapeake Light Tower	14 Guyot, R.	07/07/02	Chesapeake Light Tower	13 Jason Carpenter	Rel. W/OT	37
Spadefish	96975	5/31/02	Chesapeake Light Tower	16 Guyot, R.	06/09/02	Chesapeake Light Tower	Kraig Gossett	Killed	9
Spadefish	96984	5/31/02	Chesapeake Light Tower	15 Guyot, R.	07/30/02	CBBT, 3rd Island	14 Bob Sonier	Killed	60
Spadefish	86883	6/5/02	Chesapeake Light Tower	13 Cowling, C.	06/19/02	Chesapeake Light Tower	13 David Novinski	Killed	14
Spadefish	90549	6/8/02	Chesapeake Light Tower	14 Capoldo, T.	07/06/02	Chesapeake Light Tower	13 Ben Sheoherd	Killed	28
Spadefish	86889	6/10/02	Chesapeake Light Tower	12 Cowling, C.	07/05/02	Chesapeake Light Tower	12 Dennis Buisset	Killed	25
Spadefish	44025	6/11/02	Chesapeake Light Tower	15 Turner, L.	06/30/02	Chesapeake Light Tower	13 Russell Chichester	Killed	19
Spadefish	92223	6/15/02	Dump Site Buoy off Va. Beach	13 Collins, R.	08/24/02	Back River Artificial Reef	Myra Thompson		70
Spadefish	92239	6/16/02	Dump Site Buoy off Va. Beach	10 Collins, R.	06/23/02	Dump Site Bouy off Va. Beach	9 Mike Perron	Rel.W/T	7
Spadefish	92240	6/16/02	Dump Site Buoy off Va. Beach	12 Collins, R.	06/23/02	Dump Site Bouy off Va. Beach	12 Rob Holtz	Rel.W/T	7
Spadefish	92241	6/16/02	Dump Site Buoy off Va. Beach	11 Collins, R.	07/17/02	Dump Site Bouy off Va. Beach	11 Roland Rountree	Rel.W/T	31
Spadefish	92257	6/23/02	Dump Site Buoy off Va. Beach	14 Collins, R.	07/31/02	Dump Site Bouy off Va. Beach	14 Roland Rountree	Rel.W/T	38
Spadefish	92259	6/23/02	Dump Site Buoy off Va. Beach	9 Collins, R.	07/07/02	Kingston Celonite Wreck	10 Kay Alley	Rel. W/OT	14
Spadefish	92261	6/23/02	Dump Site Buoy off Va. Beach	10 Collins, R.	08/18/02	Dump Site Bouy off Va. Beach	11 Michael Lovitt	Rel. W/OT	56
Spadefish	92394	6/23/02	Dump Site Buoy off Va. Beach	11 Perron, M.	07/10/02	Off Virginia Beach Oceanfront	9 Scott Suddeth	Rel.W/T	10
Spadefish	92271	6/28/02	Dump Site Buoy off Va. Beach	10 Collins, R.	07/21/02	Dump Site Bouy off Va. Beach	David Hayslett	Rel. W/OT	23
Spadefish	92280	6/28/02	Dump Site Buoy off Va. Beach	10 Collins, R.	08/04/02	Dump Site Bouy off Va. Beach	14 Tony Davenport	Killed	37
Spadefish	92288	7/4/02	Dump Site Buoy off Va. Beach	8 Collins, R.	07/27/02	Cape Henry Wreck	7 Claude Ritter	Rel.W/T	23
Spadefish	92292	7/4/02	Dump Site Buoy off Va. Beach	9 Collins, R.	07/14/02	Dump Site Bouy off Va. Beach	7 Rick Cameron	Rel.W/T	10
Spadefish	86894	6/16/02	Gulf Hustler Wreck	12 Cowling, C.	07/28/02	Gulf Hustler Wreck	13 Timothy Tarnoff	Killed	42
Spadefish	56614	7/7/02	Kingston Celonite Wreck	13 Oswald, D.	09/17/02	Virginia Beach Fishing Pier	14 Greg Francolino	Rel. W/OT	72
Spadefish	79049	6/27/01	Marble Ship Wreck	7 Phipps, R.	05/17/02	Chesapeake Light Tower	13 Don Brayman	Rel. W/OT	324
Spadefish	79262	5/21/02	Ocochannock Range Light	17 Bull, M.	05/26/02	Ocochannock Range Light	14 William D. Bott	Killed	5
Spadefish	68848	7/7/01	Off Virginia Beach Oceanfront	10 Hughes, R.	06/16/02	Dump Site Bouy off Va. Beach	13 Mike Perron	Rel.W/T	344
Spadefish	77888	6/1/02	Ricks Wreck	14 Neill, K.	07/01/02	Chesapeake Light Tower	15 Robert Aultman	Rel. W/OT	30
Spadefish	77895	6/1/02	Ricks Wreck	14 Neill, K.	07/15/02	Hanks Wreck	15 Parks Rountrey	Rel.W/T	44
Spadefish	35005	7/22/01	The Cell; WT-2 Buoy	Noland, B.	07/08/02	The Cell; WT-2 Buoy	18 Shane Nicely	Rel. W/OT	351

Species	Tag	TgDate	Tag Location	TL(In) Tagger	Recap	Recap Location	TL(In) Rcp Angler	Result	Days Out
Spadefish	35006	7/22/01	The Cell; WT-2 Buoy	14 Noland, B.	06/02/02	Chesapeake Light Tower	16 Martin Bridges	Killed	315
Spadefish	75690	6/30/01	Uniden. Wreck 12 ml. E. Cape Henry	11 Collins, R.	06/23/02	Dump Site Bouy off Va. Beach	14 Rob Holtz	Rel. W/New Tag	358
Spadefish	74756	8/3/02	Wolf Trap Light	8 Wilson, G.	08/10/02	Wolf Trap Light	9 Gary Hamlett	Killed	7
Spadefish	74758	8/3/02	Wolf Trap Light	9 Wilson, G.	08/10/02	Wolf Trap Light	11 Elizabeth Gossard	Killed	7
Spadefish	93335	6/28/02	York Spit	8 Gold, S.	07/02/02	York Spit Light	8 Mike Berry	Killed	4
Spadefish	93343	6/28/02	York Spit	7 Gold, S.	07/02/02	York Spit Light	8 Erin Burge	Killed	4
Speckled Trout	89825	11/25/01	Elizabeth River (Hot Ditch)	13 Holtz, R.	02/24/02	Elizabeth River (Hot Ditch)	14 Kenny Simpson	Rel. W/T	91
Speckled Trout	89838	11/27/01	Elizabeth River (Hot Ditch)	12 Holtz, R.	01/08/02	Elizabeth River (Hot Ditch)	12 Rob Holtz	Rel. W/T	42
Speckled Trout	89843	11/29/01	Elizabeth River (Hot Ditch)	12 Holtz, R.	01/09/02	Elizabeth River (Hot Ditch)	14 Kenny Simpson	Rel. W/T	41
Speckled Trout	89854	1/4/02	Elizabeth River (Hot Ditch)	14 Holtz, R.	01/20/02	Elizabeth River (Hot Ditch)	14 Bennie Owens, Jr.	Rel. W/T	16
Speckled Trout	86922	1/8/02	Elizabeth River (Hot Ditch)	17 Hughes, R.	01/17/02	Elizabeth River (Hot Ditch)	18 Robert R. Boring	Rel. W/T	9
Speckled Trout	85410	1/18/02	Elizabeth River (Hot Ditch)	14 Collins, R.	02/20/02	Elizabeth River (Hot Ditch)	14 Lezene Bright	Rel. W/OT	33
Speckled Trout	104540	12/10/02	Elizabeth River (Hot Ditch)	12 Wright, J.	12/30/02	Elizabeth River (Hot Ditch)	12 Ian Gordon	Rel. W/OT	20
Speckled Trout	105372	12/28/02	Elizabeth River (Hot Ditch)	11 Perron, B.	12/29/02	Elizabeth River (Hot Ditch)	W. Glenn Watson	Rel. W/T	1
Speckled Trout	92710	10/27/02	Lynnhaven Inlet	10 Holtz, R.	11/24/02	Cape Point, North Carolina	7 Kenn Conley	Killed	28
Speckled Trout	92714	10/27/02	Lynnhaven Inlet	11 Holtz, R.	11/09/02	Hatteras Island Pier, Rodanthe, NC	10 Bruce Robertson	Rel. W/OT	13
Speckled Trout	80870	10/3/02	North River	22 Lucy, J.	10/05/02	North River	22 Roger Anderson	Rel. W/T	2
Speckled Trout	69343	10/7/02	Owls Creek	11 Paschall, A.	10/23/02	Rudee Inlet	10 Charles Hamm	Rel. W/T	16
Speckled Trout	80890	10/18/02	Rudee Inlet	11 Lucy, J.	11/25/02	Rudee Inlet	12 William Pappas	Rel. W/T	38
Speckled Trout	102032	10/19/02	Rudee Inlet	12 Holtz, R.	10/21/02	Rudee Inlet	11 Thomas Willis	Rel. W/OT	2
Speckled Trout	102038	10/19/02	Rudee Inlet	12 Holtz, R.	10/28/02	Nags Head Pier, Nags Head, NC	12 Autumn Murray	Rel. W/OT	9
Speckled Trout	102077	10/19/02	Rudee Inlet	10 Holtz, R.	10/24/02	Rudee Inlet	10 Jon Lucy	Rel. W/T	5
Speckled Trout	76118	10/23/02	Rudee Inlet	12 Seymour, W.	11/04/02	Rudee Inlet	12 John Lasko	Rel. W/OT	12
Speckled Trout	56089	11/5/02	Rudee Inlet	11 Lucy, J.	11/15/02	Owls Creek	13 Nik Johnson	Rel. W/T	10
Speckled Trout	83272	11/7/02	Rudee Inlet	13 Seymour, Wa.	11/14/02	Rudee Inlet	13 Barbara Garvin	Rel. W/OT	7
Speckled Trout	80542	9/17/02	Severn River	20 Lucy, J.	09/18/02	Severn River	20 Joe Gwyn	Rel. W/OT	1
Speckled Trout	101402	10/4/02	Willoughby Spit Jetty	11 Vinson, S.	10/05/02	Harrison's Fishing Pier	11 Bryan Chambers	Rel. W/T	1
Tautog	54430	10/30/99	38A Buoy (Old C-12 Buoy)	12 Barbee, D.	03/29/02	Wreck 10 miles off Chincoteague	18 Jim Dawson	Killed	881
Tautog	63444	11/9/99	4A Buoy Drydock Wreck	12 Manus, B.	02/17/02	4A Buoy Drydock Wreck	18 Stephen Spruill	Rel. W/T	831
Tautog	61453	3/7/00	4A Buoy Drydock Wreck	13 Dail, J.	02/25/02	Chesapeake Light Tower Reef	19 Michael Weatherford	Killed	720
Tautog	31537	12/13/99	Anglo-American Wreck	12 Holtz, R.	04/20/02	Anglo-American Wreck	15 Christian Cool	Killed	859
Tautog	86844	5/24/02	Anglo-American Wreck	12 Cowling, C.	05/29/02	Anglo-American Wreck	12 Gil Rigo	Rel. W/T	5
Tautog	86845	5/24/02	Anglo-American Wreck	10 Cowling, C.	08/18/02	Anglo-American Wreck	12 Peter Speicher	Rel. W/T	86
Tautog	96762	6/11/02	Anglo-American Wreck	8 Shepard, B.	07/08/02	Anglo-American Wreck	7 Alexander Thompson	Rel. W/OT	27
Tautog	96765	6/11/02	Anglo-American Wreck	13 Shepard, B.	06/30/02	CBBT, 1st Island	12 Mark Hiltbran	Rel. W/T	19
Tautog	94559	6/29/02	Anglo-American Wreck	12 Cowling, C. T.	06/30/02	Anglo-American Wreck	11 Rick Guyot	Rel. W/T	1
Tautog	95070	7/4/02	Anglo-American Wreck	11 Guyot, R.	07/27/02	Anglo-American Wreck	10 Chad Stoker	Rel. W/T	23
Tautog	55892	10/15/01	Back River Artificial Reef	17 Sisaithong, U.	06/13/02	CBBT, Yancey Wreck	19 Mark Evans	Killed	241
Tautog	88846	11/16/01	Back River Artificial Reef	13 Diggs, E.	10/23/02	Back River Artificial Reef	15 Barclay Shepard	Rel. W/T	341
Tautog	88849	11/16/01	Back River Artificial Reef	12 Diggs, E.	09/02/02	Back River Artificial Reef	14 Terry Lowry	Rel. W/T	290
Tautog	90074	12/19/01	Back River Artificial Reef	16 Diggs, E.	05/29/02	Back River Artificial Reef	17 Tommy McDonald	Killed	161
Tautog	90074	12/19/01	Back River Artificial Reef	16 Diggs, E.	04/18/02	Back River Artificial Reef	17 Terry Lowry	Rel. W/T	120
Tautog	89647	9/2/02	Back River Artificial Reef	11 Lowry, T.	10/27/02	Back River Artificial Reef	13 Van Cox	Rel. W/OT	55
Tautog	51637	5/11/99	Birch lake Wreck	13 Phipps, R.	03/28/02	Birch lake Wreck	19 Chris Ivey	Rel. W/T	1052
Tautog	75202	4/21/01	Birch lake Wreck	12 Anderson, C.	02/20/02	Birch lake Wreck	14 Rick Phipps	Rel. W/T	305
Tautog	76732	4/27/01	Birch lake Wreck	12 Firestone, M.	02/20/02	Birch lake Wreck	11 Rick Phipps	Rel. W/T	299
Tautog	76735	4/27/01	Birch lake Wreck	12 Firestone, M.	02/20/02	Birch lake Wreck	11 Rick Phipps	Rel. W/T	299
Tautog	55401	4/11/99	Cape Henry Wreck	13 Bartlett, R.	03/09/02	Cape Henry Wreck	18 C. C. Wilson	Killed	1063
Tautog	55407	4/11/99	Cape Henry Wreck	14 Bartlett, R.	02/25/02	Cape Henry Wreck	18 Bill Hurst	Rel. W/T	1051
Tautog	62014	10/30/99	Cape Henry Wreck	12 Shuler, L.	01/21/02	Cape Henry Wreck	17 Mike Weatherford	Killed	814
Tautog	62015	10/30/99	Cape Henry Wreck	13 Shuler, L.	01/27/02	Cape Henry Wreck	16 Chester Stultz	Killed	820
Tautog	62018	11/10/99	Cape Henry Wreck	13 Shuler, L.	02/03/02	Cape Henry Wreck	19 Anna Waetherford	Killed	816
Tautog	62020	11/19/99	Cape Henry Wreck	12 Shuler, L.	03/20/02	Cape Henry Wreck	17 Tommy Miller	Killed	852
Tautog	61571	1/3/00	Cape Henry Wreck	20 Perron, M.	02/22/02	Page Wreck	23 Rich Puchowalski	Killed	781

Species	Tag	TgDate	Tag Location	TL(In) Tagger	Recap	Recap Location	TL(In) Rcp Angler	Result	Days Out
Tautog	64653	3/14/00	Cape Henry Wreck	14 Perron, M.	04/13/02	Lighthouse Wreck 1/2 mi. CHLight	20 Rob Holtz	Killed	760
Tautog	66211	3/27/00	Cape Henry Wreck	20 Neill, K.	03/14/02	Chesapeake Light Tower Reef	24 Barclay Shepard	Rel.W/T	717
Tautog	66215	4/2/00	Cape Henry Wreck	11 Neill, K.	03/08/02	Cape Henry Wreck	18 Charles Fayton	Killed	705
Tautog	51187	12/8/00	Cape Henry Wreck	13 Wallace, L.	04/16/02	Cape Henry Wreck	17 Teofilo Suarez	Rel. W/OT	494
Tautog	74540	12/8/00	Cape Henry Wreck	13 Rigo, G.	02/15/02	Cape Henry Wreck	16 Mark Bridges	Rel.W/T	434
Tautog	74542	12/8/00	Cape Henry Wreck	14 Rigo, G.	02/16/02	Cape Henry Wreck	18 Tim Ricks	Killed	435
Tautog	66280	4/14/01	Cape Henry Wreck	11 Neill, K.	03/02/02	Cape Henry Wreck	15 Donnie M. Rose	Rel. W/OT	322
Tautog	66286	4/14/01	Cape Henry Wreck	11 Neill, K.	04/19/02	Cape Henry Wreck	14 Jason Feuerhahn	Killed	370
Tautog	66287	4/14/01	Cape Henry Wreck	12 Neill, K.	04/27/02	Cape Henry Wreck	14 Jason Seuerhahn	Killed	378
Tautog	66293	4/14/01	Cape Henry Wreck	15 Neill, K.	02/23/02	Cape Henry Wreck	19 Mark Bridges	Killed	315
Tautog	58979	4/24/01	Cape Henry Wreck	14 Neill, K.	02/12/02	Cape Henry Wreck	John Gladden	Killed	294
Tautog	66295	4/24/01	Cape Henry Wreck	15 Neill, K.	02/03/02	Cape Henry Wreck	17 Anna Waetherford	Killed	285
Tautog	55708	4/25/01	Cape Henry Wreck	10 Edinger, G.	02/25/02	Cape Henry Wreck	14 Debbie Hurst	Rel.W/T	306
Tautog	55709	4/25/01	Cape Henry Wreck	11 Edinger, G.	01/14/02	Cape Henry Wreck	14 James W. Greene	Rel.W/T	264
Tautog	55709	4/25/01	Cape Henry Wreck	11 Edinger, G.	04/14/02	Cape Henry Wreck	15 Ken Neill	Killed	354
Tautog	73868	5/4/01	Cape Henry Wreck	13 Rigo, G.	02/15/02	Cape Henry Wreck	17 Mark Bridges	Rel.W/T	287
Tautog	77059	5/4/01	Cape Henry Wreck	16 Guyot, R.	01/30/02	Cape Henry Wreck	19 William Fischer	Killed	271
Tautog	90482	12/23/01	Cape Henry Wreck	14 Guyot, R.	03/02/02	Cape Henry Wreck	14 Dannie C. Rose	Rel. W/OT	69
Tautog	91649	12/23/01	Cape Henry Wreck	17 Stoker, C.	04/17/02	Cape Henry Wreck	17 Jeff Thompson	Killed	115
Tautog	88965	2/19/02	Cape Henry Wreck	11 Edinger, G.	11/25/02	Cape Henry Wreck	14 Joe Stagnato	Rel. W/OT	279
Tautog	77863	4/14/02	Cape Henry Wreck	11 Neill, K.	11/04/02	CBBT, 4th Island	9 Willis E. Wilson	Rel. W/OT	204
Tautog	63647	10/9/99	CBBT, 1st Island	15 Collins, R.	02/13/02	CBBT, 1st Island	21 William Fischer	Killed	858
Tautog	62438	11/6/99	CBBT, 1st Island	12 Collins, R.	09/12/02	CBBT, Seagull Fishing Pier	17 Arthur Gallope	Killed	1041
Tautog	72581	5/2/01	CBBT, 1st Island	12 Collins, R.	04/07/02	CBBT, 1st Island	14 Robert W. Collins	Killed	340
Tautog	69952	5/10/01	CBBT, 1st Island	13 Harrison, C.	03/22/02	Cape Henry Wreck	20 Charles L. Clarke, Jr.	Rel. W/OT	316
Tautog	91604	10/13/01	CBBT, 1st Island	13 Stoker, C.	06/17/02	Cut Channel; Buoys 39-47	16 George C. Burke	Rel.W/T	247
Tautog	76256	4/6/02	CBBT, 1st Island	13 Perron, M.	10/19/02	CBBT, Seagull Fishing Pier	15 Ronald LaFrenierre	Killed	196
Tautog	101842	11/9/02	CBBT, 1st Island	12 Perron, M.	11/09/02	CBBT, 1st Island	12 Dave Verduyssen	Rel.W/T	0
Tautog	57713	5/12/99	CBBT, 2nd Island	14 Perron, M.	10/27/02	CBBT, 2nd Island	22 Don Barker	Killed	1264
Tautog	65487	4/20/00	CBBT, 2nd Island	14 Collins, R.	04/08/02	CBBT, 2nd Island	17 Tim Kidwell	Killed	718
Tautog	65488	4/20/00	CBBT, 2nd Island	15 Collins, R.	04/12/02	CBBT, 2nd Island	18 Charles Blythe	Killed	722
Tautog	65488	4/20/00	CBBT, 2nd Island	15 Collins, R.	04/13/02	CBBT, 2nd Island	18 Charles Black	Killed	723
Tautog	72585	5/4/01	CBBT, 2nd Island	13 Collins, R.	11/15/02	CBBT, 2nd Island	18 Steve Wray	Rel. W/OT	560
Tautog	88863	11/4/02	CBBT, 2nd Island	18 Edinger, G.	11/09/02	CBBT, 4th Island	17 Don Christian	Killed	5
Tautog	78522	5/3/01	CBBT, 4th Island	14 Stoker, C.	03/29/02	CBBT, 4th Island	16 Wayne Ketterman	Rel. W/OT	330
Tautog	91614	10/20/01	CBBT, 4th Island	14 Stoker, C.	10/23/02	CBBT, 4th Island	14 Sam King	Rel. W/OT	368
Tautog	90461	11/18/01	CBBT, 4th Island	14 Guyot, R.	11/04/02	CBBT, 4th Island	15 Willis E. Wilson	Killed	351
Tautog	91635	11/18/01	CBBT, 4th Island	16 Stoker, C.	04/08/02	CBBT, 4th Island	16 Doug Deese	Killed	141
Tautog	78320	10/27/02	CBBT, 4th Island	13 Guyot, R.	11/09/02	CBBT, 4th Island	13 Merle Nichols	Rel.W/T	13
Tautog	102501	11/9/02	CBBT, 4th Island	14 Collins, R.	11/10/02	CBBT, 4th Island	14 Betty Nixon	Killed	1
Tautog	71589	3/25/01	CBBT, Big D Wreck	14 Petrauskas, B.	04/17/02	CBBT, Big D Wreck	17 Irving Allen	Killed	388
Tautog	89958	2/15/02	CBBT, High Level Bridge	19 Wallace, L.	02/23/02	CBBT, High Level Bridge	Barry McDonald	Killed	8
Tautog	89960	2/15/02	CBBT, High Level Bridge	20 Wallace, L.	07/31/02	CBBT, High Level Bridge	Michael Nickellite	Rel.W/T	166
Tautog	78852	5/7/01	CBBT, Seagull Fishing Pier	13 Owsiany, S.	04/07/02	CBBT, 1st Island	15 Ron Hughes	Killed	335
Tautog	41714	4/12/98	Chesapeake Light Tower Reef	13 Brown, C.	02/09/02	Chesapeake Light Tower Reef	15 Ted Molchan	Killed	1399
Tautog	43737	4/21/98	Chesapeake Light Tower Reef	10 Holtz, R.	02/19/02	Chesapeake Light Tower Reef	15 Barclay Shepard	Killed	1400
Tautog	58071	3/6/00	Chesapeake Light Tower Reef	12 Phipps, R.	03/24/02	Chesapeake Light Tower Reef	16 James Rigg	Killed	748
Tautog	70504	1/7/01	Chesapeake Light Tower Reef	14 Phipps, R.	02/05/02	Chesapeake Light Tower Reef	15 Rick Phipps	Rel. W/OT	394
Tautog	70505	1/7/01	Chesapeake Light Tower Reef	15 Phipps, R.	03/16/02	Chesapeake Light Tower Reef	20 Ron Clark	Rel. W/OT	433
Tautog	70530	2/24/01	Chesapeake Light Tower Reef	12 Phipps, R.	02/05/02	Chesapeake Light Tower Reef	15 Rick Phipps	Rel. W/OT	346
Tautog	70533	2/27/01	Chesapeake Light Tower Reef	15 Phipps, R.	02/14/02	Chesapeake Light Tower Reef	17 Matthew Hughes	Killed	352
Tautog	73303	3/17/01	Chesapeake Light Tower Reef	13 Capoldo, T.	02/21/02	Chesapeake Light Tower Reef	8 Don Gibboney	Rel.W/T	341
Tautog	73305	3/17/01	Chesapeake Light Tower Reef	14 Capoldo, T.	02/25/02	Chesapeake Light Tower Reef	14 Bert Sainz	Killed	345
Tautog	75824	4/7/01	Chesapeake Light Tower Reef	11 Burnley, R.	04/14/02	Chesapeake Light Tower Reef	19 William Pappas	Killed	372
Tautog	75835	4/13/01	Chesapeake Light Tower Reef	12 Burnley, R.	03/28/02	Chesapeake Light Tower Reef	15 Rick Phipps	Rel.W/T	349

Species	Tag	TgDate	Tag Location	TL(In) Tagger	Recap	Recap Location	TL(In) Rcp Angler	Result	Days Out
Tautog	76983	4/13/01	Chesapeake Light Tower Reef	13 Overton, R.	02/19/02	Chesapeake Light Tower Reef	15 Chandler Hogg	Killed	312
Tautog	76984	4/13/01	Chesapeake Light Tower Reef	13 Overton, R.	04/13/02	Chesapeake Light Tower Reef	20 James O. Wilson	Killed	365
Tautog	70176	5/2/01	Chesapeake Light Tower Reef	15 Phipps, R.	11/09/02	Chesapeake Light Tower Reef	18 George Lawhorne	Killed	556
Tautog	79136	5/31/01	Chesapeake Light Tower Reef	17 Phipps, R.	02/15/02	Chesapeake Light Tower Reef	18 Larry Peele	Killed	260
Tautog	92135	1/29/02	Chesapeake Light Tower Reef	16 Capoldo, T.	02/19/02	Chesapeake Light Tower Reef	16 Billy Carpenter	Rel.W/T	21
Tautog	93404	3/14/02	Chesapeake Light Tower Reef	20 Shepard, B.	04/17/02	Chesapeake Light Tower Reef	19 Barclay Shepard	Killed	34
Tautog	93425	3/19/02	Chesapeake Light Tower Reef	19 Shepard, B.	04/14/02	Chesapeake Light Tower Reef	16 Jeffrey Richards	Killed	26
Tautog	93425	3/19/02	Chesapeake Light Tower Reef	19 Shepard, B.	04/13/02	Chesapeake Light Tower Reef	16 Jeffrey Richardson	Killed	25
Tautog	93414	3/21/02	Chesapeake Light Tower Reef	14 Shepard, B.	03/30/02	Chesapeake Light Tower Reef	14 Lon Pikula	Killed	9
Tautog	91677	3/24/02	Chesapeake Light Tower Reef	13 Stoker, C.	04/20/02	Chesapeake Light Tower Reef	13 Bryan Noel	Rel.W/T	27
Tautog	92070	3/29/02	Chesapeake Light Tower Reef	12 Burnley, R.	09/02/02	Chesapeake Light Tower Reef	14 David Warren Angus, Jr.	Killed	157
Tautog	75555	11/6/00	Concrete Ships at Kiptopeake	13 Barbee, D.	10/20/02	Concrete Ships at Kiptopeake	18 Robert W. Collins	Rel.W/T	713
Tautog	101809	10/18/02	Concrete Ships at Kiptopeake	13 Perron, M.	10/27/02	Concrete Ships at Kiptopeake	13 Steve Smith	Rel.W/T	9
Tautog	101816	10/18/02	Concrete Ships at Kiptopeake	11 Perron, M.	10/20/02	Concrete Ships at Kiptopeake	11 Robert W. Collins	Rel.W/T	2
Tautog	102452	10/18/02	Concrete Ships at Kiptopeake	14 Collins, R.	10/20/02	Concrete Ships at Kiptopeake	13 Robert W. Collins	Rel.W/T	2
Tautog	102456	10/18/02	Concrete Ships at Kiptopeake	13 Collins, R.	10/18/02	Concrete Ships at Kiptopeake	13 Mike Perron	Rel.W/T	0
Tautog	102195	10/24/02	Concrete Ships at Kiptopeake	12 Nottingham, W. T.	11/24/02	Concrete Ships at Kiptopeake	12 John Barr	Rel.W/T	31
Tautog	102197	10/24/02	Concrete Ships at Kiptopeake	12 Nottingham, W. T.	11/22/02	Concrete Ships at Kiptopeake	12 Linwood R. Christian	Rel.W/T	29
Tautog	102199	10/26/02	Concrete Ships at Kiptopeake	11 Nottingham, W. T.	11/25/02	Concrete Ships at Kiptopeake	11 Linwood R. Christian	Rel.W/T	30
Tautog	102200	10/26/02	Concrete Ships at Kiptopeake	13 Nottingham, W. T.	11/25/02	Concrete Ships at Kiptopeake	12 Linwood D. Christian	Rel.W/T	30
Tautog	78606	3/28/01	Doxie Girl Wreck	16 Firestone, M.	11/23/02	Doxie Girl Wreck	20 Jim Robinson	Killed	605
Tautog	76726	4/27/01	Doxie Girl Wreck	14 Firestone, M.	03/29/02	Birch lake Wreck	16 Rick Phipps	Rel.W/T	336
Tautog	86818	3/25/02	East Ocean View Reef	14 Cowling, C.	10/20/02	East Ocean View Reef	17 Sharon Hayton	Killed	209
Tautog	68729	3/14/00	Katy Brown Wreck (7 miles NE of CLT)	13 Nixon, R.	05/31/02	Katy Brown Wreck (7 mi. NE CLT)	16 Dennis K. McClenny	Killed	808
Tautog	76551	3/11/01	Kingston Celonite Wreck	13 Phipps, R.	01/26/02	Kingston Celonite Wreck	13 Bill Perron	Rel.W/T	321
Tautog	66604	4/11/01	Kingston Celonite Wreck	13 Phipps, R.	01/06/02	Kingston Celonite Wreck	15 Dave Veracruz	Rel.W/T	270
Tautog	83773	11/15/01	Kingston Celonite Wreck	13 Phipps, R.	01/26/02	Kingston Celonite Wreck	13 Bill Perron	Rel.W/T	72
Tautog	90943	1/26/02	Kingston Celonite Wreck	14 Perron, B.	10/28/02	CBBT, 1st Island	16 Johnny Clifton	Killed	275
Tautog	65456	3/10/00	Lighthouse Wreck;1/2 mi. off CHLight	18 Collins, R.	04/17/02	CBBT, 3rd Island	21 Frazier Strich	Killed	768
Tautog	35553	2/27/02	Long Creek	18 Wray, S.	04/14/02	Cape Henry Wreck	19 Ken Neill	Killed	46
Tautog	49354	12/4/98	Mussel Beds 2.6 mi. NW C. Charles	13 Spiers, S.	11/09/02	Mussel Beds 2.6 mi. NW C. Charles	18 Dale Ballard	Killed	1436
Tautog	61175	10/6/99	New Point Comfort Rockpile	12 Dail, J.	02/03/02	New Point Comfort Rockpile	14 Hunter Southall	Rel.W/T	851
Tautog	64599	3/28/01	New Point Comfort Rockpile	12 Manus, B.	02/03/02	New Point Comfort Rockpile	14 Hunter Southall	Rel.W/T	312
Tautog	83381	2/3/02	New Point Comfort Rockpile	14 Southall, C.	04/17/02	Cape Henry Wreck	16 Jeff Thompson	Killed	73
Tautog	95109	7/22/02	Oregon Inlet, North Carolina	11 Guyot, R.	08/10/02	Oregon Inlet, North Carolina	10 Fred Robbins	Killed	19
Tautog	63466	4/1/00	Santore Wreck	13 Huff, E.	08/13/02	Santore Wreck	16 Mike Dominique	Rel. W/OT	864
Tautog	72142	3/17/01	Santore Wreck	13 Wallace, L.	01/29/02	Chesapeake Light Tower Reef	14 Tim Capoldo	Rel.W/T	318
Tautog	89107	3/29/02	Thimble Shoals Light	15 Rigo, G.	03/29/02	Thimble Shoals Light	15 Gil Rigo	Rel.W/T	0
Tautog	78573	5/11/01	Tiger Wreck	13 Redd, A.	06/18/02	Tiger Wreck	16 Sidney Hyde	Killed	403
Tautog	78574	5/11/01	Tiger Wreck	12 Redd, A.	01/26/02	Tiger Wreck	14 Mary Largent	Rel.W/T	260
Tautog	49678	2/7/99	Westmoreland Wreck	9 Collins, R.	02/15/02	Westmoreland Wreck	16 Bill Walsh	Rel.W/T	1104
Tautog	49687	2/7/99	Westmoreland Wreck	12 Collins, R.	02/15/02	Westmoreland Wreck	19 Micki Walsh	Killed	1104
Tautog	49705	2/27/99	Westmoreland Wreck	16 Collins, R.	03/16/02	Westmoreland Wreck	21 Joe Stephenson	Killed	1113
Tautog	51659	2/27/99	Westmoreland Wreck	12 Perron, M.	03/08/02	Santore Wreck	17 Richard Park	Rel.W/T	1105
Tautog	64742	3/11/00	Westmoreland Wreck	12 Perron, M.	02/25/02	Cape Henry Wreck	16 Joe Stagnato	Killed	716
Tautog	92006	1/29/02	Westmoreland Wreck	14 Perron, M.	04/17/02	Westmoreland Wreck	12 Ronald Hunter	Rel. W/OT	78
Tautog	92008	1/29/02	Westmoreland Wreck	10 Perron, M.	03/16/02	Westmoreland Wreck	9 Stan Stephens	Rel.W/T	46