

Reports

---

2002

## Virginia Game Fish Tagging Program Annual Report 2001

John A. Lucy  
*Virginia Institute of Marine Science*

C.M. Bain III  
*Virginia Marine Resources Commission*

Follow this and additional works at: <https://scholarworks.wm.edu/reports>



Part of the [Aquaculture and Fisheries Commons](#), [Marine Biology Commons](#), and the [Natural Resources and Conservation Commons](#)

---

### Recommended Citation

Lucy, J. A., & Bain, C. (2002) Virginia Game Fish Tagging Program Annual Report 2001. Virginia Marine Resource Report No. 2002-09 || VSG-02-06. Virginia Institute of Marine Science, College of William and Mary. <https://doi.org/10.21220/V5HQ6J>

This Report is brought to you for free and open access by W&M ScholarWorks. It has been accepted for inclusion in Reports by an authorized administrator of W&M ScholarWorks. For more information, please contact [scholarworks@wm.edu](mailto:scholarworks@wm.edu).





# VIRGINIA GAME FISH TAGGING PROGRAM ANNUAL REPORT

2001

Jon A. Lucy  
Claude M. Bain III



Virginia Institute of Marine Science  
Sea Grant Marine Advisory Program  
College of William and Mary



Virginia Saltwater Recreational Fishing License Fund

Virginia Marine Resource Report Number 2002-09

*Thanks to:*

*Those anglers who took the time and effort to attend tag training workshops, then put their fishing skills to work to tag, release and record tagging data.*

*Those individuals out on the water in the recreational and commercial fisheries, and those working onshore in seafood businesses, who took enough interest and effort to report tags in recaptured fish.*

*The Virginia Game Fish Tagging Program, on behalf of the co-directors and the Virginia Recreational Fishing Advisory Board, greatly appreciates the dedication of those contributing to this effort to expand understanding of the fish stocks on which we all depend.*



This work is the result of research supported in part by NOAA Office of Sea Grant, U.S. Department of Commerce, under grant No. NA90AA-D-SG045 to the Virginia Graduate Marine Science Consortium and the Virginia Sea Grant College Program

# Virginia Game Fish Tagging Program

## Annual Report

2001

Jon A. Lucy, Marine Recreation Specialist  
Virginia Sea Grant Marine Advisory Program  
Virginia Institute of Marine Science  
College of William and Mary  
P.O. Box 1346  
Gloucester Point, VA 23062  
(804) 684-7166  
lucy@vims.edu

Claude M. Bain III, Director  
Virginia Saltwater Fishing Tournament  
Virginia Marine Resources Commission  
968 Oriole Dr. South, Suite 102  
Virginia Beach, VA 23451  
(757) 491-5160  
mrcswt@visi.net

2002

Virginia Marine Resource Report No. 2002-09

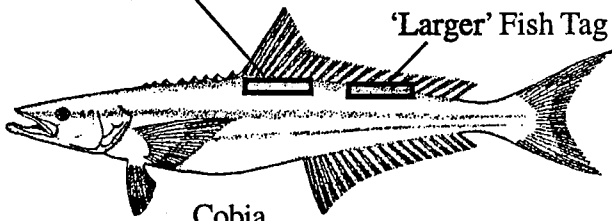
VSG-02-16

Copies available from Sea Grant Publications Office, Department of Advisory Service,  
Virginia Institute of Marine Science, P.O. Box 1346, Gloucester Point, VA 23062  
804-684-7170; e-mail agardner@vims.edu

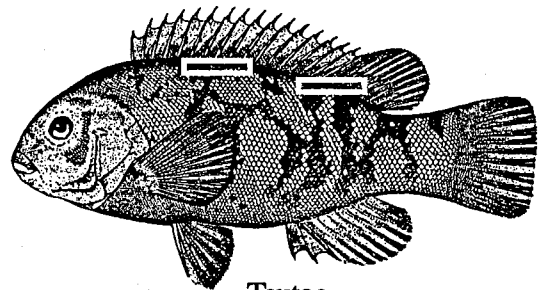
# Target Species and Tagging Procedures

## Virginia Game Fish Tagging Program


'Smaller' Fish Tag Area  
'Larger' Fish Tag Area




Cobia




Tautog



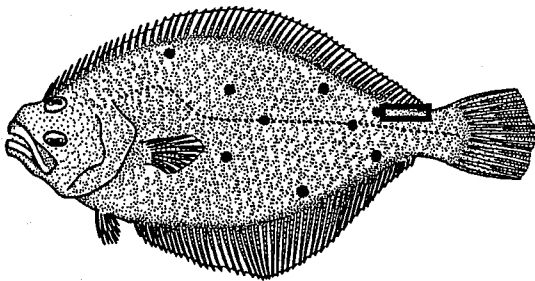
Spadefish



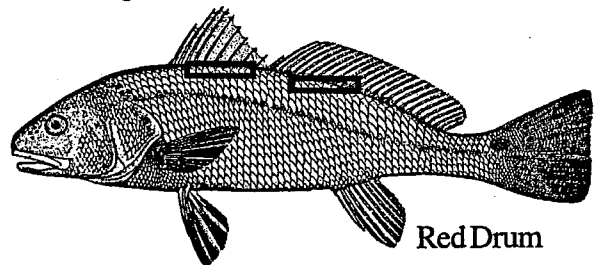
Black Sea Bass




Speckled Trout




Summer Flounder



Red Drum



Sheepshead



Black Drum

## Table of Contents

Program Design and Goal .....	1
Benefits .....	1
Program Objectives .....	2
Program Operations .....	2
Targeted Species .....	3
2001 Tagging & Recapture Accomplishments .....	4
Tag-Recapture Data-Overview 2001 .....	9
Recapture Records: Observations and Discussion .....	15
Black Drum.....	15
Black Sea Bass.....	16
Cobia.....	18
Flounder.....	19
Red Drum.....	25
Sheepshead .....	27
Spadefish .....	27
Speckled Trout.....	30
Tautog.....	30
Data Tables (2001 Recaptures) .....	33
Appendix 1	

# Virginia Game Fish Tagging Program

## PROGRAM DESIGN AND GOAL

The Virginia Game Fish Tagging Program (VGFTP), in its seventh year during 2001, systematically trains and assists anglers in tagging a select number of species important to Virginia's marine recreational fishery and maintains the resulting tagging database. A cooperative project of the Virginia Marine Resources Commission and the Virginia Institute of Marine Science (VIMS), the program is primarily funded with revenues from Virginia's saltwater recreational fishing license funds (Recreational Fishing Development Fund). In addition, support for the program is provided by Virginia's Sea Grant Marine Advisory Program at VIMS.

The program's overall goal is to develop and maintain a group of trained and experienced angler taggers whose fishing frequency, fish handling expertise, and fishery conservation-management interests produce a useful and readily available tag-recapture data base. The data base, shared with fishery researchers, managers, and angling interests, provides otherwise largely unavailable and new information on targeted species aimed at improving understanding of the dynamics of fish populations supporting Virginia and Chesapeake Bay recreational fisheries.

## Benefits

Examples of general program benefits for anglers, fishery managers, and researchers:

- (1) Documentation of local and regional movement patterns of fish: documenting accepted patterns of fish movement; in addition, sometimes surprising data are obtained on movement rates, inshore-offshore movement patterns, use of small and large Bay tributaries, and timing of significant fish movement (or lack of movement, i.e., fish stay in same area, or inside a given inlet for significant periods before moving to other areas),
- (2) Consistent use of certain habitat areas by certain species over various times of year (over-wintering phenomena, annual return of fish to same specific areas or bottom features).
- (3) Providing tangible, direct evidence to anglers of real-world benefits of releasing fish: both short-and long-term survival of released fish; released fish can be caught again on the same site over periods of days/weeks/months; releasing undersized and spawning-size fish can result in the same fish returning to the area annually (i.e., particularly important for sexually mature fish); deep hooked fish can survive when released carefully by cutting leaders; fish brought to the surface with distended swim bladders can survive when released properly (depends upon species and catch-release scenario).
- (4) Alerting anglers and fishery researchers-managers to angling situations possibly contributing to poor survival rates of released fish, indicating the need for field research: e.g., poor to no tag return rates from fish which are deep-hooked and hooks are forcefully removed; depending upon the species and water depth, released fish with expanded swim bladders may experience low survival rates; catching and releasing fish when water temperatures are extreme may significantly reduce survival rates; live-baiting or fishing with

fresh bait without using techniques to reduce deep hooking, i.e., circle hooks, may produce high mortalities in released fish (especially large fish taken during warm-water periods).

(4) Size distribution and survival rates of released fish: documenting size distributions of fish typically released in Virginia's marine recreational fishery during defined timeframes and under changing fishing regulations, information needed by fishery management plans and important to evaluating effectiveness of fishery management regulations; the program's length data on tagged/released fish can significantly expand other data bases generated by traditional recreational fishery surveys.

## **PROGRAM OBJECTIVES**

The VGFTP strives to accomplish four specific objectives:

- (1) Develop a quality-oriented tagging program utilizing trained recreational anglers to enhance data collection aimed at meeting identified information needs on specific species of fish;
- (2) Maintain the tagging data base such that the program is responsive to fishery management needs and capable of redirecting effort to take advantage of tagging opportunities provided when unanticipated large year classes of key species become available to the recreational fishery;
- (3) Educate anglers about the need, benefits, limitations, and operation of tagging programs and other information gathering efforts directed toward saltwater finfish, including the proper methods for reporting the recapture of tagged fish and how such information can be used by researchers and fishery managers;
- (4) Reinforce efforts to educate anglers about the benefits and proper techniques for catching, handling, releasing, and tagging fish to enhance further development of a strong fishing conservation ethic in the marine angling community.

## **PROGRAM OPERATIONS**

The VGFTP currently limits participation to less than 200 anglers and requires attendance at a minimum of one tagging training session before a participant receives tags and tagging equipment. This provides the program directors an opportunity to interact with all program participants to help assure the quality of their tagging efforts. As in recent years, approximately 150 anglers were enrolled in the program during 2001.

Registration is on an annual basis, beginning in January. Anglers in the program are requested to renew their registration each year to continue receiving tags. During 2001, training workshops for new taggers were held during February in Virginia Beach, Newport News, Wachapreague (VIMS Eastern Shore Lab), and Gloucester Point (VIMS main campus). Instruction and discussion of proper fish handling techniques, tagging techniques, procedures for the accurate and efficient reporting of tag events, and the goals and philosophy of the VGFTP were featured at these sessions. Many experienced anglers, while not required to



repeat the workshops, also attended the training sessions, contributing valuable suggestions on problems new taggers may encounter under various fishing conditions and while measuring and tagging certain species. Such discussions are also valuable to the program coordinators, resulting in year-to-year improvements in training information and data reporting procedures.

Receiving tagging equipment and going through tagging instruction handouts, anglers also practiced inserting tags in fish obtained from local seafood markets. The practice element of the training program clarifies questions about proper tagging technique, reinforces proper fish handling, and allows anglers the chance to develop a feel for the tagging process while under supervision. Mistakes in tag placement and improper anchoring of tags, common occurrences during practice tagging, provide an excellent learning situation through which anglers immediately benefit from their mistakes and gain confidence in their skills.

## TARGETED SPECIES

Species must meet certain broad criteria to be included in the program. First, they contribute significantly to Virginia's recreational fisheries. Second, gaps exist in the scientific data available on the species regarding how "Virginia's" populations of these species interact with, and impact upon, the overall populations of which they are a component. Third, selected species are not included in other major tagging efforts in this region. Fourth, tagging studies can provide insight into aspects of the species' life history. Examples of such life history parameters include local and regional movement patterns of young as well as sexually mature fish, documentation of species' utilization of specific types of habitat to include substrate and water areas, limited growth data, and insight into survival rates of released fish.

In 2001 there was no major change in targeted species except that a small-scale test effort was initiated on gray triggerfish (only 14 fish tagged). A somewhat infrequent visitor to lower Chesapeake Bay, gray triggerfish are often found around the same structures as spadefish. In contrast to 2001, during the preceding two years the program made major changes in targeted fish. With gray trout (weakfish) tagging ceasing in June 1999 (due to annual recapture rates remaining below one percent), it became possible to shift significant tagging effort to the improving fishery for summer flounder.

Flounder was added to the program for several reasons. Given stock rebuilding efforts under the Summer Flounder Fisheries Management Plan, increasing numbers of undersized flounder were consistently being captured and released by Virginia anglers. Of special importance, new tag return data could build upon results of earlier tagging projects initiated by VIMS under Dr. Jack Musick during the 1980's and early 1990's. In these projects, flounder were tagged and released after being captured using commercial trawling gear. Angler-released flounder would be significantly less stressed than trawler-caught fish, thereby likely resulting in higher survival rates of tagged fish. VIMS studies, and those done in concert with North Carolina Marine Fisheries have demonstrated that at late summer-early fall water temperatures, hook-release mortality for undersized flounder typically ranges from 6-10%. Neither tag loss (T-Bar tags) nor tagging mortality appear to be significant (observation periods of 3-5 days), supporting evidence for expecting reasonable recapture reporting rates of angler-tagged flounder.

With catches of sheepshead showing more consistency in 1999, the species was added to the program as well in 2000. Little is known about local/regional movement patterns of sheepshead nor has its association with specific Chesapeake Bay habitats been firmly documented.

### Target Species-2000/2001

Black Drum	( <i>Pogonias cromis</i> )
Black Sea Bass	( <i>Centropristis striata</i> )
Cobia	( <i>Rachycentron canadum</i> )
Flounder (fluke)	( <i>Paralichthys dentatus</i> )
Red Drum	( <i>Sciaenops ocellatus</i> )
Sheepshead	( <i>Archosargus probatocephalus</i> )
Spadefish	( <i>Chaetodipterus faber</i> )
Speckled Trout	( <i>Cynoscion nebulosus</i> )
Tautog	( <i>Tautoga onitis</i> )

### 2001 Tagging & Recapture Accomplishments

Volunteers participating in the VGFTP have the opportunity to earn recognition for their conservation efforts. Participants tagging a minimum of 25 fish are awarded Conservation Certificates (Table 1). For the year 2001, 70 taggers received certificates, as compared to 55 in 2000.

The title of Top Tagger for 2001 (Table 2) went to Richard Meister. Sonny Spiers received the honor in 2000. Mr. Spiers' 565 fish tagging effort during 2000 was spread across a broad range of species (black sea bass, flounder, cobia, tautog, plus a few red drum and spadefish). In contrast, largely because of his association with the Grandview Fishing Pier (and the team effort he has developed among patrons to assist the tagging program), Mr. Meister's effort focused almost exclusively on flounder (Table 1 and Flounder Table).

Regarding primarily flounder, but other target species as well, in addition to Richard Meister's contribution, outstanding tagging efforts were achieved by: John Zarella (705 flounder, plus 23 black sea bass and 11 red drum), Scott Vincent (546 flounder), and Gil Rigo (436 flounder, plus 53 black sea bass, 12 spadefish, 9 tautog, 3 cobia). Numbers of other anglers tagged in excess of 300 fish across a range of species (Table 1), i.e., Robert Collins (338), Mike Handforth (364), Tommy Heinz (320), Robert Holtz (318), Rick Phipps (306), Sonny Speirs (387), and Chad Stoker 316). Numerous other taggers also exhibited significant effort, each releasing 100-200 fish during the year. All taggers are to be congratulated for their hard work and dedication to the program.

Special mention should be made of an increasing focus by program taggers to "re-release" tagged fish while leaving the fish's tag in place (after carefully writing down the fish's tag number to report the recapture!). Typically involving undersized fish required by management regulations to be thrown back anyway, these efforts provide a "bonus" return on the program's tagging effort. The result is often multiple recaptures of the same fish over periods ranging from a few days to months.

Such data provide an extremely valuable record of individual fish's movements, but most importantly help to document the pattern of how the fish uses certain habitats. Removing the tag from an undersized fish,

Table 1: Anglers Awarded Conservation Certificates for Tagging at least 25 Fish during 2001

Tagger	Black Drum	Black Sea Bass	Cobia	Flounder	Red Drum	Spadefish	Speckled Trout	Tautog	Total
David Agee	0	0	0	141	0	0	0	56	197
Chris Anderson	0	0	0	0	0	0	0	25	25
Dave Barbee	5	58	4	130	0	9	0	33	240
Cooper Barefield	0	2	0	71	0	0	0	0	73
Welton Beard	0	65	0	24	0	0	0	8	97
Seth Broudy	0	2	0	6	0	2	20	13	43
Rob Brown	0	2	0	23	0	0	0	0	25
Marty Bull	4	9	4	39	1	10	0	0	67
Al Bunnell	3	0	1	56	0	24	0	2	86
Roger Burnley	0	63	0	33	0	0	0	39	135
Tim Capoldo	1	157	0	65	0	18	0	6	247
Dennis Cline	7	0	0	0	58	0	0	0	65
Robert W. Collins	2	83	0	83	19	80	31	30	338***
Wayne Collins	0	3	0	141	0	0	0	3	147
C. T. Cowling	1	1	3	70	3	0	0	6	84
Jeff Dail	0	1	0	10	0	3	4	8	26
Elmer Diggs	0	41	3	11	0	0	0	39	94
Greg Edinger	2	2	0	111	0	0	0	7	122
Dorothy Elliott	0	0	0	168	0	0	0	0	168
Mike Firestone	0	23	7	22	2	13	107	53	227
Lee Fischbeck	0	3	0	31	2	0	0	3	39
Nancy Flader	7	38	0	71	0	2	0	0	118
Renshaw Fortier	0	51	0	9	0	0	0	0	60
Ralph Giannini	7	6	0	51	0	0	5	0	69
Jason Grochowski	0	0	0	130	0	0	0	0	130
Rick Guyot	4	72	1	88	28	1	2	41	241***

Tagger	Black Drum	Black Sea Bass	Cobia	Flounder	Red Drum	Spadefish	Speckled Trout	Tautog	Total
Joe Halfpenny	0	23	0	1	0	0	0	1	26**
Mike Handforth	0	2	1	361	0	0	0	0	364
Tom Heinz	0	3	0	314	0	0	1	2	320
Robert S. Holtz	121	18	0	85	28	9	37	18	318*
Ron Hughes	2	1	1	4	15	23	29	4	79
Jim Jenrette	56	35	7	51	10	15	0	28	202
Charlie Johnson	0	2	0	73	0	0	0	0	75
Buddy Kerr	0	86	0	31	1	0	2	0	120
Marc Kucharczk	0	120	0	53	0	0	0	1	174
Terry Lowry	0	48	0	5	0	0	0	28	81
Bob Manus	2	2	0	7	0	15	0	31	57
Jimmy Martin	0	12	0	0	0	0	13	0	25
Horace Mauney	0	1	0	139	0	0	0	0	140
Richard Meister	3	1	2	1080	0	0	0	0	1086
Dwayne Murphey	0	25	0	0	0	0	0	0	25
Ken Neill, III	0	3	2	4	0	2	2	38	49**
Buddy Noland	0	0	0	0	0	35	0	0	35
Ryan Overton	0	8	5	5	2	0	2	7	29
Al Paschall	0	0	0	22	1	0	6	0	29
Bill Perron	3	59	9	82	18	5	27	61	209
Mike Perron	4	119	2	46	22	30	0	32	231
Brian Petrauskas	0	47	0	20	0	12	2	3	84
Rick Phipps	0	81	0	0	0	44	0	181	306
Andy Poulter	8	16	1	3	1	0	0	0	29
Lance Poulter	0	0	0	0	0	111	0	0	111
Arthur Rea	1	5	1	29	0	0	3	0	39
Alfred Redd	0	18	0	19	0	0	0	9	46
George Reiger	0	33	0	82	0	0	0	0	115

Tagger	Black Drum	Black Sea Bass	Cobia	Flounder	Red Drum	Spadefish	Speckled Trout	Tautog	Total
Gil Rigo	0	53	3	436	0	12	0	9	513
Parks Rountrey	0	20	2	0	0	4	0	2	28
Wayne Seymour	0	5	0	9	15	5	21	0	55
Uratchadha Sisaitong	0	15	0	0	0	0	0	10	25
Dale Smith	8	0	0	0	3	14	0	0	25
Larry Snider	2	3	0	1	0	36	0	2	44
Charles Southall	0	4	0	22	0	0	0	0	26
Sonny Spiers	0	86	7	204	0	1	5	89	387
Chad Stoker	6	41	0	220	5	2	2	38	316*
David Sturt	0	1	0	32	0	0	0	0	33
Robert Sturt	1	4	0	76	12	0	40	0	133
Scott Vinson	0	0	0	546	0	0	0	0	546
Lee Wallace	94	42	7	31	1	9	2	36	222
Doug Wehner	25	56	0	22	0	0	0	0	103
Ricky Williams	0	53	0	89	0	0	0	0	142
John Zarella	3	23	0	705	11	0	0	0	742

\* Total includes tagged gray triggerfish

\*\* Total includes tagged sheepshead

\*\*\* Total includes tagged gray triggerfish and sheepshead

**Table 2. VGFTP Tagging Awards For 2001**

<b><i>Tagger with Most Recaptures</i></b>	<b><i>Richard Meister - 134</i></b>
<b><i>Most Tagged Fish</i></b>	<b><i>Richard Meister - 1086</i></b>
Most Tagged Black Drum	Robert S. Holtz - 121
Most Tagged Black Sea Bass	Tim Capoldo - 157
Most Tagged Cobia	Bill Perron - 9
Most Tagged Flounder	Richard Meister - 1080
Most Tagged Gray Triggerfish	Robert W. Collins - 8
Most Tagged Red Drum	Dennis Cline - 58
Most Tagged Sheepshead	Rick Guyot - 3
Most Tagged Spadefish	Lance Poulter - 111
Most Tagged Speckled Trout	Mike Firestone - 107
Most Tagged Tautog	Rick Phipps - 181

releasing the fish, then reporting its recapture fulfills the most basic data need to make a tagging program work. A single recapture of a fish documents for researchers (and the angler reporting the catch) whether the fish significantly changed its location during the time since it was tagged. However, especially if considerable time has elapsed since the fish was first tagged, nothing can be determined about whether it also used other sites (habitats) during the time at large, or more importantly, possibly remained for days to weeks at the initial tagging site. If the latter case, then a pattern of "site fidelity" may be determined, extremely valuable information given the requirement for fisheries management plans to define "essential fish habitat" for important species as part of trying to rebuild declining fish populations. The only other method to acquire such data is through expensive telemetry tagging studies.

Regarding tagger's increased efforts on flounder during 2001, special recognition is warranted to a special group of anglers. Their efforts, given the 9% recapture rate for flounder, are resulting in better understanding of the consistent use of specific areas (and habitat) by 2-3 year old fish. Key flounder tagging locations, same-site recaptures, and top taggers follow: Buckroe Beach Pier- Hampton (over 50 recaptured flounder-G. Rigo, tagger), Chesapeake Bay Bridge Tunnel (nearly 30 recaptures-A. Bunnell, T. Capoldo, G. Edinger, R. Williams, and others), Grandview Fishing Pier-Hampton (nearly 150 recaptures-R. Meister, primary tagger), Hampton Roads Bridge Tunnel (40 recaptures-C. Stoker, J. Zarella, R. Guyot, C. Smith, and others), Harrison's Fishing Pier-Norfolk/OceanView area (110 recaptures-J. Zarella), Kiptopeake State Park Pier-Eastern Shore bayside (26 recaptures-S. Vinson), Rudee Inlet (48 recaptures-J. Grochowski, R. Sturt, L. Kucharczk, S. Vinson, and others), and Willoughby Spit Jetty-Norfolk (35 recaptures-S. Vinson). Other tagging sites and taggers producing good numbers of flounder recaptures, again often at the same site where the fish were tagged, were: Chincoteague area (12 recaptures-M. Handforth), Lynnhaven Inlet area (14 recaptures-C. Barefield), Gloucester Point Fishing Pier/Yorktown Rock Jetty-lower York River (14 recaptures-S. Vinson).

As indicated, the program strives to recognize anglers producing significant numbers of recaptured fish. The focus is to recognize "quality tagging", since proper, consistent tagging effort is critical to producing good numbers of recaptured fish. Each year the program recognizes the trained angler who has the most tag returns during the year. Richard Meister received the 2001 award for most tagged fish recaptured (Table 2). In addition, anglers having 10 or more tagged fish recaptured during the year are listed in Table 3. In 2001, 28 taggers had a minimum of 10 reported recaptures (compared to 22 in 2000)

Of course, anglers reporting the capture of tagged fish are equally as important to the tagging program as those tagging fish, since without such reporting the program would have little data. As a token of appreciation to fishermen returning information on recaptures of tagged fish, caps featuring the VGFTP logo are awarded to these special individuals.

## **TAG -RECAPTURE DATA-Overview 2001**

VGFTP volunteers tagged and released nearly 11,450 fish during 2001 as compared to approximately 7,500 fish in 2000, an increase of 53% (for tagging effort by species, see Figure 1). At the close of 2001, the program accounted for a total of over 46,100 fish tagged and released by trained anglers.

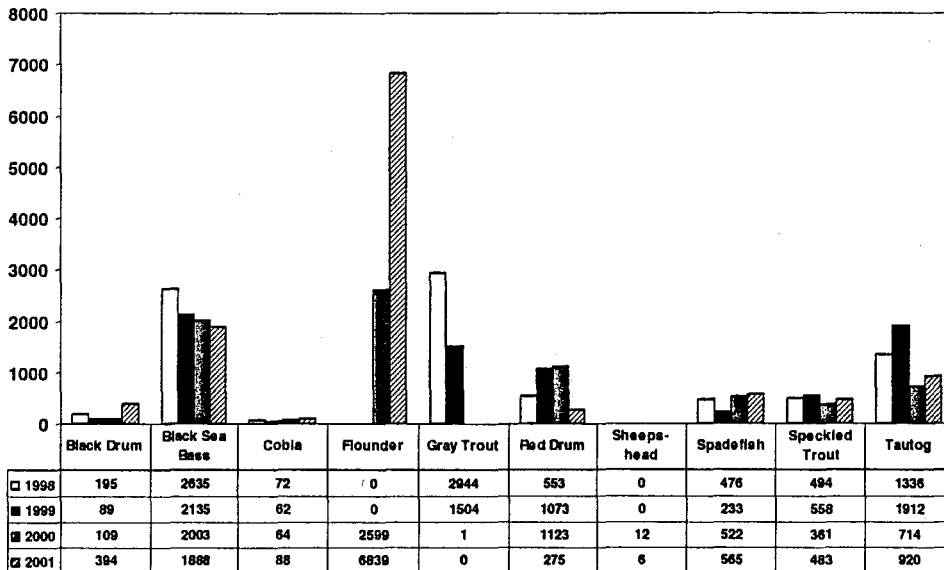
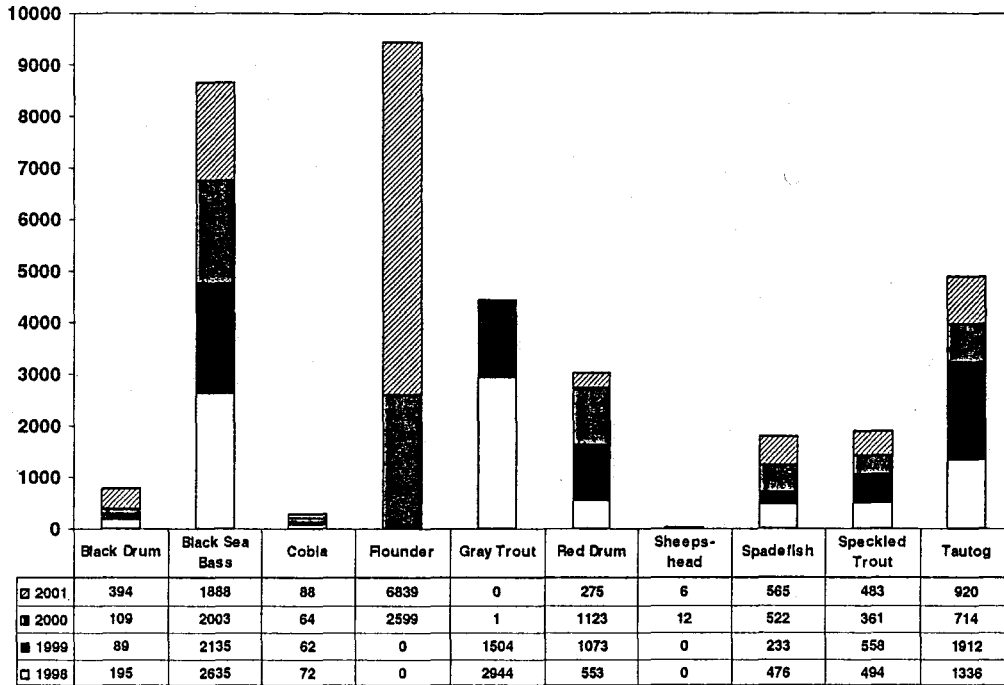
Table 3: Anglers Having 10 or More Tagged Fish Recaptured during 2001

Tagger Drum	Black	Black Sea Bass	Cobia	Flounder	Red Drum	Spadefish	Speckled Trout	Tautog	Total
David Agee	0	0	0	9	0	0	0	7	16
Dave Barbee	0	4	4	8	0	2	0	0	18*
Al Bunnell	0	0	0	8	0	3	0	0	11
Tim Capoldo	0	36	0	4	0	2	0	4	46
Robert W. Collins	0	11	0	1	2	4	1	12	31
Elmer Diggs	0	10	0	0	0	0	0	2	12
Jason Grochowski	0	0	0	25	0	0	0	0	25
Rick Guyot	0	5	0	9	0	0	0	2	17**
Joe Halfpenny	0	11	0	0	0	0	0	1	12
Mike Handforth	0	0	0	19	0	0	0	0	19
Robert S. Holtz	3	2	1	6	5	2	0	4	24*
Jim Jenrette	0	4	0	3	0	2	0	2	11
Buddy Kerr	0	12	0	0	0	0	0	0	12
Marc Kucharczk	0	27	0	3	0	0	0	0	30
Richard Meister	0	0	0	134	0	0	0	0	134
Mike Perron	0	31	0	2	0	0	0	14	47
Brian Petraukas	0	5	0	2	0	1	0	2	10
Rick Phipps	0	20	0	0	0	5	0	22	47
Lance Poulter	0	0	0	0	0	13	0	1	14
Gil Rigo	0	2	0	73	0	4	0	0	79
Wayne Seymour	0	6	0	1	4	0	4	0	15
Sonny Spiers	0	10	1	4	0	0	0	23	38
Chad Stoker	0	9	0	18	0	0	0	1	28
Robert Sturt	0	1	0	6	5	0	1	0	13
Scott Vinson	0	0	0	87	0	0	0	0	87
Lee Wallace	0	2	0	1	0	1	0	8	12
Doug Wehner	0	19	0	2	0	0	0	0	20
John Zarella	0	1	0	123	1	0	0	0	12

\*Total includes 1 recaptured gray triggerfish \*\*Total includes 1 recaptured sheepshead



Fig. 1. Number of tagged fish 1998-2001 (same data presented in two formats).



## Tagging Effort Summary

Flounder primarily accounted for the significant increase in tagging effort during 2001. Compared to 2000, only a few additional species experienced slight increases in numbers of fish tagged, i.e., black drum, speckled trout, and tautog (Figure 1). Numbers of tagged fish remained largely unchanged for black sea bass, cobia, sheepshead, and spadefish. A major tagging decline occurred in red drum, matching the fishery's sudden drop in abundance of young fish. The decline makes it especially timely for updating the Red Drum Fishery Management Plan by the Atlantic States Marine Fisheries Commission (see Appendix 1 for overview of red drum tagging-recapture data used by VMRC as part of the plan update process).

When examining the entire tagging record for fish currently tagged by the program (Figure 1 is limited to 1998-2001), the surge in flounder tagging during 2001 pushed the species into the lead, followed by black sea bass and tautog. Speckled trout tag numbers only remained up during 2001 largely because of special tagging efforts at the Hot Ditch and associated with an ongoing VIMS study of hook-release mortality. Researchers had to shift their focus primarily to small fish in Lynnhaven and Rudee Inlets during fall 2001 as the fishery, like that for red drum, experienced a major decline. However, better than 100 fish caught on lures, tagged and held in net pens for 3-4 days observation, were released as part of the project. This work, like that from the flounder release mortality studies, provided useful data for the tagging program, i.e., neither tag loss nor tagging mortality were observed to be significant in speckled trout (averaging 11-13 inches TL).

## Recapture Data Overview

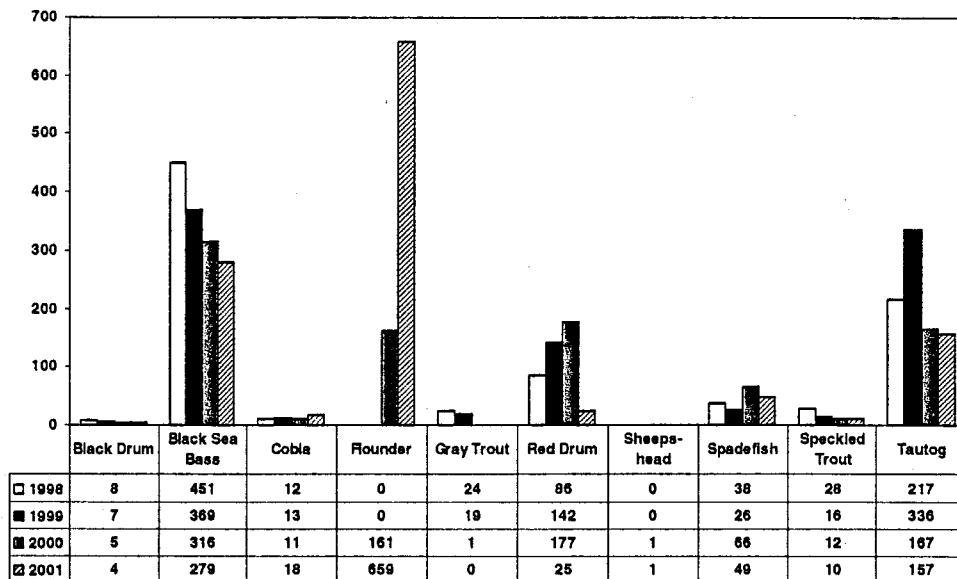
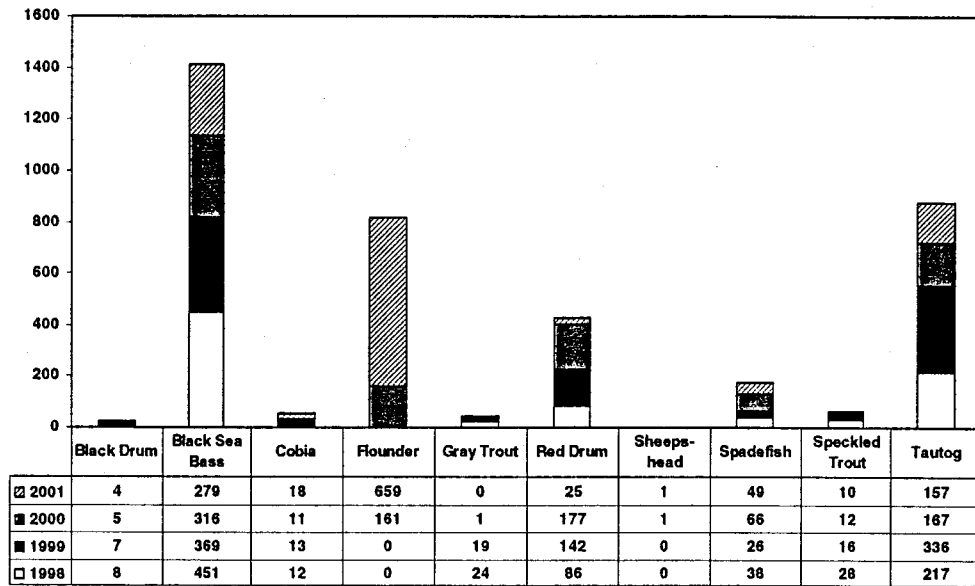
Overall in 2001, just over 1,160 reports of recaptured tagged fish with matching tag records occurred in 2001 (compared to just over 900 during 2000). Flounder recaptures far exceeded those of any other species during the year (Figure 2), followed by black sea bass and tautog. However, total cumulative recaptures continue to be led by black sea bass (1,462), followed by tautog (1,032), then summer flounder (820). At the end of the 2001 tagging year, over 4,300 recaptured fish had been logged into the program's database, an overall tag return rate of 9.4 %.

Species tag-recapture tables (at the end of the report) provide detailed information on recaptures. Importantly, each record in the table lists both the tagger, and the angler reporting the recapture of the tagged fish. Both parties comprise the team effort essential to angler-assisted tagging programs compiling and analyzing data useful to researchers and fishery managers.

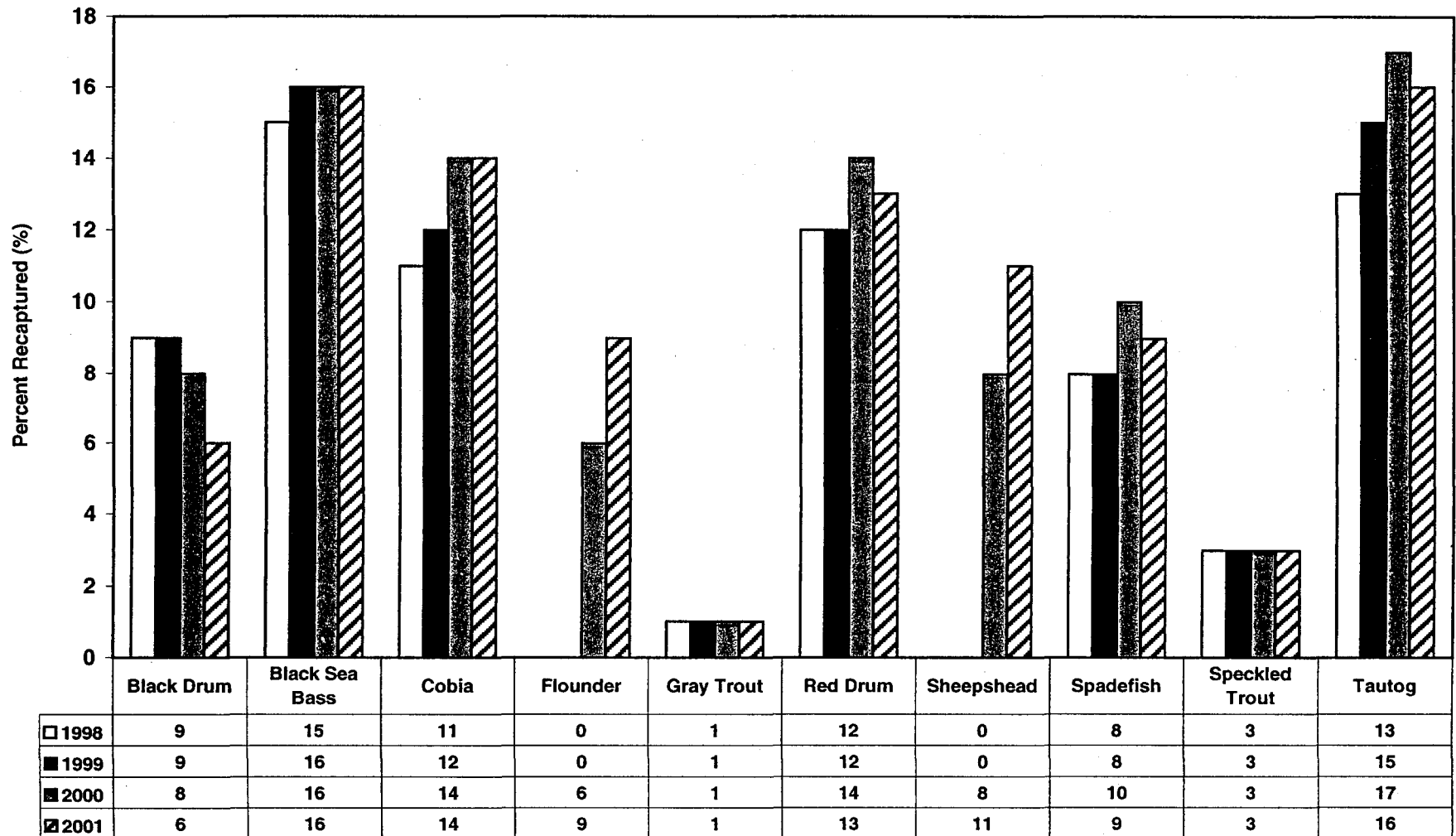
On a species by species basis, black sea bass and tautog continued to dominate cumulative annual recapture rates (Figure 3). Sea bass maintained a steady recapture rate of 16 % (1999-2001). Tautog also showed a 16% recapture rate as of the end of 2001. Contributing to this high recapture rate are the species' long-term residence pattern at the lower Bay sites plus an angling release-mortality rate of only 1-3% (as documented by VIMS studies of tautog residence and movement and release mortality funded by the VMRC Saltwater Recreational Fishing License Fund).

Excellent retention of tags in cobia and anglers re-releasing of tagged cobia with the tag in place have contributed to increases in cumulative recapture rates from 1998-2001 (11 % to 14 %). Speckled trout return rates (3 %), while steady over the past three years, continue to remain lower than rates for other species (Figure 3). In part, the low recapture rate may be associated with significantly less angler fishing pressure

Fig. 2. Number of recaptured fish 1998-2001 (same data presented in two formats).



**Figure 3. Cumulative Tagged Fish Recapture Rates (%)  
1998-2001**



directed at this species. As mentioned, tag retention data indicate that the T-bar tag works well in the species with little to no tag loss occurring during 3-10 day observation periods. It is somewhat troublesome that black drum recapture rates have slowly declined from 9% to 6% over the 1999-2001 period. However, flounder, spadefish and sheepshead all show rates of 9-11%, with cobia and red drum rates remaining at 13-14%.

## RECAPTURE RECORDS BY SPECIES: Observations and Discussion

Please note DAL = days at large or "days out." All fish lengths are "total length."

### Black Drum

#### *Background-2000 Recaptures*

- Only 5 fish recaptured in 2000 (9-22 in.); no recaptures of large fish (40 in.) as in 1998 and 1999.
- 2 fish (16 and 18 in. ) documented role of Rudee Inlet as a stop-over area for drum undergoing seasonal movements along the VA-NC beaches in spring (tagged [R. Sturt] in Rudee 4/16/00; recaptured in Rudee 4/30/00—15 DAL\*) and similarly in fall (tagged [M. Firestone] in Rudee 9/20/00; recaptured in Rudee 9/29/00—9 DAL).
- There was additional documentation of fall movement of drum out of the Bay southward to NC beaches; fish (22 in. ) tagged 7/18/00 on Occahannock Artificial Reef recaptured 12/1/00 (136 DAL) on Wimble Shoals south of Oregon Inlet; another fish (18 in. ) tagged 11/10/99 at Cape Henry Wrecks recaptured 6/7/00 at Oregon Inlet (210 DAL).
- Use of VA-NC beach habitat by juvenile black drum was further supported by a 9 in. fish tagged in fall 1998 (10/8/98) at Nags Head and recaptured in spring 2000 (3/30/00) at Kure Beach, NC (539 DAL/1.5 yr.); unknown whether fish had moved between NC and VA waters during its long period at large.

#### *2001 Recaptures*

While only four black drum recaptures occurred during 2001, three records were particularly useful because they further documented rapid movement of juvenile drum (7-9 in. TL) from the Virginia Beach surf to the Outer Banks and inside the Oregon Inlet area of North Carolina. The fish (tagged 9/21-22/01) were recaptured at the Nags Head Pier (9/27; 5 DAL), in Roanoke Sound (9/27; 5 DAL), and in the northern portion of Pamlico Sound (10/5; 14 DAL).

## Black Sea Bass

### *Background-2000 Recaptures*

#### *Multiple Recaptures*

- 28 multiple capture events in 2000; 26 double recaptures, 1 fish recaptured 3 times, and 1 fish recaptured 4 times; documents the hardiness of black sea bass regarding handling and hook removing stress as well as tagging stress; also proves high tag retention occurring in black sea bass.
- 3 recaptures of same fish at Grandview Pier; first tagged (G. Rigo) at Pier 8/19/00 (7 in.); recaptured 9/9/00 (21 DAL); recaptured again 9/15/00 (27 DAL); recaptured third time 9/16/00 (28 DAL).
- 4 recaptures of same fish at 4A Buoy Drydock Wreck; first tagged (T. Capoldo) at site 7/1/00 (9 in.); recaptured 8/6/00 (36 DAL); recaptured again 9/2/00 (63 DAL); recaptured third time 10/13/00 (104 DAL); recaptured fourth time 11/3/00 (125 DAL).
- Double recaptures of three different fish all tagged the same day (5/6/00 by B. Petrauskas and T. Capoldo) at the Chesapeake Light Tower Reef documented that sea bass (8-10 in.) remained at the site, or returned frequently to the site, over post-release periods during May through October 2000 ranging from 7-172 DAL, 81-163 DAL, and 162-168 DAL; these multiple recaptures indicate strong seasonal site affinity for young sea bass; double recaptures at the same site for three (3) fish first released at the reef between 7/29-8/5 documented shorter, but still significant periods of site affinity, these fish being recaptured twice between late July/early August and October (71-77 DAL, 78-84 DAL, and 71-77 DAL).

#### *Single Recaptures*

- Fish tagged and released in 1998/99 and recaptured for the first time in 2000 showed a mixed pattern of both site affinity and movement away from the initial tagging location. Recaptures during 2000 from fish tagged either in 1998 or 1999 accounted for 10 % of black sea bass returns (N = 316). For fish initially tagged in 2000 and recaptured during the year, the majority of post-release periods (days at large) were between 10-100 days.
- Examples of movement: sea bass (7 in.) tagged (M. Perron) at Fort Monroe in Hampton Roads 7/19/98 was recaptured offshore at the Fish Hook lumps 1/9/00 (539 DAL); fish (10 in.) tagged 10/19/98 (R. Collins) at the Chesapeake Bay Bridge Tunnel (CBBT) 2<sup>nd</sup> Island was recaptured off Ocean City, MD on 5/25/00 (584 DAL); of three fish (8-11 in.) tagged 7/17/99 (M. Perron) at the 4A buoy Drydock Wreck, one fish was recaptured off Chincoteague 5/8/00 (296 DAL), one on hard bottom at the Triangle Wrecks 7/10/00 (359 DAL), and one at the 4A Buoy release site on 5/27/00 (315 DAL); a fish (12 in.) tagged 8/29/99 (R. Holtz) on the Westmoreland Wreck just outside Cape Henry was recaptured off the SC coast on 3/5/00 (189 DAL) by a commercial fisherman; a fish (12 in.) tagged 9/19/99 (R. Hughes) offshore Virginia Beach on the Hanks Wreck was recaptured off Hatteras Inlet 9/28/00 (375 DAL); fish (10 in.) tagged 10/30/99 (S. Spiers) on the Coral Lump off Cape Charles inside the Bay was recaptured off Delaware on 8/26/00 (301 DAL).

- Examples of no net movement/returning to site of release: sea bass (10 in.) tagged 8/1/98 (M. Perron) at the CBBT 2<sup>nd</sup> Island was recaptured at the same site on 5/7/00 (645 DAL); fish (14 in.) tagged 12/6/98 (R. Holtz) on the Chenango Wreck was recaptured at same site on 7/19/00 (591 DAL); two fish (9 and 8 in.) tagged 5/31/99 (M. and B. Perron) at the Chesapeake Light Tower Reef were both recaptured at same site on 1/1/00 (215 DAL) and 6/1/00 (367 DAL); two fish (9-10 in.) tagged 7/31/99 (R. Collins) at the 4A Buoy Drydock Wreck were both recaptured again at the site 10 months later (5/27/00-301 DAL).

### *2001 Recaptures*

Multiple recaptures, occurring over a variety of sites, consisted of 25 double recaptures and four triple recaptures. Further documenting strong patterns of site fidelity for black sea bass, a few of the more interesting recaptures follow along with some single recaptures showing significant movement from the initial tagging site.

#### **4A Buoy Dry Dock (47 recaptures included 4 double recaptures)**

A fish (8 in. TL) tagged 9/2/00 was recaptured on the site 5/24/01 (264 DAL), then recaptured again on the site 7/13/01 (314 DAL).

Two fish tagged 6/3/01, one recaptured on the site 7/13 (40 DAL) and again 9/23 (112 DAL); the other recaptured 8/16 (74 DAL) and again 9/23 (112 DAL); These multiple recapture records indicate both fish likely stayed around the site from June through September.

Movement from the site was documented: a fish tagged 7/3/00 recaptured on The Fingers 1/1/01 (99 DAL); two fish tagged 9/2/00 with one recaptured at the O.B. Jennings Wreck 4/2/01 (230 DAL) and the other at the Benson Wreck (362 DAL); fish tagged 10/13/00 recaptured at the O.B. Jennings Wreck 5/15/01 (214 DAL).

#### **Chesapeake Light Tower Reef (50 recaptures included one triple and 5 double recaptures at the same site)**

Two 11 in. fish tagged in mid-May and early June; one recaptured on the site 11/8 (153 DAL) then again 12/1 (176 DAL); the other recaptured 8/7 on the site (84 DAL) then again 11/24 (93 DAL).

Three fish tagged 10/20/01: two recaptured two times on the site, one on 11/23 (34 DAL) then again 11/24 (35 DAL) and the other 11/24 (35 DAL) then again 12/1 (42 DAL); the third fish was recaptured three times at the site, on 11/23 (34 DAL), 11/24 (35 DAL), and on 12/1 (42 DAL).

Movement from the site occurred as follows: a fish: tagged at the Tower Reef 12/31/99 recaptured at the O.B. Jennings Wreck 4/20/01 (476 DAL); a fish tagged 5/6/00 recaptured at the Triangle Wrecks 8/26/01 (477 DAL), in contrast a fish also tagged 5/6/00 was recaptured again at the Tower Reef 7/10/01 (430 DAL); a fish tagged 11/24/00 recaptured at The Fingers 1/15/01 (163 DAL); a fish tagged 11/24/00 recaptured at the Spring Chicken Wreck 1/1/01 after only 38 DAL.

Regarding longer times at large, as for 2000 recaptures, the pattern during 2001 was mixed. There were a few instances of movement noted between offshore sites. A fish tagged at the Santore Wreck 1/8/00 was

recaptured at The Fingers 5/5/01 (483 DAL). Similarly, a fish tagged 7/13/00 at the Tiger Wreck (south of Rudee Inlet and inshore) was recaptured 4/14/01 further offshore at The Fingers (274 DAL).

Some fish tagged inside the Bay moved offshore. Two fish tagged in September and November 2000 at the 36A and 38 A Buoys off Cape Charles were recaptured 5/5/01 offshore at The Fingers (483 DAL). Another fish tagged 10/14/00 at the 38A Buoy was recaptured off Virginia Beach (mid-shore waters) on 5/20/01 (218 DAL). Another instance of offshore movement involved a black sea bass tagged May 1999 at the Cape Henry Wreck (at the Bay mouth) and recaptured at the Chesapeake Light Tower Reef on 9/6/01 (852 DAL).

## Cobia

### *Background-2000 Recaptures*

- As in 1998-99, recaptures of larger cobia in 2000 (35-60 in.) strengthened documentation on spawning size fish returning either annually and/or over periods of 2-5 years to Chesapeake Bay; research by Dr. John Olney of VIMS Fisheries Department has documented that larger (sexually mature) cobia spawn in the lower Bay (work supported by VMRC Recreational Fisheries Advisory Board using saltwater fishing license funds); thereby, by releasing a good portion of the large fish caught earlier in the year, they have the chance to spawn; in addition, tag return rates for large cobia show they often return each year to the Bay to spawn and contribute to the recreational fishery; recaptured cobia again showed strong site affinity for lower Bay sites with fish returning often to the initial site of tagging after being at large for 1-5 years (i.e., CBBT, Inner Middle Ground Shoal, areas near mouth of York River, and Bluefish Rock off Hampton); as in 1999, southward movement of cobia to NC waters after summering in Chesapeake Bay was documented by a fish (58 in.) tagged (M. Firestone) 6/9/98 at the Inner Middle Ground Shoal recaptured 5/21/00 on Wimble Shoals south of Oregon Inlet, NC (60 in.-712 DAL); also, movement in lower Chesapeake Bay within the same season was again shown for two (2) fish (31 and 42 in. fishes); specific tag-recapture records follow.
- **New VGFTP record set for maximum days at large** by a cobia (46 in.); tagged 6/30/95 at the CBBT 12 Mile Post (B. Hall), the fish was recaptured at the same site on 6/18/00 at an estimated 42 in. (lengths of large fish are often not easy to measure because of difficulties in handling the fish in the boat; cobia was 1,815 DAL (5.0 years) versus the speckled trout record (1,487 DAL or 4.1 years) set in 1999 with a fish (11 in.) tagged by B. Truitt in Plantation Creek on the Eastern Shore, the fish being recaptured 11/8/99 in Pamlico Sound at a weight of just over 6 pounds.
- 2 recaptured fish tagged in June 1998 near the Bay mouth documented southward movement of Bay fish: a fish (58 in.) tagged 6/9/98 (M. Firestone) at Latimer Shoal (RN 16 Buoy) and recaptured almost 2 years later (5/21/00) on Wimble Shoals south of Oregon Inlet, NC (712 DAL); lower Bay site affinity further documented by the other fish (35 in.) tagged 6/21/98 (J. Miller) on Latimer Shoal and recaptured 2 years later on 6/23/00 at Inner Middle Ground Shoal (45 in-733 DAL).
- 5 fish tagged in lower Bay during 1999 were recaptured again in lower Bay during 2000 after up to one year at large (see Cobia appendix table).



- 2 fish tagged in June 2000 recaptured in July showed within lower Bay movement of cobia; fish (31 in. tagged 6/17/00 at Grandview Pier (G. Rigo) recaptured off Gloucester's Guinea Marshes on 7/17/00 (30 DAL); fish (42 in.) tagged 6/23/00 on Middle Ground Shoal (L. Wallace) recaptured 7/2/00 at Concrete Ships-Kiptopeke (9 DAL).

### *2001 Recaptures*

During 2001 there were 19 recaptures of cobia, ten of which resulted from fish tagged 1-4 years earlier (see Cobia Table). Two fish were at large over one thousand days, one tagged July 1997 at the Chesapeake Bay Bridge Tunnel (CBBT) 12 Mile Post and recaptured in July 2001 at the Seashore (First Landing) State Park beach. (1,483 DAL). The other cobia, tagged in mid-June 1998 at Latimer Shoal, was recaptured at the Cabbage Patch (C-18 Buoy) in early July 2001 (1,113 DAL).

Other long term recaptures were documented from five cobia tagged in June-July 1999 (at the Cabbage Patch, Grandview Fishing Pier, Inner Middle Ground Shoal, and Latimer Shoal) and recaptured at sites in the lower Bay (Latimer Shoal, CBBT High Rise Bridge, Cabbage Patch, Cut Channel/Buoys 39-47, and off Back River ) in June-July 2001 (735, 740, 712, 762, 723 DAL). Four fish tagged in the lower Bay June-July 2000 were also recaptured back in the lower bay during June-August 2001 (385,367,383,324 DAL). One of the fish, at large for 324 days, had been tagged at Milford Haven (Hole-in-the-Wall) on 7/29/00 and was recaptured 6/18/01 on Plumtree flats off Poquoson.

Some short distance movements within the Bay were noted during the year., i.e., from CBBT 12 Mile Post to Latimer Shoal (8 DAL), Inner Middle Ground Shoal to Latimer Shoal (3 DAL), Latimer Shoal (RN 16 Buoy) to 36A Buoy off Cape Charles (6/10-8/22/01; 73 DAL), two cobia tagged in Mobjack Bay (6/3 and 6/10/01) moved to the Rock Pile off Grandview in Hampton in 12 and 19 days, respectively.

### **Flounder**

As in 2000, tag returns during 2001 indicated that undersized flounder, especially those tagged at fishing piers, appear to stay around the same tagging site for significant periods. Background on the situation in 2000 helps set the stage for interpreting the significantly expanded data set compiled during 2001 (Fig. 4).

### *Background-2000 Recaptures*

During 2000, early flounder tag returns indicated 11-15 inch (TL) fish were largely staying at their initial tag sites (fishing piers, Rudee Inlet, Lynnhaven Inlet area, Chesapeake Bay Bridge Tunnel Islands, Willoughby Spit Jetty, etc.). As recaptures continued through the summer and early fall, this pattern was further substantiated by 10 "double recaptures" of flounder at the "Grandview Fishing Pier/off Back River" area (during June-October 2000).

The double recaptures (fish being tagged/released at the pier, then recaptured two additional times at the same pier) indicated one of two behavior patterns likely occurring. Either the flounder were: (1) staying almost constantly around a given pier, or (2) if the fish were moving along the beach or inshore-offshore, they were returning to the same pier frequently. In either case, the situation indicated high site fidelity, i.e., the fish were regularly utilizing the pier structure/shallow sandy habitat. At a minimum, the data indicate the

fish were attracted to piers, most likely because they would seem logically to act as “feeding stations”. As such, piers likely attract and hold flounder, (as well as other species) for certain periods, providing a regular supply of food, i.e., fresh bait (on hooks), concentrations of bait fish, and discards of undersize fish (potential prey).

In 2000 double recaptures of flounder occurred over periods ranging from only a few days up to periods covering 45 days. Examples follow indicating the initial date of tagging and the days at large (DAL) between the first/ second recaptures of a given fish: 6/17/00-15/21 DAL, 7/14-21/45 DAL, 7/16-17/32 DAL, 7/30-22/28 DAL, 8/5-4/13 DAL, and 8/26-21/40 DAL (see the VGFTP 2000 Annual Report for details).

Similarly during 2000, single flounder recaptures at fishing piers indicated a significant degree of site fidelity for certain locations. The data documented that 12-16 inch fish either remained associated with, or revisited periodically certain piers over periods of 50-89 DAL. Some key examples follow:

- Kiptopeke Fishing Pier: 6 fish tagged 7/1 (S. Vinson) recaptured at the pier after 6,7,21,22,22,88 DAL; 5 fish tagged 8/5 (S. Vinson) recaptured at pier after 43,50,80,1,74 DAL
- Buckroe Fishing Pier: 4 fish tagged 5/14-19 (G. Rigo) recaptured at pier after 5, 8, 12, and 23 DAL.
- Grandview Fishing Pier: 5 fish tagged 7/16 (G. Rigo) recaptured at pier after 50, 38,20, 19, 6 DAL; 4 fish tagged 8/19 (G. Rigo) were again recaptured at the pier after 21, 21, 21, and 30 DAL.
- Gloucester Point Fishing Pier: 2 fish tagged 7/11 (S. Vinson) recaptured at pier after 5, 10 DAL; another fish tagged 7/16 (S. Vinson) recaptured at pier after 10 DAL.
- Texeco Wreck (off Cape Charles): 2 fish tagged 7/29 (S. Spiers) recaptured at wreck after 7 and 22 DAL.
- CBBT Big D Wreck: a fish tagged 7/1 (M. Perron) recaptured at wreck (15 DAL); 1 fish tagged 7/8 (M. Perron) recaptured at same wreck after 6 DAL.
- Willoughby Spit Jetty: 4 fish (11-13 in.) tagged 8/20 (S. Vinson) recaptured at jetty after 25,13,15,27 DAL; 3 fish tagged 9/2 (S. Vinson) recaptured at jetty after 23,43, 43 DAL; 1 fish tagged 9/4 recaptured at jetty after 5 DAL

Examples from 2000 data describing instances of site fidelity at fishing piers have been described. Some instances of movement of flounder between sites follow:

- *Shorter movement* : a fish (K. Beach) moved from the 1<sup>st</sup> to the 2<sup>nd</sup> CBBT Islands (41 DAL); a fish tagged (R. Burnley) at the “High Rise” was recaptured at the CBBT 3<sup>rd</sup> Island (6 DAL); a fish (D. Sturt) moved from the 4<sup>th</sup> to the 3<sup>rd</sup> Island (31 DAL).
- *Longer movement* : a fish (D. Agee) moved from Hampton Bar to Bluefish Rock in only two days (2 DAL); a fish moved from the CBBT 1<sup>st</sup> Island (tagged 5/11/00-K. Beach) to the Elizabeth River “Hot Ditch” (recaptured 9/13) after 125 DAL.

## *2001 Recaptures*

The pattern of undersized flounder showing strong site fidelity for certain lower Bay fishing piers was better defined during 2001. The significant increase in tagging effort on undersized flounder showed 11-15 inch fish spending from several weeks up to 4.5 months associated with key fishing piers from late spring through late summer and, occasionally, into early fall.

The most significant data comes from nearly 50 records of multiple flounder recaptures where fish were consistently recaptured at their initial tagging site (41 double recaptures, 7 triple recaptures, and one 5-recapture record). Obviously, multiple recaptures were associated with sites where the greatest number of flounder were tagged and released. Sites during 2001 at which taggers, and their fishing associates, were responsible for the crucial multiple-recapture data were: Grandview Pier in Hampton (15 events), Harrison Fishing Pier in Norfolk (13 events), Buckroe Fishing Pier in Hampton (9 events) and Willoughby Spit Jetty (7 events).

All recaptures were of fish initially tagged at the site in question and recaptured multiple times at the same site on the dates indicated. Recapture data were only made possible by anglers carefully writing down the flounder's tag number then re-releasing it with its tag in place. Listings of days at large (DAL) are cumulative from the initial tagging date. Examples of multiple recapture data for certain flounder follow:

### *Buckroe Fishing Pier*

- 5 different flounder (11-15 in.) tagged 5/26/01: first fish recaptured 5/28, then 6/3, and 6/10 (2/8/15 DAL intervals); second fish recaptured 7/7, then 7/25, and 8/24 (42/60/90 DAL); third fish recaptured 7/15 and 8/19 (50/85 DAL), fourth fish recaptured 9/2 and 9/24 (99/121 DAL), and fifth fish recaptured 6/22 and again 9/15 (27/112 DAL).

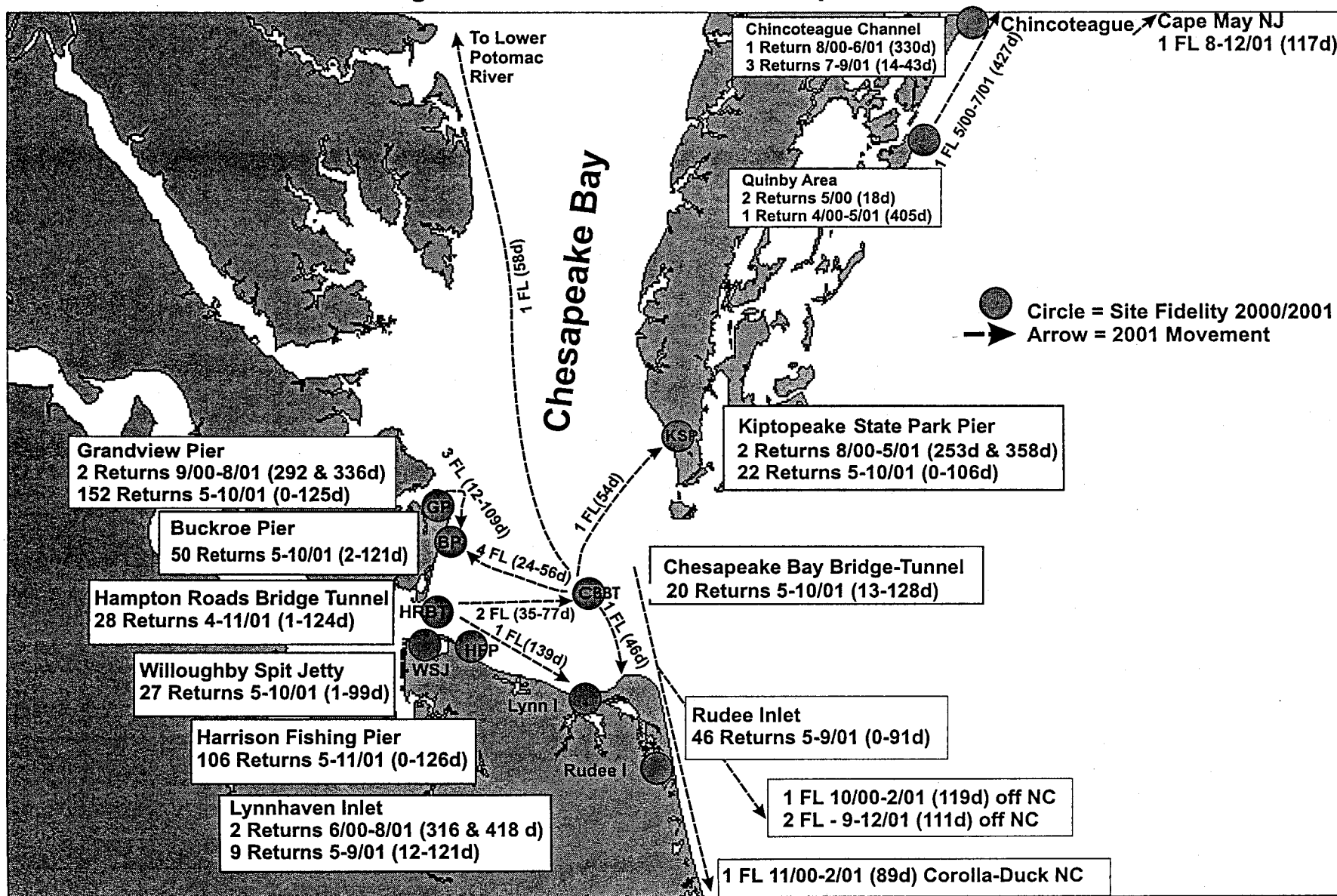
### *Grandview Fishing Pier*

- 4 recaptures of same flounder (13 in. TL) tagged 5/19/01 (G. Rigo); fish recaptured twice on 5/28 (9 DAL) and released both times with its tag; recaptured a third time on 7/24 (66 DAL) and released with its tag, and recaptured a fourth time 8/5 (78 DAL) then released with its tag.
- 5 recaptures of same flounder (13 in. TL) tagged 5/18/01 (R. Meister); recaptured 5/30 (12 DAL) and released with tag, recaptured second time the next day (5/31-13 DAL) and released with tag, recaptured a third time on 7/7 (50 DAL) and released with tag, recaptured a fourth time 7/15 (58 DAL) and released with tag, and recaptured a fifth time on 7/31 (58 DAL) and released with tag.

### *Harrison's Fishing Pier*

- 3 recaptures of same flounder (13 in. TL) tagged 9/8/01 (J. Zarella); recaptured 9/10 (2 DAL) and released with tag, recaptured a second time 10/7 (19 DAL) and released with tag, and recaptured a third time 11/11 (64 DAL) then released with its tag.

Figure 4. Summer Flounder Recaptures 2000-2001.



However, as in 2000, there also was some movement of tagged flounder. As a result of the increased tagging effort in 2001, the site fidelity/movement pattern for undersized flounder can be outlined in more detail (Fig. 4).

During 2001, recapture data from flounder tagged at the Chesapeake Bay Bridge Tunnel (CBBT) and Hampton Roads Bridge Tunnel (HRBT), also good flounder fishing areas but having more diverse bottom profiles and structure than piers, indicate a mixed pattern of flounder movement. For flounder tagged from mid-April through early September 2001, the majority of recaptured fish from both sites were again recaptured at their respective tagging sites, i.e., at the CBBT-52% showed no net movement (14 of 27 total recaptures) and at the HRBT-72% (28 of 39 total recaptures). Examples are:

- CBBT-4 fish (13-15 in.) tagged the 1<sup>st</sup> Island between 5/1-19/01; 3 were recaptured at the same location 6/1, 6/10, and 6/28 (20, 42, 47 DAL); the fourth fish, tagged 5/19, was recaptured at the 1<sup>st</sup> Island Seagull Fishing Pier on 8/10 (83 DAL).
- CBBT-3 fish tagged at the CBBT 2<sup>nd</sup> Island (4/15-21/01); each recaptured at the same location on 6/8, 6/12, 8/17 (48, 52, 124 DAL).
- HRBT-4 fish tagged 5/9/01 at the tunnel complex; 3 recaptured in the same area, two on 5/11 (only 2 DAL) and one on 9/10 (124 DAL); the fourth fish moved a relatively short distance, being recaptured off Sewell's Point on 5/29 (20 DAL).
- HRBT-7 fish tagged 9/1-8/01; all recaptured in the HRBT area from 9/4-11/7 after 2, 4, 4, 18, 20, 33, and 60 DAL.

However during the same period, records of short distance movement accounted for 18-20% of total recaptures at each site. Regarding the CBBT (5 recaptures), movements over shorter distances were documented by five recaptures, i.e, tagged fish moving from the CBBT 2<sup>nd</sup> Island to the 1<sup>st</sup> and 3<sup>rd</sup> Islands, from the 1<sup>st</sup> Island to the CBBT small boat channel, and from the CBBT 8 Mile Post to the 3<sup>rd</sup> Island (13, 39, 68, 78, and 89 DAL). Records of shorter movements (8 recaptures) away from the HRBT were recorded for: the Willoughby Spit Jetty area, the Naval Base Pier, Fort Monroe, and the Buckroe Fishing Pier (for all sites: 9,11,20, 21, 22, 28, 26, and 45 DAL).

Longer distance movements (typically about 2-6 nm) accounted 30% of recaptures from the CBBT compared to only 8% from the HRBT. Recaptures from fish tagged at the CBBT occurred at: Cape Henry (46 DAL), the Concrete Ships at Kiptopeake (54 DAL), Buckroe Fishing Pier (2 fish, each 24 DAL), off Back River (35 DAL), Bluefish Rock (56 DAL), and even the lower Potomac River (area roughly 55-60 nm from the CBBT). The flounder recaptured in the lower Potomac on 5/28/01 was tagged on 3/31 at the CBBT 3<sup>rd</sup> Island (58 DAL). Longer movements away from the HRBT (roughly 3-6 nm) were recorded for three recaptured fish: at the CBBT Small Boat Channel (77 DAL), Lynnhaven Inlet (139 DAL), and CBBT 1<sup>st</sup> Island Seagull Fishing Pier (35 DAL)

## *Fishing Piers*

Fishing piers producing the most tag-recapture records in 2001 were Grandview Pier (151 records), Harrison's Pier (111 records) and Buckroe Pier (52 records). In contrast to the previously described flounder site fidelity/movement pattern for the two bridge-tunnel complexes (CBBT & HRBT), these piers produced no recaptures showing fish moving "longer distances" and only a few instances of "shorter" movement. The majority of flounder recaptured at each of the piers, nearly all undersized fish (10-15 in.TL), were released again still carrying their tag. As mentioned before, these special conservation efforts by anglers are producing very unusual and valuable data from multiple recaptures of such fish over periods ranging from days to months, data not often obtained in angler-assisted tagging programs.

Regarding the Grandview Fishing Pier (on the same stretch of Hampton shoreline just over 1 nm north of the Buckroe Pier), of the 151 tag-recapture records for 2001, only 4 fish showed short distance movements, i.e., three fish were recaptured at the Buckroe Pier (tagged 5/27, 6/18, 10/15 2001; recaptured 12/30, and 109 DAL, respectively) and one fish recaptured off Back River (tagged 6/12, recaptured 6/24 after 12 DAL). Even more interesting, there were three "long-term recaptures" of Grandview Pier released flounder (10-13 in. TL) of which only one fish (tagged 9/15/00, recaptured 5/9/01 after 236 DAL) showed net movement, i.e., recaptured at the Hampton Roads Bridge Tunnel (about 2 nm S/SW). Two additional flounder tagged the same day on the pier (9/15/00) were recaptured again at the pier on 7/4 and 8/17/01 (after 292 and 336 DAL).

The other two fishing piers demonstrated a similar pattern. Of the 52 flounder tag-recaptures during 2001 at the Buckroe Fishing Pier, only one recapture occurred at another location (the Grandview Pier; fish tagged 5/26/01, recaptured 8/7 after 119 DAL). Two additional recaptures during the similar timeframe (fish also tagged 5/26) found the fish at the Buckroe Pier (recaptured 9/15 and 9/24 after 112 and 121 DAL).

For Harrison's Pier (in Norfolk's Oceanview area), of 111 tag-recapture records, only five documented any net movement (all short-distances) of flounder, i.e., three fish (tagged 5/26/01, 6/3, and 7/4) were each recaptured at the Buckroe Pier (7/15, 8/19 and 9/2 after 53, 46, and 64 DAL, respectively). A fourth fish (tagged 5/23) was recaptured off Willoughby Spit (6/15 after 23 DAL), and the fifth fish (tagged 7/5) was taken at the Hampton Roads Bridge Tunnel (9/28 after 85 DAL). Four longer-term recaptures for fish (112-126 DAL) all occurred at the pier.

Flounder (13-15 in.TL) tagged during 2000, primarily in mid-spring to summer, and recaptured during 2001 demonstrated a fair degree of consistency in their recapture patterns. Six fish (tagged 3/30-6/15/00 on the seaside of the Eastern Shore) were recaptured near their original tagging sites in spring to mid-summer 2001. For example, for three fish tagged in Metompkin Inlet (4/9-6/15/00), recaptures occurred: in Bradford Bay near Wachapreague on 4/9/01 (292 DAL), in Assateague Channel on 6/28/01 (372 DAL), and in Chincoteague Channel on 6/15/01 (333 DAL). Similarly, two fish tagged in Quinby Harbor and Inlet (4/1 and 5/8/01) were recaptured in Hog Island Bay (5/11/01) and behind Wallops Island (7/9/01) after 405 and 427 DAL. A single recapture of a flounder in Hog Island Bay in early May 2001 was from a fish which had been tagged in the same area 3/30/00 (399 DAL). Three flounder tagged during late summer-fall 2000 in Assateague Channel on the oceanside were recaptured relatively close to their tagging site during the period of 4/28-5-27/01, i.e., in Assawoman Inlet (216 DAL), Gargathy Inlet (259 DAL), and in Assawoman Bay-Ocean City, MD (231 DAL).

For fish tagged during spring-summer-fall 2000 in the lower Bay and recaptured during spring-summer 2001, the fish were found in the broad vicinity of their initial tagging sites. It is likely the fish left the Bay during late fall-early winter, then returned during spring 2001. However, since the data are from single recapture events, some of the fish could even have over-wintered in the tagging areas, i.e., occasional flounder catches occur in the lower Bay associated with clamming and crab dredging activity as well as anglers trolling for striped bass). For example, of three fish tagged 9/3-10/16/00 at the Concrete Ships off Kiptopeake, two were recaptured in the Bay, one off Cape Charles (6/20-263 DAL) and one in the lower Potomac River (7/11-268 DAL). However, the third fish was recaptured in early February (2/10/01) off the Outer Banks of North Carolina. Recaptures of three flounder tagged 9/3-11/7/00 at Buoy 36 A off Cape Charles showed a remarkably similar pattern. Two fish were recaptured in the Bay: one off Cape Charles (7/7/01-307 DAL) and the other off Poquoson River (7/27-318 DAL). The third fish, however, recaptured in February (2/4/01-89 DAL) was taken along the beach in the Corolla-False Cape-Duck, NC area. The February recaptures support the general pattern of earlier VIMS flounder tagging studies, i.e., that a portion of the fish move out of the Bay during winter, returning inshore, and into the Bay, in March-April.

Other recaptures from flounder tagged in the Bay during 2000 documented year-to-year site fidelity patterns for certain locations, including several fishing piers. The degree to which certain fishing piers "hold/attract" flounder was best exemplified by recaptures of two flounder at the Kiptopeake State Park Pier, one on 4/29/01 (253 DAL) and one on 7/15/01 (358 DAL). Both fish were tagged at the same site (in mid August and mid July 2000, respectively, along with a third fish, the latter tagged 8/26/00. Recaptured 5/8/01 off Cape Charles after 255 DAL), this fish too was taken relatively close to the pier given the time elapsed. This recapture pattern provides an interesting comparison to the pattern, previously described, for fish tagged in the same vicinity (at the Concrete Ships from 9/3-10/16/00).

The Grandview Fishing Pier, almost directly across the Bay in Hampton from Kiptopeake, also substantiated the year-to-year pattern just described. Of three flounder tagged at Grandview 9/15/00, two were recaptured again at the same pier on 7/4/01 and 8/17/01 (292 and 336 DAL). The third fish was re-caught at the Hampton Roads Bridge Tunnel 5/9/01 (236 DAL), less than 2 nm from the pier. Other instances of strong year-to-year site affinity were: two fish tagged in Lynnhaven Inlet/Long Creek on 6/30 and 7/11/00 were recaptured again in the same area on 5/30 and 8/22/01 (316 and 418 DAL). Additionally, a fish tagged at Fort Monroe in Hampton (9/10/00) was recaptured again at the site in mid-May 2001 (243 DAL); a fish tagged 3/30/00 in Hog Island Bay was again recaptured in the Bay on 5/3/01 after 399 DAL.

## Red Drum

### *Background-2000 Recaptures* (also see Appendix 1)

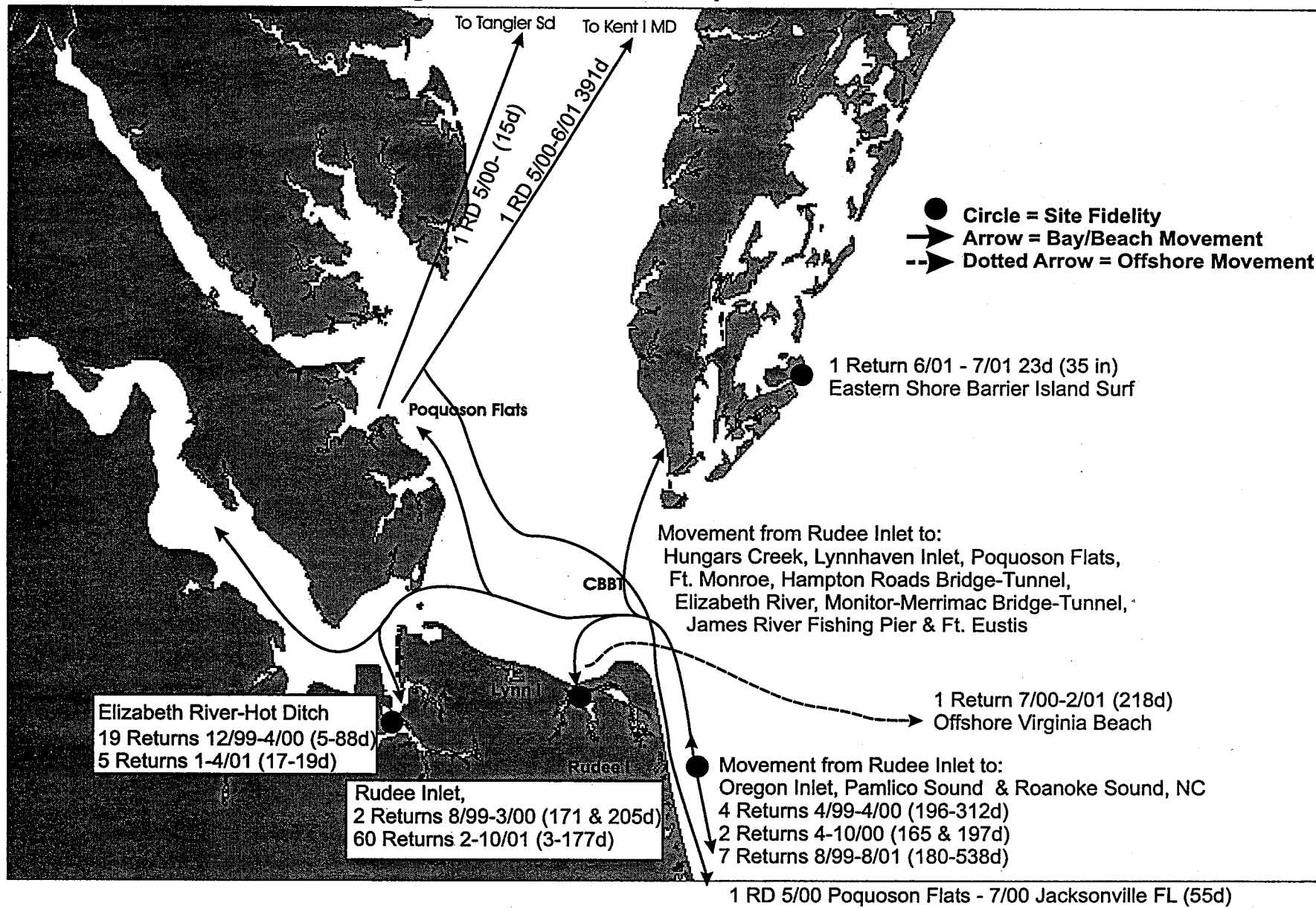
- Longest Distance Moved: a 17 in. puppy drum tagged 5/7/00 on Poquoson Flats (by J. Young) was recaptured in the surf at Jacksonville, FL only 55 days later (7/1/00); Jacksonville, FL is also the most southern recapture site for another VGFTP fish (cobia tagged in the lower Bay June 1998 was recaptured in FL April 1999 after 316 DAL).

### *Long-term Recaptures*

- Several larger red drum (32-47 in.) tagged along NC beaches by Virginia taggers were recaptured again on VA-NC beaches; fish (32 in. ) tagged 9/26/97 at Cape Point, NC recaptured 9/28/00 (38 in. ) at Little Island Fishing Pier Sandbridge (1,098 DAL); fish (47 in. ) tagged 6/5/98 at Cobb Island in surf recaptured again in Cobb Island surf (still 47 in.) on 5/23/00 (718 DAL).
- Three fish (14-18 in.) tagged 11/21/98 through 1/9/99 (R. Collins) in the Hot Ditch (Elizabeth River) were recaptured again, two of the fish back in the same spot (26 & 28 in.) on 2/16-27/00 (403 & 463 DAL); the third fish (tagged at 16 in.) was recaptured at Oregon Inlet on 8/17/00 (estimated at 30 in. after 566 DAL); in the case of the first two fish, they likely moved out into the Bay during spring-early summer, then returned in late fall 1999 to the Hot Ditch, over-wintering there until February 2000 (this suggested pattern of movement is totally based upon previous tag returns since there were no multiple recaptures/re-releases of either fish during their long periods at large). Many 13-18 in. drum tagged in the Ditch from 12/99 to 2/25/00 were recaptured again at the same location from 2/10 to 5/20/00 (5-97 DAL); one fish from this tagging period was recaptured again in the Ditch area on 10/16/00 (240 DAL).
- Movement out of the Ditch into the Bay of puppy drum tagged January-March 2000 was also documented: a fish (16 in.) tagged 2/6/00 (D. Moss) recap 9/9/00 in the lower York River (216 DAL); a fish (16 in.) tagged 3/21/00 (R. Hughes) was recaptured 5/16 (56 DAL) on Plumtree Flats off Poquoson; another fish tagged 2/5/00 (R. Hughes) recaptured 12/7/00 off Sandbridge (306 DAL); fish tagged 2/7 in Ditch recaptured 3/27 off Willoughby Spit (49 DAL); fish tagged 2/13 (K. Neill) recaptured 10/29 in the surf at Chick's Beach near Lynnhaven Inlet.
- Double Recaptures of Hot Ditch drum: of 4 double recaptures occurring, the most interesting was a 16 in. fish tagged 2/6 (D. Moss), recaptured again still in the Ditch on 2/19, then recaptured 9/9/00 (216 DAL) in the lower York River; the other 3 double captures were fish recaptured twice in the Ditch area over periods of 22-97 days after initially being tagged on 2/7 (M. Linn), 2/13 (K. Neill), and 2/19 (R. Hughes)—these three returns provide further support for the fact that some puppy drum spend extended periods in the Hot Ditch from late winter through mid spring.
- *Rudee Inlet*: many fish (14-18 in.) tagged 2/21 to 5/9/00 were recaptured again in the Inlet from 3/7 to 6/15/00 (15-72 DAL), further strengthening the previously observed pattern whereby puppy drum spend significant periods inside the Inlet during late winter to early summer.
- However, some long-term recaptures of Rudee tagged fish showed movement to NC waters as well as into the Bay (Fig. 4): of three fish (14-17 in.) tagged 4/12-25/99, two were recaptured in NC, one in Roanoke Sound (2/18/00; 20 in.; 312 DAL) and one in Oregon Inlet (4/1/00; estimated at 27 in.; 342 DAL) while the third fish was recaptured in Lynnhaven Inlet (8/19/00; 23 in.; 482 DAL).
- Rudee fish tagged April-May 2000 also moved out to various lower Bay locations (see Appendix 1 and Fig. 4).
  - 8 fish (14-18 in.) tagged in Rudee by W. Seymour and A. Paschall during April-May were recaptured in the Lynnhaven Inlet/Lynnhaven River/Broad Bay area 3-7 months later: fish



**Figure 5. Red Drum Recaptures 2000 - 2001.**



recaptured 6/4/00 (82 DAL), 6/24 (87 DAL), 8/20 (150 DAL), 8/20 (169 DAL), 8/27 (179 DAL), 8/27 (171 DAL), 10/12 (197DAL), 10/20 (220 DAL).

- 3 Rudee fish from the same period (tagged by W. Seymour) were also recaptured 3-6 months later in the Elizabeth River (Western Branch area): 6/5 (92 DAL), 6/18 (94 DAL), and 9/4 (186 DAL).
- Other recapture locations of Rudee tagged drum: CBBT (11/6-250 DAL; 9/18- 195 DAL), Fort Monroe (5/17-74 DAL), Hampton Bar (4/15-37 DAL), Severn River – Mobjack Bay (5/27-78 DAL), Ware River (5/6-52 DAL), off Winter Harbor just north of Mobjack Bay (6/15-97 DAL, and Hungers Creek on the bayside of the Eastern Shore (7/8-83 DAL).

### *2001 Recaptures*

With the abundance of red drum, especially smaller fish, continuing to decline compared to 1997-2000, a much smaller number of recaptures were reported during 2001. Recaptures primarily occurred from fish tagged in the Hot Ditch, Lynnhaven Inlet, and Rudee Inlet.

At the Hot Ditch, as in 2000, there were some longer times at large for a few fish, i.e., a 22 inch fish tagged 1/8/00 moved out of the Ditch, being recaptured in Lynnhaven Inlet 10/16/01 (647 DAL). For three puppy drum (14-19 in.) tagged on 1/7/01, each was recaptured again in the area of The Ditch (1/31-24 DAL, 2/17-41 DAL, and 5/6-119 DAL).

In the Lynnhaven Inlet area, four fish tagged in Lynnhaven during 2000 (7/4-10/24) demonstrated a mixed pattern, as has been noted before for the area. A 15 inch fish tagged 7/4/00 was recaptured off Virginia Beach (mid-shore waters) 2/7/01 (218 DAL). Of three fish tagged 10/21-24/00 (21-24 in. TL), one was recaptured 4/22/01 at Cape Point, NC (180 DAL), one on 8/2/01 (285 DAL) in Pamlico Sound, NC, and one just outside the inlet at the Lynnhaven Fishing Pier on 9/15/01 (326 DAL). As in past years, high variability in movement during mid-August to late September 2001 was demonstrated. Of two fish tagged 8/18-19/01, one (28 in. TL) was recaptured still in the Inlet area 9/22 (34 DAL) while the other fish (23 in. TL) was captured along the beach in the area of Corolla-False Cape-Duck, NC after only 41 DAL.

For fish tagged in Rudee Inlet, there were some interesting long-term recaptures. A fish (18 in. TL) tagged 8/99 was recaptured in the Avon, NC surf 2/8/01 after 538 days (18 months) at large. Four recaptures occurred for puppy drum tagged in Rudee 3/29-4/17/00, two fish at Cape Point, NC (3/27/01; 344 DAL and 4/1/01; 364 DAL) and two in the northern portion of Pamlico Sound (7/24 and 7/29/01; 482 and 478 DAL, respectively). A fish tagged 10/28/00 was recaptured in proximity in the Sandbridge surf 9/17/01 (324 DAL). As in the past, some Rudee tagged fish also demonstrated strong site fidelity, i.e., two puppy drum tagged 2/21/01 were each recaptured still in the inlet on 4/30 and 6/4/01 (68 and 103 DAL).

Some short distance movements were also noted. A fish (35 in. TL) tagged 6/20/01 in the Myrtle Island surf along the Eastern Shore's Oceanside was recaptured just to the north in the Wreck Island surf 7/13 (23 DAL). A fish tagged at Harrison's Fishing Pier in Norfolk 10/2/01 was recaptured less than 6 nm to the east in the surf at Chick's Beach (at the entrance to Lynnhaven Inlet) on 11/11/01 (40 DAL). A fish tagged 5/8/00 on Poquoson Flats was recaptured 6/30/01 (391 DAL) at Matapeake State Park Pier (Kent Island, MD).

## Sheepshead

During 2000 only one sheepshead recapture occurred out of 12 tagged during year. The fish, tagged 7/16/00 at Oregon Inlet, NC was recaptured 7/31/00 at same location (15 DAL). Only one recapture occurred as well during 2001, being almost identical to the 2000 record, i.e., fish tagged 8/3/01 at Oregon Inlet, NC was recaptured at the same site after on 6 DAL.

## Spadefish

### *Background-2000 Recaptures*

- Similar pattern to 1999 with most fish tagged during 2000 and recaptured during same year, *again* demonstrating significant periods of residence at certain locations, especially the Chesapeake Light Tower.
- Several long-term movements documented; fish (19 in. ) tagged 8/7/97 (S. Wray) at 4A Buoy (east of 12 MP) recaptured on the Winthrop Wreck 5/16/00 (1,013 DAL); fish (10 in. ) tagged 6/29/98 (K. Neill) at CBBT 3<sup>rd</sup> Island Recaptured 6/11/00 at Chesapeake Light Tower (713 DAL); fish (16 in. ) tagged 6/27/99 (R. Holtz) on the Santore Wreck recaptured 8/2/00 at the CBBT High Level Bridge (402 DAL).
- As in past years, some long-term recaptures show spadefish returning to their initial tagging site; fish (13 in. ) tagged 8/30/99 (M. Firestone) at the CBBT 3<sup>rd</sup> Island recaptured 7/22/00 again at the CBBT 3<sup>rd</sup> Island (327 DAL).

### *2001 Recaptures*

The pattern observed the previous two years continued during 2001. Most records were of fish tagged in June-July 200,1 then recaptured at the same site where they were tagged, i.e., fish tagged and recaptured at the Anglo-American Wreck and the Chesapeake Light Tower after 3-20 DAL. However, some movement of spadefish was also observed within the Bay (fish tagged 7/16/01 at the Cabbage Patch recaptured at York Spit on 8/3 (18 DAL); another fish tagged on the same day at the Cabbage Patch was still at the site when recaptured 8/7 (22 DAL).

Some inshore movement of fish tagged at offshore sites was also documented. A fish tagged 6/3/01 at the Chesapeake Light Tower (CLT) was recaptured on the Anglo-American Wreck 6/29 (26 DAL) and a fish tagged at the CLT 6/5 was recaptured inshore at the Tiger Wreck on 6/18 (only 3 DAL). A fish tagged 7/15 on the Inner Middle Ground Shoal moved up the western side of the Bay, being recaptured at Wolf Trap Light 9/1 (48 DAL). Spadefish tagged at Wolf Trap Light were also recaptured again at the site (3-17 DAL).

Recaptures also occurred over longer times at large. Fish tagged in June-July 2000 at the CLT, and just inshore of the tower at the Santore Wreck, demonstrated once again that spadefish will return to the same Virginia areas in which they were tagged after over-wintering in more southern waters. A fish tagged 6/2/00 at the CLT, as well as a fish tagged 7/28/00 at the Santore Wreck, were recaptured at the CLT on 6/2/01 and 6/5/01 (309 and 368 DAL, respectively).

## Speckled Trout

### *Background-2000 Recaptures*

- Similar to pattern in 1999 with few recaptures; some fish showing movement from lower Bay to Elizabeth River "Hot Ditch".
- Fish seen to remain in Hot Ditch during winter (1 fish 55 DAL).
- Fall 1999 to spring 2000 recaptures showed fish (15 in. ) tagged 10/17/99 (G. Wilson) at Milford Haven (Hole-in-the-Wall) recaptured 5/25/00 (R. Rowe) on Ware Point, Ware River (16 in.-222 DAL).
- Fish (23 in.) tagged 9/9/00 (J. Lucy) in Severn River (Mobjack Bay) recaptured 10/24/00 in Elizabeth River Hot Ditch (22 in.-45 DAL).
- Fish (8 in.) tagged 9/8/00 (C. Cowling) in Plantation Creek on Eastern Shore recaptured 10/16/00 in same location (38 DAL).

### *2001 Recaptures*

The continuing decline in abundance of speckled trout resulted in low numbers of recaptures again during 2001. Most recaptures were from fish tagged in the Hot Ditch (Elizabeth River) from late January to early April 2001 with recaptures occurring at the same site over periods of 0-58 DAL. Like puppy drum, young speckled trout tagged in Rudee Inlet during October 2001 (10/19 and 10/29) demonstrated diverse movement patterns. Of two speckles tagged in the inlet (each at large for eight days), one was recaptured at the Kitty Hawk Fishing Pier 10/27/01 while the other remained in the inlet until recaptured 11/6/01.

An interesting long-term recapture from Rudee indicated again how small speckled trout are similar in their movement patterns to puppy drum, i.e., they may stay in the inlet for significant periods or they may move out of the inlet into the Bay. For example, a fish tagged 5/30/99 in Rudee was recaptured nearly two years later (5/3/01) at the Chesapeake Bay Bridge Tunnel 4<sup>th</sup> Island (704 DAL).

## Tautog

### *Background-2000 Recaptures*

- Patterns observed during 1998-99 continued to be reinforced with fish showing long-term residence times at various lower Bay and nearshore sites off Virginia Beach; only occasional incidents of tautog moving to offshore wrecks from Bay sites, or from offshore sites into the Bay; during 2000 there were 17 recaptures of tautog tagged during 1998 (511-777 DAL) with all but one record showing the fish had made no net movement away from their initial tagging site (one recapture site was not divulged by the angler); such data further strengthened the case for mid-Atlantic tautog populations exhibiting significant, multi-year site fidelity at limited structure sites available in Virginia with significant numbers of fish not undergoing seasonal migrations to offshore waters during winter months, the case for the species in waters from New York to Rhode Island.

- Examples of longest times at large (fish tagged in 1998 and recaptured in 2000): fish (16 in. ) tagged (M. Firestone) 3/27/98 at Chesapeake Light Tower (CLT) recaptured again at CLT 5/9/00 (20 in.-774 DAL); fish (12 in. ) tagged (W. Seymour) 3/31/98 at the Winthrop (Turn of the Century) Wreck, about 4 miles off Virginia Beach, recaptured again at the same site 5/16/00 (17 in.-777 DAL); fish (12 in. ) tagged (R. Holtz) 4/21/98 at the CLT Reef recaptured again at same site on 5/19/00 (15 in.-759 DAL); 2 fish tagged 4/25/98 (by M. Perron and R. Collins) at the CBBT 3<sup>rd</sup> Island were both recaptured at the same site on 4/20 and 5/27/00 (726 and 763 DAL); K. Neill tagged a 10 in. tautog 4/26/98 on the Santore Wreck just inshore of the Chesapeake Light Tower (13 nm offshore VA Beach) and recaptured his own fish again on the site 4/16/00 (12 in.-721 DAL); a fish (12 in.) tagged (J. Jenrette) 10/27/98 on the Mussel Beds off Cape Charles was recaptured close by on the Coral Lump 11/8/00 (size estimated at 18 in.-743 DAL); Captain Jenrette, having tagged a fish 10/30/98 on the Mussel Beds, recaptured his own fish again on the site 10/27/00, almost exactly two years later; similarly, a 14 in. tautog tagged (S. Spiers) 11/9/98 on the Mussel Beds was recaptured exactly two years later (11/9/00) by Captain J. Jenrette (19 in.-731 DAL); also S. Spiers, tagging a 13 in. fish on the Mussel Beds 12/2/98 recaptured his own fish again on the site 10/14/00 (15 in.-682 DAL); and the Back River Artificial Reef on the western shore of the lower Bay had a tautog tagged (D. Agee) 11/21/98 recaptured almost two years later (10/14/00-693 DAL).
- Tautog tagged in 1999: 80 recaptures occurred in 2000 of tautog tagged during 1999 (568-62 DAL); of these fish tagged inside the Bay (at New Point Comfort Rockpile, CBBT Islands, Mussel Beds off Cape Charles, etc.) and at sites at the Bay mouth or offshore (Winthrop Wreck, Cape Henry Wreck, Chesapeake Light Tower Reef, Santore Wreck, etc.) essentially all recaptures occurred at the site of tagging.

However, movement of some fish between structure sites was observed, as shown by the following examples:

- Fish (13 in.) tagged 5/9/99 (M. Urbanek) at the Triangle Wrecks about 30 mi. offshore the mouth of the Bay moved inshore and was recaptured 6/4/00 at the CBBT 4<sup>th</sup> Island (392 DAL); fish (12 in.) tagged 10/11/99 (J. Jenrette) on the Coral Lump off Cape Charles recaptured (R. Phipps) on the Marble Wreck 11/16/00 (17 in.-402 DAL).
- Two unusual large-scale movement events documented for Virginia tautog: a 15 in. fish tagged 4/19/99 at the CBBT 3<sup>rd</sup> Island (M. Perron) was recaptured at the Ocean City, MD inlet jetties on 5/26/00 (17 in.-403 DAL); a 14 in. fish tagged 10/16/99 on the Mussel Beds in the lower Bay off Cape Charles (J. Jenrette) was recaptured at Oregon Inlet, NC on 4/1/00 (168 DAL); in both cases, these fish moved out of Chesapeake Bay, possibly staying in nearshore waters along the coast (when the move occurred, i.e., during winter or in another season, is unknown).
- Multiple Recaptures: only two occurred during 2000: a fish (12 in.) tagged (B. Manus) 3/31/99 on the New Point Comfort Rockpile was recaptured three times on the same site (4/16/00-382 DAL; 10/4/00-553 DAL; and 10/11/00-560 DAL), the last recapture being by B. Manus, the original tagger (the fish was now 14 in.); a fish (11 in.) tagged (S. Spiers) 10/12/00 on the Mussel Beds off Cape Charles recaptured 10/26 by S. Spiers (14 DAL), then recaptured a second time 11/4/00 (23 DAL).

- VGFTP length (TL) records for tautog tagged during 1999 and 2000 were recently requested by the Tautog Technical Committee of the Atlantic States Marine Fisheries Commission, Washington, DC. Insufficient length data were available to the committee from the southern sector of the fishery (New Jersey to Virginia) for assessing the status of the rebuilding stock. Similarly, program data on tagged tautog for 1995-1998 were used by southern state representatives on the Committee to help make the case that fishing mortality levels were lower in the southern fishery compared to that in northern states. Additionally, VGFTP tag return data on tautog showed that inshore-offshore seasonal movement patterns defining the northern sector fishery were not characteristic of the southern area fishery.

### *2001 Recaptures*

Tautog tagged on the Cape Henry Wreck during the period December 1999 to December 2000 were recaptured again at the site during April to November 2001 (127-695 DAL). At the Cherrystone Artificial Reef, two fish tagged October-November 2000 were recaptured, one at the Reef during November 2001 (352 DAL) and one having moved across the Bay to Chub Rock (1 mile W. of York Spit), the latter fish also recaptured during November 2001 (360 DAL). Chub Rock also provided records of tautog site fidelity at the site, i.e., a fish tagged 11/4/00 was recaptured again at the site 10/19/01 (349 DAL). The Mussel Beds off Cape Charles, having fish tagged in October 1999 and 2000, resulted in recaptures of the fish at the site again in October-November 2001 (370-761 DAL). A fish tagged at the Mussel Beds during November 1998 was recaptured at the site again in November 2001 (1,069 DAL). Similar results also occurred in the Bay for tautog tagged during March 1999 and October-November 2000, i.e., the fish were recaptured at the site of tagging during April and September-October 2001 (348-924 DAL).

Offshore, tautog tagged at the Santore Wreck in March-April 1998, during February 1999, as well as February-April 2000, were again recaptured on the Wreck in the period of January-July 2001 (265-1,192 DAL). A fish tagged in March 1998 on the Turn of the Century Wreck (about 4 miles off Virginia Beach) was recaptured again on the Wreck in October 2001 (1,293 days/3.5 years at large). Fish tagged during December 1999 through April 2000 on the same Wreck were recaptured on the site during March-May 2001 (409-487 DAL). Similarly, tautog tagged on a wreck one half mile off Cape Henry from November 1999 through March 2000 were recaptured again at the site during April-May 2001 (418-536 DAL).

There were a few instances of tautog moving from offshore to more inshore waters among 2001 returns. A fish tagged in February 2000 on the Webster Wreck (at the Triangle Wrecks about 30 miles off the Bay mouth) was recaptured at the Chesapeake Bay Bridge Tunnel (CBBT) 4<sup>th</sup> Island on 4/08/01 (410 DAL). Also two fish tagged 3/17/01 at the Santore Wreck (just inshore of the Chesapeake Light Tower) were recaptured within two days of one another at the CBBT High Level Bridge on 5/2-3/01 (47 and 48 DAL). A tautog tagged 3/17/01 at the Chesapeake Light Tower was recaptured at the CBBT 3<sup>rd</sup> Island on 4/12/01 (26 DAL). A longer-term recapture also showed the same net movement pattern, i.e., a fish tagged at the Chesapeake Light Tower during November 1999 was recaptured at the CBBT 4<sup>th</sup> Island during October 2001 (696 DAL).

## 2001 Tag Recapture Data Tables

(In species tables, data organized by tagging location and then by tagging date with each location.)

**Black Drum**

Tag Date	Location Tagged	TL (in)	Tagger	Recap.	Recapture Location	TL(in)	Rcp Angler	Result	Days Out
<b>Black Drum</b>									
**/-									
8/5/2001	"CBBT, 1st Island"	49	Wales, L.	8/6/2001	"CBBT, Seagull Fishing Pier"	51	John Roberson	Rel. W/OT	1
9/21/2001	Virginia Beach Surf	7	Holtz, R.	10/5/2001	Pamlico Sound (northern portion)	8	Bryan Cuthrell	Killed	14
9/22/2001	Virginia Beach Surf	7	Holtz, R.	9/27/2001	"Nags Head Pier, Nags Head, NC"	5	Jerry Kelly	Rel. W/T	5
9/22/2001	Virginia Beach Surf	9	Holtz, R.	9/27/2001	"Roanoke Sound, NC"	9	Chuck Thompson	Rel. W/T	5
<b>Black Sea Bass</b>									
7/21/2001	"CBBT, 1st Island"	9	Burnley, R.	8/19/2001	"CBBT, 1st Island"	10	David Thompson	Rel. W/OT	29
8/5/2001	"CBBT, 1st Island"	7	Stoker, C.	10/4/2001	"CBBT, 1st Island"	8	Tom Conway	Rel. W/T	60
10/13/2001	"CBBT, 1st Island"	9	Stoker, C.	10/21/2001	"CBBT, 1st Island"	8	Wayne Plante	Rel. W/OT	8
10/12/2001	"CBBT, 2nd Island"	7	Beard, W.	10/12/2001	"CBBT, 2nd Island"	7	Harry Cox	Rel. W/T	0
9/6/2001	"CBBT, 3rd Island"	7	Perron, M.	9/8/2001	"CBBT, 3rd Island"	7	Rob Collins	Rel. W/T	2
9/6/2001	"CBBT, 3rd Island"	10	Perron, M.	9/8/2001	"CBBT, 3rd Island"	10	Rob Collins	Rel. W/T	2
9/6/2001	"CBBT, 3rd Island"	8	Collins, R.	9/8/2001	"CBBT, 3rd Island"	7	Robert W. Collins	Rel. W/T	2
9/6/2001	"CBBT, 3rd Island"	7	Collins, R.	9/8/2001	"CBBT, 3rd Island"	7	Robert W. Collins	Rel. W/T	2
9/6/2001	"CBBT, 3rd Island"	8	Collins, R.	9/8/2001	"CBBT, 3rd Island"	7	Robert W. Collins	Rel. W/T	2
9/6/2001	"CBBT, 3rd Island"	8	Collins, R.	9/8/2001	"CBBT, 3rd Island"	7	Robert W. Collins	Rel. W/T	2
10/21/2001	"CBBT, 3rd Island"	8	Guyot, R.	11/13/2001	"CBBT, 3rd Island"	7	Mike Jones	Rel. W/T	23
10/20/2001	"CBBT, 4th Island"	8	Guyot, R.	10/21/2001	"CBBT, 4th Island"	8	Rick Guyot	Rel. W/T	1
10/20/2001	"CBBT, 4th Island"	7	Guyot, R.	11/18/2001	"CBBT, 4th Island"	8	Chad Stoker	Rel. W/T	29
11/10/2001	"CBBT, 4th Island"	9	Guyot, R.	11/22/2001	"CBBT, 4th Island"	9	Chad Stoker	Rel. W/T	12
9/24/2000	36A Buoy (Old C-10 Buoy)	7	Riley, R.	1/1/2001	The Fingers	10	Mark Hodges	Killed	99
5/26/2001	36A Buoy (Old C-10 Buoy)	8	Jenrette, J.	6/16/2001	36A Buoy (Old C-10 Buoy)	6	Scott Rittenhouse	Rel. W/T	21
10/14/2000	38A Buoy (Old C-12 Buoy)	9	Jenrette, J.	5/20/2001	Off Virginia Beach (mid-shore)	10	Mark Hodges	Killed	218
11/7/2000	38A Buoy (Old C-12 Buoy)	9	Barbee, D.	5/5/2001	The Fingers	9	Mark Hodges	Rel. W/T	179
6/27/2001	42-A Buoy; Old C-18 Buoy	8	Turner, L.	6/27/2001	The Cell; WT-2 Buoy	8	Marvin Busic	Rel. W/T	0
5/27/2000	4A Buoy Drydock Wreck	12	Collins, R.	5/11/2001	4A Buoy Drydock Wreck	15	Don Lightfoot	Killed	349
7/3/2000	4A Buoy Drydock Wreck	10	Capoldo, T.	5/4/2001	The Fingers	14	Mark Hodges	Killed	305
9/2/2000	4A Buoy Drydock Wreck	10	Capoldo, T.	5/24/2001	4A Buoy Drydock Wreck	12	Herman J. Williams	Killed	264
9/2/2000	4A Buoy Drydock Wreck	8	Capoldo, T.	5/24/2001	4A Buoy Drydock Wreck	11	Don Lightfoot	Rel. W/T	264
9/2/2000	4A Buoy Drydock Wreck	8	Capoldo, T.	7/13/2001	4A Buoy Drydock Wreck	12	Herman J. Williams	Rel. W/T	314
9/2/2000	4A Buoy Drydock Wreck	10	Capoldo, T.	8/30/2001	Benson Wreck	13	Allan Foreman	Killed	362
9/2/2000	4A Buoy Drydock Wreck	10	Petrauskas, B.	4/20/2001	O.B. Jennings Wreck	11	Mark Hodges	Killed	230
9/2/2000	4A Buoy Drydock Wreck	10	Petrauskas, B.	5/28/2001	4A Buoy Drydock Wreck	14	Len Simmons	Killed	268
10/13/2000	4A Buoy Drydock Wreck	9	Perron, M.	5/15/2001	O.B. Jennings Wreck	10	Mark Hodges	Rel. W/T	214
4/30/2001	4A Buoy Drydock Wreck	10	Phipps, R.	5/24/2001	4A Buoy Drydock Wreck	11	Don Lightfoot	Rel. W/T	24
4/30/2001	4A Buoy Drydock Wreck	10	Phipps, R.	7/13/2001	4A Buoy Drydock Wreck	11	Herman J. Williams	Rel. W/T	74
4/30/2001	4A Buoy Drydock Wreck	11	Phipps, R.	5/2/2001	4A Buoy Drydock Wreck	11	Joe Gettler	Killed	2
4/30/2001	4A Buoy Drydock Wreck	14	Phipps, R.	5/24/2001	4A Buoy Drydock Wreck	14	Don Lightfoot	Killed	24
4/30/2001	4A Buoy Drydock Wreck	11	Phipps, R.	5/24/2001	4A Buoy Drydock Wreck	12	Don Lightfoot	Rel. W/T	24
5/10/2001	4A Buoy Drydock Wreck	12	Phipps, R.	5/24/2001	4A Buoy Drydock Wreck	12	Don Lightfoot	Killed	14
5/10/2001	4A Buoy Drydock Wreck	11	Phipps, R.	5/28/2001	4A Buoy Drydock Wreck	12	Len Simmons	Killed	18
5/10/2001	4A Buoy Drydock Wreck	13	Phipps, R.	5/24/2001	4A Buoy Drydock Wreck	12	Herman J. Williams	Killed	14
5/28/2001	4A Buoy Drydock Wreck	10	Kucharczk, M.	5/31/2001	Off Virginia Beach (mid-shore)	9	John Hazley	Killed	3
5/28/2001	4A Buoy Drydock Wreck	8	Kucharczk, M.	10/5/2001	4A Buoy Drydock Wreck	9	Don Lightfoot	Killed	130
5/28/2001	4A Buoy Drydock Wreck	10	Kucharczk, M.	7/13/2001	4A Buoy Drydock Wreck	10	Don Lightfoot	Rel. W/T	46
5/28/2001	4A Buoy Drydock Wreck	8	Kucharczk, M.	10/5/2001	4A Buoy Drydock Wreck	10	Marc Kucharczk	Rel. W/T	130
5/28/2001	4A Buoy Drydock Wreck	9	Kucharczk, M.	10/5/2001	4A Buoy Drydock Wreck	10	Herman Williams	Rel. W/T	130
5/28/2001	4A Buoy Drydock Wreck	10	Kucharczk, M.	6/3/2001	4A Buoy Drydock Wreck	10	M. Kucharczk	Rel. W/T	6
6/3/2001	4A Buoy Drydock Wreck	9	Kucharczk, M.	8/16/2001	4A Buoy Drydock Wreck	9	Bob Bradley	Rel. W/OT	74
6/3/2001	4A Buoy Drydock Wreck	9	Kucharczk, M.	10/5/2001	4A Buoy Drydock Wreck	10	Marc Kucharczk	Rel. W/T	124
6/3/2001	4A Buoy Drydock Wreck	10	Kucharczk, M.	9/22/2001	4A Buoy Drydock Wreck	8	Curtis Butler	Rel. W/OT	111
6/3/2001	4A Buoy Drydock Wreck	10	Kucharczk, M.	8/16/2001	4A Buoy Drydock Wreck	11	David L. Steele	Rel. W/T	74
6/3/2001	4A Buoy Drydock Wreck	10	Kucharczk, M.	9/23/2001	4A Buoy Drydock Wreck	10	Edward Huff	Rel. W/OT	112
6/3/2001	4A Buoy Drydock Wreck	9	Kucharczk, M.	7/13/2001	4A Buoy Drydock Wreck	9	Herman J. Williams	Rel. W/T	40
6/3/2001	4A Buoy Drydock Wreck	9	Kucharczk, M.	9/23/2001	4A Buoy Drydock Wreck	9	Dawn Tiemann	Rel. W/OT	112
6/3/2001	4A Buoy Drydock Wreck	9	Kucharczk, M.	6/10/2001	4A Buoy Drydock Wreck	9	Edward March	Rel. W/OT	7
6/10/2001	4A Buoy Drydock Wreck	10	Perron, M.	7/13/2001	4A Buoy Drydock Wreck	9	Herman J. Williams	Rel. W/T	33
6/10/2001	4A Buoy Drydock Wreck	9	Perron, M.	10/5/2001	4A Buoy Drydock Wreck	11	Don Lightfoot	Killed	117
6/10/2001	4A Buoy Drydock Wreck	10	Perron, M.	8/16/2001	4A Buoy Drydock Wreck	8	Bob Karr	Rel. W/OT	67
6/20/2001	4A Buoy Drydock Wreck	9	Perron, M.	7/13/2001	4A Buoy Drydock Wreck	9	Don Lightfoot	Rel. W/T	23
6/20/2001	4A Buoy Drydock Wreck	9	Perron, M.	8/16/2001	4A Buoy Drydock Wreck	10	David L. Steele	Rel. W/T	57
6/20/2001	4A Buoy Drydock Wreck	10	Perron, M.	7/13/2001	4A Buoy Drydock Wreck	10	Herman J. Williams	Rel. W/T	23
6/20/2001	4A Buoy Drydock Wreck	8	Perron, M.	8/16/2001	4A Buoy Drydock Wreck	9	David L. Steele	Rel. W/T	57
6/20/2001	4A Buoy Drydock Wreck	8	Perron, M.	7/13/2001	4A Buoy Drydock Wreck	9	Don Lightfoot	Rel. W/T	23
6/20/2001	4A Buoy Drydock Wreck	8	Perron, M.	8/16/2001	4A Buoy Drydock Wreck	8	Bob Karr	Rel. W/OT	57
6/20/2001	4A Buoy Drydock Wreck	10	Perron, M.	10/5/2001	4A Buoy Drydock Wreck	10	Marc Kucharczk	Rel. W/T	107
9/21/2001	4A Buoy Drydock Wreck	10	Perron, M.	10/5/2001	4A Buoy Drydock Wreck	10	Marc Kucharczk	Rel. W/T	14
9/21/2001	4A Buoy Drydock Wreck	11	Perron, M.	10/23/2001	4A Buoy Drydock Wreck	11	Welton Beard	Rel. W/T	32
9/21/2001	4A Buoy Drydock Wreck	9	Perron, M.	9/23/2001	4A Buoy Drydock Wreck	8	Robert Wojcik	Rel. W/T	2
9/21/2001	4A Buoy Drydock Wreck	9	Perron, M.	10/5/2001	4A Buoy Drydock Wreck	10	Don Lightfoot	Killed	14
9/21/2001	4A Buoy Drydock Wreck	9	Perron, M.	12/1/2001	4A Buoy Drydock Wreck	11	Vernon Eaton	Rel. W/T	71
10/5/2001	4A Buoy Drydock Wreck	10	Kucharczk, M.	10/5/2001	4A Buoy Drydock Wreck	10	Marc Kucharczk	Rel. W/T	0
6/5/2001	Anglo-American Wreck	9	Southall, C.	7/5/2001	Anglo-American Wreck	10	Dean Bieri	Rel. W/OT	30
6/10/2001	Anglo-American Wreck	10	Jenrette, J.	8/4/2001	Anglo-American Wreck	11	Robert Nusbaum	Rel. W/OT	55
6/10/2001	Anglo-American Wreck	10	Jenrette, J.	6/27/2001	Anglo-American Wreck	10	Clint Waters	Rel. W/T	17
6/22/2001	Anglo-American Wreck	10	Phipps, R.	6/27/2001	Anglo-American Wreck	7	David Gottlieb	Rel. W/OT	5
8/28/2001	Back River	8	Lowry, T.	9/8/2001	Back River Artificial Reef	8	Javier Fuentes	Rel. W/T	11
8/28/2001	Back River Artificial Reef	7	Lowry, T.	8/31/2001	Off Back River		Jason Sharpe	Rel. W/OT	3
9/12/2001	Back River Artificial Reef	7	Halfpenny, J.	9/22/2001	Back River Artificial Reef	6	Gene Inasley	Rel. W/T	10
9/12/2001	Back River Artificial Reef	7	Halfpenny, J.	9/20/2001	Back River Artificial Reef	7	Thomas McDonald	Rel. W/T	8
9/12/2001	Back River Artificial Reef	9	Halfpenny, J.	10/8/2001	Back River Artificial Reef	9	Terry Lowry	Rel. W/T	26
9/12/2001	Back River Artificial Reef	9	Halfpenny, J.	10/22/2001	Back River Artificial Reef	8	Chip Hall	Killed	40



Black Sea Bass

Tag Date	Location Tagged	TL (in)	Tagger	Recap.	Recapture Location	TL(in)	Rcp Angler	Result	Days Out
9/12/2001	Back River Artificial Reef	9	Halfpenny, J.	10/20/2001	"CBBT, 3rd Island"	9	Larry Fox	Rel. W/T	38
9/12/2001	Back River Artificial Reef	8	Halfpenny, J.	10/22/2001	Back River Artificial Reef	8	Chip Hall	Killed	40
9/12/2001	Back River Artificial Reef	8	Halfpenny, J.	10/20/2001	"CBBT, 3rd Island"	8	Becky Fox	Rel. W/T	38
9/12/2001	Back River Artificial Reef	8	Halfpenny, J.	9/22/2001	Back River Artificial Reef	8	Ken Young	Rel. W/OT	10
9/12/2001	Back River Artificial Reef	7	Halfpenny, J.	10/22/2001	Back River Artificial Reef	7	Joe Gandarillas	Rel. W/T	40
9/12/2001	Back River Artificial Reef	7	Halfpenny, J.	10/13/2001	Off Poquoson River	5	Sonny Delafosse	Rel. W/OT	31
9/20/2001	Back River Artificial Reef	8	Halfpenny, J.	9/20/2001	Back River Artificial Reef	7	Thomas McDonald	Rel. W/T	0
9/20/2001	Back River Artificial Reef	10	Diggs, E.	9/23/2001	Back River Artificial Reef	10	Debra Diggs	Rel. W/OT	3
9/20/2001	Back River Artificial Reef	8	Diggs, E.	10/8/2001	Back River Artificial Reef	7	Elmer Diggs	Rel. W/T	18
9/20/2001	Back River Artificial Reef	8	Diggs, E.	10/20/2001	Back River Artificial Reef	8	Cathy Rodriguez	Rel. W/T	30
9/20/2001	Back River Artificial Reef	8	Diggs, E.	10/8/2001	Back River Artificial Reef	8	Elmer Diggs	Rel. W/T	18
9/20/2001	Back River Artificial Reef	8	Diggs, E.	10/15/2001	Back River Artificial Reef	8	Neal Graham	Rel. W/T	25
9/20/2001	Back River Artificial Reef	8	Diggs, E.	10/28/2001	Back River Artificial Reef	7	Judy Gandarillas	Rel. W/T	38
9/20/2001	Back River Artificial Reef	8	Diggs, E.	10/12/2001	Back River Artificial Reef	6	Neal Graham	Rel. W/OT	22
10/8/2001	Back River Artificial Reef	9	Diggs, E.	10/21/2001	Back River Artificial Reef	9	Bobby Nusbaum	Rel. W/T	13
10/8/2001	Back River Artificial Reef	9	Diggs, E.	10/19/2001	Back River Artificial Reef	5	Wendell Sparrow	Rel. W/T	11
10/15/2001	Back River Artificial Reef	7	Sisailhong, U.	11/3/2001	Back River Artificial Reef	8	Larry Snider	Rel. W/T	19
10/15/2001	Back River Artificial Reef	7	Lowry, T.	11/3/2001	Back River Artificial Reef	8	Eric Snider	Rel. W/T	19
10/20/2001	Back River Artificial Reef	8	Rigo, G.	10/23/2001	Back River Artificial Reef	9	Scott Reaves	Rel. W/T	3
10/23/2001	Back River Artificial Reef	8	Diggs, E.	11/3/2001	Back River Artificial Reef	9	Larry Snider	Killed	11
5/19/2001	Brass Spike Wreck	12	Williams, R.	7/11/2001	Brass Spike Wreck	11	Mike Bliss	Killed	53
5/19/2001	Brass Spike Wreck	11	Williams, R.	6/3/2001	Off Virginia Beach (mid-shore)	11	Jeanne Cofer	Killed	15
5/19/2001	Brass Spike Wreck	12	Williams, R.	6/16/2001	Unidentified Wreck	11	Richard Arnold	Rel. W/OT	28
9/8/2001	Brass Spike Wreck	12	Capoldo, T.	9/22/2001	Brass Spike Wreck	13	Ron Hughes	Rel. W/T	14
8/11/2001	Broad Bay	6	Kerr, B.	8/31/2001	Long Creek	7	Buddy Kerr	Rel. W/T	20
9/29/2001	Broad Bay	7	Rigo, G.	10/3/2001	Lynnhaven Inlet	8	Rolley Davis	Rel. W/OT	4
5/8/1999	Cape Henry Wreck	10	Neill, K.	9/6/2001	Chesapeake Light Tower Reef	9	Draco Weaver	Killed	852
10/25/2000	Cherrystone Artificial Reef	10	Spiers, S.	6/6/2001	Off Virginia Beach (mid-shore)	10	Mark Hodges	Rel. W/T	224
10/10/2001	Cherrystone Artificial Reef	12	Spiers, S.	10/10/2001	Cherrystone Artificial Reef	12	Sonny Spiers	Rel. W/T	0
10/10/2001	Cherrystone Artificial Reef	12	Spiers, S.	10/13/2001	Cherrystone Artificial Reef	12	Perry Hankins	Killed	3
10/10/2001	Cherrystone Artificial Reef	11	Spiers, S.	10/13/2001	Cherrystone Artificial Reef	11	Perry Hankins	Killed	3
11/1/2001	Cherrystone Artificial Reef	9	Spiers, S.	11/7/2001	Cherrystone Artificial Reef	9	Frankie Brady	Rel. W/T	6
12/31/1999	Chesapeake Light Tower Reef	11	Perron, M.	4/20/2001	O.B. Jennings Wreck	14	Mark Hodges	Killed	476
5/6/2000	Chesapeake Light Tower Reef	9	Petrauskas, B.	7/10/2001	Chesapeake Light Tower Reef	12	Charlton Wells	Killed	430
5/6/2000	Chesapeake Light Tower Reef	11	Capoldo, T.	8/26/2001	Triangle Wreck	10	Charlton Wells	Killed	477
8/5/2000	Chesapeake Light Tower Reef	9	Capoldo, T.	1/15/2001	The Fingers	11	Mark Hodges	Killed	163
10/14/2000	Chesapeake Light Tower Reef	10	Capoldo, T.	5/28/2001	"The "Reef" Area (S. of CLT)"	7	Sue Heef	Rel. W/OT	226
11/24/2000	Chesapeake Light Tower Reef	9	Capoldo, T.	1/1/2001	Spring Chicken Wreck	9	Mark Hodges	Rel. W/T	38
12/24/2000	Chesapeake Light Tower Reef	9	Wallace, L.	10/20/2001	Off Virginia Beach (mid-shore)	10	Robert Langford	Rel. W/OT	300
12/24/2000	Chesapeake Light Tower Reef	11	Wallace, L.	4/22/2001	Chesapeake Light Tower Reef	10	Larry Sadler	Killed	119
5/15/2001	Chesapeake Light Tower Reef	11	Phipps, R.	8/7/2001	Chesapeake Light Tower Reef	13	James Phelps	Rel. W/OT	84
5/15/2001	Chesapeake Light Tower Reef	11	Phipps, R.	11/24/2001	Chesapeake Light Tower Reef	12	Michael Nannery	Rel. W/T	193
5/15/2001	Chesapeake Light Tower Reef	11	Phipps, R.	10/21/2001	Chesapeake Light Tower Reef	20	Tim Axley	Killed	159
5/28/2001	Chesapeake Light Tower Reef	9	Capoldo, T.	7/3/2001	Chesapeake Light Tower Reef	14	Tony Brill	Rel. W/T	36
5/31/2001	Chesapeake Light Tower Reef	13	Phipps, R.	6/26/2001	Chesapeake Light Tower Reef	11	Bob Kumpaitis	Rel. W/OT	26
6/8/2001	Chesapeake Light Tower Reef	12	Perron, B.	10/3/2001	Chesapeake Light Tower Reef	12	Mike Douglas	Killed	117
6/8/2001	Chesapeake Light Tower Reef	9	Perron, M.	12/1/2001	Chesapeake Light Tower Reef	12	Mike Perron	Rel. W/T	176
6/8/2001	Chesapeake Light Tower Reef	9	Perron, M.	11/8/2001	Chesapeake Light Tower Reef	11	Mike Firestone	Rel. W/T	153
9/8/2001	Chesapeake Light Tower Reef	10	Perron, M.	12/1/2001	Chesapeake Light Tower Reef	10	Joseph Stagnato	Rel. W/OT	84
9/8/2001	Chesapeake Light Tower Reef	10	Perron, M.	10/20/2001	Chesapeake Light Tower Reef	10	Rich Capoldo	Rel. W/T	42
9/8/2001	Chesapeake Light Tower Reef	11	Perron, M.	11/23/2001	Chesapeake Light Tower Reef	12	Brandon Boyd	Rel. W/T	76
9/8/2001	Chesapeake Light Tower Reef	11	Perron, M.	9/19/2001	Chesapeake Light Tower Reef	11	Robert Jordan	Killed	11
9/8/2001	Chesapeake Light Tower Reef	10	Perron, M.	9/14/2001	Chesapeake Light Tower Reef	11	Georgia Layne	Killed	6
9/8/2001	Chesapeake Light Tower Reef	8	Capoldo, T.	11/16/2001	Chesapeake Light Tower Reef	12	Debra Taylor	Killed	69
10/20/2001	Chesapeake Light Tower Reef	11	Capoldo, T.	10/20/2001	Chesapeake Light Tower Reef	11	Rich Capoldo	Rel. W/T	0
10/20/2001	Chesapeake Light Tower Reef	11	Capoldo, T.	11/23/2001	Chesapeake Light Tower Reef	11	Tim capoldo	Rel. W/T	34
10/20/2001	Chesapeake Light Tower Reef	10	Capoldo, T.	11/23/2001	Chesapeake Light Tower Reef	10	Tim capoldo	Rel. W/T	34
10/20/2001	Chesapeake Light Tower Reef	12	Capoldo, T.	11/23/2001	Chesapeake Light Tower Reef	12	Tim capoldo	Rel. W/T	34
10/20/2001	Chesapeake Light Tower Reef	9	Capoldo, T.	11/24/2001	Chesapeake Light Tower Reef	9	Brian Petrauskas	Rel. W/T	35
10/20/2001	Chesapeake Light Tower Reef	9	Capoldo, T.	11/23/2001	Chesapeake Light Tower Reef	9	Tim capoldo	Rel. W/T	34
10/20/2001	Chesapeake Light Tower Reef	11	Capoldo, T.	11/24/2001	Chesapeake Light Tower Reef	11	Brian Petrauskas	Rel. W/T	35
10/20/2001	Chesapeake Light Tower Reef	9	Capoldo, T.	12/1/2001	Chesapeake Light Tower Reef	10	Robert W. Collins	Rel. W/T	42
10/20/2001	Chesapeake Light Tower Reef	9	Capoldo, T.	11/24/2001	Chesapeake Light Tower Reef	10	Michael Nannery	Rel. W/T	35
10/20/2001	Chesapeake Light Tower Reef	11	Capoldo, T.	11/23/2001	Chesapeake Light Tower Reef	12	Brandon Boyd	Rel. W/T	34
10/20/2001	Chesapeake Light Tower Reef	10	Capoldo, T.	12/1/2001	Chesapeake Light Tower Reef	10	Bill Perron	Rel. W/T	42
10/20/2001	Chesapeake Light Tower Reef	10	Capoldo, T.	11/24/2001	Chesapeake Light Tower Reef	12	Brian Petrauskas	Rel. W/T	35
10/20/2001	Chesapeake Light Tower Reef	10	Capoldo, T.	11/23/2001	Chesapeake Light Tower Reef	11	Brandon Boyd	Rel. W/T	34
10/20/2001	Chesapeake Light Tower Reef	10	Capoldo, T.	12/1/2001	Chesapeake Light Tower Reef	12	Bill Perron	Rel. W/T	42
11/8/2001	Chesapeake Light Tower Reef	8	Firestone, M.	11/28/2001	Chesapeake Light Tower Reef	9	Perron, Bill	Rel. W/T	20
11/8/2001	Chesapeake Light Tower Reef	11	Firestone, M.	11/28/2001	Chesapeake Light Tower Reef	14	Tyrone Reid	Killed	20
11/23/2001	Chesapeake Light Tower Reef	8	Capoldo, T.	11/23/2001	Chesapeake Light Tower Reef	8	Brandon Boyd	Rel. W/T	0
11/23/2001	Chesapeake Light Tower Reef	8	Capoldo, T.	11/24/2001	Chesapeake Light Tower Reef	8	Brian Petrauskas	Rel. W/T	1
11/23/2001	Chesapeake Light Tower Reef	8	Capoldo, T.	11/24/2001	Chesapeake Light Tower Reef	9	Brian Petrauskas	Rel. W/T	1
11/23/2001	Chesapeake Light Tower Reef	11	Capoldo, T.	11/23/2001	Chesapeake Light Tower Reef	11	Brandon Boyd	Rel. W/T	0
11/23/2001	Chesapeake Light Tower Reef	8	Capoldo, T.	11/24/2001	Chesapeake Light Tower Reef	9	Michael Nannery	Rel. W/T	1
11/23/2001	Chesapeake Light Tower Reef	9	Capoldo, T.	11/24/2001	Chesapeake Light Tower Reef	9	Brian Petrauskas	Rel. W/T	1
11/23/2001	Chesapeake Light Tower Reef	8	Capoldo, T.	11/24/2001	Chesapeake Light Tower Reef	9	Michael Nannery	Rel. W/T	1
11/23/2001	Chesapeake Light Tower Reef	9	Capoldo, T.	11/24/2001	Chesapeake Light Tower Reef	9	Michael Nannery	Rel. W/T	1
11/23/2001	Chesapeake Light Tower Reef	8	Capoldo, T.	11/24/2001	Chesapeake Light Tower Reef	8	Michael Nannery	Rel. W/T	1
11/24/2001	Chesapeake Light Tower Reef	8	Petrauskas, B.	12/1/2001	Chesapeake Light Tower Reef	8	Russell Tilley	Rel. W/T	7
11/24/2001	Chesapeake Light Tower Reef	10	Petrauskas, B.	11/24/2001	Chesapeake Light Tower Reef	10	Brian Petrauskas	Rel. W/T	0
11/24/2001	Chesapeake Light Tower Reef	10	Petrauskas, B.	12/1/2001	Chesapeake Light Tower Reef	11	Mike Perron	Rel. W/T	7
10/14/2000	Concrete Ships at Kiptopeake	9	Anderson, C.	1/3/2001	The Fingers	10	Mark Hodges	Killed	81
10/14/2000	Concrete Ships at Kiptopeake	8	Anderson, C.	1/1/2001	The Fingers	9	Mark Hodges	Rel. W/T	79
4/27/2001	Doxie Girl Wreck	11	Firestone, M.	7/11/2001	Doxie Girl Wreck	11	Rich Turner	Killed	75

Black Sea Bass

Tag Date	Location Tagged	TL (in)	Tagger	Recap.	Recapture Location	TL(in)	Rcp Angler	Result	Days Out
5/31/2001	Dump Site Buoy off Va. Beach	9	Collins, R.	7/22/2001	Off Virginia Beach Oceanfront	11	Robert Sturt	Rel. W/T	52
6/16/2001	Dump Site Buoy off Va. Beach	11	Sturt, R.	9/4/2001	Dump Site Buoy off Va. Beach	13	Mike Burgess	Killed	80
8/4/2001	Dump Site Buoy off Va. Beach	10	Holtz, R.	9/21/2001	Dump Site Buoy off Va. Beach	11	Parks Rountrey	Rel. W/T	48
8/4/2001	Dump Site Buoy off Va. Beach	8	Holtz, R.	8/19/2001	Dump Site Buoy off Va. Beach	8	David Smith, Sr.	Rel. W/T	15
1/25/2001	Elizabeth River (Hot Ditch)	9	Seymour, W.	2/16/2001	Elizabeth River (Hot Ditch)	11	Kenneth Simpson	Rel. W/T	22
1/25/2001	Elizabeth River (Hot Ditch)	9	Seymour, W.	3/18/2001	Elizabeth River (Hot Ditch)	9	John M. Hudgins	Rel. W/T	52
1/25/2001	Elizabeth River (Hot Ditch)	9	Seymour, W.	2/8/2001	Elizabeth River (Hot Ditch)	9	James C. Wright	Rel. W/T	14
2/8/2001	Elizabeth River (Hot Ditch)	9	Seymour, W.	3/18/2001	Elizabeth River (Hot Ditch)	9	John M. Hudgins	Rel. W/T	38
2/22/2001	Elizabeth River (Hot Ditch)	8	Seymour, W.	2/27/2001	Elizabeth River (Hot Ditch)	8	Jeff Dail	Rel. W/T	5
8/5/2001	Hampton Roads Bridge-Tunnel	5	Southall, C.	8/8/2001	Hampton Roads Bridge-Tunnel	4	Phillip McCargo, Jr.	Rel. W/T	3
8/29/2001	Hampton Roads Bridge-Tunnel	8	Stoker, C.	9/6/2001	Hampton Roads Bridge-Tunnel	6	Eric Colon	Rel. W/OT	8
8/29/2001	Hampton Roads Bridge-Tunnel	8	Stoker, C.	9/4/2001	Hampton Roads Bridge-Tunnel	8	Lee Fishbeck	Rel. W/T	6
8/29/2001	Hampton Roads Bridge-Tunnel	8	Stoker, C.	9/6/2001	Hampton Roads Bridge-Tunnel	8	Roy Twiddy	Rel. W/OT	4
9/13/2001	Hampton Roads Bridge-Tunnel	8	Stoker, C.	9/27/2001	Hampton Roads Bridge-Tunnel	8	Chad Stoker	Rel. W/T	14
9/13/2001	Hampton Roads Bridge-Tunnel	8	Stoker, C.	9/24/2001	Hampton Roads Bridge-Tunnel	8	Lee Fishbeck	Rel. W/T	11
9/13/2001	Hampton Roads Bridge-Tunnel	8	Stoker, C.	10/4/2001	Hampton Roads Bridge-Tunnel	9	Chad Stoker	Rel. W/T	21
9/22/2001	Hampton Roads Bridge-Tunnel	8	Stoker, C.	9/22/2001	Hampton Roads Bridge-Tunnel	8	Chad Stoker	Rel. W/T	0
5/10/2001	Hanks Wreck	12	Phipps, R.	6/10/2001	Hanks Wreck	11	Jerry Durand	Rel. W/T	31
9/6/2001	Harrison's Fishing Pier	14	Zarella, J.	9/22/2001	Harrison's Fishing Pier	14	Chris Hacker	Rel. W/T	16
9/6/2001	Harrison's Fishing Pier	14	Zarella, J.	9/22/2001	Harrison's Fishing Pier	14	Brian Dean	Rel. W/T	16
9/6/2001	Harrison's Fishing Pier	8	Zarella, J.	11/14/2001	Back River Artificial Reef	9	Chip Hall	Rel. W/T	69
9/21/2001	Harrison's Fishing Pier	7	Zarella, J.	9/27/2001	Harrison's Fishing Pier	7	Clayton Metz	Rel. W/T	6
9/26/2001	Harrison's Fishing Pier	7	Zarella, J.	9/27/2001	Harrison's Fishing Pier	8	Anette Berryman	Rel. W/T	1
12/11/2000	Hot Dog	17	Hodges, M.	6/9/2001	Powell Wreck	18	A. B. Ford	Killed	180
6/9/2001	Katy Brown Wreck/LCUs	10	Collins, R.	11/16/2001	Chesapeake Light Tower Reef	13	Raul Villareal	Killed	160
6/9/2001	Katy Brown Wreck/LCUs	10	Collins, R.	9/22/2001	Brass Spike Wreck	11	Ron Hughes	Rel. W/T	105
6/9/2001	Katy Brown Wreck/LCUs	11	Collins, R.	6/16/2001	Unidentified Wreck	10	Esten Abell	Rel. W/OT	7
9/21/2001	Kingston Celonite Wreck	8	Perron, M.	12/1/2001	Chesapeake Light Tower Reef	9	Mike Perron	Rel. W/T	71
7/28/2001	Kiptopeake State Park Pier	6	Barbee, D.	8/12/2001	Kiptopeake State Park Pier	8	Mark Braba	Rel. W/OT	15
7/28/2001	Kiptopeake State Park Pier	5	Barbee, D.	8/18/2001	Kiptopeake State Park Pier	5	Dustin Mills	Rel. W/OT	21
7/28/2001	Kiptopeake State Park Pier	5	Barbee, D.	9/10/2001	Kiptopeake State Park Pier	6	William B. Kittrell	Rel. W/OT	44
7/19/2001	Long Creek	7	Kerr, B.	8/12/2001	Long Creek	7	Grady Kerr	Rel. W/T	24
7/28/2001	Long Creek	6	Kerr, B.	8/12/2001	Long Creek	6	Grady Kerr	Rel. W/T	15
7/28/2001	Long Creek	6	Kerr, B.	8/12/2001	Long Creek	6	Grady Kerr	Rel. W/T	15
7/28/2001	Long Creek	6	Kerr, B.	8/31/2001	Long Creek	6	Buddy Kerr	Rel. W/T	34
7/28/2001	Long Creek	6	Kerr, B.	8/12/2001	Long Creek	6	Grady Kerr	Rel. W/T	15
8/16/2001	Long Creek	6	Kerr, B.	9/28/2001	Long Creek	7	Andy Rothenburg	Rel. W/T	43
8/16/2001	Long Creek	7	Kerr, B.	10/10/2001	Long Creek	7	John Saunders	Rel. W/OT	55
8/16/2001	Long Creek	6	Kerr, B.	8/31/2001	Long Creek	6	Buddy Kerr	Rel. W/T	15
9/28/2001	Long Creek	6	Rountrey, P.	10/17/2001	Long Creek	8	Steven K. Moulton	Rel. W/OT	43
9/28/2001	Long Creek	7	Rountrey, P.	11/10/2001	Lynnhaven Inlet	11	Cleophus Holsey	Rel. W/OT	19
9/28/2001	Long Creek	7	Rountrey, P.	9/29/2001	Broad Bay	8	John Strain	Rel. W/T	1
9/28/2001	Long Creek	6	Kerr, B.	10/17/2001	Long Creek	9	Steven K. Moulton	Rel. W/OT	19
9/28/2001	Long Creek	7	Kerr, B.	9/29/2001	Broad Bay	7	Gil Rigo	Rel. W/T	1
10/3/2001	Long Creek	7	Kerr, B.	10/17/2001	Long Creek	8	Steven K. Moulton	Rel. W/OT	14
9/28/2001	Lynnhaven Inlet	7	Wallace, T.	10/16/2001	Plantation Flats	7	Carl Spring	Rel. W/T	18
7/8/2001	Marble Ship Wreck		Fortier, R.	8/26/2001	Triangle Wreck	12	Chariton Wells	Killed	49
7/8/2001	Marble Ship Wreck		Fortier, R.	9/23/2001	4A Buoy Drydock Wreck	8	Edward Huff	Rel. W/OT	77
7/8/2001	Marble Ship Wreck		Fortier, R.	9/1/2001	"The "Reef" Area (S. of CLT)"	13	William Young	Killed	55
10/12/2000	Mussel Beds 2.6 mi NW of C.C.	9	Spiers, S.	10/31/2001	Mussel Beds 2.6 mi NW of C.C.	12	Sonny Spiers	Rel. W/T	384
10/20/2001	Mussel Beds 2.6 mi NW of C.C.	8	Spiers, S.	11/1/2001	Mussel Beds 2.6 mi NW of C.C.	9	Gerald Morgan	Rel. W/T	12
10/20/2001	Mussel Beds 2.6 mi NW of C.C.	9	Spiers, S.	10/20/2001	Mussel Beds 2.6 mi NW of C.C.	9	Sonny Spiers	Rel. W/T	0
10/20/2001	Mussel Beds 2.6 mi NW of C.C.	9	Spiers, S.	10/21/2001	Mussel Beds 2.6 mi NW of C.C.	9	Sonny Spiers	Rel. W/T	1
10/20/2001	Mussel Beds 2.6 mi NW of C.C.	8	Spiers, S.	10/21/2001	Mussel Beds 2.6 mi NW of C.C.	8	Sonny Spiers	Rel. W/T	1
10/21/2001	Mussel Beds 2.6 mi NW of C.C.	9	Spiers, S.	11/1/2001	Mussel Beds 2.6 mi NW of C.C.	9	Sonny Spiers	Rel. W/T	11
12/11/2000	Off Virginia Beach (mid-shore)	15	Hodges, M.	10/21/2001	Off Virginia Beach (mid-shore)	16	Glen Ford	Killed	314
8/3/2001	Poquoson Flats	9	Lowry, T.	8/9/2001	Back River	9	Edward Hogge, Jr.	Killed	6
6/21/2001	Rudee Inlet	5	Kucharczk, M.	7/4/2001	Rudee Inlet	4	Paul Leadbeater	Rel. W/OT	13
6/21/2001	Rudee Inlet	5	Kucharczk, M.	7/19/2001	Rudee Inlet	3	Steven Puckett	Rel. W/T	28
7/16/2001	Rudee Inlet	4	Kucharczk, M.	8/24/2001	Rudee Inlet	5	Jed Kucharczk	Rel. W/T	39
7/22/2001	Rudee Inlet	5	Kucharczk, L.	8/5/2001	Rudee Inlet	6	Marc Kucharczk	Rel. W/T	14
7/22/2001	Rudee Inlet	5	Kucharczk, L.	8/5/2001	Rudee Inlet	6	Marc Kucharczk	Rel. W/T	14
7/22/2001	Rudee Inlet	4	Kucharczk, M.	8/1/2001	Rudee Inlet	5	Travis Peszko	Rel. W/T	10
8/17/2001	Rudee Inlet	6	Kucharczk, M.	8/23/2001	Rudee Inlet	5	Kelly Wilson	Rel. W/T	6
8/28/2001	Rudee Inlet	6	Kucharczk, M.	9/1/2001	Rudee Inlet	11	Alonzo Singleton	Rel. W/OT	4
8/31/2001	Rudee Inlet Sea Buoy	7	Wehner, D.	9/19/2001	Rudee Inlet Sea Buoy	7	Michael McLeod	Rel. W/OT	19
8/31/2001	Rudee Inlet Sea Buoy	7	Wehner, D.	9/4/2001	Rudee Inlet Sea Buoy	7	Doug Wehner	Rel. W/T	4
8/31/2001	Rudee Inlet Sea Buoy	6	Wehner, D.	9/8/2001	Rudee Inlet Sea Buoy	6	Sean Malone	Rel. W/OT	8
8/31/2001	Rudee Inlet Sea Buoy	7	Wehner, D.	9/4/2001	Rudee Inlet Sea Buoy	7	Doug Wehner	Rel. W/T	4
8/31/2001	Rudee Inlet Sea Buoy	7	Wehner, D.	9/23/2001	Rudee Inlet Sea Buoy	7	Sean Malone	Rel. W/OT	23
8/31/2001	Rudee Inlet Sea Buoy	7	Wehner, D.	10/24/2001	Rudee Inlet Sea Buoy	8	Sean Malone	Rel. W/T	54
8/31/2001	Rudee Inlet Sea Buoy	7	Wehner, D.	9/23/2001	Rudee Inlet Sea Buoy	7	Sean Malone	Rel. W/OT	23
8/31/2001	Rudee Inlet Sea Buoy	7	Wehner, D.	9/3/2001	Rudee Inlet Sea Buoy	6	Rick Guyot	Rel. W/T	3
8/31/2001	Rudee Inlet Sea Buoy	7	Wehner, D.	9/23/2001	Rudee Inlet Sea Buoy	7	Sean Malone	Rel. W/OT	23
8/31/2001	Rudee Inlet Sea Buoy	8	Wehner, D.	9/4/2001	Rudee Inlet Sea Buoy	8	Doug Wehner	Rel. W/T	4
8/31/2001	Rudee Inlet Sea Buoy	7	Wehner, D.	9/4/2001	Rudee Inlet Sea Buoy	7	Doug Wehner	Rel. W/T	4
9/3/2001	Rudee Inlet Sea Buoy	7	Guyot, R.	9/8/2001	Rudee Inlet Sea Buoy	7	Sean Malone	Rel. W/OT	5
9/4/2001	Rudee Inlet Sea Buoy	6	Wehner, D.	9/23/2001	Rudee Inlet Sea Buoy	6	Sean Malone	Rel. W/OT	19
9/4/2001	Rudee Inlet Sea Buoy	6	Wehner, D.	9/8/2001	Rudee Inlet Sea Buoy	7	Sean Malone	Rel. W/OT	4
9/4/2001	Rudee Inlet Sea Buoy	7	Wehner, D.	9/8/2001	Rudee Inlet Sea Buoy	7	Sean Malone	Rel. W/OT	4
5/10/2001	Salty Sea Wreck	12	Phipps, R.	5/27/2001	Chesapeake Light Tower Reef	13	Doug Nichols	Rel. W/T	17
5/10/2001	Salty Sea Wreck	12	Phipps, R.	6/16/2001	Chesapeake Light Tower Reef	14	Mark Peele	Killed	37
5/10/2001	Salty Sea Wreck	12	Phipps, R.	7/1/2001	Tiger Wreck	16	Pete Stratton	Rel. W/T	52
5/15/2001	Salty Sea Wreck	12	Phipps, R.	6/9/2001	Salty Sea Wreck	11	Melvin Kauffman	Killed	25
5/15/2001	Salty Sea Wreck	14	Phipps, R.	5/31/2001	Chesapeake Light Tower Reef	14	Mark Sterling	Killed	16

Black Sea Bass

Tag Date	Location Tagged	TL (in)	Tagger	Recap.	Recapture Location	TL(in)	Recp Angler	Result	Days Out
7/7/2001	Sand Shoal Inlet	9	Wehner, D.	7/15/2001	Oyster Bay	10	Jack Smith	Rel. W/OT	8
7/7/2001	Sand Shoal Inlet	8	Wehner, D.	7/17/2001	Sand Shoal Inlet	8	Doug Wehner	Rel. W/T	10
8/1/2001	Sand Shoal Inlet	11	Wehner, D.	8/1/2001	Sand Shoal Inlet	11	Doug Wehner	Rel. W/T	0
1/8/2000	Santore Wreck	10	Perron, M.	5/5/2001	The Fingers	11	Mark Hodges	Killed	483
6/8/2001	Santore Wreck	8	Perron, M.	11/8/2001	Santore Wreck	11	Dr. Jim Wright	Rel. W/OT	153
6/8/2001	Santore Wreck	8	Perron, M.	9/10/2001	Santore Wreck	10	Robert Mitchell	Rel. W/T	94
6/8/2001	Santore Wreck	9	Perron, M.	9/10/2001	Santore Wreck	10	Robert Mitchell	Rel. W/T	94
11/29/2000	The Fingers	14	Hodges, M.	7/4/2001	Spring Chicken Wreck	15	Mark Hodges	Killed	217
11/29/2000	The Fingers	14	Hodges, M.	10/9/2001	Spring Chicken Wreck	16	Mark Hodges	Killed	314
7/13/2000	Tiger Wreck	8	Seymour, W.	4/14/2001	The Fingers	11	Mark Hodges	Killed	275
5/11/2001	Tiger Wreck	9	Redd, A.	5/20/2001	Unknown Wreck off Va Beach	11	Shannone Walters	Rel. W/OT	9
6/3/2001	Tiger Wreck	9	Kucharczk, M.	7/7/2001	Tiger Wreck	10	Walt Mullaney	Rel. W/OT	34
6/3/2001	Tiger Wreck	9	Kucharczk, M.	6/23/2001	Tiger Wreck	9	Lance Poultar	Rel. W/T	20
6/3/2001	Tiger Wreck	9	Kucharczk, M.	8/7/2001	Tiger Wreck	10	Kevin Wells	Rel. W/T	65
6/3/2001	Tiger Wreck	9	Kucharczk, M.	7/13/2001	4A Buoy Drydock Wreck	9	Herman J. Williams	Rel. W/T	40
6/10/2001	Tiger Wreck	8	Poultar, A.	6/28/2001	Tiger Wreck	8	Alfred H. Redd	Rel. W/T	18
6/19/2001	Tiger Wreck	9	Beard, W.	8/18/2001	Tiger Wreck	10	Roger Wiley	Rel. W/OT	60
6/19/2001	Tiger Wreck	10	Beard, W.	7/7/2001	Tiger Wreck	10	Bryant Hodges	Killed	18
6/28/2001	Tiger Wreck	10	Redd, A.	7/7/2001	Tiger Wreck	10	Dennis Bowen	Rel. W/T	40
6/28/2001	Tiger Wreck	10	Redd, A.	7/5/2001	Tiger Wreck	11	Nancy Hawkins	Rel. W/T	7
8/3/2001	Tiger Wreck	10	Flader, N.	9/6/2001	Tiger Wreck	13	Randy Baker	Rel. W/OT	34
8/5/2001	Tiger Wreck	10	Flader, N.	8/22/2001	Tiger Wreck	10	Todd N. Brown	Rel. W/T	17
10/23/2001	Tiger Wreck	10	Beard, W.	11/30/2001	Tiger Wreck	10	Jason Anderson	Killed	38
10/23/2001	Tiger Wreck	10	Redd, A.	11/3/2001	Tiger Wreck	10	Welton Beard	Rel. W/T	11
11/18/2001	Tiger Wreck	13	Phipps, R.	11/30/2001	Tiger Wreck	12	Jason Anderson	Killed	12
3/30/2000	Unnamed Wreck at Fingers	9	Paschall, A.	1/17/2001	The Fingers	11	Joe Mizelle	Rel. W/T	293
<b>Cobia</b>									
6/22/1999	"Cabbage Patch (C-18 Buoy)"	42	Holmes, L.	6/26/2001	Latimer Shoal (RN16 Buoy)		Hank Conley	Rel. W/OT	735
7/4/1997	"CBBT, 12 Mile Post"	44	Arris, D.	7/26/2001	Seashore State Park Beach		David Carlier		1483
6/22/2001	"CBBT, 12 Mile Post"	45	Cowling, C.	6/30/2001	Latimer Shoal (RN16 Buoy)	46	Scott Dickens	Killed	8
7/1/2000	36A Buoy (Old C-10 Buoy)	39	Spiers, S.	7/21/2001	"Cabbage Patch (C-18 Buoy)"	42	James A. Shipley	Killed	385
8/23/2000	Baltimore Channel Buoy Line	35	Walsh, M.	8/25/2001	Off Silver Beach	40	Sherry King	Killed	367
6/1/1999	Grandview Fishing Pier	38	Martin, L.	6/10/2001	"CBBT, High Level Bridge"	47	Patrick Jensen	Killed	740
6/6/1999	Inner Middle Ground Shoal	50	Holtz, R.	7/7/2001	"Cabbage Patch (C-18 Buoy)"	44	Zachary Annon	Rel. W/OT	762
7/11/1999	Inner Middle Ground Shoal	54	Barbee, D.	7/3/2001	Cut Channel; Buoy 39-47	63	David T. White	Killed	723
6/22/2001	Inner Middle Ground Shoal	40	Barbee, D.	6/25/2001	Latimer Shoal (RN16 Buoy)	39	William Edmondson	Killed	3
6/20/1998	Latimer Shoal (RN16 Buoy)	36	Bull, M.	7/7/2001	"Cabbage Patch (C-18 Buoy)"	46	George Annon	Rel. W/OT	1113
7/20/1999	Latimer Shoal (RN16 Buoy)	31	Barbee, D.	7/1/2001	Off Back River	44	Juanita Naylor	Killed	712
6/24/2000	Latimer Shoal (RN16 Buoy)	28	Barbee, D.	7/12/2001	Plantation Light	37	Chris Caison	Rel. W/T	383
6/10/2001	Latimer Shoal (RN16 Buoy)	39	Firestone, M.	8/22/2001	36A Buoy (Old C-10 Buoy)	40	Danny Baugh	Killed	73
7/29/2000	Milford Haven; Hole-in-the-Wall	24	Wilson, G.	6/18/2001	Plumtree Flats; Plumtree Bar	21	John Dryden	Rel. W/T	324
6/3/2001	Mobjack Bay	41	Otterson, M.	6/22/2001	***Rock Pile***, Grandview"	36	Scott Clark	Rel. W/OT	19
6/10/2001	Mobjack Bay	38	Otterson, M.	6/22/2001	***Rock Pile***, Grandview"	36	Scott Clark	Rel. W/OT	12
6/12/2001	Off Back River	48	Rea, A.	6/24/2001	Latimer Shoal (RN16 Buoy)		Hank Conley	Killed	12
6/18/2001	Onancock-Pungoteague Flats	36	Bull, M.	8/30/2001	Off Silver Beach	38	Ronnie Gore	Rel. W/OT	73
7/22/2001	York Spit	21	Otterson, M.	8/16/2001	Off Poquoson River	20	Edward C. Hogge, Jr.	Rel. W/OT	25
<b>Flounder</b>									
7/13/2001	"Cabbage Patch (C-18 Buoy)"	14	Barbee, D.	8/22/2001		14	Dave Barbee	Rel. W/T	40
5/12/2001	"CBBT, 12 Mile Post"	14	Williams, R.	6/10/2001	"CBBT, 12 Mile Post"	15	Donald Saunders	Rel. W/T	29
5/1/2001	"CBBT, 1st Island"	13	Cowling, C.	6/12/2001	"CBBT, 1st Island"	15	Eugene Complay	Rel. W/T	42
5/12/2001	"CBBT, 1st Island"	15	Flader, N.	6/28/2001	"CBBT, 1st Island"	16	Claude Reid	Killed	47
5/12/2001	"CBBT, 1st Island"	14	Perron, M.	6/1/2001	"CBBT, 1st Island"	14	R. K. Salyard	Rel. W/OT	20
5/19/2001	"CBBT, 1st Island"	14	Santti, J.	8/10/2001	"CBBT, Seagull Fishing Pier"	14	Bert Fentress	Rel. W/OT	83
7/1/2001	"CBBT, 1st Island"	15	Capoldo, T.	8/16/2001	Cape Henry Area	15	Luther Butler	Rel. W/OT	46
7/7/2001	"CBBT, 1st Island"	15	Edinger, G.	8/15/2001	"CBBT, 1st Small Boat Channel"	14	Zachary Bryan	Rel. W/T	39
4/15/2001	"CBBT, 2nd Island"	15	Capoldo, T.	8/17/2001	"CBBT, 2nd Island"	15	Ann Chamberlain	Killed	124
4/15/2001	"CBBT, 2nd Island"	14	Capoldo, T.	7/13/2001	"CBBT, 3rd Island"	16	Kevin Monroe	Killed	89
4/21/2001	"CBBT, 2nd Island"	14	Capoldo, T.	6/8/2001	"CBBT, 2nd Island"		Robert Kellum	Rel. W/OT	48
4/21/2001	"CBBT, 2nd Island"	15	Bunnell, A.	6/16/2001	Bluefish Rock	15	Dennis Buisset	Rel. W/OT	56
4/21/2001	"CBBT, 2nd Island"	15	Bunnell, A.	5/4/2001	"CBBT, 1st Island"	15	Chris Paul	Killed	13
4/21/2001	"CBBT, 2nd Island"	15	Bunnell, A.	5/26/2001	Off Back River	15	Richard Vanness	Killed	35
4/21/2001	"CBBT, 2nd Island"	16	Bunnell, A.	6/14/2001	Concrete Ships at Kiptopeake	16	Linda Conner	Killed	54
4/21/2001	"CBBT, 2nd Island"	15	Bunnell, A.	6/12/2001	"CBBT, 2nd Island"	16	Janet Ball	Killed	52
4/21/2001	"CBBT, 2nd Island"	15	Bunnell, A.	6/28/2001	"CBBT, 2nd Island"	17	Charles Young	Rel. W/OT	68
5/1/2001	"CBBT, 2nd Island"	15	Petrauskas, B.	5/19/2001	"CBBT, 2nd Island"	15	Mark Thurston	Rel. W/T	18
5/3/2001	"CBBT, 2nd Island"	15	Collins, W.	9/8/2001	"CBBT, 2nd Island"	16	Dewey Albert	Killed	128
5/5/2001	"CBBT, 2nd Island"	15	Bunnell, A.	5/24/2001	"CBBT, 2nd Island"	15	Edna May Weston	Rel. W/T	19
5/5/2001	"CBBT, 2nd Island"	12	Bunnell, A.	7/12/2001	"CBBT, 1st Island"		Sue Phipps	Rel. W/T	68
7/4/2001	"CBBT, 2nd Island"	15	Elliott, D.	8/18/2001	"CBBT, 2nd Island"	15	Donna Siebert	Rel. W/OT	45
3/31/2001	"CBBT, 3rd Island"	14	Williams, R.	5/28/2001	Potomac River (lower)	15	John Brandenburg	Rel. W/OT	58
3/31/2001	"CBBT, 3rd Island"	15	Williams, R.	7/22/2001	"CBBT, Unspecified"	15	Jeff Diggs	Rel. W/OT	113
3/31/2001	"CBBT, 3rd Island"	14	Williams, R.	6/17/2001	"CBBT, 8 Mile Post (Bend Area)"	14	William Jennings	Rel. W/T	78
5/2/2001	"CBBT, 3rd Island"	14	Edinger, G.	5/26/2001	Buckroe Beach Pier	14	Gil Rigo	Released w/ new Tag	24
5/2/2001	"CBBT, 3rd Island"	14	Edinger, G.	5/26/2001	Buckroe Beach Pier	14	Lucille M. Bower	Rel. W/OT	24
9/2/2000	"CBBT, 4th Island"	13	Donaldson, G.	1/23/2001	Unknown	14	Lauro Hernandez	Killed	143
6/21/2001	"CBBT, 4th Island"	14	Bull, M.	10/20/2001	"CBBT, 2nd Island"	16	Larry Cooper	Killed	121
4/2/2000	"CBBT, 8 Mile Post (Bend Area);	13	Shuler, L.	7/16/2001	"CBBT, 3rd Island"	14	Sean Doran	Rel. W/T	470
6/17/2001	"CBBT, Big D Wreck"	15	Perron, B.	7/4/2001	"CBBT, 2nd Island"	18	Walter Joyner	Killed	17
8/25/2001	"CBBT, High Level Bridge"	15	Williams, R.	9/6/2001	"CBBT, High Level Bridge"	15	Don Heffentrager	Rel. W/OT	12
11/23/2001	"Hatteras Inlet, NC"	9	Wehner, D.	11/25/2001	"Hatteras Inlet, NC"	9	John North	Rel. W/T	2
8/3/2001	"Oregon Inlet, North Carolina"	15	Guyot, R.	9/28/2001	"Oregon Inlet, North Carolina"	16	Ron Peterson	Killed	56
9/3/2000	36A Buoy (Old C-10 Buoy)	13	Smith, D.	7/7/2001	Off Cape Charles	13	William Rudd IV	Rel. W/T	307
5/5/2001	36A Buoy (Old C-10 Buoy)	14	Jenrette, J.	7/22/2001	36A Buoy (Old C-10 Buoy)	15	Scott Basta	Rel. W/OT	78

Flounder

Tag Date	Location Tagged	TL (in)	Tagger	Recap.	Recapture Location	TL(in)	Rcp Angler	Result	Days Out
9/12/2000	38A Buoy (Old C-12 Buoy)	13	Barbee, D.	7/27/2001	Off Poquoson River	16	Sonny Gideon	Rel. W/OT	318
11/7/2000	38A Buoy (Old C-12 Buoy)	15	Barbee, D.	2/4/2001	"Corolla-False Cape-Duck, NC"	15	Billy Hardy	Killed	89
9/10/2000	Assateague E. Channel	14	Handforth, M.	5/27/2001	Gargathy Inlet	16	Matthew Adams	Killed	259
9/24/2000	Assateague E. Channel	14	Handforth, M.	4/28/2001	Assawoman Inlet	17	Jeffrey Porter	Killed	216
10/7/2000	Assateague E. Channel	15	Handforth, M.	5/26/2001	"Assawoman Bay, Ocean City, MD"	17	Jimmy Parrott	Rel. W/OT	231
6/18/2001	Assateague E. Channel	16	Handforth, M.	7/3/2001	Toms Cove	16	Bruce Blackman*	Killed	15
7/9/2001	Assateague E. Channel	14	Handforth, M.	9/13/2001	Toms Cove	14	Bob Oliver	Rel. W/OT	66
7/17/2001	Assateague E. Channel	14	Handforth, M.	7/22/2001	Assateague E. Channel	14	Grayson West	Rel. W/OT	5
8/23/2000	Baltimore Channel Buoy Line	14	Walsh, M.	5/27/2001	"Choptank River, MD"	15	Jonathan Hackett	Killed	277
10/9/2000	Baltimore Channel Buoy Line	12	Mays, J.	7/3/2001	"CBBT, High Level Bridge"	15	Jim Clinedinst	Rel. W/OT	267
11/4/2000	Baltimore Channel Buoy Line	15	Donaldson, G.	5/15/2001	York River (lower)	15	Leroy Cunningham	Rel. W/OT	192
4/23/2001	Baltimore Channel Buoy Line	15	Overton, R.	8/10/2001	"CBBT, 1st Island"	16	Alan Sivils	Killed	109
7/4/2001	Baltimore Channel Buoy Line	13	Flader, N.	9/3/2001	Baltimore Channel Buoy Line	14	Roy Mc Causey	Rel. W/OT	61
7/4/2001	Baltimore Channel Buoy Line	15	Flader, N.	7/18/2001	Baltimore Channel Buoy Line	15	George rayfield Oliver	Rel. W/OT	14
9/3/2001	Baltimore Channel Buoy Line	14	Flader, N.	9/7/2001	"CBBT, 8 Mile Post (Bend Area)"	13	Dennis Walczak	Rel. W/OT	4
9/7/2001	Baltimore Channel Buoy Line	13	Kucharczk, M.	12/27/2001	off NC (Outer Banks mid-shore)		Dale McMillan	Killed	111
5/26/2001	Buckroe Beach Pier	13	Rigo, G.	7/7/2001	Buckroe Beach Pier	14	Teresa Chandler	Rel. W/T	42
5/26/2001	Buckroe Beach Pier	13	Rigo, G.	8/24/2001	Buckroe Beach Pier	15	Hunter Handle	Rel. W/T	90
5/26/2001	Buckroe Beach Pier	13	Rigo, G.	7/25/2001	Buckroe Beach Pier	13	Ray Coates	Rel. W/T	60
5/26/2001	Buckroe Beach Pier	14	Rigo, G.	6/6/2001	Buckroe Beach Pier	14	George Bowen	Rel. W/T	11
5/26/2001	Buckroe Beach Pier	15	Rigo, G.	6/3/2001	Buckroe Beach Pier	15	Lee Davis	Rel. W/T	8
5/26/2001	Buckroe Beach Pier	15	Rigo, G.	6/10/2001	Buckroe Beach Pier	15	Carole Woodard	Rel. W/OT	15
5/26/2001	Buckroe Beach Pier	15	Rigo, G.	5/28/2001	Buckroe Beach Pier	15	Ann B. Bowles	Rel. W/T	2
5/26/2001	Buckroe Beach Pier	11	Rigo, G.	6/24/2001	Buckroe Beach Pier	12	Bruce Cook	Rel. W/T	29
5/26/2001	Buckroe Beach Pier	14	Rigo, G.	9/15/2001	Buckroe Beach Pier	15	Chris TenBusch	Killed	112
5/26/2001	Buckroe Beach Pier	14	Rigo, G.	6/22/2001	Buckroe Beach Pier	14	John Hitchcock	Rel. W/T	27
5/26/2001	Buckroe Beach Pier	11	Rigo, G.	9/24/2001	Buckroe Beach Pier	15	Pat Gayhart	Rel. W/T	121
5/26/2001	Buckroe Beach Pier	11	Rigo, G.	9/2/2001	Buckroe Beach Pier	15	Pat Lash	Rel. W/T	99
5/26/2001	Buckroe Beach Pier	13	Rigo, G.	6/9/2001	Buckroe Beach Pier	14	Art Hill	Rel. W/T	14
5/26/2001	Buckroe Beach Pier	15	Rigo, G.	6/3/2001	Buckroe Beach Pier	15	Scott Rogers	Rel. W/OT	8
5/26/2001	Buckroe Beach Pier	10	Rigo, G.	6/19/2001	Buckroe Beach Pier	11	Faith Redmiles	Rel. W/T	24
5/26/2001	Buckroe Beach Pier	12	Rigo, G.	8/12/2001	Buckroe Beach Pier	14	Thomas Morrison, Jr.	Rel. W/T	78
5/26/2001	Buckroe Beach Pier	12	Rigo, G.	8/19/2001	Buckroe Beach Pier	14	Kenneth Simpson	Rel. W/T	85
5/26/2001	Buckroe Beach Pier	12	Rigo, G.	7/15/2001	Buckroe Beach Pier	14	Kenneth R. Simpson, Jr.	Rel. W/T	50
5/26/2001	Buckroe Beach Pier	14	Rigo, G.	6/9/2001	Buckroe Beach Pier	13	Marshall York	Rel. W/T	14
5/26/2001	Buckroe Beach Pier	13	Rigo, G.	8/7/2001	Buckroe Beach Pier	15	David Redmiles	Rel. W/T	73
5/28/2001	Buckroe Beach Pier	14	Rigo, G.	7/12/2001	Buckroe Beach Pier	15	Bobby Averte	Rel. W/T	45
5/28/2001	Buckroe Beach Pier	14	Rigo, G.	9/24/2001	Grandview Fishing Pier	13	Rosemary Salcedo	Rel. W/T	119
5/28/2001	Buckroe Beach Pier	12	Rigo, G.	7/11/2001	Buckroe Beach Pier	14	David Redmiles	Rel. W/T	44
5/28/2001	Buckroe Beach Pier	12	Rigo, G.	6/9/2001	Buckroe Beach Pier	12	Virginia Morris	Rel. W/T	12
5/28/2001	Buckroe Beach Pier	13	Rigo, G.	6/7/2001	Buckroe Beach Pier	14	Teresa Redmiles	Rel. W/T	10
5/28/2001	Buckroe Beach Pier	11	Rigo, G.	6/3/2001	Buckroe Beach Pier	11	Eugene Yarbrough	Rel. W/OT	6
6/17/2001	Buckroe Beach Pier	11	Rigo, G.	7/25/2001	Buckroe Beach Pier	14	Linda Morris	Rel. W/T	38
6/17/2001	Buckroe Beach Pier	11	Rigo, G.	9/7/2001	Buckroe Beach Pier	13	George Bryant	Rel. W/T	82
6/17/2001	Buckroe Beach Pier	11	Rigo, G.	9/7/2001	Buckroe Beach Pier	13	George Bryant	Rel. W/T	82
6/17/2001	Buckroe Beach Pier	12	Rigo, G.	7/1/2001	Buckroe Beach Pier	12	JoAnn Thornton	Rel. W/T	14
6/17/2001	Buckroe Beach Pier	12	Rigo, G.	6/21/2001	Buckroe Beach Pier	13	Linda Williams	Rel. W/OT	4
6/17/2001	Buckroe Beach Pier	11	Rigo, G.	8/11/2001	Buckroe Beach Pier	12	Ron Skinner	Rel. W/T	55
6/17/2001	Buckroe Beach Pier	10	Rigo, G.	6/24/2001	Buckroe Beach Pier	10	Eric Evans	Rel. W/T	7
6/17/2001	Buckroe Beach Pier	11	Rigo, G.	6/30/2001	Buckroe Beach Pier	11	Eric Miller	Rel. W/T	13
7/1/2001	Buckroe Beach Pier	11	Rigo, G.	7/16/2001	Buckroe Beach Pier	12	Marlon Kissoon	Rel. W/T	15
7/1/2001	Buckroe Beach Pier	11	Rigo, G.	9/2/2001	Buckroe Beach Pier	14	Keith Mercure	Rel. W/T	63
7/1/2001	Buckroe Beach Pier	11	Rigo, G.	7/16/2001	Buckroe Beach Pier	12	Marlon Kissoon	Rel. W/T	15
7/1/2001	Buckroe Beach Pier	12	Rigo, G.	7/21/2001	Buckroe Beach Pier	12	Cheryl Sawyer	Rel. W/T	20
7/1/2001	Buckroe Beach Pier	12	Rigo, G.	8/25/2001	Buckroe Beach Pier	13	Madelina Jennings	Rel. W/T	55
7/1/2001	Buckroe Beach Pier	12	Rigo, G.	8/27/2001	Buckroe Beach Pier	13	Ryan Beau	Rel. W/OT	57
7/4/2001	Buckroe Beach Pier	14	Rigo, G.	7/15/2001	Buckroe Beach Pier	15	Brett Bissett	Rel. W/T	11
7/4/2001	Buckroe Beach Pier	13	Rigo, G.	8/15/2001	Buckroe Beach Pier	14	Tammy Smith	Rel. W/T	42
7/4/2001	Buckroe Beach Pier	13	Rigo, G.	9/1/2001	Buckroe Beach Pier	14	Edith T. Spiro	Rel. W/T	59
7/4/2001	Buckroe Beach Pier	13	Rigo, G.	9/14/2001	Buckroe Beach Pier	14	Chris Norman	Rel. W/T	72
7/13/2001	Buckroe Beach Pier	12	Rigo, G.	9/23/2001	Buckroe Beach Pier	13	Pat Lash	Rel. W/T	72
7/13/2001	Buckroe Beach Pier	14	Rigo, G.	7/15/2001	Buckroe Beach Pier	14	Steve Redfegm	Rel. W/OT	2
7/13/2001	Buckroe Beach Pier	13	Rigo, G.	9/15/2001	Buckroe Beach Pier	14	Jane Oakes	Rel. W/OT	64
9/2/2001	Buckroe Beach Pier	11	Rigo, G.	9/27/2001	Buckroe Beach Pier	11	Jeff Bartlett	Rel. W/T	25
9/2/2001	Buckroe Beach Pier	11	Rigo, G.	9/22/2001	Buckroe Beach Pier	11	Joseph Huggett	Rel. W/T	20
9/2/2001	Buckroe Beach Pier	10	Rigo, G.	9/27/2001	Buckroe Beach Pier	11	Barbara Elliott	Rel. W/T	25
9/2/2001	Buckroe Beach Pier	10	Rigo, G.	9/6/2001	Buckroe Beach Pier	11	Clifton Shupe	Rel. W/T	4
9/2/2001	Buckroe Beach Pier	14	Rigo, G.	10/19/2001	Buckroe Beach Pier	15	Preston Cooley	Rel. W/T	47
8/26/2000	Cape Henry Wreck	12	Bradshaw, M.	6/2/2001	"CBBT, 3rd Island"	15	Scott Deas	Rel. W/OT	280
6/7/2001	Cape Henry Wreck	16	Flader, N.	8/17/2001	Baltimore Channel Buoy Line	16	Don Lightfoot	Killed	71
6/22/2001	Cape Henry Wreck	15	Petrauskas, B.	7/17/2001	Cape Henry Area	16	James Coy Crutchfield	Killed	25
8/3/2000	Chincoteague Channel	12	Handforth, M.	6/29/2001	Toms Cove	16	James S. Weese	Killed	330
7/20/2001	Chincoteague Channel	13	Handforth, M.	9/1/2001	Chincoteague Channel	14	Ken Werkeheiser	Rel. W/OT	43
8/5/2001	Chincoteague Channel	16	Handforth, M.	8/19/2001	Chincoteague Channel	16	Richard Hansen	Rel. W/T	14
8/17/2001	Chincoteague Channel	13	Handforth, M.	9/14/2001	Chincoteague Channel	13	Dan Scharville	Rel. W/T	28
10/14/2000	Chincoteague Inlet	13	Handforth, M.	6/24/2001	Gargathy Inlet	15	Bill Hall	Rel. W/T	253
4/14/2001	Chincoteague Inlet	15	Handforth, M.	5/17/2001	Chincoteague Channel	15	Robert Hayes	Killed	33
4/15/2001	Cockle Creek	14	Handforth, M.	6/8/2001	Four Mouths Area, Wallops Is.	15	William Smith	Killed	54
4/21/2001	Cockle Creek	14	Handforth, M.	6/28/2001	Chincoteague Channel	16	John W. Bunch	Killed	68
4/21/2001	Cockle Creek	13	Handforth, M.	5/27/2001	Cockle Creek	15	Scott Barton	Rel. W/OT	36
5/4/2001	Cockle Creek		Handforth, M.	10/13/2001	Queen Sound Channel; Queen Sounc	17	Louis Schadie	Killed	162
6/29/2001	Cockle Creek	14	Handforth, M.	9/28/2001	Cockle Creek		Bob Lawrence	Rel. W/T	91
9/30/2000	Concrete Ships at Kiptopeake	13	Spiers, S.	6/20/2001	Off Cape Charles	16	John Wesley Humphries, Sr.	Killed	263
10/14/2000	Concrete Ships at Kiptopeake	14	Anderson, C.	2/10/2001	off NC (Outer Banks mid-shore)		Randles' Seafood attn. Jodi	Killed	119
10/16/2000	Concrete Ships at Kiptopeake	14	Heinz, T.	7/11/2001	Potomac River (lower)	15	Tommy Crowder	Rel. W/OT	268

Flounder

Tag Date	Location Tagged	TL (in)	Tagger	Recap.	Recapture Location	TL(In)	Rcp Angler	Result	Days Out
10/16/2000	Concrete Ships at Kiptopeake	15	Spiers, S.	7/21/2001		16	Chris Calabrese	Killed	278
10/10/2001	Concrete Ships at Kiptopeake	14	Barbee, D.	10/12/2001	Concrete Ships at Kiptopeake	14	Steve Hitchner	Rel. W/T	2
10/11/2001	Concrete Ships at Kiptopeake	15	Barbee, D.	10/12/2001	Concrete Ships at Kiptopeake	15	Nancy Harrison	Rel. W/T	1
10/12/2001	Concrete Ships at Kiptopeake	14	Giannini, R.	10/14/2001	Concrete Ships at Kiptopeake	12	Eddie Reynolds	Rel. W/T	2
10/12/2001	Concrete Ships at Kiptopeake	14	Barbee, D.	10/21/2001	Plantation Light	15	Andy Mayo	Rel. W/OT	9
5/4/2001	Drawing Channel	14	Elliott, D.	7/12/2001	Bradford Bay; Bradford Channel	15	John W. Wilson	Killed	69
7/22/2001	Dump Site Buoy off Va. Beach	12	Holtz, R.	8/17/2001	Dump Site Buoy off Va. Beach	13	David Smith, Jr.	Rel. W/T	26
8/4/2001	Dump Site Buoy off Va. Beach	14	Holtz, R.	9/8/2001		14	Parks Rountrey	Rel. W/T	35
8/4/2001	Dump Site Buoy off Va. Beach	19	Holtz, R.	8/9/2001	Off Virginia Beach Oceanfront	19	James C. Wright	Killed	5
8/5/2001	Dump Site Buoy off Va. Beach	15	Holtz, R.	9/4/2001	Rudee Inlet	15	Brett Jamison	Rel. W/T	30
8/10/2001	Dump Site Buoy off Va. Beach	13	Wallace, L.	8/17/2001	Dump Site Buoy off Va. Beach	13	David Smith, Sr.	Rel. W/T	7
6/21/2001	East Ocean View Reef	13	Cowling, C.	8/28/2001	East Ocean View Reef	13	Jack Preisser	Rel. W/OT	68
6/9/2001	Fisherman's Inlet Bridge	15	Sturt, R.	6/23/2001	Unknown	14	Kim Hines	Killed	14
9/10/2000	Fort Monroe	12	Brown, T.	5/11/2001	Fort Monroe	12	Jim Brown	Rel. W/OT	243
5/12/2001	Fort Monroe	15	Mauney, H.	6/3/2001	Fort Monroe	15	Wesley Warr	Rel. W/T	22
5/12/2001	Fort Monroe	14	Mauney, H.	6/10/2001	Fort Monroe	16	Michael Miller	Killed	29
5/12/2001	Fort Monroe	14	Mauney, H.	5/26/2001	Fort Monroe	15	Theodore Martin	Killed	14
6/16/2001	Fort Monroe	13	Vinson, S.	7/28/2001	Fort Monroe	13	John Kulik	Rel. W/OT	42
10/6/2000	Four Mouths Area, Wallops Is.	13	Handforth, M.	6/27/2001	Black Narrows Channel	15	Mike Santelli	Killed	264
5/28/2000	Gloucester Point Fishing Pier	11	Vinson, S.	5/19/2001	*CBBT, 1st Small Boat Channel*	16	Danny Wright	Rel. W/T	356
5/3/2001	Gloucester Point Fishing Pier	15	Vinson, S.	5/21/2001	Gloucester Point Fishing Pier	15	Rich Pickens	Rel. W/OT	18
5/18/2001	Gloucester Point Fishing Pier	13	Vinson, S.	5/30/2001	Gloucester Point Fishing Pier	13	Russell Jordan	Rel. W/OT	12
5/18/2001	Gloucester Point Fishing Pier	13	Vinson, S.	5/30/2001	York River (lower)	13	Matthew Poteat	Rel. W/OT	12
5/24/2001	Gloucester Point Fishing Pier	14	Vinson, S.	6/3/2001	York River (lower)	14	Mark Burrow	Rel. W/OT	10
6/4/2001	Gloucester Point Fishing Pier	12	Vinson, S.	8/24/2001	Gloucester Point Fishing Pier	13	Ed Shepherd	Rel. W/OT	81
9/15/2000	Grandview Fishing Pier	13	Rigo, G.	5/9/2001	Hampton Roads Bridge-Tunnel	15	Tommy Miller	Rel. W/T	236
9/15/2000	Grandview Fishing Pier	10	Rigo, G.	8/17/2001	Grandview Fishing Pier	14	Dennis Walker	Rel. W/T	336
9/15/2000	Grandview Fishing Pier	13	Rigo, G.	7/4/2001	Grandview Fishing Pier	14	Wayne Carte	Rel. W/T	292
5/2/2001	Grandview Fishing Pier	14	Meister, R.	5/27/2001	Grandview Fishing Pier	14	Jennifer Freeman	Rel. W/T	25
5/2/2001	Grandview Fishing Pier	14	Meister, R.	6/5/2001	Grandview Fishing Pier	16	Roy Poole	Killed	34
5/2/2001	Grandview Fishing Pier	14	Meister, R.	5/14/2001	Grandview Fishing Pier	14	Richard Meister	Rel. W/T	12
5/3/2001	Grandview Fishing Pier	12	Meister, R.	5/31/2001	Grandview Fishing Pier	13	David Thompson	Rel. W/T	28
5/3/2001	Grandview Fishing Pier	13	Meister, R.	5/3/2001	Grandview Fishing Pier	13	Dennis Walker	Rel. W/T	0
5/3/2001	Grandview Fishing Pier	13	Meister, R.	7/7/2001	Grandview Fishing Pier	15	Charles Pointer	Rel. W/OT	65
5/9/2001	Grandview Fishing Pier	12	Meister, R.	5/20/2001	Grandview Fishing Pier	13	James Moses	Rel. W/T	11
5/9/2001	Grandview Fishing Pier	12	Meister, R.	6/10/2001	Grandview Fishing Pier	13	Jennifer Migliore	Rel. W/T	32
5/9/2001	Grandview Fishing Pier	10	Meister, R.	5/17/2001	Grandview Fishing Pier	12	Steve Boxley	Rel. W/T	8
5/9/2001	Grandview Fishing Pier	14	Meister, R.	6/2/2001	Grandview Fishing Pier	14	Ronald Pulley	Rel. W/T	24
5/10/2001	Grandview Fishing Pier	14	Meister, R.	5/19/2001	Grandview Fishing Pier	14	Johnny Davis	Rel. W/T	9
5/10/2001	Grandview Fishing Pier	14	Meister, R.	5/31/2001	Grandview Fishing Pier	15	Joseph Person	Rel. W/T	21
5/11/2001	Grandview Fishing Pier	14	Meister, R.	5/12/2001	Grandview Fishing Pier	14	Thomas E. Burton	Rel. W/T	1
5/12/2001	Grandview Fishing Pier	12	Rigo, G.	6/24/2001	Grandview Fishing Pier	14	Grant Knighton	Rel. W/T	43
5/12/2001	Grandview Fishing Pier	12	Rigo, G.	5/17/2001	Grandview Fishing Pier	13	Steve Boxley	Rel. W/T	5
5/12/2001	Grandview Fishing Pier	14	Rigo, G.	5/30/2001	Grandview Fishing Pier	14	Dennis Walker	Rel. W/OT	18
5/12/2001	Grandview Fishing Pier	12	Rigo, G.	5/30/2001	Grandview Fishing Pier	14	Joyce Shortt	Rel. W/OT	18
5/12/2001	Grandview Fishing Pier	14	Meister, R.	7/30/2001	Grandview Fishing Pier	15	Dennis Walker	Rel. W/T	79
5/17/2001	Grandview Fishing Pier	13	Meister, R.	5/19/2001	Grandview Fishing Pier	14	Carolyn Burton	Rel. W/T	2
5/17/2001	Grandview Fishing Pier	14	Meister, R.	5/31/2001	Grandview Fishing Pier	14	David Thompson	Rel. W/T	14
5/17/2001	Grandview Fishing Pier	11	Meister, R.	7/21/2001	Grandview Fishing Pier	13	Dennis Walker	Rel. W/T	65
5/18/2001	Grandview Fishing Pier	14	Rigo, G.	5/19/2001	Grandview Fishing Pier	14	Joseph Carro	Rel. W/OT	1
5/18/2001	Grandview Fishing Pier	13	Meister, R.	5/30/2001	Grandview Fishing Pier	13	David Walker	Rel. W/T	12
5/18/2001	Grandview Fishing Pier	13	Meister, R.	5/31/2001	Grandview Fishing Pier	13	David Thompson	Rel. W/T	13
5/18/2001	Grandview Fishing Pier	13	Meister, R.	7/31/2001	Grandview Fishing Pier	14	Lucille Barrett	Rel. W/T	74
5/18/2001	Grandview Fishing Pier	13	Meister, R.	7/7/2001	Grandview Fishing Pier	14	Chris Riggs	Rel. W/T	50
5/18/2001	Grandview Fishing Pier	13	Meister, R.	7/15/2001	Grandview Fishing Pier	13	Lance Newcomb	Rel. W/T	58
5/19/2001	Grandview Fishing Pier	13	Rigo, G.	8/5/2001	Grandview Fishing Pier	14	Dewey Samick	Rel. W/T	78
5/19/2001	Grandview Fishing Pier	13	Rigo, G.	5/28/2001	Grandview Fishing Pier	13	Mark Bean	Rel. W/T	9
5/19/2001	Grandview Fishing Pier	13	Rigo, G.	5/28/2001	Grandview Fishing Pier	13	Mark Campbell, Jr.	Rel. W/T	9
5/19/2001	Grandview Fishing Pier	13	Rigo, G.	7/24/2001	Grandview Fishing Pier	14	Dennis Walker	Rel. W/T	66
5/19/2001	Grandview Fishing Pier	12	Rigo, G.	6/4/2001	Grandview Fishing Pier	12	Vu Nguyen	Rel. W/T	16
5/19/2001	Grandview Fishing Pier	9	Rigo, G.	5/28/2001	Grandview Fishing Pier	15	Mary McPherson	Rel. W/T	9
5/19/2001	Grandview Fishing Pier	15	Rigo, G.	5/25/2001	Grandview Fishing Pier	15	Rich Pickens	Killed	6
5/19/2001	Grandview Fishing Pier	13	Rigo, G.	5/28/2001	Grandview Fishing Pier	13	Donna Gleichman	Rel. W/OT	9
5/19/2001	Grandview Fishing Pier	14	Rigo, G.	6/15/2001	Grandview Fishing Pier	14	Pat Herlihy	Rel. W/T	27
5/19/2001	Grandview Fishing Pier	13	Rigo, G.	7/30/2001	Grandview Fishing Pier	15	Dennis Walker	Rel. W/T	72
5/19/2001	Grandview Fishing Pier	13	Rigo, G.	6/7/2001	Grandview Fishing Pier	14	Wade Langdon	Rel. W/T	19
5/19/2001	Grandview Fishing Pier	12	Meister, R.	5/28/2001	Grandview Fishing Pier	11	Dawn White	Rel. W/OT	9
5/28/2001	Grandview Fishing Pier	12	Meister, R.	5/27/2001	Grandview Fishing Pier	12	John Fisher	Rel. W/T	1
5/26/2001	Grandview Fishing Pier	10	Meister, R.	6/9/2001	Grandview Fishing Pier	12	Martley Kirkland	Rel. W/T	14
5/26/2001	Grandview Fishing Pier	14	Meister, R.	6/29/2001	Grandview Fishing Pier	14	Pat Herlihy	Rel. W/T	34
5/26/2001	Grandview Fishing Pier	12	Meister, R.	5/31/2001	Grandview Fishing Pier	12	Travis Avery	Rel. W/T	5
5/27/2001	Grandview Fishing Pier	15	Meister, R.	5/31/2001	Grandview Fishing Pier	15	Steve Boxley	Rel. W/T	4
5/27/2001	Grandview Fishing Pier	11	Meister, R.	7/4/2001	Grandview Fishing Pier	13	Steven Lyman	Rel. W/T	38
5/27/2001	Grandview Fishing Pier	11	Meister, R.	7/14/2001	Grandview Fishing Pier	14	Connie Johnson	Rel. W/OT	48
5/27/2001	Grandview Fishing Pier	12	Meister, R.	6/8/2001	Buckroe Beach Pier	13	Wayne Naill	Rel. W/T	12
6/3/2001	Grandview Fishing Pier	10	Meister, R.	9/3/2001	Grandview Fishing Pier	12	Yurgen Bestmann	Rel. W/OT	92
6/3/2001	Grandview Fishing Pier	11	Meister, R.	6/5/2001	Grandview Fishing Pier	13	Roy Poole	Rel. W/OT	2
6/3/2001	Grandview Fishing Pier	12	Meister, R.	6/11/2001	Grandview Fishing Pier	12	John Krauss	Rel. W/T	8
6/3/2001	Grandview Fishing Pier	10	Meister, R.	7/21/2001	Grandview Fishing Pier	11	Antonio Clark	Rel. W/T	48
6/9/2001	Grandview Fishing Pier	12	Meister, R.	6/10/2001	Grandview Fishing Pier	13	Dennis Walker	Rel. W/T	1
6/9/2001	Grandview Fishing Pier	13	Meister, R.	6/16/2001	Grandview Fishing Pier	13	Ashley Walker	Rel. W/T	7
6/10/2001	Grandview Fishing Pier	11	Meister, R.	10/13/2001	Grandview Fishing Pier	14	Ronald Davis	Rel. W/T	125
6/10/2001	Grandview Fishing Pier	12	Meister, R.	6/23/2001	Grandview Fishing Pier	11	Mildred Pulley	Rel. W/T	13
6/10/2001	Grandview Fishing Pier	12	Meister, R.	6/24/2001	Grandview Fishing Pier	13	Dennis Walker	Rel. W/T	14
6/10/2001	Grandview Fishing Pier	12	Meister, R.	7/31/2001	Grandview Fishing Pier	13	Dennis Walker	Rel. W/T	51

Flounder

Tag Date	Location Tagged	TL (In)	Tagger	Recap.	Recapture Location	TL(In)	Rcp Angler	Result	Days Out
6/10/2001	Grandview Fishing Pier	12	Meister, R.	8/9/2001	Grandview Fishing Pier	13	Jeanne Macias	Rel. W/T	60
6/11/2001	Grandview Fishing Pier	12	Meister, R.	6/12/2001	Grandview Fishing Pier	12	Everett Taylor	Rel. W/T	1
6/12/2001	Grandview Fishing Pier	11	Meister, R.	6/24/2001	Back River	12	Kraig Faber	Rel. W/T	12
6/17/2001	Grandview Fishing Pier	9	Meister, R.	8/13/2001	Grandview Fishing Pier	11	Jane Dryden	Rel. W/T	57
6/17/2001	Grandview Fishing Pier	9	Meister, R.	7/21/2001	Grandview Fishing Pier	11	Lucille Barrett	Rel. W/T	34
6/18/2001	Grandview Fishing Pier	11	Meister, R.	8/1/2001	Grandview Fishing Pier	12	Lucille Barrett	Rel. W/T	44
6/18/2001	Grandview Fishing Pier	11	Meister, R.	8/24/2001	Grandview Fishing Pier	12	Joseph Mitchell	Rel. W/T	67
6/18/2001	Grandview Fishing Pier	11	Meister, R.	7/20/2001	Grandview Fishing Pier	12	Nathaniel Johnson	Rel. W/T	32
6/18/2001	Grandview Fishing Pier	13	Meister, R.	6/28/2001	Grandview Fishing Pier	13	Frank Hanshaw	Rel. W/T	10
6/18/2001	Grandview Fishing Pier	13	Meister, R.	7/18/2001	Buckroe Beach Pier	14	Teresa Chandler	Rel. W/T	30
6/18/2001	Grandview Fishing Pier	15	Meister, R.	6/24/2001	Grandview Fishing Pier	15	Dennis Walker	Rel. W/T	6
6/19/2001	Grandview Fishing Pier	12	Meister, R.	6/24/2001	Grandview Fishing Pier	14	Jamie Knighton	Rel. W/T	5
6/19/2001	Grandview Fishing Pier	10	Meister, R.	7/18/2001	Grandview Fishing Pier	13	Jace Grimmatt	Rel. W/T	29
6/19/2001	Grandview Fishing Pier	11	Meister, R.	9/22/2001	Grandview Fishing Pier	13	Freda Sullivan	Rel. W/T	95
6/19/2001	Grandview Fishing Pier	10	Meister, R.	8/28/2001	Grandview Fishing Pier	12	Marshall Shortt	Rel. W/T	70
6/20/2001	Grandview Fishing Pier	11	Meister, R.	8/7/2001	Grandview Fishing Pier	12	Dennis Walker	Rel. W/T	48
6/20/2001	Grandview Fishing Pier	10	Meister, R.	7/3/2001	Grandview Fishing Pier	14	Wade Langdon	Rel. W/T	13
6/20/2001	Grandview Fishing Pier	11	Meister, R.	8/5/2001	Grandview Fishing Pier	12	Charles Wade	Rel. W/T	46
6/23/2001	Grandview Fishing Pier	10	Meister, R.	8/27/2001	Grandview Fishing Pier	11	Michael Flythe	Rel. W/T	65
6/23/2001	Grandview Fishing Pier	13	Meister, R.	6/26/2001	Grandview Fishing Pier	15	William B. Hopper	Rel. W/T	3
6/28/2001	Grandview Fishing Pier	12	Meister, R.	10/15/2001	Buckroe Beach Pier	13	Pat Gayhart	Rel. W/T	109
6/28/2001	Grandview Fishing Pier	14	Meister, R.	7/10/2001	Grandview Fishing Pier	14	Lucille Barrett	Rel. W/T	12
6/28/2001	Grandview Fishing Pier	11	Meister, R.	8/22/2001	Grandview Fishing Pier	12	Tomoe Papciak	Rel. W/T	55
6/28/2001	Grandview Fishing Pier	12	Meister, R.	9/3/2001	Grandview Fishing Pier	13	Yurgen Bestmann	Rel. W/OT	67
6/28/2001	Grandview Fishing Pier	12	Meister, R.	7/5/2001	Grandview Fishing Pier	12	Diana Capps	Rel. W/T	7
6/28/2001	Grandview Fishing Pier	12	Meister, R.	8/19/2001	Grandview Fishing Pier	13	Gerl Bucher	Rel. W/T	52
6/28/2001	Grandview Fishing Pier	13	Meister, R.	7/1/2001	Grandview Fishing Pier	13	James Shockley	Rel. W/T	3
6/29/2001	Grandview Fishing Pier	12	Meister, R.	7/1/2001	Grandview Fishing Pier	14	Maynard Spedden	Rel. W/T	2
6/29/2001	Grandview Fishing Pier	12	Meister, R.	7/31/2001	Grandview Fishing Pier	13	Gary Malcolm	Rel. W/T	32
6/30/2001	Grandview Fishing Pier	15	Meister, R.	7/23/2001	Grandview Fishing Pier	15	Lisa Gibson	Rel. W/T	23
6/30/2001	Grandview Fishing Pier	13	Meister, R.	7/4/2001	Grandview Fishing Pier	13	Jane Dryden	Rel. W/T	4
7/1/2001	Grandview Fishing Pier	12	Meister, R.	8/8/2001	Grandview Fishing Pier	13	Lucille Barrett	Rel. W/T	38
7/1/2001	Grandview Fishing Pier	12	Meister, R.	9/5/2001	Grandview Fishing Pier	14	Lucille Barrett	Rel. W/T	66
7/4/2001	Grandview Fishing Pier	11	Meister, R.	7/4/2001	Grandview Fishing Pier	14	Jane Dryden	Rel. W/T	0
7/7/2001	Grandview Fishing Pier	13	Meister, R.	7/21/2001	Grandview Fishing Pier	12	Patricia Bradley	Rel. W/T	14
7/10/2001	Grandview Fishing Pier	11	Meister, R.	7/22/2001	Grandview Fishing Pier	12	Robert White	Rel. W/T	12
7/10/2001	Grandview Fishing Pier	12	Meister, R.	7/12/2001	Grandview Fishing Pier	12	Benjamin Hobeck	Rel. W/T	2
7/15/2001	Grandview Fishing Pier	10	Meister, R.	7/23/2001	Grandview Fishing Pier	10	Tomoe Papciak	Rel. W/T	8
7/21/2001	Grandview Fishing Pier	13	Meister, R.	8/4/2001	Grandview Fishing Pier	13	Dennis Walker	Rel. W/T	14
7/21/2001	Grandview Fishing Pier	13	Meister, R.	8/18/2001	Grandview Fishing Pier	13	Dennis Walker	Rel. W/T	28
7/21/2001	Grandview Fishing Pier	13	Meister, R.	8/7/2001	Grandview Fishing Pier	13	Dennis Walker	Rel. W/T	17
7/21/2001	Grandview Fishing Pier	12	Meister, R.	8/6/2001	Grandview Fishing Pier	12	Wade Langdon	Rel. W/T	16
7/21/2001	Grandview Fishing Pier	13	Meister, R.	8/4/2001	Grandview Fishing Pier	14	Dennis Walker	Rel. W/T	14
7/21/2001	Grandview Fishing Pier	13	Meister, R.	8/9/2001	Grandview Fishing Pier	13	Wayne Williams	Rel. W/T	19
7/22/2001	Grandview Fishing Pier	13	Meister, R.	10/6/2001	Grandview Fishing Pier	13	Richard Shockley	Rel. W/T	76
7/22/2001	Grandview Fishing Pier	12	Meister, R.	8/3/2001	Grandview Fishing Pier	12	Dennis Walker	Rel. W/T	12
7/22/2001	Grandview Fishing Pier	14	Meister, R.	8/3/2001	Grandview Fishing Pier	14	Dennis Walker	Rel. W/T	12
7/23/2001	Grandview Fishing Pier	12	Meister, R.	8/19/2001	Grandview Fishing Pier	12	Dennis Walker	Rel. W/T	27
7/28/2001	Grandview Fishing Pier	15	Meister, R.	9/18/2001	Grandview Fishing Pier	15	Lucille Barrett	Killed	52
7/28/2001	Grandview Fishing Pier	13	Meister, R.	8/4/2001	Grandview Fishing Pier	13	Dennis Walker	Rel. W/T	7
7/28/2001	Grandview Fishing Pier	12	Meister, R.	8/9/2001	Grandview Fishing Pier	12	Wayne Williams	Rel. W/T	12
7/28/2001	Grandview Fishing Pier	10	Meister, R.	9/6/2001	Grandview Fishing Pier	14	James Shockley	Rel. W/T	40
8/2/2001	Grandview Fishing Pier	13	Meister, R.	8/26/2001	Grandview Fishing Pier	13	Jesus Roman	Rel. W/T	24
8/3/2001	Grandview Fishing Pier	12	Meister, R.	8/14/2001	Grandview Fishing Pier	12	Dennis Walker	Rel. W/T	11
8/4/2001	Grandview Fishing Pier	12	Meister, R.	8/24/2001	Grandview Fishing Pier	13	Mallory Griffin	Rel. W/T	20
8/4/2001	Grandview Fishing Pier	9	Meister, R.	8/6/2001	Grandview Fishing Pier	9	Dennis Walker	Rel. W/T	2
8/4/2001	Grandview Fishing Pier	13	Meister, R.	8/14/2001	Grandview Fishing Pier	12	Al Molican	Rel. W/T	10
8/5/2001	Grandview Fishing Pier	11	Meister, R.	8/14/2001	Grandview Fishing Pier	12	Lucille Barrett	Rel. W/T	9
8/5/2001	Grandview Fishing Pier	11	Meister, R.	8/19/2001	Grandview Fishing Pier	12	Tomoe Papciak	Rel. W/T	14
8/5/2001	Grandview Fishing Pier	12	Meister, R.	8/11/2001	Grandview Fishing Pier	12	Pat Herlihy	Rel. W/T	6
8/5/2001	Grandview Fishing Pier	12	Meister, R.	8/11/2001	Grandview Fishing Pier	12	Pat Herlihy	Rel. W/T	6
8/5/2001	Grandview Fishing Pier	12	Meister, R.	8/18/2001	Grandview Fishing Pier	12	Mallory Griffin	Rel. W/T	13
8/8/2001	Grandview Fishing Pier	12	Meister, R.	8/19/2001	Grandview Fishing Pier	12	Dennis Walker	Rel. W/T	11
8/8/2001	Grandview Fishing Pier	12	Meister, R.	9/8/2001	Grandview Fishing Pier	13	Thomas Burton	Rel. W/T	31
8/8/2001	Grandview Fishing Pier	13	Meister, R.	8/26/2001	Grandview Fishing Pier	13	Jesus Roman	Rel. W/T	18
8/9/2001	Grandview Fishing Pier	12	Meister, R.	8/29/2001	Grandview Fishing Pier	12	Joseph Gay	Rel. W/T	20
8/9/2001	Grandview Fishing Pier	12	Meister, R.	8/18/2001	Grandview Fishing Pier	13	Travis Steveson	Rel. W/T	9
8/9/2001	Grandview Fishing Pier	12	Meister, R.	9/28/2001	Grandview Fishing Pier	13	Jennifer Steveson	Rel. W/T	50
8/9/2001	Grandview Fishing Pier	9	Meister, R.	8/18/2001	Grandview Fishing Pier	9	Mallory Griffin	Rel. W/T	9
8/10/2001	Grandview Fishing Pier	13	Meister, R.	8/29/2001	Grandview Fishing Pier	13	Stephen Howell	Rel. W/T	19
8/10/2001	Grandview Fishing Pier	12	Meister, R.	9/9/2001	Grandview Fishing Pier	13	Pat Herlihy	Rel. W/T	30
8/12/2001	Grandview Fishing Pier	13	Meister, R.	8/17/2001	Grandview Fishing Pier	13	Tomoe Papciak	Rel. W/T	5
8/12/2001	Grandview Fishing Pier	13	Meister, R.	8/25/2001	Grandview Fishing Pier	14	Bobb Evridge	Rel. W/T	13
8/12/2001	Grandview Fishing Pier	13	Meister, R.	8/29/2001	Grandview Fishing Pier	13	Willie D. Gay	Rel. W/T	17
8/13/2001	Grandview Fishing Pier	12	Meister, R.	9/6/2001	Grandview Fishing Pier	13	Maynard Spedden	Rel. W/T	24
8/13/2001	Grandview Fishing Pier	13	Meister, R.	9/3/2001	Grandview Fishing Pier	14	Brian Hampton	Rel. W/T	21
8/18/2001	Grandview Fishing Pier	9	Meister, R.	8/29/2001	Grandview Fishing Pier	9	Bonnie Friedhoff	Rel. W/T	11
8/19/2001	Grandview Fishing Pier	10	Meister, R.	9/6/2001	Grandview Fishing Pier	10	James Shockley	Rel. W/T	18
8/19/2001	Grandview Fishing Pier	13	Meister, R.	9/15/2001	Grandview Fishing Pier	13	Jane Dryden	Rel. W/T	27
8/19/2001	Grandview Fishing Pier	12	Meister, R.	9/10/2001	Grandview Fishing Pier	12	Lucille Humphries	Rel. W/T	22
8/19/2001	Grandview Fishing Pier	12	Meister, R.	9/6/2001	Grandview Fishing Pier	12	Maynard Spedden	Rel. W/T	18
8/19/2001	Grandview Fishing Pier	11	Meister, R.	9/19/2001	Grandview Fishing Pier	11	Julian Miller	Rel. W/T	31
8/19/2001	Grandview Fishing Pier	11	Meister, R.	9/10/2001	Grandview Fishing Pier	13	Harley Boone	Rel. W/T	22
8/19/2001	Grandview Fishing Pier	13	Meister, R.	9/1/2001	Grandview Fishing Pier	13	Thomas Beddingfield	Rel. W/T	13
8/19/2001	Grandview Fishing Pier	10	Meister, R.	9/29/2001	Grandview Fishing Pier	11	Dewey Sarnick	Rel. W/T	41

Flounder

Tag Date	Location Tagged	TL (in)	Tagger	Recap.	Recapture Location	TL(in)	Rcp Angler	Result	Days Out
8/19/2001	Grandview Fishing Pier	11	Meister, R.	8/22/2001	Grandview Fishing Pier	12	Tomoe Papciak	Rel. W/T	3
8/19/2001	Grandview Fishing Pier	10	Meister, R.	8/19/2001	Grandview Fishing Pier	12	Tomoe Papciak	Rel. W/T	0
8/19/2001	Grandview Fishing Pier	12	Meister, R.	9/1/2001	Grandview Fishing Pier	12	Lucille Barrett	Rel. W/T	13
8/22/2001	Grandview Fishing Pier	11	Meister, R.	8/22/2001	Grandview Fishing Pier	14	Tomoe Papciak	Rel. W/T	0
8/26/2001	Grandview Fishing Pier	12	Meister, R.	9/8/2001	Grandview Fishing Pier	13	Yurgen Bestmann	Killed	13
9/3/2001	Grandview Fishing Pier	10	Meister, R.	9/14/2001	Grandview Fishing Pier	10	Jayce Grimmer	Rel. W/T	11
5/4/2001	Green Channel	15	Elliott, D.	5/18/2001	Green Channel	15	Fran Dougherty	Rel. W/OT	14
5/27/2001	Hampton Bar	14	Agee, D.	6/9/2001	Hampton Roads Bridge-Tunnel	14	E. H. Sanderson	Rel. W/OT	13
6/8/2001	Hampton Bar	13	Agee, D.	9/3/2001	Hampton Bar	13	Ray Gaudling	Rel. W/T	87
6/18/2001	Hampton Bar	12	Agee, D.	7/15/2001	Hampton Bar	13	Fred Coleman	Rel. W/OT	27
6/18/2001	Hampton Bar	13	Agee, D.	7/21/2001	Thimble Shoals Light	14	Pam Wolters	Rel. W/OT	33
7/11/2001	Hampton Bar	12	Agee, D.	7/22/2001	Hampton Bar	11	Douglas Morelen	Rel. W/OT	11
7/21/2001	Hampton Bar	13	Agee, D.	9/22/2001	"CBBT, 1st Island"	13	Scott Moss	Rel. W/OT	63
7/21/2001	Hampton Bar	15	Agee, D.	9/10/2001	Fort Monroe	15	Carlton Kearsae	Rel. W/T	51
10/14/2000	Hampton Roads Bridge-Tunnel	14	Strong, S.	8/28/2001		14	James Greenwood	Killed	318
4/20/2001	Hampton Roads Bridge-Tunnel	13	Fischbeck, L.	5/18/2001	Naval Base Fishing Pier	14	Elvina Rodriguez	Rel. W/OT	28
4/27/2001	Hampton Roads Bridge-Tunnel	16	Stoker, C.	7/13/2001	"CBBT, 1st Small Boat Channel"	16	John Bates	Killed	77
5/5/2001	Hampton Roads Bridge-Tunnel	14	Brown, T.	5/27/2001	Buckroe Beach Pier	14	Joe Rudnick	Rel. W/OT	22
5/5/2001	Hampton Roads Bridge-Tunnel	14	Southall, C.	5/26/2001	Willoughby Spit Jetty	14	Terry Potts	Killed	21
5/5/2001	Hampton Roads Bridge-Tunnel	12	Smith, C.	9/21/2001	Lynnhaven Inlet	13	Chris Mills	Rel. W/OT	139
5/9/2001	Hampton Roads Bridge-Tunnel	12	Zarella, J.	5/29/2001	Off Sewell's Point	11	Jared Worley	Rel. W/OT	20
5/9/2001	Hampton Roads Bridge-Tunnel	11	Zarella, J.	5/11/2001	Hampton Roads Bridge-Tunnel	12	Janet Taylor	Rel. W/T	2
5/9/2001	Hampton Roads Bridge-Tunnel	11	Zarella, J.	5/11/2001	Hampton Roads Bridge-Tunnel	12	Janet Taylor	Rel. W/T	2
5/9/2001	Hampton Roads Bridge-Tunnel	12	Zarella, J.	9/10/2001	Hampton Roads Bridge-Tunnel	14	Brian Cichowicz	Rel. W/OT	124
5/11/2001	Hampton Roads Bridge-Tunnel	15	Stoker, C.	6/25/2001	Off Willoughby Spit	15	Poan Nguyen	Rel. W/OT	45
5/20/2001	Hampton Roads Bridge-Tunnel	11	Guyot, R.	5/28/2001	Hampton Roads Bridge-Tunnel	12	Gordon McPherson	Rel. W/OT	8
5/20/2001	Hampton Roads Bridge-Tunnel	12	Stoker, C.	5/31/2001	Off Sewell's Point	12	Lavame Sanderson	Rel. W/OT	11
5/28/2001	Hampton Roads Bridge-Tunnel	14	Mauney, H.	5/29/2001	Hampton Roads Bridge-Tunnel	14	Glennell Sullman	Rel. W/T	1
6/2/2001	Hampton Roads Bridge-Tunnel	14	Mauney, H.	6/10/2001	Hampton Roads Bridge-Tunnel	14	Canh Tran	Rel. W/OT	8
6/9/2001	Hampton Roads Bridge-Tunnel	15	Stoker, C.	7/15/2001	Fort Monroe	15	Everette White	Killed	36
6/9/2001	Hampton Roads Bridge-Tunnel	15	Mauney, H.	7/3/2001	Hampton Roads Bridge-Tunnel	16	David Hines	Killed	24
6/9/2001	Hampton Roads Bridge-Tunnel	16	Mauney, H.	7/8/2001	Hampton Roads Bridge-Tunnel	16	Wilbert L. Lovett, Jr.	Rel. W/T	29
7/11/2001	Hampton Roads Bridge-Tunnel	12	Smith, C.	7/20/2001	Naval Base Fishing Pier	13	Jimmy James	Rel. W/T	9
8/18/2001	Hampton Roads Bridge-Tunnel	12	Guyot, R.	9/2/2001	Hampton Roads Bridge-Tunnel	12	Rick Guyot	Rel. W/T	15
8/20/2001	Hampton Roads Bridge-Tunnel	14	Stoker, C.	10/4/2001	Hampton Roads Bridge-Tunnel	14	Michael O'Bryan	Rel. W/T	45
8/28/2001	Hampton Roads Bridge-Tunnel	15	Stoker, C.	9/22/2001	Hampton Roads Bridge-Tunnel	14	Rick Guyot	Rel. W/T	25
8/28/2001	Hampton Roads Bridge-Tunnel	15	Stoker, C.	9/9/2001	Hampton Roads Bridge-Tunnel	15	Chad Stoker	Rel. W/T	12
8/29/2001	Hampton Roads Bridge-Tunnel	13	Stoker, C.	9/22/2001	Hampton Roads Bridge-Tunnel	13	Chad Stoker	Rel. W/T	24
8/29/2001	Hampton Roads Bridge-Tunnel	13	Stoker, C.	9/22/2001	Hampton Roads Bridge-Tunnel	13	Rick Guyot	Rel. W/T	24
8/29/2001	Hampton Roads Bridge-Tunnel	13	Stoker, C.	9/20/2001	Hampton Roads Bridge-Tunnel	13	Troy Petro	Rel. W/T	22
8/29/2001	Hampton Roads Bridge-Tunnel	13	Stoker, C.	10/4/2001	Hampton Roads Bridge-Tunnel	13	Michael O'Bryan	Rel. W/T	36
9/1/2001	Hampton Roads Bridge-Tunnel	13	Stoker, C.	10/4/2001	Hampton Roads Bridge-Tunnel	14	Michael O'Bryan	Rel. W/T	33
9/1/2001	Hampton Roads Bridge-Tunnel	14	Stoker, C.	10/4/2001	Hampton Roads Bridge-Tunnel	14	Lee Fischbeck	Rel. W/T	33
9/1/2001	Hampton Roads Bridge-Tunnel	15	Guyot, R.	10/4/2001	Hampton Roads Bridge-Tunnel	16	Chad Stoker	Rel. W/T	33
9/2/2001	Hampton Roads Bridge-Tunnel	12	Stoker, C.	9/4/2001	Hampton Roads Bridge-Tunnel	12	Lee Fishbeck	Rel. W/T	2
9/2/2001	Hampton Roads Bridge-Tunnel	15	Guyot, R.	9/6/2001	Hampton Roads Bridge-Tunnel	15	Lee Fishbeck	Rel. W/T	4
9/2/2001	Hampton Roads Bridge-Tunnel	13	Guyot, R.	9/22/2001	Hampton Roads Bridge-Tunnel	13	Chad Stoker	Rel. W/T	20
9/2/2001	Hampton Roads Bridge-Tunnel	13	Guyot, R.	9/6/2001	Hampton Roads Bridge-Tunnel	13	Lee Fishbeck	Rel. W/T	4
9/2/2001	Hampton Roads Bridge-Tunnel	15	Guyot, R.	9/20/2001	Hampton Roads Bridge-Tunnel	15	Troy Petro	Rel. W/T	18
9/8/2001	Hampton Roads Bridge-Tunnel	11	Guyot, R.	11/7/2001	Hampton Roads Bridge-Tunnel	13	Chad Stoker	Rel. W/T	60
9/9/2001	Hampton Roads Bridge-Tunnel	15	Stoker, C.	9/22/2001	Hampton Roads Bridge-Tunnel	14	Rick Guyot	Rel. W/T	13
9/13/2001	Hampton Roads Bridge-Tunnel	13	Stoker, C.	9/22/2001	Hampton Roads Bridge-Tunnel	14	Chad Stoker	Rel. W/T	9
9/13/2001	Hampton Roads Bridge-Tunnel	11	Stoker, C.	9/27/2001	Hampton Roads Bridge-Tunnel	11	Chad Stoker	Rel. W/T	14
10/4/2001	Hampton Roads Bridge-Tunnel	8	Stoker, C.	11/8/2001	"CBBT, Seagull Fishing Pier"	13	Dennis Gillis	Rel. W/T	35
5/17/2001	Harrison's Fishing Pier	13	Zarella, J.	7/23/2001	Harrison's Fishing Pier	7	Daniel Canham	Rel. W/T	67
5/17/2001	Harrison's Fishing Pier	12	Zarella, J.	5/21/2001	Harrison's Fishing Pier	14	Phillip Mayo	Rel. W/T	4
5/17/2001	Harrison's Fishing Pier	11	Zarella, J.	5/17/2001	Harrison's Fishing Pier	11	Bernie DeGuzman	Rel. W/T	0
5/17/2001	Harrison's Fishing Pier	14	Zarella, J.	5/23/2001	Harrison's Fishing Pier	14	Barry Boyce	Rel. W/OT	6
5/17/2001	Harrison's Fishing Pier	12	Zarella, J.	5/18/2001	Harrison's Fishing Pier	13	Sherrie Salvo	Rel. W/OT	1
5/23/2001	Harrison's Fishing Pier	12	Zarella, J.	6/2/2001	Harrison's Fishing Pier	13	David McKee	Rel. W/T	10
5/23/2001	Harrison's Fishing Pier	13	Zarella, J.	5/29/2001	Harrison's Fishing Pier	13	Michael Steen	Rel. W/T	6
5/23/2001	Harrison's Fishing Pier	12	Zarella, J.	7/15/2001	Buckroe Beach Pier	12	Bernie	Rel. W/T	53
5/23/2001	Harrison's Fishing Pier	15	Zarella, J.	6/15/2001	Off Willoughby Spit		John A. Lasko	Rel. W/OT	23
5/27/2001	Harrison's Fishing Pier	13	Zarella, J.	9/23/2001	Harrison's Fishing Pier	14	Alan Woodruff	Rel. W/T	119
5/28/2001	Harrison's Fishing Pier	12	Zarella, J.	5/29/2001	Harrison's Fishing Pier	11	Anthony Augustine	Rel. W/T	1
5/28/2001	Harrison's Fishing Pier	10	Zarella, J.	7/14/2001	Harrison's Fishing Pier	11	Kenneth R. Simpson, Sr.	Rel. W/T	47
5/28/2001	Harrison's Fishing Pier	12	Zarella, J.	9/19/2001	Harrison's Fishing Pier	12	Kenneth Houck	Rel. W/T	114
5/28/2001	Harrison's Fishing Pier	10	Zarella, J.	8/11/2001	Harrison's Fishing Pier	13	Steffen Weber	Rel. W/T	75
5/29/2001	Harrison's Fishing Pier	11	Zarella, J.	9/19/2001	Harrison's Fishing Pier	12	Jeremy Baker	Rel. W/T	113
5/29/2001	Harrison's Fishing Pier	11	Zarella, J.	10/2/2001	Harrison's Fishing Pier	14	Rose Elliott	Rel. W/OT	126
5/29/2001	Harrison's Fishing Pier	10	Zarella, J.	9/18/2001	Harrison's Fishing Pier	12	Allen Woodruff	Rel. W/T	112
6/5/2001	Harrison's Fishing Pier	13	Zarella, J.	8/7/2001	Harrison's Fishing Pier	14	Bernie DeGuzman	Rel. W/T	63
6/5/2001	Harrison's Fishing Pier	12	Zarella, J.	6/15/2001	Harrison's Fishing Pier	13	Dale Davis	Rel. W/T	10
6/9/2001	Harrison's Fishing Pier	15	Zarella, J.	8/19/2001	Harrison's Fishing Pier	18	Zachary Klink	Killed	71
6/9/2001	Harrison's Fishing Pier	11	Zarella, J.	7/11/2001	Harrison's Fishing Pier	12	Zack Woodard	Rel. W/T	32
6/9/2001	Harrison's Fishing Pier	11	Zarella, J.	7/23/2001	Harrison's Fishing Pier	12	John Zarella	Rel. W/T	44
6/10/2001	Harrison's Fishing Pier	11	Zarella, J.	7/14/2001	Harrison's Fishing Pier	12	Paula M. Bateman	Rel. W/T	34
6/10/2001	Harrison's Fishing Pier	13	Zarella, J.	8/4/2001	Harrison's Fishing Pier	12	Rick Yavner	Rel. W/T	55
6/11/2001	Harrison's Fishing Pier	12	Zarella, J.	8/1/2001	Harrison's Fishing Pier	13	Charles Olah, Jr.	Rel. W/T	51
6/13/2001	Harrison's Fishing Pier	11	Zarella, J.	6/30/2001	Harrison's Fishing Pier	11	Ricky Edwards	Rel. W/T	17
6/25/2001	Harrison's Fishing Pier	12	Zarella, J.	7/20/2001	Harrison's Fishing Pier	14	Haywood Smith	Rel. W/T	25
6/25/2001	Harrison's Fishing Pier	11	Zarella, J.	9/9/2001	Harrison's Fishing Pier	14	Paul Hyatt	Rel. W/T	76
6/27/2001	Harrison's Fishing Pier	14	Zarella, J.	7/10/2001	Harrison's Fishing Pier	13	Ricky Edwards	Rel. W/OT	13
6/28/2001	Harrison's Fishing Pier	12	Zarella, J.	7/21/2001	Harrison's Fishing Pier	13	Matt Sheipe	Rel. W/OT	23
6/28/2001	Harrison's Fishing Pier	13	Zarella, J.	8/19/2001	Harrison's Fishing Pier	15	Jerry Stanley	Killed	52

Flounder

Tag Date	Location Tagged	TL (In)	Tagger	Recap.	Recapture Location	TL(In)	Rcp Angler	Result	Days Out
6/28/2001	Harrison's Fishing Pier	13	Zarella, J.	7/5/2001	Harrison's Fishing Pier	13	Naomi Schubatt	Rel. W/T	7
6/30/2001	Harrison's Fishing Pier	13	Zarella, J.	9/2/2001	Buckroe Beach Pier	13	Glenn Washington	Rel. W/T	64
6/30/2001	Harrison's Fishing Pier	12	Zarella, J.	9/17/2001	Harrison's Fishing Pier	13	Chris Hacker	Rel. W/T	79
6/30/2001	Harrison's Fishing Pier	12	Zarella, J.	7/14/2001	Harrison's Fishing Pier	11	Gary Dufer	Rel. W/T	14
7/1/2001	Harrison's Fishing Pier	11	Zarella, J.	8/24/2001	Harrison's Fishing Pier	11	James Crawley	Rel. W/T	54
7/1/2001	Harrison's Fishing Pier	11	Zarella, J.	9/19/2001	Harrison's Fishing Pier	12	Jeremy Baker	Rel. W/T	80
7/4/2001	Harrison's Fishing Pier	12	Zarella, J.	7/15/2001	Harrison's Fishing Pier	7	Raymond Stewart	Killed	11
7/4/2001	Harrison's Fishing Pier	12	Zarella, J.	8/20/2001	Harrison's Fishing Pier	13	Chad Brewster	Rel. W/T	47
7/4/2001	Harrison's Fishing Pier	14	Zarella, J.	7/6/2001	Harrison's Fishing Pier	14	Dave Overfield	Rel. W/T	2
7/4/2001	Harrison's Fishing Pier	12	Zarella, J.	8/26/2001	Harrison's Fishing Pier	13	Kenneth Simpson	Rel. W/T	53
7/4/2001	Harrison's Fishing Pier	12	Zarella, J.	8/19/2001	Buckroe Beach Pier	13	Kenneth Simpson	Rel. W/T	46
7/4/2001	Harrison's Fishing Pier	12	Zarella, J.	8/3/2001	Harrison's Fishing Pier	16	Paul Russell	Rel. W/T	30
7/4/2001	Harrison's Fishing Pier	11	Zarella, J.	7/23/2001	Harrison's Fishing Pier	12	Barry Davis	Rel. W/T	19
7/4/2001	Harrison's Fishing Pier	14	Zarella, J.	7/8/2001	Harrison's Fishing Pier	14	Gary Evans	Rel. W/T	4
7/4/2001	Harrison's Fishing Pier	12	Zarella, J.	7/22/2001	Harrison's Fishing Pier	13	Frank Archilles	Rel. W/T	18
7/4/2001	Harrison's Fishing Pier	13	Zarella, J.	8/17/2001	Harrison's Fishing Pier	14	Nicholas Walker	Rel. W/T	44
7/4/2001	Harrison's Fishing Pier	13	Zarella, J.	7/8/2001	Harrison's Fishing Pier	14	Justin Baker	Rel. W/T	4
7/5/2001	Harrison's Fishing Pier	12	Zarella, J.	8/5/2001	Harrison's Fishing Pier	13	Ryamong Bell	Rel. W/T	31
7/5/2001	Harrison's Fishing Pier	11	Zarella, J.	10/2/2001	Harrison's Fishing Pier	13	Kenneth Houck	Rel. W/T	89
7/5/2001	Harrison's Fishing Pier	11	Zarella, J.	9/18/2001	Harrison's Fishing Pier	10	John Zarella	Rel. W/T	75
7/5/2001	Harrison's Fishing Pier	11	Zarella, J.	8/8/2001	Harrison's Fishing Pier	13	Alissa Hutchinson	Rel. W/T	34
7/5/2001	Harrison's Fishing Pier	12	Zarella, J.	8/17/2001	Harrison's Fishing Pier	13	Cary Jarvis	Rel. W/T	43
7/5/2001	Harrison's Fishing Pier	12	Zarella, J.	9/28/2001	Hampton Roads Bridge-Tunnel	15	Norman Alcaraz	Rel. W/T	85
7/5/2001	Harrison's Fishing Pier	13	Zarella, J.	8/2/2001	Harrison's Fishing Pier	14	Asia Hutchinson	Rel. W/T	28
7/5/2001	Harrison's Fishing Pier	13	Zarella, J.	9/1/2001	Harrison's Fishing Pier	14	David Riddick	Rel. W/T	58
7/5/2001	Harrison's Fishing Pier	13	Zarella, J.	7/21/2001	Harrison's Fishing Pier	13	John Zarella	Rel. W/T	16
7/14/2001	Harrison's Fishing Pier	12	Zarella, J.*	8/6/2001	Harrison's Fishing Pier	12	Cary Jarvis	Rel. W/T	23
7/14/2001	Harrison's Fishing Pier	13	Zarella, J.*	8/21/2001	Harrison's Fishing Pier	13	Rick Edwards	Rel. W/T	38
7/14/2001	Harrison's Fishing Pier	12	Zarella, J.*	8/10/2001	Harrison's Fishing Pier	12	Walter Jarvis	Rel. W/T	27
7/14/2001	Harrison's Fishing Pier	12	Zarella, J.*	7/23/2001	Harrison's Fishing Pier	12	Tracy Bonelli	Rel. W/T	9
7/14/2001	Harrison's Fishing Pier	13	Zarella, J.*	8/2/2001	Harrison's Fishing Pier	13	Allissa Hutchinson	Rel. W/T	19
7/14/2001	Harrison's Fishing Pier	13	Zarella, J.*	9/7/2001	Harrison's Fishing Pier	14	Cary Jarvis	Rel. W/T	55
7/14/2001	Harrison's Fishing Pier	12	Zarella, J.*	8/6/2001	Harrison's Fishing Pier	13	Brett Bissett	Rel. W/OT	23
7/14/2001	Harrison's Fishing Pier	11	Zarella, J.*	8/21/2001	Harrison's Fishing Pier	14	Ricky Edwards	Rel. W/T	38
7/14/2001	Harrison's Fishing Pier	11	Zarella, J.*	8/15/2001	Harrison's Fishing Pier	12	Leland Oden	Rel. W/T	32
7/14/2001	Harrison's Fishing Pier	12	Zarella, J.*	8/10/2001	Harrison's Fishing Pier	12	Walter Jarvis	Rel. W/T	27
7/14/2001	Harrison's Fishing Pier	12	Zarella, J.*	9/20/2001	Harrison's Fishing Pier	12	Cary Jarvis	Rel. W/T	68
7/21/2001	Harrison's Fishing Pier	13	Zarella, J.	8/6/2001	Harrison's Fishing Pier	13	Cary Jarvis	Rel. W/T	16
7/22/2001	Harrison's Fishing Pier	11	Zarella, J.	8/5/2001	Harrison's Fishing Pier	12	Cary Jarvis	Rel. W/T	14
7/22/2001	Harrison's Fishing Pier	12	Zarella, J.	9/25/2001	Harrison's Fishing Pier	14	Matt Marion	Rel. W/T	65
7/22/2001	Harrison's Fishing Pier	12	Zarella, J.	8/5/2001	Harrison's Fishing Pier	12	Mike Misseri	Rel. W/T	14
7/22/2001	Harrison's Fishing Pier	12	Zarella, J.	8/3/2001	Harrison's Fishing Pier	8	David Tugwell	Rel. W/OT	12
8/3/2001	Harrison's Fishing Pier	12	Zarella, J.	10/14/2001	Harrison's Fishing Pier	2	Michael D. Willis	Rel. W/OT	72
8/3/2001	Harrison's Fishing Pier	12	Zarella, J.	8/15/2001	Harrison's Fishing Pier	12	Bernie DeGuzman	Rel. W/T	12
8/6/2001	Harrison's Fishing Pier	11	Zarella, J.	8/21/2001	Harrison's Fishing Pier	11	Ricky Edwards	Rel. W/OT	15
8/6/2001	Harrison's Fishing Pier	12	Zarella, J.	9/2/2001	Harrison's Fishing Pier	13	Mike Willis	Rel. W/T	27
8/6/2001	Harrison's Fishing Pier	12	Zarella, J.	8/22/2001	Harrison's Fishing Pier	13	James Stacey	Rel. W/OT	16
8/6/2001	Harrison's Fishing Pier	11	Zarella, J.	8/11/2001	Harrison's Fishing Pier	13	Aaron Goins	Rel. W/T	5
8/6/2001	Harrison's Fishing Pier	12	Zarella, J.	9/8/2001	Harrison's Fishing Pier	13	David McKee	Rel. W/T	33
8/6/2001	Harrison's Fishing Pier	9	Zarella, J.	8/17/2001	Harrison's Fishing Pier	12	Kimberly Houck	Rel. W/T	11
8/6/2001	Harrison's Fishing Pier	12	Zarella, J.	10/4/2001	Harrison's Fishing Pier	12	Allissa Hutchinson	Rel. W/T	59
8/6/2001	Harrison's Fishing Pier	12	Zarella, J.	8/20/2001	Harrison's Fishing Pier	12	Edward Meeves	Rel. W/OT	14
8/6/2001	Harrison's Fishing Pier	12	Zarella, J.	8/26/2001	Harrison's Fishing Pier	13	James A. Crawley	Rel. W/T	20
8/6/2001	Harrison's Fishing Pier	13	Zarella, J.	9/22/2001	Harrison's Fishing Pier	13	Chris Hacker	Rel. W/T	47
8/6/2001	Harrison's Fishing Pier	13	Zarella, J.	9/22/2001	Harrison's Fishing Pier	13	Brian Dean	Rel. W/T	47
8/6/2001	Harrison's Fishing Pier	14	Zarella, J.	9/26/2001	Harrison's Fishing Pier	16	Denise Williams	Killed	51
8/14/2001	Harrison's Fishing Pier	12	Zarella, J.	8/24/2001	Harrison's Fishing Pier	12	James Crawley	Rel. W/T	10
8/14/2001	Harrison's Fishing Pier	12	Zarella, J.	8/27/2001	Harrison's Fishing Pier	13	Cary Jarvis	Rel. W/T	13
8/14/2001	Harrison's Fishing Pier	12	Zarella, J.	8/20/2001	Harrison's Fishing Pier	12	Cary Jarvis	Rel. W/T	6
9/6/2001	Harrison's Fishing Pier	12	Zarella, J.	9/22/2001	Harrison's Fishing Pier	11	Edward Meeves	Rel. W/T	16
9/6/2001	Harrison's Fishing Pier	14	Zarella, J.	9/26/2001	Harrison's Fishing Pier	17	John Williams	Rel. W/OT	20
9/8/2001	Harrison's Fishing Pier	10	Zarella, J.	9/27/2001	Harrison's Fishing Pier	10	Joshua Lacy	Rel. W/T	19
9/8/2001	Harrison's Fishing Pier	13	Zarella, J.	10/7/2001	Harrison's Fishing Pier	13	Owen Duffy	Rel. W/T	29
9/8/2001	Harrison's Fishing Pier	13	Zarella, J.	9/10/2001	Harrison's Fishing Pier	13	Cary Jarvis	Rel. W/T	2
9/8/2001	Harrison's Fishing Pier	13	Zarella, J.	11/11/2001	Harrison's Fishing Pier	14	Eric Shaffer	Rel. W/T	64
9/8/2001	Harrison's Fishing Pier	12	Zarella, J.	9/27/2001	Harrison's Fishing Pier	14	Mike Woodard	Rel. W/T	19
9/8/2001	Harrison's Fishing Pier	12	Zarella, J.	9/27/2001	Harrison's Fishing Pier	14	Mike Woodard	Rel. W/T	19
9/8/2001	Harrison's Fishing Pier	13	Zarella, J.	9/19/2001	Harrison's Fishing Pier	13	Jeremy Baker	Rel. W/T	11
9/8/2001	Harrison's Fishing Pier	13	Zarella, J.	10/8/2001	Harrison's Fishing Pier	14	Nida Hirschman	Rel. W/OT	30
9/9/2001	Harrison's Fishing Pier	12	Zarella, J.	9/18/2001	Harrison's Fishing Pier	10	Cary Jarvis	Rel. W/T	9
9/9/2001	Harrison's Fishing Pier	12	Zarella, J.	10/12/2001	Harrison's Fishing Pier	13	Taylor Wilhour	Rel. W/T	33
9/18/2001	Harrison's Fishing Pier	14	Zarella, J.	10/21/2001	Harrison's Fishing Pier	14	Gus Constant	Rel. W/T	33
9/18/2001	Harrison's Fishing Pier	14	Zarella, J.	9/19/2001	Harrison's Fishing Pier	13	Cary Jarvis	Rel. W/T	1
9/18/2001	Harrison's Fishing Pier	14	Zarella, J.	10/18/2001	Harrison's Fishing Pier	14	Cary Jarvis	Rel. W/T	30
9/19/2001	Harrison's Fishing Pier	15	Zarella, J.	10/10/2001	Harrison's Fishing Pier	14	Rose Elliott	Rel. W/T	21
9/21/2001	Harrison's Fishing Pier	12	Zarella, J.	9/21/2001	Harrison's Fishing Pier	13	Alan Woodruff	Rel. W/T	0
9/21/2001	Harrison's Fishing Pier	12	Zarella, J.	9/22/2001	Harrison's Fishing Pier	13	Edward Meeves	Rel. W/T	1
9/25/2001	Harrison's Fishing Pier	11	Zarella, J.	10/6/2001	Harrison's Fishing Pier	11	Teresa Duffy	Rel. W/T	11
9/27/2001	Harrison's Fishing Pier	12	Zarella, J.	10/10/2001	Harrison's Fishing Pier	12	Raymond Reid	Rel. W/T	13
10/10/2001	Harrison's Fishing Pier	14	Zarella, J.	10/23/2001	Harrison's Fishing Pier	14	Bonnie Goodrich	Rel. W/T	13
3/30/2000	Hog Island Bay	15	Rilley, R.	5/3/2001	Hog Island Bay	18	Judie Gibbs	Killed	399
5/1/2001	Hog Island Bay	13	Heinz, T.	5/30/2001	Machipungo River	12	Harry Ricer	Rel. W/OT	29
5/4/2001	Hog Island Bay	15	Reiger, G.	5/26/2001	Hog Island Bay	15	Larry Slover	Rel. W/T	22
7/22/2000	Kiptopeake State Park Pier	12	Vinson, S.	7/15/2001	Kiptopeake State Park Pier	16	William Hendricks	Killed	358
8/19/2000	Kiptopeake State Park Pier	15	Vinson, S.	4/29/2001	Kiptopeake State Park Pier	16	Tim Ortiz	Killed	253



Flounder

Tag Date	Location Tagged	TL (in)	Tagger	Recap.	Recapture Location	TL(in)	Rcp Angler	Result	Days Out
8/26/2000	Kiptopeake State Park Pier	13	Vinson, S.	5/8/2001	Off Cape Charles	15	Kenneth M. Vicari	Killed	255
5/1/2001	Kiptopeake State Park Pier	14	Smith, D.	5/17/2001	Kiptopeake State Park Pier	14	Nancy Shockley	Rel. W/OT	16
5/1/2001	Kiptopeake State Park Pier	15	Smith, D.	5/28/2001	Kiptopeake State Park Pier	15	David Lee	Killed	27
5/12/2001	Kiptopeake State Park Pier	13	Vinson, S.	5/12/2001	Kiptopeake State Park Pier	13	Scott Vinson	Rel. W/T	0
5/12/2001	Kiptopeake State Park Pier	11	Vinson, S.	5/15/2001	Plantation Flats	15	Mark Sanford	Rel. W/OT	3
5/12/2001	Kiptopeake State Park Pier	12	Vinson, S.	8/26/2001	Kiptopeake State Park Pier	15	Paul Hampton	Killed	106
5/12/2001	Kiptopeake State Park Pier	12	Vinson, S.	5/26/2001	Kiptopeake State Park Pier	12	Alec Meyers	Rel. W/T	14
5/12/2001	Kiptopeake State Park Pier	12	Vinson, S.	8/24/2001	Kiptopeake State Park Pier	16	Don Pleasant	Killed	104
5/12/2001	Kiptopeake State Park Pier	16	Vinson, S.	8/22/2001	"CBBT, High Level Bridge"	16	Ken Johnson	Killed	102
5/26/2001	Kiptopeake State Park Pier	13	Vinson, S.	6/14/2001	Kiptopeake State Park Pier	12	Nick Smith	Rel. W/OT	19
5/26/2001	Kiptopeake State Park Pier	12	Vinson, S.	7/7/2001	Kiptopeake State Park Pier	12	Phil Styborski	Rel. W/T	42
5/26/2001	Kiptopeake State Park Pier	13	Vinson, S.	7/6/2001	Concrete Ships at Kiptopeake	14	Matt Wivell	Rel. W/T	41
5/26/2001	Kiptopeake State Park Pier	15	Vinson, S.	6/14/2001	Kiptopeake State Park Pier	16	Arlindo M. DeSousa	Rel. W/T	19
6/9/2001	Kiptopeake State Park Pier	15	Vinson, S.	6/20/2001	Kiptopeake State Park Pier	15	Craig Davis	Killed	21
6/23/2001	Kiptopeake State Park Pier	12	Vinson, S.	7/14/2001	Kiptopeake State Park Pier	11	Rusty Harrington	Rel. W/T	11
7/7/2001	Kiptopeake State Park Pier	13	Vinson, S.	7/21/2001	Kiptopeake State Park Pier	13	Scott Vinson	Rel. W/T	14
7/7/2001	Kiptopeake State Park Pier	14	Vinson, S.	7/14/2001	Kiptopeake State Park Pier	11	Rusty Harrington	Rel. W/T	7
7/7/2001	Kiptopeake State Park Pier	12	Vinson, S.	7/30/2001	Concrete Ships at Kiptopeake	12	Jim Gartland	Rel. W/T	23
7/21/2001	Kiptopeake State Park Pier	19	Vinson, S.	9/2/2001	Kiptopeake State Park Pier	19	Scott Vinson	Rel. W/T	43
7/21/2001	Kiptopeake State Park Pier	19	Vinson, S.	9/8/2001	Kiptopeake State Park Pier	24	Christy Crawford	Killed	49
7/28/2001	Kiptopeake State Park Pier	13	Barbae, D.	9/2/2001	Kiptopeake State Park Pier	14	Scott Vinson	Rel. W/T	36
9/2/2001	Kiptopeake State Park Pier	17	Vinson, S.	9/8/2001	Kiptopeake State Park Pier	18	Christy Crawford	Killed	6
9/2/2001	Kiptopeake State Park Pier	22	Vinson, S.	10/4/2001	Kiptopeake State Park Pier	23	David H. King	Killed	32
9/2/2001	Kiptopeake State Park Pier	13	Vinson, S.	10/9/2001	Kiptopeake State Park Pier	14	Michael Presley	Rel. W/OT	37
10/14/2001	Kiptopeake State Park Pier	14	Vinson, S.	10/26/2001	Kiptopeake State Park Pier	14	Sterling Ruby	Rel. W/OT	12
6/30/2000	Long Creek	12	Cowling, C.	8/22/2001	Long Creek	17	Patrick Morton	Killed	418
7/18/2000	Long Creek	13	Cowling, C.	5/30/2001	Lynnhaven Inlet	16	John Barnette	Killed	316
5/10/2001	Lynnhaven Inlet	12	Barefield, C.	7/3/2001	Lynnhaven Inlet	15	Christopher Naus	Killed	54
5/11/2001	Lynnhaven Inlet	12	Barefield, C.	8/19/2001	Lynnhaven Inlet	14	Mark E. Cooney	Rel. W/T	100
5/11/2001	Lynnhaven Inlet	14	Barefield, C.	5/23/2001	Long Creek	14	Rick Bowles	Rel. W/T	12
5/17/2001	Lynnhaven Inlet	14	Barefield, C.	8/14/2001	Long Creek	15	Loren Naus	Rel. W/OT	89
5/17/2001	Lynnhaven Inlet	14	Barefield, C.	7/14/2001	Lynnhaven Inlet	16	Michael Richards	Killed	58
5/21/2001	Lynnhaven Inlet	14	Barefield, C.	9/19/2001	Long Creek	18	Joe Midgett	Killed	121
6/4/2001	Lynnhaven Inlet	12	Barefield, C.	7/9/2001	Long Creek	12	Wayne Smith	Rel. W/OT	35
6/4/2001	Lynnhaven Inlet	13	Barefield, C.	7/18/2001	Lynnhaven Inlet	15	Steve West	Rel. W/OT	44
8/28/2001	Lynnhaven Inlet	13	Barefield, C.	9/21/2001	Long Creek	14	Wayne Smith	Rel. W/OT	24
9/1/2001	Lynnhaven Inlet	14	Perron, B.	12/31/2001	off NC (Outer Banks mid-shore)	15	Bill Rowell	Killed	121
7/19/2001	Lynnhaven Inlet Bridge	13	Cowling, C.	7/31/2001	Lynnhaven Inlet Bridge	15	Charlie Basnigt	Rel. W/T	12
7/19/2001	Lynnhaven Inlet Bridge	15	Cowling, C.	9/23/2001	Lynnhaven Inlet Bridge	15	Spencer Ferguson	Killed	66
4/5/2001	Machipungo River	14	Heinz, T.	7/10/2001		15	Robert Hildebrand	Killed	96
6/19/2001	Magothy Bay	13	Collins, W.	7/6/2001	Fisherman's Island Inlet Bridge	13	Teresa Weeks	Rel. W/T	17
6/21/2000	Metompkin bay	15	Heinz, T.	6/28/2001	Assateague E. Channel	17	Fred Schultz	Killed	372
6/21/2000	Metompkin bay	15	Heinz, T.	4/9/2001	Bradford Bay; Bradford Channel	17	J. T. Swineford, Jr.	Killed	292
5/25/2001	Metompkin bay	15	Heinz, T.	7/5/2001	Assateague E. Channel	16	Scott Mercer	Killed	41
7/7/2001	Metompkin Inlet	13	Bull, M.	6/5/2001	Chincoteague Channel	16	Dan Gallagher	Killed	333
4/16/2001	Metompkin Inlet	15	Bull, M.	5/5/2001	Metompkin Inlet	15	Robert Abbott	Rel. W/OT	19
4/16/2001	Metompkin Inlet	15	Bull, M.	5/5/2001	Metompkin Inlet	15	Robert Abbott	Rel. W/OT	19
5/15/2001	Metompkin Inlet	12	Bull, M.	6/27/2001	Folly Creek	14	Jerry Shockley	Rel. W/OT	43
7/23/2001	Metompkin Inlet	14	Heinz, T.	12/5/2001		14	Marc Hamrick	Killed	135
5/2/2001	Mockhorn Channel	15	Spiers, S.	6/6/2001	Ship Shoal Inlet	15	Wilson Leggett	Killed	35
9/3/2000	Off Virginia Beach Oceanfront	15	Perron, M.	1/28/2001	Unknown	17	Glenn Glasgow	Killed	147
	Off Windmill Point	13	Norton, H.	8/25/2001	Smith Point Jetties	17	Brandon Rese	Killed	
4/30/2001	Poquoson Flats	14	Agee, D.	4/30/2001	Poquoson Flats	14	David Agee	Rel. W/T	0
5/8/2001	Poquoson River	16	Brown, R.	9/29/2001	Poquoson River	16	Harold Freeman	Killed	144
4/1/2000	Quinby Harbor	15	Reiger, G.	5/11/2001	Hog Island Bay	17	Ken Monson	Killed	405
5/8/2000	Quinby Inlet	13	Reiger, G.	7/9/2001	Four Mouths Area, Wallops Is.	16	Refused	Killed	427
5/9/2001	Rudee Inlet	13	Grochowski, J.	7/22/2001	Rudee Inlet	16	Greg Gruszczka	Killed	74
5/9/2001	Rudee Inlet	14	Grochowski, J.	5/24/2001	Rudee Inlet	12	Tyson Boeshe	Rel. W/OT	15
5/10/2001	Rudee Inlet	12	Grochowski, J.	5/16/2001	Rudee Inlet	16	Michael Vail	Killed	6
5/11/2001	Rudee Inlet	12	Grochowski, J.	5/25/2001	Rudee Inlet	14	Todd Carpenter	Rel. W/T	14
5/13/2001	Rudee Inlet	14	Grochowski, J.	7/21/2001	Rudee Inlet	15	Steven Puckett	Rel. W/T	69
5/13/2001	Rudee Inlet	14	Grochowski, J.	8/9/2001	Rudee Inlet	15	Brad Foy	Rel. W/T	88
5/14/2001	Rudee Inlet	14	Trapani, C.	7/4/2001	Rudee Inlet	12	Raymond B. Topolski, Jr.	Rel. W/T	51
5/15/2001	Rudee Inlet	13	Grochowski, J.	8/12/2001	Rudee Inlet	15	Carl Webb	Killed	89
5/15/2001	Rudee Inlet	14	Grochowski, J.	7/9/2001	Virginia Beach Fishing Pier		Wade Newcomb	Rel. W/T	55
5/16/2001	Rudee Inlet	15	Grochowski, J.	6/8/2001	Rudee Inlet	16	Virginia Colon	Rel. W/T	23
5/16/2001	Rudee Inlet	14	Trapani, C.	8/8/2001	Rudee Inlet	17	Tim Oliver	Rel. W/OT	84
5/17/2001	Rudee Inlet	15	Grochowski, J.	6/8/2001	Rudee Inlet	15	Don Duritza	Killed	22
5/17/2001	Rudee Inlet	11	Grochowski, J.	7/2/2001	Rudee Inlet	13	Raymond B. Topolski, Jr.	Rel. W/T	46
5/17/2001	Rudee Inlet	15	Grochowski, J.	7/8/2001	Rudee Inlet	18	Melissa Majors	Rel. W/T	52
5/17/2001	Rudee Inlet	15	Grochowski, J.	5/31/2001	Rudee Inlet	14	Duane Winter	Rel. W/T	14
5/19/2001	Rudee Inlet	11	Grochowski, J.	8/15/2001	Rudee Inlet	16	Gregory Bradford	Rel. W/OT	88
5/19/2001	Rudee Inlet	15	Grochowski, J.	7/7/2001	Rudee Inlet	14	Joe Montoya	Rel. W/OT	49
5/19/2001	Rudee Inlet	14	Grochowski, J.	8/3/2001	Rudee Inlet	14	Aaron Weaver	Rel. W/OT	76
5/19/2001	Rudee Inlet	14	Grochowski, J.	6/22/2001	Rudee Inlet	14	Don Duritza	Rel. W/T	34
5/20/2001	Rudee Inlet	14	Grochowski, J.	8/8/2001	Rudee Inlet	14	Frederick McDanolds	Rel. W/OT	80
5/23/2001	Rudee Inlet	13	Grochowski, J.	6/9/2001	Rudee Inlet	12	Jonathan Roberts	Rel. W/OT	17
5/23/2001	Rudee Inlet	13	Grochowski, J.	8/9/2001	Rudee Inlet	11	Raymond Topolsky	Rel. W/T	78
5/24/2001	Rudee Inlet	14	Grochowski, J.	6/4/2001	Rudee Inlet	13	Scott Webster	Rel. W/T	11
5/24/2001	Rudee Inlet	14	Seymour, W.	6/5/2001	Unknown	14	Anthony Boone	Killed	12
5/25/2001	Rudee Inlet	12	Grochowski, J.	6/1/2001	Rudee Inlet	14	Diane Beaver	Rel. W/OT	7
5/30/2001	Rudee Inlet	12	Grochowski, J.	8/3/2001	Rudee Inlet	13	Seth Broudy	Released w/ new Tag	65
5/31/2001	Rudee Inlet	13	Grochowski, J.	8/8/2001	Rudee Inlet	14	Frederick McDanolds	Rel. W/T	69
5/31/2001	Rudee Inlet	15	Grochowski, J.	6/15/2001	Rudee Inlet	10	Bob Kumpailis	Rel. W/OT	15
6/8/2001	Rudee Inlet	14	Vinson, S.	6/13/2001	Rudee Inlet	13	Fred Bryson	Rel. W/OT	5

Flounder

Tag Date	Location Tagged	TL (in)	Tagger	Recap.	Recapture Location	TL(in)	Rcp Angler	Result	Days Out
6/10/2001	Rudee Inlet	14	Kucharczk, M.	6/17/2001	Rudee Inlet	14	Steve Duncan	Rel. W/T	7
6/14/2001	Rudee Inlet	11	Thompson, J.	7/7/2001	Rudee Inlet	8	William Semple	Rel. W/T	23
6/14/2001	Rudee Inlet	10	Thompson, J.	9/13/2001	Rudee Inlet	11	Raymond Topolski	Rel. W/T	91
6/16/2001	Rudee Inlet	9	Sturt, R.	8/3/2001	Rudee Inlet	11	Brad Foy	Rel. W/T	48
6/20/2001	Rudee Inlet	22	Trapani, C.	8/11/2001	Rudee Inlet	22	Keith Hyde	Killed	52
6/24/2001	Rudee Inlet	11	Sturt, R.	7/17/2001	Rudee Inlet	12	Richard Clark, Sr.	Rel. W/T	23
6/24/2001	Rudee Inlet	13	Sturt, R.	8/30/2001	Rudee Inlet	11	Jeff Wilkerson	Rel. W/OT	67
6/24/2001	Rudee Inlet	14	Sturt, R.	7/14/2001	Rudee Inlet	13	William Semple	Rel. W/T	20
6/24/2001	Rudee Inlet	15	Sturt, R.	7/3/2001	Rudee Inlet	14	Michael Hawkes	Rel. W/OT	9
6/30/2001	Rudee Inlet	13	Fortier, R.	7/23/2001	Rudee Inlet	13	Frederick J. McDanolds	Rel. W/OT	23
7/21/2001	Rudee Inlet	13	Holtz, R.	9/26/2001	Rudee Inlet	13	Lee Hughes	Rel. W/OT	67
7/22/2001	Rudee Inlet	14	Kucharczk, L.	8/10/2001	Rudee Inlet	14	Mark Seals	Rel. W/T	19
7/22/2001	Rudee Inlet	15	Kucharczk, L.	8/13/2001	Rudee Inlet	15	Raymond Topolsky, Jr.	Rel. W/T	22
7/22/2001	Rudee Inlet	12	Kucharczk, L.	8/24/2001	Rudee Inlet	12	Marc Kucharczk	Rel. W/T	33
8/3/2001	Rudee Inlet	13	Broudy, S.	8/15/2001	Rudee Inlet	14	Ryan Lindquist	Rel. W/OT	12
8/4/2001	Rudee Inlet	17	Holtz, R.	8/19/2001	Rudee Inlet	17	Joanne White	Killed	15
8/5/2001	Rudee Inlet	14	Kucharczk, M.	9/7/2001	Virginia Beach Fishing Pier	16	Mark Waller	Killed	33
5/16/2001	Rudee Inlet Jetty	14	Vinson, S.	5/16/2001	Rudee Inlet	14	Jason Oliver	Rel. W/T	0
5/16/2001	Rudee Inlet Jetty	14	Vinson, S.	5/21/2001	Rudee Inlet	15	Ron Zorn	Killed	5
5/16/2001	Rudee Inlet Jetty	16	Vinson, S.	6/13/2001	Rudee Inlet	16	Ivan A. Trent	Killed	28
4/30/2001	Sand Shoal Inlet	15	Giannini, R.	6/30/2001	Sand Shoal Inlet	16	Danny Terry	Killed	61
6/10/2000	Ship Shoal Inlet		Collins, W.	8/8/2001		17	Edward Goldman	Killed	424
6/10/2000	Ship Shoal Inlet		Collins, W.	7/6/2001	Little Inlet	15	Charles Best	Killed	391
5/11/2001	Ship Shoal Inlet		Agee, D.	5/23/2001	Ship Shoal Inlet	14	Robert Sharpe	Rel. W/OT	12
6/20/2001	Ship Shoal Inlet	12	Collins, W.	7/1/2001	Ship Shoal Inlet	12	Gary Smith	Rel. W/T	11
6/20/2001	Ship Shoal Inlet	14	Collins, W.	7/7/2001	Ship Shoal Inlet	13	Jerry Harding	Rel. W/T	17
10/21/2000	South Poles	14	Jenrette, J.	7/7/2001	Crammyhack	15	Arthur Joynes, Jr.	Killed	259
7/22/2001	Texaco Wreck	15	Spiers, S	8/5/2001	Texaco Wreck	15	Sonny Spiers	Rel. W/T	14
5/12/2001	The Hump	13	Mehaffey, M.	6/9/2001	The Hump	14	Jerry W. Lamb	Rel. W/OT	28
5/12/2001	Thimble Shoals Ch Buoy (E. CE	15	Flader, N.	6/5/2001	Lynnhaven Inlet	15		Rel. W/T	24
8/24/2001	Thimble Shoals Ch Buoy (E. CE	15	Flader, N.	4/21/2001	Birch lake Wreck	14	David Sturt	Rel. W/T	-125
8/6/2001	Toms Cove	16	Handforth, M.	12/1/2001	"Off Cape May, NJ"		Jodi Glenn	Killed	117
4/12/2001	Wachapreague Inlet	14	Fortier, R.	6/12/2001	Wachapreague Inlet	14	Travis Rivers	Rel. W/OT	61
6/24/2001	Wachapreague Inlet	15	Elliott, D.	7/5/2001	Wachapreague Inlet	14	Rick Shreve	Rel. W/OT	11
5/19/2001	Willoughby Spit Jetty	11	Vinson, S.	6/8/2001	Willoughby Spit Jetty	12	Scott Vinson	Rel. W/T	20
5/19/2001	Willoughby Spit Jetty	14	Vinson, S.	5/28/2001	Willoughby Spit Jetty	14	Howard Edwards	Rel. W/OT	9
5/20/2001	Willoughby Spit Jetty	12	Vinson, S.	8/27/2001	Willoughby Spit Jetty	14	Andrew McBurney	Rel. W/T	99
5/20/2001	Willoughby Spit Jetty	17	Vinson, S.	6/9/2001	Willoughby Spit Jetty	16	Chet Thompson	Killed	20
5/20/2001	Willoughby Spit Jetty	14	Vinson, S.	5/28/2001	Willoughby Spit Jetty	14	William Stanbro	Rel. W/OT	8
5/20/2001	Willoughby Spit Jetty	14	Vinson, S.	5/27/2001	Willoughby Spit Jetty	14	Howard Edwards	Rel. W/T	7
6/30/2001	Willoughby Spit Jetty	12	Vinson, S.	8/20/2001	Willoughby Spit Jetty	12	Scott Vinson	Rel. W/T	51
7/5/2001	Willoughby Spit Jetty	15	Vinson, S.	8/14/2001	Willoughby Spit Jetty	15	Carlos Bergante	Killed	40
7/14/2001	Willoughby Spit Jetty	14	Vinson, S.	8/20/2001	Willoughby Spit Jetty	14	Scott Vinson	Rel. W/T	37
7/29/2001	Willoughby Spit Jetty	13	Vinson, S.	8/4/2001	Willoughby Spit Jetty	13	Eric Johnson	Rel. W/T	6
7/29/2001	Willoughby Spit Jetty	12	Vinson, S.	8/25/2001	Willoughby Spit Jetty	12	Mike Pappun	Rel. W/T	27
7/29/2001	Willoughby Spit Jetty	12	Vinson, S.	8/4/2001	Willoughby Spit Jetty	14	Eric Johnson	Rel. W/T	6
7/29/2001	Willoughby Spit Jetty	12	Vinson, S.	8/12/2001	Willoughby Spit Jetty	13	Mark Stevens	Rel. W/T	14
7/29/2001	Willoughby Spit Jetty	13	Vinson, S.	8/20/2001	Hampton Roads Bridge-Tunnel	13	Chad Stoker	Released w/ new Tag	22
7/29/2001	Willoughby Spit Jetty	13	Vinson, S.	9/2/2001	Hampton Roads Bridge-Tunnel	13	Rick Guyot	Killed	35
7/29/2001	Willoughby Spit Jetty	14	Vinson, S.	9/7/2001	Willoughby Spit Jetty	14	Scott Vinson	Rel. W/T	40
8/1/2001	Willoughby Spit Jetty	13	Vinson, S.	9/9/2001	Willoughby Spit Jetty	13	Scott Vinson	Rel. W/T	39
8/1/2001	Willoughby Spit Jetty	15	Vinson, S.	8/22/2001	Willoughby Spit Jetty	12	Chris Woods	Rel. W/OT	21
8/1/2001	Willoughby Spit Jetty	15	Vinson, S.	8/12/2001	Willoughby Spit Jetty	16	Bob Stevens	Rel. W/T	1
8/11/2001	Willoughby Spit Jetty	15	Vinson, S.	8/16/2001	Willoughby Spit Jetty	16	Daniel Newcomb	Killed	5
8/11/2001	Willoughby Spit Jetty	18	Vinson, S.	8/22/2001	Hampton Roads Bridge-Tunnel	19	Andrew McBurney	Killed	11
8/11/2001	Willoughby Spit Jetty	18	Vinson, S.	8/20/2001	Willoughby Spit Jetty	18	Scott Vinson	Rel. W/T	9
8/12/2001	Willoughby Spit Jetty	14	Vinson, S.	9/8/2001	Willoughby Spit Jetty	14	Scott Vinson	Rel. W/T	27
8/12/2001	Willoughby Spit Jetty	14	Vinson, S.	9/7/2001	Willoughby Spit Jetty	14	Scott Vinson	Rel. W/T	26
8/19/2001	Willoughby Spit Jetty	13	Vinson, S.	9/7/2001	Willoughby Spit Jetty	13	Scott Vinson	Rel. W/T	19
8/19/2001	Willoughby Spit Jetty	12	Vinson, S.	8/20/2001	Willoughby Spit Jetty	12	Scott Vinson	Rel. W/T	1
8/19/2001	Willoughby Spit Jetty	13	Vinson, S.	8/19/2001	Hampton Roads Bridge-Tunnel	12	Chad Stoker	Released w/ new Tag	0
9/6/2001	Willoughby Spit Jetty	12	Vinson, S.	9/22/2001	Hampton Roads Bridge-Tunnel	13	Chad Stoker	Rel. W/T	16
9/6/2001	Willoughby Spit Jetty	10	Vinson, S.	9/29/2001	Harrison's Fishing Pier	8	Amell Agbulos	Rel. W/T	23
9/7/2001	Willoughby Spit Jetty	10	Vinson, S.	9/9/2001	Willoughby Spit Jetty	10	Scott Vinson	Rel. W/T	2
9/7/2001	Willoughby Spit Jetty	12	Vinson, S.	9/9/2001	Willoughby Spit Jetty	12	Edward Pickett	Rel. W/T	2
9/8/2001	Willoughby Spit Jetty	13	Vinson, S.	10/16/2001	Lynnhaven Inlet	14	Marios Kofantis	Rel. W/T	38
9/8/2001	Willoughby Spit Jetty	13	Vinson, S.	9/8/2001	Willoughby Spit Jetty	13	Scott Vinson	Rel. W/T	0
9/8/2001	Willoughby Spit Jetty	13	Vinson, S.	10/7/2001	Willoughby Spit Jetty	13	Stuart Dageus	Rel. W/T	29
9/28/2001	Willoughby Spit Jetty	13	Vinson, S.	9/28/2001	Ocean View Surf	16	Refused	Killed	0
5/23/2001	York River (lower)	16	Vinson, S.	6/2/2001	York River (lower)	16	Scott Vinson	Rel. W/T	10
5/23/2001	York River (lower)	12	Vinson, S.	6/16/2001	York River (lower)	12	Rennie Hollands	Rel. W/T	24
5/23/2001	York River (lower)	13	Vinson, S.	5/27/2001	York River (lower)	13	Brook Meyers	Rel. W/T	4
5/23/2001	York River (lower)	12	Vinson, S.	6/2/2001	York River (lower)	12	Scott Vinson	Rel. W/T	10
5/23/2001	York River (lower)	12	Vinson, S.	7/1/2001	York River (lower)	13	Rennie Holland	Rel. W/T	39
5/23/2001	York River (lower)	12	Vinson, S.	7/6/2001	York River (lower)	12	Mark Stevens	Rel. W/T	44
5/23/2001	York River (lower)	15	Vinson, S.	6/16/2001	Yorktown Rock Jetty (York R.)	15	Bill Ritchie	Killed	24
5/27/2001	York River (lower)	11	Vinson, S.	5/29/2001	York River (lower)	12	Rennie Hollins	Rel. W/OT	2
5/27/2001	Yorktown Rock Jetty (York R.)	14	Vinson, S.	6/13/2001	Yorktown Rock Jetty (York R.)	14	Edward Sheperd	Rel. W/OT	17
6/2/2001	Yorktown Rock Jetty (York R.)	13	Vinson, S.	6/9/2001	Yorktown Rock Jetty (York R.)	12	Beverly Burrow	Rel. W/T	7
6/2/2001	Yorktown Rock Jetty (York R.)	12	Vinson, S.	6/2/2001	York River (lower)	12	Rennie Hollins	Rel. W/T	0
6/2/2001	Yorktown Rock Jetty (York R.)	12	Vinson, S.	6/16/2001	York River (lower)	12	Rennie Hollands	Rel. W/T	14
6/2/2001	Yorktown Rock Jetty (York R.)	14	Vinson, S.	6/20/2001	Yorktown Rock Jetty (York R.)	14	James Crouse	Rel. W/OT	18
6/7/2001	Yorktown Rock Jetty (York R.)	15	Vinson, S.	7/7/2001	Yorktown Rock Jetty (York R.)	15	James Matamors	Rel. W/T	30
6/10/2001	Yorktown Rock Jetty (York R.)	13	Vinson, S.	6/13/2001	Yorktown Rock Jetty (York R.)	13	Edward Sheperd	Rel. W/OT	3
7/10/2001	Yorktown Rock Jetty (York R.)	15	Collins, R.	8/18/2001	Dump Site Buoy off Va. Beach	15	M. Perron	Rel. W/T	39

Flounder

Tag Date	Location Tagged	TL (in)	Tagger	Recap.	Recapture Location	TL(in)	Rcp Angler	Result	Days Out
7/21/2001		14	Jenrette, J.	9/8/2001	Thimble Shoals Ch Buoy (E. CBBT)	14	Pete Stratton	Rel. W/T	49
7/22/2001		13	Barbee, D.	8/11/2001		13	Justin Harris	Rel. W/T	20
9/6/2001		14	Johnson, C.	9/22/2001	*CBBT, 12 Mile Post*	14	James Roberts	Rel. W/T	16

Red Drum

1/8/2000	Elizabeth River (Hot Ditch)	22	Collins, R.	10/16/2001	Lynnhaven Inlet	26	John W. Vann	Killed	647
1/7/2001	Elizabeth River (Hot Ditch)	19	Cowling, C.	1/31/2001	Elizabeth River (Hot Ditch)	18	Charles Wykle	Killed	24
1/7/2001	Elizabeth River (Hot Ditch)	14	Sturt, R.	5/6/2001	*Elizabeth River, Gilmerton Bridge*	17	Jamie O'Neill	Rel. W/OT	119
1/7/2001	Elizabeth River (Hot Ditch)	17	Sturt, R.	2/17/2001	Elizabeth River (Hot Ditch)	18	Nathan Jones	Rel. W/T	41
1/9/2001	Elizabeth River (Hot Ditch)	17	Seymour, W.	1/27/2001	Elizabeth River (Hot Ditch)	17	Alan Strbavy	Rel. W/T	18
1/13/2001	Elizabeth River (Hot Ditch)	19	Hughes, R.	2/10/2001	Elizabeth River (Hot Ditch)	19	Alan Strbavy	Killed	28
3/7/2001	Elizabeth River (Hot Ditch)	16	Collins, R.	4/21/2001	Elizabeth River (Hot Ditch)	19	Dwayne Parrish	Killed	45
10/2/2001	Harrison's Fishing Pier	17	Zarella, J.	11/11/2001	*Chick's Beach Surf	18	James Casper	Killed	40
10/21/2000	Lynnhaven Inlet	24	Holtz, R.	8/2/2001	Pamlico Sound (northern portion)	27	Dan Kelly	Rel. W/OT	285
10/24/2000	Lynnhaven Inlet	24	Holtz, R.	4/22/2001	*Cape Point, NC*	25	Bryan Gawler	Killed	180
10/24/2000	Lynnhaven Inlet	21	Holtz, R.	9/15/2001	Lynnhaven Fishing Pier	27	Michael Bowman	Killed	326
7/4/2000	Lynnhaven River	15	Beach, K.	2/7/2001	Off Virginia Beach (mid-shore)	14	Rodney Flagland	Killed	218
8/18/2001	Lynnhaven River	23	Holtz, R.	9/28/2001	*Corolla-False Cape-Duck, NC*	24	Ken Geesaman	Killed	41
8/19/2001	Lynnhaven River	28	Holtz, R.	9/22/2001	Lynnhaven Inlet	27	Scott Lauter	Killed	34
6/20/2001	Myrtle Island - Surf	35	Cline, D.	7/13/2001	Wreck Island - Surf	35	Harry Parker	Rel. W/OT	23
5/8/2000	Poquoson Flats	23	Young, J.	6/3/2001	*Matapeake State Park Pier, K. I., MD	31	Kirk Davis	Killed	391
8/20/1999	Rudee Inlet	18	Firestone, M.	2/8/2001	*Avon, NC (Surf)*	26	Les Weaver	Killed	538
3/29/2000	Rudee Inlet	17	Seymour, W.	7/24/2001	Pamlico Sound (northern portion)	27	Jenny Pearce*	Killed	482
4/2/2000	Rudee Inlet	16	Sturt, R.	4/1/2001	*Cape Point, NC*	22	Michael B. Sheozic	Killed	364
4/7/2000	Rudee Inlet	18	Holmes, L.	7/29/2001	Pamlico Sound (northern portion)	27	Matthew Farrow	Killed	478
4/17/2000	Rudee Inlet	16	Paschall, A.	3/27/2001	*Cape Point, NC*	26	John W. Rennie	Killed	344
10/28/2000	Rudee Inlet	23	Sturt, R.	9/17/2001	Sandbridge Surf	23	Harry Bray	Killed	324
2/21/2001	Rudee Inlet	19	Seymour, W.	4/30/2001	Rudee Inlet	23	W. Seymour	Released w/ new Tag	68
2/21/2001	Rudee Inlet	18	Seymour, W.	6/4/2001	Rudee Inlet		Richard Tropp	Killed	103
10/10/2001	Rudee Inlet	16	Lucy, J.	10/18/2001	Rudee Inlet	20	Steve Keough	Rel. W/T	8
10/20/2001	Rudee Inlet	22	Sturt, R.	10/28/2001	Rudee Inlet	24	Stephan Michaels	Rel. W/OT	8

Sheepshead

8/3/2001	*Oregon Inlet, North Carolina*	14	Guyot, R.	8/9/2001	*Oregon Inlet, North Carolina*		Randy Boyer	Killed	6
----------	--------------------------------	----	-----------	----------	--------------------------------	--	-------------	--------	---

Spadefish

7/16/2001	*Cabbage Patch (C-18 Buoy)*	8	Barbee, D.	8/3/2001	York Spit	8	Kirt Martin	Killed	18
7/16/2001	*Cabbage Patch (C-18 Buoy)*	11	Barbee, D.	8/7/2001	*Cabbage Patch (C-18 Buoy)*	11	Bill Leffler	Killed	22
6/9/2001	Anglo-American Wreck	14	Rountrey, P.	8/5/2001	Anglo-American Wreck	12	Tim Smith	Killed	57
6/12/2001	Anglo-American Wreck	18	Phipps, R.	8/9/2001	Anglo-American Wreck		Clint Waters	Killed	58
6/12/2001	Anglo-American Wreck	11	Phipps, R.	6/20/2001	Anglo-American Wreck	11	Gene Hunsucker	Rel. W/T	8
6/12/2001	Anglo-American Wreck	21	Phipps, R.	7/13/2001	Anglo-American Wreck	18	Ernie Ward	Killed	31
6/12/2001	Anglo-American Wreck	12	Phipps, R.	6/20/2001	Anglo-American Wreck	12	Curtis Pittman	Rel. W/OT	8
6/18/2001	Anglo-American Wreck	11	Jenrette, J.	8/9/2001	The Cell; WT-2 Buoy		Jim Diebler	Killed	52
6/27/2001	Anglo-American Wreck	10	Jenrette, J.	7/16/2001	Anglo-American Wreck	11	Mike Firestone	Rel. W/T	19
7/7/2001	Anglo-American Wreck	14	Santti, J.	8/9/2001	Anglo-American Wreck	14	Tom Rooney	Rel. W/T	33
7/25/2001	Anglo-American Wreck	9	Firestone, M.	8/11/2001	Anglo-American Wreck	6	Skip Beattie	Rel. W/OT	17
8/30/2001	Anglo-American Wreck	10	Rigo, G.	9/2/2001	Anglo-American Wreck	10	Terri VanDyke	Rel. W/T	3
9/8/2001	Anglo-American Wreck	8	Rigo, G.	9/23/2001	Anglo-American Wreck	8	Bobby Nusbaum	Rel. W/T	15
9/8/2001	Anglo-American Wreck	10	Rigo, G.	9/23/2001	Anglo-American Wreck	10	Bobby Nusbaum	Rel. W/T	15
9/8/2001	Anglo-American Wreck	8	Rigo, G.	9/23/2001	Anglo-American Wreck	8	Bobby Nusbaum	Rel. W/T	15
6/2/2000	Chesapeake Light Tower	19	Holtz, R.	6/5/2001	Chesapeake Light Tower	21	Joe Beard	Killed	368
6/2/2001	Chesapeake Light Tower	19	Poulter, L.	6/12/2001	Chesapeake Light Tower	19	Trevor Melick	Killed	10
6/2/2001	Chesapeake Light Tower	13	Poulter, L.	6/4/2001	Chesapeake Light Tower	14	Keith Trewick	Rel. W/T	2
6/3/2001	Chesapeake Light Tower	18	Poulter, L.	6/9/2001	Chesapeake Light Tower	20	Clyde Kelly	Killed	6
6/3/2001	Chesapeake Light Tower	14	Poulter, L.	6/10/2001	Chesapeake Light Tower		Mark Aerne	Rel. W/OT	7
6/3/2001	Chesapeake Light Tower	17	Poulter, L.	6/7/2001	Chesapeake Light Tower	16	Jeff Francis	Killed	4
6/3/2001	Chesapeake Light Tower	15	Poulter, L.	6/8/2001	Chesapeake Light Tower		Ronnie Carlson	Killed	5
6/3/2001	Chesapeake Light Tower	18	Poulter, L.	6/9/2001	Chesapeake Light Tower		Bob Stephens	Killed	6
6/3/2001	Chesapeake Light Tower	17	Poulter, L.	6/9/2001	Chesapeake Light Tower		Lee Tweedy	Killed	6
6/3/2001	Chesapeake Light Tower	16	Poulter, L.	6/10/2001	Chesapeake Light Tower		Stephen Weiss	Killed	7
6/3/2001	Chesapeake Light Tower	19	Poulter, L.	6/7/2001	Chesapeake Light Tower	19	James Hanel	Killed	4
6/3/2001	Chesapeake Light Tower	19	Capoldo, T.	6/13/2001	Chesapeake Light Tower		Albert Kerslake	Killed	10
6/3/2001	Chesapeake Light Tower	17	Capoldo, T.	6/12/2001	Chesapeake Light Tower	18	Mark A. Pelchap	Killed	9
6/3/2001	Chesapeake Light Tower	18	Bunnell, A.	6/12/2001	Chesapeake Light Tower	18	Charlie McCotter	Killed	9
6/3/2001	Chesapeake Light Tower	18	Bunnell, A.	6/6/2001	Chesapeake Light Tower	15	Steve Kelly	Killed	3
6/3/2001	Chesapeake Light Tower	18	Bunnell, A.	6/29/2001	Anglo-American Wreck	19	Harry Hamlin	Killed	26
6/4/2001	Chesapeake Light Tower	20	Petrauskas, B.	6/13/2001	Chesapeake Light Tower	18	John Murphy	Rel. W/T	9
6/5/2001	Chesapeake Light Tower	18	Poulter, L.	6/8/2001	Chesapeake Light Tower	18	Jim Thomas	Killed	3
6/5/2001	Chesapeake Light Tower	18	Poulter, L.	6/10/2001	Chesapeake Light Tower	18	James Kucenski	Rel. W/OT	5
6/5/2001	Chesapeake Light Tower	14	Poulter, L.	6/8/2001	Tiger Wreck	16	Thomas Cacioppo	Rel. W/T	3
6/5/2001	Chesapeake Light Tower	14	Poulter, L.	6/10/2001	Chesapeake Light Tower	14	Scott Kelly	Killed	5
6/6/2001	Chesapeake Light Tower	18	Phipps, R.	6/11/2001	Chesapeake Light Tower	17	Mrs. Patty Thomas	Killed	5
6/9/2001	Chesapeake Light Tower	20	Collins, R.	6/12/2001	Chesapeake Light Tower	18	Charlie McCotter	Killed	3
6/9/2001	Chesapeake Light Tower	19	Collins, R.	6/12/2001	Chesapeake Light Tower	18	Charlie McCotter	Killed	3
6/22/2001	Chesapeake Light Tower	11	Wallace, L.	7/7/2001	Chesapeake Light Tower Reef	13	Pat Valen	Killed	15
6/8/2001	Chesapeake Light Tower Reef	15	Perron, B.	6/9/2001	Chesapeake Light Tower	15	Reid Carr	Killed	1
7/10/2001	Dump Site Buoy off Va. Beach	7	Collins, R.	9/10/2001	Dump Site Buoy off Va. Beach	7	Bill Perron	Rel. W/T	82
7/15/2001	Inner Middle Ground Shoal	12	Snider, L.*	9/1/2001	Wolf Trap Light	15	Josh Durvin	Killed	68
7/28/2000	Santore Wreck	16	Holtz, R.	6/2/2001	Chesapeake Light Tower	14	Charlie Carter	Killed	309
6/24/2001	Wolf Trap Light	7	Noland, B.	6/27/2001	Wolf Trap Light	8	John Fischgrund	Killed	3
6/30/2001	Wolf Trap Light	7	Wilson, G.	7/17/2001	Wolf Trap Light	7	Ryan Lewis	Rel. W/OT	17

Spadefish

Tag Date	Location Tagged	TL (In)	Tagger	Recap.	Recapture Location	TL(In)	Rcp Angler	Result	Days Out
6/30/2001	Wolf Trap Light	9	Wilson, G.	7/4/2001	Wolf Trap Light	10	Taz Fisher	Rel. W/OT	4
6/28/2001	Wreck .5 mi off C. Henry Lgthol	9	Collins, R.	7/7/2001	Dump Site Buoy off Va. Beach	9	Ron Hughes	Rel. W/T	9

Speckled Trout

1/26/2001	Elizabeth River (Hot Ditch)	17	Hughes, R.	2/10/2001	Elizabeth River (Hot Ditch)	17	Ron Hughes	Rel. W/T	15
2/1/2001	Elizabeth River (Hot Ditch)	18	Collins, R.	3/31/2001	Elizabeth River (Hot Ditch)	18	Marin Patrick	Rel. W/T	58
2/8/2001	Elizabeth River (Hot Ditch)	24	Seymour, W.	3/16/2001	Elizabeth River (Hot Ditch)	24	James Cossell	Rel. W/T	36
2/15/2001	Elizabeth River (Hot Ditch)	24	Seymour, W.	3/24/2001	Elizabeth River (Hot Ditch)	26	Raymond Granger	Killed	37
2/24/2001	Elizabeth River (Hot Ditch)	21	Seymour, W.	2/24/2001	Elizabeth River (Hot Ditch)	20	Jeff Dail	Killed	0
2/24/2001	Elizabeth River (Hot Ditch)	24	Seymour, W.	2/25/2001	Elizabeth River (Hot Ditch)	24	Fred Tyler	Killed	1
3/25/2001	Elizabeth River (Hot Ditch)	24	Sturt, R.	3/25/2001	Elizabeth River (Hot Ditch)	24	Robert Sturt	Rel. W/T	0
4/3/2001	Elizabeth River (Hot Ditch)	17	Overton, R.	4/15/2001	Elizabeth River (Hot Ditch)	18	Cliff Whittaker	Rel. W/T	12
5/30/1999	Rudee Inlet	11	Paschall, A.	5/3/2001	"CBBT, 4th Island"	16	James Long	Killed	704
10/19/2001	Rudee Inlet	11	Firestone, M.	10/27/2001	"Kittyhawk NC Fishing Pier	12	James Poythress	Rel. W/OT	8
10/29/2001	Rudee Inlet	11	Lucy, J.	11/6/2001	Rudee Inlet	14	Michael Maggard	Rel. W/OT	8

Tautog

5/9/1999	"CBBT, 1st Island"	12	Linn, M.	5/4/2001	"CBBT, 2nd Island"	17	Tim Rountree	Killed	726
11/6/1999	"CBBT, 1st Island"	12	Collins, R.	4/30/2001	"CBBT, 1st Island"	15	William Fischer	Killed	541
4/6/1999	"CBBT, 2nd Island"	15	Perron, M.	10/23/2001	"CBBT, 2nd Island"	16	George Kung, 862 N.Mil.Hwy.	Rel. W/OT	931
4/25/1999	"CBBT, 2nd Island"	15	Perron, M.	2/27/2001	Chesapeake Light Tower Reef	18	Rick Phipps	Released w/ new Tag	674
5/10/1999	"CBBT, 2nd Island"	13	Linn, M.	5/4/2001	"CBBT, 2nd Island"	16	Robert W. Collins	Killed	725
5/4/2001	"CBBT, 2nd Island"	11	Collins, R.	7/10/2001	"CBBT, 2nd Island"	11	Gerald Walker	Rel. W/OT	67
5/4/2001	"CBBT, 2nd Island"	13	Collins, R.	10/23/2001	"CBBT, 2nd Island"	15	George Kung, 862 N.Mil.Hwy.	Rel. W/OT	172
11/28/1998	"CBBT, 3rd Island"	15	Perron, M.	10/20/2001	"CBBT, 3rd Island"	18	Preston Sudduth	Killed	1057
5/23/1999	"CBBT, 3rd Island"	11	Shuler, L.	4/20/2001	"CBBT, 3rd Island"	15	Ryan Smith	Killed	698
4/20/2001	"CBBT, 3rd Island"	13	Beard, W.	8/16/2001	"CBBT, 3rd Island"	13	Jay Regner	Killed	118
4/22/2001	"CBBT, 4th Island"	14	Guyot, R.	10/16/2001	"CBBT, 4th Island"	16	Claud Warley	Killed	177
5/3/2001	"CBBT, 4th Island"	13	Stoker, C.	12/1/2001	Kingston Colonite Wreck	17	Mike Perron	Rel. W/T	212
4/29/2000	"CBBT, Big D Wreck"	12	Capoldo, T.	3/31/2001	"CBBT, Unspecified"	15	Christian Cool	Rel. W/T	336
5/7/2000	"CBBT, Big D Wreck"	11	Huff, E.	3/31/2001	"CBBT, Big D Wreck"	13	Dave Verduyssen	Rel. W/T	328
8/3/2001	"Oregon Inlet, North Carolina"	8	Guyot, R.	9/3/2001	"Oregon Inlet, North Carolina"	9	Herb Crase	Killed	31
10/29/1999	"Wrk. Off 3rd Island, CBBT"	13	Collins, R.	2/2/2001	Westmoreland Wreck	16	Dave Verduyssen	Killed	462
11/7/2000	38A Buoy (Old C-12 Buoy)	11	Barbee, D.	10/13/2001	Cherrystone Artificial Reef	16	Perry Hankins	Killed	340
11/9/1999	4A Buoy Drydock Wreck	14	Manus, B.	4/7/2001	4A Buoy Drydock Wreck	16	Carolyn Brown	Rel. W/T	515
3/7/2000	4A Buoy Drydock Wreck	13	Dall, J.	5/28/2001	Wreck south of 4A Buoy (41000 line)	18	Stephen Ward	Killed	447
4/1/2000	4A Buoy Drydock Wreck	12	Williams, R.	3/11/2001	4A Buoy Drydock Wreck	13	Rick Williams	Rel. W/T	344
4/7/2001	4A Buoy Drydock Wreck	13	Holtz, R.	5/24/2001	4A Buoy Drydock Wreck	13	Don Lightfoot	Rel. W/T	47
12/13/1999	Anglo-American Wreck	11	Holtz, R.	6/20/2001	Anglo-American Wreck	13	Jorj Head	Rel. W/T	555
6/3/2000	Anglo-American Wreck	10	Petrauskas, B.	6/22/2001	Anglo-American Wreck	12	Rick Phipps	Released w/ new Tag	384
10/6/1999	Back River Artificial Reef	12	Agee, D.	10/15/2001	Back River Artificial Reef	17	Laurie Watson	Killed	740
10/22/1999	Back River Artificial Reef	12	Agee, D.	10/22/2001	Back River Artificial Reef	17	Darren Watson	Killed	731
9/12/2001	Back River Artificial Reef	11	Hallpenny, J.	11/16/2001	Back River Artificial Reef	12	Mike Dunston	Rel. W/T	65
9/23/2001	Back River Artificial Reef	15	Diggs, E.	11/18/2001	Back River Artificial Reef	16	Warren Wall	Killed	56
10/8/2001	Back River Artificial Reef	14	Lowry, T.	10/12/2001	Back River Artificial Reef	13	William Polk	Killed	4
10/15/2001	Back River Artificial Reef	18	Sisaithong, U.	10/23/2001	Back River Artificial Reef	19	Paul Messick	Killed	8
10/15/2001	Back River Artificial Reef	18	Lowry, T.	10/29/2001	Back River Artificial Reef	18	Wendall Sparrow	Killed	14
10/15/2001	Back River Artificial Reef	17	Diggs, E.	10/29/2001	Back River Artificial Reef	18	Wendall Sparrow	Killed	14
11/1/2001	Back River Artificial Reef	13	Agee, D.	11/14/2001	Back River Artificial Reef	13	Van Cox	Rel. W/OT	2
11/1/2001	Back River Artificial Reef	13	Agee, D.	11/3/2001	Back River Artificial Reef	13	Robert E. Bloxom	Rel. W/T	13
3/28/2001	Birch lake Wreck	11	Phipps, R.	4/27/2001	Doxie Girl Wreck	12	Mike Firestone	Rel. W/T	30
4/21/2001	Birch lake Wreck	14	Anderson, C.	10/20/2001	"Unid Struc, Wr/Rocks off C. Charles	14	David Lewis	Killed	182
12/16/1999	Cape Henry Wreck	16	Edinger, G.	11/10/2001	Cape Henry Wreck	16	Victor Cross	Killed	695
1/3/2000	Cape Henry Wreck	17	Linn, M.	4/29/2001	Cape Henry Wreck	19	Lori Perron	Killed	482
3/14/2000	Cape Henry Wreck	15	Perron, B.	12/23/2001	Cape Henry Wreck	20	Rick Guyot	Rel. W/T	649
3/14/2000	Cape Henry Wreck	14	Perron, M.	4/29/2001	Cape Henry Wreck	17	Lori Perron	Killed	411
3/14/2000	Cape Henry Wreck	14	Perron, M.	5/2/2001	Wreck .5 mi off C. Henry Lighthouse	14	Larry Holmes	Rel. W/T	414
3/27/2000	Cape Henry Wreck	11	Neill, K.	4/22/2001	Cape Henry Wreck	16	Grag Price	Rel. W/OT	391
3/27/2000	Cape Henry Wreck	16	Neill, K.	11/29/2001	Cape Henry Wreck	19	Bill Bridges	Killed	612
4/28/2000	Cape Henry Wreck	15	Perron, B.	5/2/2001	Wreck .5 mi off C. Henry Lighthouse	18	David Oswald	Killed	369
4/28/2000	Cape Henry Wreck	14	Perron, B.	5/2/2001	Wreck .5 mi off C. Henry Lighthouse	20	Mike Firestone	Rel. W/T	369
12/8/2000	Cape Henry Wreck	13	Rigo, G.	5/12/2001	Queen Sound Channel; Queen Sounc	16	Emmett Boyd, Jr.	Killed	155
12/8/2000	Cape Henry Wreck	13	Wallace, L.	4/14/2001	Cape Henry Wreck	13	Ken Neill, III	Rel. W/T	127
12/8/2000	Cape Henry Wreck	14	Wallace, L.	4/14/2001	Cape Henry Wreck	14	Ken Neill, III	Rel. W/T	127
4/24/2001	Cape Henry Wreck	13	Neill, K.	12/23/2001	Cape Henry Wreck	18	Rick Guyot	Rel. W/T	243
10/24/2000	Cherrystone Artificial Reef	10	Spiers, S.	10/11/2001	Cherrystone Artificial Reef	13	Sonny Spiers	Rel. W/T	352
11/9/2000	Cherrystone Artificial Reef	11	Spiers, S.	11/4/2001	Chub Rock; 1 mi. W YK Spit Lt	12	Robert E. Bloxom	Rel. W/T	360
11/8/1998	Chesapeake Light Tower Reef	14	Ball, J.	4/15/2001	Chesapeake Light Tower Reef	16	James Chow	Killed	889
3/5/1999	Chesapeake Light Tower Reef	13	Phipps, R.	4/3/2001	Chesapeake Light Tower Reef	16	Rick Phipps	Rel. W/T	760
3/17/1999	Chesapeake Light Tower Reef	13	Shuler, L.	4/8/2001	Chesapeake Light Tower Reef	15	Bill Walsh	Rel. W/OT	753
3/23/1999	Chesapeake Light Tower Reef	17	Phipps, R.	4/11/2001	Cape Henry Wreck	18	Andrew Harrell	Killed	750
11/19/1999	Chesapeake Light Tower Reef	10	Urbanek, M.	6/9/2001	Chesapeake Light Tower Reef	13	Rick Falls	Rel. W/T	568
11/19/1999	Chesapeake Light Tower Reef	12	Urbanek, M.	6/11/2001	Chesapeake Light Tower Reef	15	Jim Witzigman	Killed	570
11/20/1999	Chesapeake Light Tower Reef	11	Urbanek, M.	10/16/2001	"CBBT, 4th Island"	16	Karen Warley	Killed	696
3/1/2000	Chesapeake Light Tower Reef	13	Phipps, R.	1/7/2001	Chesapeake Light Tower Reef	14	Rick Phipps	Rel. W/T	312
3/1/2000	Chesapeake Light Tower Reef	13	Phipps, R.	3/11/2001	Chesapeake Light Tower Reef	14	Bishop Knott	Rel. W/T	375
4/12/2000	Chesapeake Light Tower Reef	12	Burnley, R.	2/27/2001	Chesapeake Light Tower Reef	16	Rick Phipps	Rel. W/T	321
4/30/2000	Chesapeake Light Tower Reef	13	Capoldo, T.	3/17/2001	Chesapeake Light Tower Reef	17	Barclay Shepard	Killed	321
5/6/2000	Chesapeake Light Tower Reef	13	Capoldo, T.	4/14/2001	Chesapeake Light Tower Reef	14	Carolyn Brown	Rel. W/T	343
5/6/2000	Chesapeake Light Tower Reef	12	Capoldo, T.	4/14/2001	Chesapeake Light Tower Reef	15	Carolyn Brown	Rel. W/T	343
12/24/2000	Chesapeake Light Tower Reef	14	Wallace, L.	7/4/2001	Chesapeake Light Tower Reef	16	Steve Friedman	Killed	192
1/7/2001	Chesapeake Light Tower Reef	12	Phipps, R.	5/2/2001	Wreck .5 mi off C. Henry Lighthouse	13	Larry Holmes	Rel. W/T	115
1/7/2001	Chesapeake Light Tower Reef	12	Phipps, R.	4/13/2001	Chesapeake Light Tower Reef	12	Rick Phipps	Released w/ new Tag	96
1/7/2001	Chesapeake Light Tower Reef	13	Phipps, R.	3/11/2001	Chesapeake Light Tower Reef	13	Ken Thorne	Rel. W/T	63

## Tautog

Tag Date	Location Tagged	TL (In)	Tagger	Recap.	Recapture Location	TL (In)	Rcp Angler	Result	Days Out
1/7/2001	Chesapeake Light Tower Reef	13	Phipps, R.	3/11/2001	Chesapeake Light Tower Reef	13	Ken Thome	Rel. W/T	63
2/8/2001	Chesapeake Light Tower Reef	13	Phipps, R.	2/27/2001	Chesapeake Light Tower Reef	13	Rick Phipps	Rel. W/T	19
2/8/2001	Chesapeake Light Tower Reef	13	Phipps, R.	2/27/2001	Chesapeake Light Tower Reef	14	Rick Phipps	Rel. W/T	19
2/24/2001	Chesapeake Light Tower Reef	13	Phipps, R.	5/2/2001	Chesapeake Light Tower Reef	13	Rick Phipps	Rel. W/T	67
2/24/2001	Chesapeake Light Tower Reef	15	Phipps, R.	4/13/2001	Chesapeake Light Tower Reef	15	Rick Phipps	Rel. W/T	48
2/27/2001	Chesapeake Light Tower Reef	13	Phipps, R.	4/27/2001	Chesapeake Light Tower Reef	12	Mike Firestone	Rel. W/T	59
3/14/2001	Chesapeake Light Tower Reef	17	Phipps, R.	5/31/2001	Chesapeake Light Tower Reef	16	Rick Phipps	Released w/ new Tag	78
3/17/2001	Chesapeake Light Tower Reef	17	Wallace, L.	4/7/2001	Chesapeake Light Tower Reef		Roger Evans*	Killed	21
3/17/2001	Chesapeake Light Tower Reef	14	Wallace, L.	7/3/2001	Chesapeake Light Tower Reef	14	Tony Brill	Rel. W/T	108
3/17/2001	Chesapeake Light Tower Reef	15	Wallace, L.	4/12/2001	"CBBT, 3rd Island"	16	William Crigger	Killed	26
3/24/2001	Chesapeake Light Tower Reef	13	Burnley, R.	4/15/2001	Chesapeake Light Tower Reef	13	Brittany Pothier	Rel. W/T	22
3/24/2001	Chesapeake Light Tower Reef	13	Burnley, R.	4/14/2001	Chesapeake Light Tower Reef	14	Norma Barclift	Killed	21
11/4/2000	Chub Rock	14	Agee, D.	10/19/2001	Chub Rock	16	David Agee	Rel. W/T	349
10/19/2001	Chub Rock	10	Agee, D.	11/3/2001	Chub Rock	10	Walter Williams	Rel. W/T	15
10/19/2001	Chub Rock	13	Agee, D.	10/19/2001	Chub Rock	13	Michael Munson	Rel. W/OT	0
3/2/2001	Doxie Girl Wreck	11	Firestone, M.	10/3/2001		15	Max Kasten	Killed	215
3/28/2001	Doxie Girl Wreck	10	Phipps, R.	9/8/2001	Doxie Girl Wreck	12	Matthew McBirney	Killed	164
6/24/2000	Kings Creek	8	Jenrette, J.	4/15/2001	Cape Henry Wreck	12	Bryan Jennings	Rel. W/T	295
4/11/2001	Kingston Celonite Wreck	11	Phipps, R.	12/1/2001	Kingston Celonite Wreck	13	Mike Perron	Rel. W/T	234
4/11/2001	Kingston Celonite Wreck	15	Phipps, R.	12/1/2001	Kingston Celonite Wreck	17	Mike Perron	Rel. W/T	234
11/15/2001	Kingston Celonite Wreck	12	Phipps, R.	12/1/2001	Kingston Celonite Wreck	12	Bill Perron	Rel. W/T	16
11/8/2000	Marble Ship Wreck	13	Phipps, R.	4/22/2001	Marble Ship Wreck	14	Rick Phipps	Released w/ new Tag	165
11/9/1998	Mussel Beds 2.6 mi NW of C.C.	15	Spiers, S.	10/13/2001	Mussel Beds 2.6 mi NW of C.C.	19	Gerald Morgan	Killed	1069
10/2/1999	Mussel Beds 2.6 mi NW of C.C.	10	Spiers, S.	11/1/2001	Mussel Beds 2.6 mi NW of C.C.	14	Sonny Spiers	Rel. W/T	761
10/2/1999	Mussel Beds 2.6 mi NW of C.C.	14	Spiers, S.	10/13/2001	Mussel Beds 2.6 mi NW of C.C.	17	Sonny Spiers	Rel. W/T	742
10/2/1999	Mussel Beds 2.6 mi NW of C.C.	12	Spiers, S.	10/30/2001	Off Cape Charles	15	Jim Kubista	Killed	759
10/26/2000	Mussel Beds 2.6 mi NW of C.C.	13	Spiers, S.	10/20/2001	Mussel Beds 2.6 mi NW of C.C.	15	Sonny Spiers	Rel. W/T	359
10/26/2000	Mussel Beds 2.6 mi NW of C.C.	13	Spiers, S.	4/27/2001	Mussel Beds 2.6 mi NW of C.C.	13	Sonny Spiers	Rel. W/T	183
10/26/2000	Mussel Beds 2.6 mi NW of C.C.	15	Spiers, S.	10/31/2001	Mussel Beds 2.6 mi NW of C.C.	15	Sonny Spiers	Rel. W/T	370
10/26/2000	Mussel Beds 2.6 mi NW of C.C.	15	Spiers, S.	4/27/2001	Mussel Beds 2.6 mi NW of C.C.	15	Sonny Spiers	Rel. W/T	183
11/7/2000	Mussel Beds 2.6 mi NW of C.C.	15	Spiers, S.	10/19/2001	Mussel Beds 2.6 mi NW of C.C.	17	Sonny Spiers	Rel. W/T	346
11/8/2000	Mussel Beds 2.6 mi NW of C.C.	14	Spiers, S.	10/20/2001	Mussel Beds 2.6 mi NW of C.C.	16	Sonny Spiers	Rel. W/T	346
4/27/2001	Mussel Beds 2.6 mi NW of C.C.	14	Spiers, S.	10/31/2001	Coral Lump off Cape Charles	19	Pet Vigner	Killed	187
10/19/2001	Mussel Beds 2.6 mi NW of C.C.	12	Spiers, S.	11/7/2001	Mussel Beds 2.6 mi NW of C.C.	12	James Paul**	Rel. W/T	19
10/19/2001	Mussel Beds 2.6 mi NW of C.C.	14	Spiers, S.	11/12/2001	Mussel Beds 2.6 mi NW of C.C.	16	John Harris	Killed	24
10/19/2001	Mussel Beds 2.6 mi NW of C.C.	11	Spiers, S.	11/1/2001	Mussel Beds 2.6 mi NW of C.C.	11	Gerald Morgan	Rel. W/T	13
10/19/2001	Mussel Beds 2.6 mi NW of C.C.	12	Spiers, S.	11/16/2001	Mussel Beds 2.6 mi NW of C.C.	12	Fred Reidel	Rel. W/T	28
10/19/2001	Mussel Beds 2.6 mi NW of C.C.	18	Spiers, S.	11/10/2001	Mussel Beds 2.6 mi NW of C.C.	17	Bill Cornell	Killed	22
10/19/2001	Mussel Beds 2.6 mi NW of C.C.	16	Spiers, S.	10/21/2001	Mussel Beds 2.6 mi NW of C.C.	16	Gerald Morgan	Killed	2
10/20/2001	Mussel Beds 2.6 mi NW of C.C.	11	Spiers, S.	10/31/2001	Mussel Beds 2.6 mi NW of C.C.	11	Sonny Spiers	Rel. W/T	11
10/21/2001	Mussel Beds 2.6 mi NW of C.C.	11	Spiers, S.	11/1/2001	Mussel Beds 2.6 mi NW of C.C.	11	Gerald Morgan	Rel. W/T	11
10/21/2001	Mussel Beds 2.6 mi NW of C.C.	11	Spiers, S.	11/1/2001	Off Cape Charles	11	Glenn Timbertake	Rel. W/T	11
3/31/1999	New Point Comfort Rockpile	10	Manus, B.	4/23/2001	New Point Comfort Rockpile	13	Bob Manus	Rel. W/T	754
3/31/1999	New Point Comfort Rockpile	15	Manus, B.	10/10/2001	New Point Comfort Rockpile	16	Mike Wilcox	Released w/ new Tag	924
10/10/2000	New Point Comfort Rockpile	12	Manus, B.	9/23/2001	New Point Comfort Rockpile	14	Donald Smith	Rel. W/T	348
11/4/2000	New Point Comfort Rockpile	12	Manus, B.	10/19/2001	New Point Comfort Rockpile	13	Bob Manus	Rel. W/T	349
3/28/2001	New Point Comfort Rockpile	12	Dail, J.	10/19/2001	New Point Comfort Rockpile	13	Bob Manus	Rel. W/T	205
3/28/2001	New Point Comfort Rockpile	10	Dail, J.	10/19/2001	New Point Comfort Rockpile	12	Bob Manus	Rel. W/T	205
3/28/2001	New Point Comfort Rockpile	10	Dail, J.	11/14/2001	New Point Comfort Rockpile	12	Bob Manus	Rel. W/T	231
3/28/2001	New Point Comfort Rockpile	10	Manus, B.	10/3/2001	New Point Comfort Rockpile	11	Donnie Smith	Rel. W/T	189
10/10/2001	New Point Comfort Rockpile	11	Manus, B.	10/19/2001	New Point Comfort Rockpile	11	Bob Manus	Rel. W/T	9
3/29/1998	Santore Wreck	12	Neill, K.	7/3/2001	Santore Wreck	18	Mike Pickard	Killed	1192
4/25/1998	Santore Wreck	10	Donaldson, G.	4/9/2001	Santore Wreck	16	Ken Neill, III	Rel. W/T	1080
2/3/1999	Santore Wreck	12	Phipps, R.	2/24/2001	Chesapeake Light Tower Reef	16	Rick Phipps	Released w/ new Tag	752
2/26/2000	Santore Wreck	13	Perron, M.	7/11/2001	Santore Wreck	17	David Flitton	Killed	501
4/16/2000	Santore Wreck	11	Neill, K.	7/11/2001	Santore Wreck	16	David Flitton	Killed	451
4/24/2000	Santore Wreck	13	Neill, K.	1/14/2001	Santore Wreck	16	Carolyn Brown	Rel. W/T	265
3/17/2001	Santore Wreck	12	Wallace, L.	5/2/2001	"CBBT, High Level Bridge"	12	Dan Dozier	Rel. W/T	46
3/17/2001	Santore Wreck	14	Wallace, L.	5/3/2001	"CBBT, High Level Bridge"	12	Steve Bradley	Rel. W/T	47
9/19/1999	The Cell; WT-2 Buoy	16	Dail, J.	10/12/2001	The Cell; WT-2 Buoy	18	Seih Rux	Killed	754
11/28/1998	Tiger Wreck	12	Beard, W.	3/11/2001	Tiger Wreck	18	Brian Petrauskas	Killed	834
3/30/1998	Turn of the Century Wreck		Susewind, B.	10/13/2001	Kingston Celonite Wreck	18	Robert Sturt	Killed	1293
12/31/1999	Turn of the Century Wreck	14	Holtz, R.	3/2/2001	Doxie Girl Wreck	16	Mike Firestone	Rel. W/T	427
12/31/1999	Turn of the Century Wreck	15	Holtz, R.	5/1/2001	"CBBT, 4th Island"	16	Russ Brashears	Killed	487
4/1/2000	Turn of the Century Wreck	16	Susewind, B.	5/15/2001	Turn of the Century Wreck	17	Rick Phipps	Released w/ new Tag	409
5/15/2001	Turn of the Century Wreck	17	Phipps, R.	6/2/2001	Turn of the Century Wreck	16	David Smith	Killed	18
2/23/2000	Webster Wreck	13	Collins, R.	4/8/2001	"CBBT, 4th Island"	17	Andy Thompson	Rel. W/T	410
2/27/1999	Westmoreland Wreck	17	Perron, M.	3/17/2001	Sally Sea Wreck	17	Dave Verduyseye	Killed	749
11/13/1999	Wreck .5 mi off C. Henry Lghou	15	Collins, R.	4/7/2001	Wreck .5 mi off C. Henry Lghouse	18	Mike Perron	Rel. W/T	511
11/13/1999	Wreck .5 mi off C. Henry Lghou	17	Collins, R.	4/7/2001	Wreck .5 mi off C. Henry Lghouse	19	Mike Perron	Rel. W/T	511
11/13/1999	Wreck .5 mi off C. Henry Lghou	19	Collins, R.	5/2/2001	Wreck .5 mi off C. Henry Lghouse	21	Mike Firestone	Killed	536
3/10/2000	Wreck .5 mi off C. Henry Lghou	20	Collins, R.	5/2/2001	Wreck .5 mi off C. Henry Lghouse	20	David Oswald	Killed	418
3/10/2000	Wreck .5 mi off C. Henry Lghou	19	Collins, R.	5/2/2001	Wreck .5 mi off C. Henry Lghouse	21	Mike Firestone	Killed	418
3/10/2000	Wreck .5 mi off C. Henry Lghou	14	Collins, R.	5/2/2001	Wreck .5 mi off C. Henry Lghouse	17	Mike Firestone	Rel. W/T	418
4/7/2001	Wreck .5 mi off C. Henry Lghou	12	Perron, M.	11/8/2001	Wreck .5 mi off C. Henry Lghouse	14	Mike Firestone	Rel. W/T	215
4/8/2001	Wreck .5 mi off C. Henry Lghou	12	Collins, R.	6/7/2001	Wreck .5 mi off C. Henry Lghouse	12	Robert W. Collins	Released w/ new Tag	60
5/12/2001	Wreck .5 mi off C. Henry Lghou	10	Perron, M.	9/19/2001	"CBBT, 1st Island"	14	Steven Owsliany	Killed	130
4/2/2000	Wreck 20 miles E. S. Shoal In	13	Miltier, T.	4/21/2001	Birch lake Wreck	15	Scott White	Rel. W/T	384

## Appendix I

**Red Drum Tag Return Data Overview  
Virginia Game Fish Tagging Program  
1995-2000\***

**\*VGFTP funded by Virginia Saltwater Recreational Fishing License Fees  
&  
VIMS Sea Grant Marine Advisory Program**

**Jon Lucy  
(VGFTP Co-PI with Claude Bain, VMRC)  
VA Sea Grant Marine Advisory Program  
Virginia Institute of Marine Science  
College of William and Mary  
P.O Box 1346  
Gloucester Point, VA 23062**

**804-684-7166; email: [lucy@vims.edu](mailto:lucy@vims.edu)**

**Requested by VMRC for Developing Virginia's Response to ASMFC Red Drum FMP**

**Virginia Marine Resource Report Number 2001-15**

**November 20, 2001**

*Red Drum Tag Return Data Overview*  
*Virginia Game Fish Tagging Program: 1995-2000*

Jon Lucy, VIMS Sea Grant Marine Advisory Program  
Virginia Marine Resource Report Number 2001-15

## Introduction and Background

The Virginia Game Fish Tagging Program (VGFTP) trained its first taggers during the winter of 1995. Red drum has been one of 6-8 species targeted by the program since its inception.

Angler taggers must register for the program and complete tagging training by attending workshops held annually in various coastal communities. To better manage the program, participants are limited in number (began at about 90 in 1995, slowly increasing to 160 anglers in 2001).

Small nylon, single-barb dart tags were initially used in the program (1995-97). However, tag retention trials during 1997 with tautog, gray trout, and speckled trout documented that for the first two species, T-Bar tags implanted with a tagging gun (using a one inch, small diameter slotted needle) consistently produced higher retention rates than the dart tags (fish generally held in large, flow-through tanks for 1-4 weeks). Therefore, in 1998 the program switched to using T-Bar tags (with 1.75 in./44 mm sheaths) for most targeted fish, especially given that the majority of tagged and released fish were just under the species' legal size. Anglers still had the option to use dart tags when releasing larger cobia, red drum and black drum.

## 1995-96 Effort and Results

Red drum tagging efforts began slowly with less than 200 fish tagged and released by the end of 1996. Only six recaptures of red drum were reported during 1995-96 from the release of 158 tagged fish (a recapture reporting rate of 3.8 % from 66 fish tagged in 1995 and another 92 in 1996). A fish tagged on 9/16/95 at Gwynn's Island was recaptured off Norfolk's Ocean View area only eight days after release (9/24/95), indicating how rapidly such fish move down the Bay as water temperatures begin cooling in the fall. However, more notably was a double recapture of a puppy drum (16.5 inch total length [TL]) tagged and released 10/1/95 at the Monitor Merrimac Bridge-Tunnel (lower James River-Hampton Roads area). Recaptured in the surf near Oregon Inlet, NC on 11/20/95 (50 days at large [DAL]), the fish was re-released with its tag in place. The fish was recaptured a second time in the vicinity of Little River Inlet, SC, having been found by a commercial fish dealer in a catch of fish caught in that area on 1/4/96 (an additional 45 DAL for a total of 95 DAL). While it is well known by recreational and commercial fishermen, and fishery managers, that small and large red drum move out of Chesapeake Bay in the fall, this set of two recapture events provided the first solid documentation of the rate and extent of movement of smaller fish from the Bay south along the Carolina beaches.



## 1997 and "Hot Ditch" Tagging Issue

In 1997 a significant increase in abundance of 14-17 inch (TL) puppy drum occurred in Chesapeake Bay. With tagging effort primarily focused in the Elizabeth River's "Hot Ditch" (cooling water discharge area from a steam-electric power station in the river's Southern Branch), along with some effort also in Rudee and Lynnhaven Inlets, 44 red drum recaptures occurred during 1997 (an increase in the cumulative reporting rate to 8.4 %).

The Hot Ditch is neither a typical habitat nor thermal environment for red drum in Virginia's Chesapeake Bay waters. Therefore, the summary primarily focuses on drum tagged in waters inside Virginia Beach's oceanfront Rudee Inlet. Limited recapture data are also addressed for puppy drum tagged and released inside Lynnhaven Inlet, as well as a few areas further north along the Bay's western shore.

## 1997-2000: Increased Tagging Effort and Recapture Trends

Tagging effort in Rudee Inlet increased steadily from 1997-2000 as numbers of "puppy drum" (14-20 inches) increased in abundance through the period. Numbers (rounded off) of fish tagged inside Rudee were: 50 (1997), 140 (1998), 550 (1999), and 780 (2000). In 2001, the abundance of smaller red drum declined significantly in Virginia waters resulting in significantly fewer drum tagged overall (< 250 fish as of October 11).

Several consistent trends have been observed in recapture patterns.

### 1997

#### Rudee Inlet

Only five (5) Rudee tagged fish (14-16 inches) were recaptured (10 % return rate). Tagged from early September through late October, three fish were recaptured still inside the inlet only 2-9 days post release. However, two fish left the inlet (tagged October 1 and 21), being recaptured at Oregon Inlet, NC (after only 9 days at large [DAL]) and Cape Point, NC (17 DAL), respectively.

#### Lynnhaven Inlet

Some tagging of similar size reds inside Lynnhaven Inlet also added documentation to the relatively steady fall movement of drum out of the Bay and along the North Carolina beaches. Three drum (15-17 inches) tagged inside Lynnhaven Inlet from 9/12-29/97 were recaptured in North Carolina during a four day period (10/24-27/97): Oregon Inlet (tagged 9/29--25 DAL), Avon (tagged 9/15--42 DAL), and Cape Lookout (tagged 9/12--43 DAL).

1998

### Rudee Inlet

Because of increased abundance of fish and increased tagging efforts of key anglers, movement and site fidelity patterns of small red drum at Rudee were further defined in 1998. Of 18 recaptures of Rudee-tagged fish during the year (about a 13 % reporting rate), three fish (14-16 inches TL) had been tagged in spring (3/28-4/23/98) and the remainder in early to mid fall (9/13-10/27).

Of the spring-tagged fish, one moved into Chesapeake Bay, being recaptured 8/21/98 inside Lynnhaven Inlet (tagged 3/30--135 DAL). A second fish (tagged 3/28) was recaptured on 10/17 inside the inlet (203 DAL). Such data, representing a single recapture, provides no information regarding whether this specific fish moved out of Rudee and then returned in the fall, or simply resided inside the inlet from spring through fall. The third fish (tagged 4/23) was recaptured in the surf at Rodanthe, NC on 11/8/98 (199 DAL), again documenting southward movement of at least some Rudee drum during fall.

Recaptures of 15 fall tagged drum further documented not only southward movement of some fish along North Carolina beaches, but that such movements can occur over very short periods of time. Six of the referenced fish (tagged 9/29-10/27) were recaptured as follows: Kitty Hawk, NC surf (Recap.10/10-1 DAL), Kitty Hawk, NC surf (Recap.10/16-4 DAL), Kitty Hawk, NC surf (Recap.10/14-5 DAL), Oregon Inlet, NC (Recap.10/4-5 DAL), Sandbridge Fishing Pier (Recap.11/8-12 DAL), and Drum Inlet (southern inlet, Portsmouth Island, NC) (Recap.11/13-30 DAL).

In contrast, however, nine puppy drum tagged 9/13-10/26) were recaptured still within the inlet. Days at large were minimal for seven fish, being only 3-11 days, not a surprising result except when compared to the rapid departure during the same period of the fish previously described. Two fish (tagged 10/7 and 10/26; 18 and 16.75 inches, respectively) remained inside the inlet for 33-34 days before being recaptured on 11/9 and 11/29. These data illustrate the mixed pattern of fall residence and movement patterns for small drum in Rudee waters

### Lynnhaven Inlet

Tagging of 84 puppy drum inside Lynnhaven produced seven recaptures (8 % reporting rate) of which four (tagged 8/5-9/14) were fish caught again inside the inlet or at the inlet bridge within short times of release (3-22 DAL). In contrast, three fish tagged 9/5-10/8 moved rapidly out of the inlet and the Bay to Outer Banks, NC beaches (recaptured at Duck—7 DAL, Nags Head—12 DAL, and Kitty Hawk—5 DAL). This fall release-recapture pattern was very similar to that also observed with some drum tagged in Rudee Inlet except, (1) late summer-fall residence times inside Lynnhaven were 11-12 days shorter than for some Rudee fish, i.e., two Rudee fish tagged 10/7 and 10/26/98 were recaptured again in Rudee 11/8-9—33 and 34 DAL) and (2) the rapid movement of some puppy drum from Lynnhaven Inlet waters to Outer Banks beaches in 5-12 days obviously occurred over a slightly greater "linear" distance (approximately 10 additional

statute miles) than the case for Rudee fish (assuming the fish largely move laterally along the shorelines in question once leaving the respective inlets).

## 1999

Utilization patterns of Rudee Inlet by small red drum were further confirmed during 1999 when greater numbers of puppy drum were tagged at the site (550 fish versus 140 in 1998). Basic patterns supported by the recapture data were:

- Small red drum (14-20 inches) remain inside Rudee for significant periods from late spring into summer (21-103 days) and from late summer into fall (7-67 days).
- During spring, some drum in this same size range also leave the inlet (primarily during April-May), moving northward and entering areas of the lower Chesapeake Bay; these same fish may stop again in Rudee as they depart the Bay in fall (given Rudee recaptures of some bay-tagged fish), but no multiple recaptures of such drum confirm this possibility to date.
- Rudee appears to serve as a stop-over area for some small drum moving out of the Bay during late summer and fall. Drum tagged in the lower Bay during mid-late summer, as well as during fall, have been recaptured in Rudee Inlet during November (fish tagged 8/18/99 in Lynnhaven Inlet recaptured in Rudee 11/21 (95 DAL); fish tagged 11/22/99 at Norfolk's Little Creek jetties recaptured in Rudee 11/23/99 [1 DAL]).
- Some small drum tagged during the fall inside Rudee move south to North Carolina beaches, being recaptured on the southern beaches from late September through October and into November.

## Rudee Inlet

Tagging efforts in Rudee during 1999 resulted in 90 recaptures (a 16 % reporting rate) of which 59 fish were again caught inside the inlet (within 1-37 days of release). Examples of puppy drum movement patterns from the inlet follow:

- *Spring-tagged Drum Moving into Chesapeake Bay*

For fish (14-20 inches TL) tagged largely during April-May, while the majority (42 fish) were recaptured within the inlet after 1-37 DAL, some fish also moved north to areas in the lower Chesapeake Bay.

- Fish tagged 4/5-27 in Rudee recaptured as follows: at the Chesapeake Bay Bridge Tunnel (CBBT) 1<sup>st</sup> Island (5/20-27 DAL), Fort Monroe pier (5/16-30 DAL), the Lynnhaven Fishing Pier (5/12-37 DAL), on Plumtree Bar (Poquoson Flats) (6/1-47 DAL), inside Lynnhaven Inlet (5 fish) (6/27-8/22; 65, 72, 110, 112, and 119 DAL), and on Poquoson Flats (8/22-117 DAL).

- Fish tagged 5/5-5/25 in Rudee were recaptured as follows: off Sewells Point (6/6-17 DAL), Lynnhaven Inlet (7/29-65 DAL), and Goodwin Islands-mouth of York River (8/4-87 DAL).
  - Three fish tagged in Rudee 4/27-5/23 all were recaptured in the Hot Ditch-S. Branch Elizabeth River from 7/13 to 8/5 (74,77,88 DAL).
- *Late Summer-Fall 1999 Fish Patterns*

Some fish exhibited significant residence times in inlet waters while others moved south along North/South Carolina beaches. Three recaptures of fish tagged during fall 1998 provided indications that some puppy drum leave the inlet in fall, then either return to the inlet the following year or remain in more southern waters such as the North Carolina sounds.

- Some fish (17) were recaptured still inside the inlet, most after 1-36 DAL; however, two fish were caught still in Rudee after 67 DAL (both were tagged 9/14 and recaptured 11/20).
- A few fish also moved out of the inlet southward along the VA-NC beaches, being recaptured at: Nags Head, NC (on 10/7-11 DAL), the Sandbridge surf (10/9-31 DAL), and Ocracoke, NC (9/23-45 DAL).
- A fish (20 inches) tagged 8/22/99 was recaptured off South Carolina (10/29-68 DAL).
- Three fish (14-16 inches) tagged in Rudee in fall 1998 (9/19-11/1/98) were recaptured: two fish again in Rudee (tagged 9/19 and 11/1/98; recaptured 6/9 and 6/16/99-263 and 227 DAL) and one fish in the northern portion of Pamlico Sound, NC (tagged 9/28/98; recaptured 7/1/99-276 DAL).

### **Lynnhaven Inlet Fish**

Of 152 fish tagged in Lynnhaven waters during 1999, 12 were recaptured (8 % reporting rate), all having been tagged from 8/4-10/15 and recaptured from 9/7-11/23; the pattern of recaptures was much like drum tagged during a similar period in Rudee Inlet, i.e., some fish recaptured again in Lynnhaven after only 1-15 DAL and some after 40-50 DAL; others moved out the Bay, even to North Carolina beaches.

- Fish tagged 8/4 through 9/7 were recaptured: four fish (12-22 inches) within the inlet (1, 6, 15, and 40 DAL); one (21 inch) at Rudee Inlet (11/21-95 DAL); one (12 inch) in the Sandbridge surf (10/21-45 DAL); and three fish (16 and 21 inches) in North Carolina at Duck (10/12-14 DAL) and Kitty Hawk (9/23-39 DAL).

- Five fish tagged 9/25-10/15 were recaptured: one (13 inches) inside the inlet (11/14-50 DAL); two (13 and 15 inches) in the Virginia Beach surf (on 10/5-3 DAL and 11/23-52 DAL), and one (17 inch) in Nags Head (11/20-36 DAL).
- A fish (18 inches) tagged in fall 1998 (10/3/98) in Lynnhaven was recaptured during 1999, caught again inside the inlet (at 21 inches) on 8/17/99 (318 DAL).

#### Other Chesapeake Bay Tagged Fish-1999

Recaptures of a few fish tagged inside Chesapeake Bay primarily demonstrated puppy drum moving down the Bay in late summer to fall. Some fish were recaptured off North Carolina in surprisingly short times.

- *Little Creek Jetties-Norfolk*: five fish (14-16 inches) of 31 tagged were recaptured; all five moved out the Bay; the fish were tagged 9/10-11/22/99 and recaptured from 9/20-11/23: two fish at Nags Head, NC (on 9/20 and 10/26-4 and 10 DAL), and two fish in the Virginia Beach-Sandbrige surf (10/31-9 DAL and 11/22-31 DAL, respectively) and one in Rudee Inlet (11/23-1 DAL).
- *Poquoson Flats*: Of 37 fish tagged on the flats in 1999, three (12-17 inches) tagged from 9/12-10/3 were recaptured: two fish tagged 10/2-3 were recaptured with one (12 inches) still on the flats when caught 10/13 (10 DAL) while the other (17 inch fish) moved to Duck, NC during a similar period (recaptured 10/16-14 DAL); a third recapture occurred at the Monitor-Merrimac Bridge Tunnel (tagged 9/12, recaptured 10/13-31 DAL).

A fish (15 inches) tagged on Poquoson flats during fall 1998 (9/26/98) was recaptured in late winter 1999 (3/1/99) inside the Albemarle Sound (Pasquotank River, NC-156 DAL).

- *Mid-Bay Locations*: Similarly, two fish (17 and 14 inches) tagged 9/25-30 further up the Bay (*Parkers Island, VA*-just south of Onancock Creek) and in the *Piankatank River*, respectively, moved significant distances, the former recaptured at Cape Lookout, NC (on 11/21-57 DAL) and the latter in the Elizabeth River between Norfolk and Portsmouth (10/31-31 DAL); another drum (11.5 inches) tagged on 8/26/99 above the Rappahannock River mouth (in *Fleets Bay*) was recaptured at Kitty Hawk, NC (9/11-16 DAL).

#### 2000

During 2000, about 780 small drum were tagged in Rudee Inlet waters and 113 recaptures reported (a 14.5 % reporting rate). Of these, 46 were relatively short-term recaptures (1-40 DAL) again showing that drum remain inside the inlet for significant periods. Similar patterns of movement and site fidelity to those described for spring and late summer-fall 1999 were again observed.

Recaptures of fish tagged in Lynnhaven waters again documented puppy drum moving from this area in late summer-fall out of the Bay and southward along North Carolina beaches. However, a

16 inch fish tagged at the end of May was recaptured June 25 (25 DAL) up the Bay around Watts Island (at the southern end of Tangier and Pocomoke Sounds).

Similarly, a 25 inch drum tagged and released on Poquoson Flats in early May was recaptured two weeks later (5/23) in Tangier Sound. In contrast, one of the most unusual recaptures during 2000 was a 17 inch drum, tagged by the same tagger as the previously described fish but one day earlier on Poquoson Flats (May 7). This fish moved out of the Bay, being recaptured in the Jacksonville, FL surf on 7/1/2000 (after only 55 DAL).

The increased tagging effort on puppy drum in 1999 produced some interesting longer-term recaptures during 2000. Two fish tagged during April 1999 in Rudee Inlet were recaptured in North Carolina waters, one in Roanoke Sound during February 2000 (312 DAL) and one at Oregon Inlet during April 2000 (342 DAL). Another fish (14 inch) also tagged during April 1999 in Rudee was recaptured in Lynnhaven Inlet in mid August 2000 (482 DAL).

Other long-time-at large recaptures during 2000 involved two large red drum (32 and 47 inches), one tagged during fall 1997 and the other in late spring 1998. The smaller fish, tagged 9/26/97 at Cape Point, NC, was recaptured 9/28/2000 (1,098 DAL/3 years post release) at Sandbridge (Little Island Fishing Pier south of Virginia Beach). The larger fish, tagged in the Cobb Island surf 6/5/98 was recaptured back at the same general location on 9/8/2000 (718 DAL/almost 2 years post release).

#### Rudee Inlet

- *Spring-tagged Drum Moving into Chesapeake Bay*

For fish largely 14-18 inches TL tagged primarily during spring (but a few as early as February 21-28 inside Rudee), nearly half (46) were recaptured still within the inlet after periods at large of 1-40 days. However, several fish tagged during this period demonstrated longer periods of site fidelity for Rudee, i.e., recaptured still inside the inlet from late April to mid May (after 49, 51, 55, 63, 67, and 72 DAL).

In contrast, some fish (primarily tagged from early March through mid-May) moved out of the inlet and were recaptured during April-early June at a variety of locations inside Chesapeake Bay. Recapture locations for individual fish were: Hampton Bar off Newport News (recaptured 4/15-37 DAL), Monitor-Merrimac Bridge Tunnel (4/29-23 DAL), Willoughby Bay and Willoughby Spit Jetties in Norfolk (5/12 and 6/12; 37 and 34 DAL, respectively), Harrison's Fishing Pier in Norfolk's Ocean View (5/20-48 DAL), the Hampton Roads Bridge Tunnel (5/22-36 DAL), James River Fishing Pier (5/31-34 DAL), Mobjack Bay rivers (the Ware on 5/6-52 DAL and the Severn on 5/27-78 DAL), Back River (6/4-63 DAL), Broad Bay inside Lynnhaven Inlet (6/4-82 DAL), Poquoson Flats (7/1-68 DAL), Hungars Creek (bayside Eastern Shore) (7/8-83 DAL), the Chesapeake Bay Bridge Tunnel (9/18 and 11/6-195 and 250 DAL), and in the Elizabeth River (tagged 3/2-16 in Rudee; recaptured in the Norfolk-Portsmouth area and the Western Branch 6/5, 6/18, and 9/4; 92, 94, and 186 DAL, respectively).

Periodicity of movement, as well as a mixed pattern of "moving out/staying inside" Rudee during spring may be suggested by the example of fish recaptured in the Elizabeth River (the last recapture location previously listed). While these fish moved to the Elizabeth River (at least two of them prior to June 18), a number of fish tagged during the same March 2-16 period remained inside the inlet, being recaptured there from early April to mid May. Another example of pulses of fish moving out of Rudee in the spring involved recaptures of five Rudee-tagged fish at the Fort Monroe fishing pier, all on May 17-18. Having been tagged in Rudee from March 4-May 11, the fact that two of the fish had only been at large 7 and 11 days (tagged on May 6 and 11) suggests that they might have moved out of Rudee as a group in early May.

Another unusual 2000 drum recapture was a fish (32 inches) tagged in fall 1997 (9/26/97) at Cape Point, NC and recaptured on 9/28/2000 at the Sandbridge Fishing Pier (after 3 years/1098 DAL).

For 2000, additional specific examples can be provided, if required, for fish tagged in Rudee Inlet, Lynnhaven Inlet, and on Poquoson Flats.

Only limited returns exist for fish over 40 inches TL, and these also can be detailed, if warranted.

#####