

Reports

2001

Virginia Game Fish Tagging Program Annual Report 2000

John A. Lucy
Virginia Institute of Marine Science

C.M. Bain III
Virginia Marine Resources Commission

Follow this and additional works at: <https://scholarworks.wm.edu/reports>



Part of the [Aquaculture and Fisheries Commons](#), [Marine Biology Commons](#), and the [Natural Resources and Conservation Commons](#)

Recommended Citation

Lucy, J. A., & Bain, C. (2001) Virginia Game Fish Tagging Program Annual Report 2000. Virginia Marine Resource Report No. 2001-11 || VSG-01-07. Virginia Institute of Marine Science, College of William and Mary. <https://doi.org/10.21220/V5ND9T>

This Report is brought to you for free and open access by W&M ScholarWorks. It has been accepted for inclusion in Reports by an authorized administrator of W&M ScholarWorks. For more information, please contact scholarworks@wm.edu.




VIRGINIA GAME FISH TAGGING PROGRAM ANNUAL REPORT

2000

Jon A. Lucy
Claude M. Bain III



Virginia Institute of Marine Science
Sea Grant Marine Advisory Program
College of William and Mary



Virginia Marine Resources Commission

Virginia Game Fish Tagging Program

Annual Report

2000

Jon A. Lucy, Marine Recreation Specialist
Virginia Sea Grant Marine Advisory Program
Virginia Institute of Marine Science
College of William and Mary
P.O. Box 1346
Gloucester Point, VA 23062
(804) 684-7166

Claude M. Bain III, Director
Virginia Saltwater Fishing Tournament
Virginia Marine Resources Commission
968 Oriole Dr. South, Suite 102
Virginia Beach, VA 23451
(757) 491-5160

2001

Virginia Marine Resource Report No. 2001-11

VSG-01-10

Copies available from Sea Grant Publications Office, Department of Advisory Service,
Virginia Institute of Marine Science, P.O. Box 1346, Gloucester Point, VA 23062
804-684-7170; e-mail bdk@vims.edu

Thanks to:

Those anglers who took the time and effort to attend tag training workshops, then put their fishing skills to work to tag, release and record tagging data.

Those individuals out on the water in the recreational and commercial fisheries, and those working onshore in seafood businesses, who took enough interest and effort to report tags in recaptured fish.


The Virginia Game Fish Tagging Program, on behalf of the co-directors and the Virginia Recreational Fishing Advisory Board, greatly appreciates the dedication of those contributing to this effort to expand understanding of the fish stocks on which we all depend.



This work is the result of research supported in part by NOAA Office of Sea Grant, U.S. Department of Commerce, under grant No. NA90AA-D-SG045 to the Virginia Graduate Marine Science Consortium and the Virginia Sea Grant College Program

Target Species and Tagging Procedures

Virginia Game Fish Tagging Program



Virginia Game Fish Tagging Program

PROGRAM DESIGN and GOAL

The Virginia Game Fish Tagging Program (VGFTP), in its sixth year during 2000, systematically trains and assists anglers in tagging a select number of species important to Virginia's marine recreational fishery and maintains the resulting tagging database. A cooperative project of the Virginia Marine Resources Commission and the Virginia Institute of Marine Science (VIMS), the program is primarily funded with revenues from Virginia's saltwater recreational fishing license funds (Recreational Fishing Development Fund). In addition, support for the program is provided by Virginia's Sea Grant Marine Advisory Program at VIMS.

The program's overall goal is to develop and maintain a group of trained and experienced angler taggers whose fishing frequency, fish handling expertise, and fishery conservation-management interests produce a useful and readily available tag-recapture data base. The data base, shared with fishery researchers, managers, and angling interests, provides otherwise largely unavailable and new information on targeted species aimed at improving understanding of the dynamics of fish populations supporting Virginia and Chesapeake Bay recreational fisheries.

Benefits

Examples of general program benefits for anglers, fishery managers, and researchers:

- (1) Documentation of local and regional movement patterns of fish: documenting accepted patterns of fish movement; in addition, sometimes surprising data are obtained on movement rates, inshore-offshore movement patterns, use of small and large Bay tributaries, and timing of significant fish movement (or lack of movement, i.e., fish stay in same area, or inside a given inlet for significant periods before moving to other areas),
- (2) Consistent use of certain habitat areas by certain species over various times of year (over-wintering phenomena, annual return of fish to same specific areas or bottom features).
- (3) Providing tangible, direct evidence to anglers of real-world benefits of releasing fish: both short-and long-term survival of released fish; released fish can be caught again on the same site over periods of days/weeks/months; releasing undersized and spawning-size fish can result in the same fish returning to the area annually (i.e., particularly important for sexually mature fish); deep hooked fish can survive when released carefully by cutting leaders; fish brought to the surface with distended swim bladders can survive when released properly (depends upon species and catch-release scenario).
- (4) Alerting anglers and fishery researchers-managers to angling situations possibly contributing to poor survival rates of released fish, indicating the need for field research:

e.g., poor to no tag return rates from fish which are deep-hooked and hooks are forcefully removed; depending upon the species and water depth, released fish with expanded swim bladders may experience low survival rates; catching and releasing fish when water temperatures are extreme may significantly reduce survival rates; live-baiting or fishing with fresh bait without using techniques to reduce deep hooking, i.e., circle hooks, may produce high mortalities in released fish (especially large fish taken during warm-water periods).

(4) Size distribution and survival rates of released fish: documenting size distributions of fish typically released in Virginia's marine recreational fishery during defined timeframes and under changing fishing regulations, information needed by fishery management plans and important to evaluating effectiveness of fishery management regulations; the program's length data on tagged/released fish can significantly expand other data bases generated by traditional recreational fishery surveys.

PROGRAM OBJECTIVES

The VGFTP strives to accomplish four specific objectives:

- (1) Develop a quality-oriented tagging program utilizing trained recreational anglers to enhance data collection aimed at meeting identified information needs on specific species of fish;
- (2) Maintain the tagging data base such that the program is responsive to fishery management needs and capable of redirecting effort to take advantage of tagging opportunities provided when unanticipated large year classes of key species become available to the recreational fishery;
- (3) Educate anglers about the need, benefits, limitations, and operation of tagging programs and other information gathering efforts directed toward saltwater finfish, including the proper methods for reporting the recapture of tagged fish and how such information can be used by researchers and fishery managers;
- (4) Reinforce efforts to educate anglers about the benefits and proper techniques for catching, handling, releasing, and tagging fish to enhance further development of a strong fishing conservation ethic in the marine angling community.

PROGRAM OPERATIONS

The VGFTP currently limits participation to less than 200 anglers and requires attendance at a minimum of one tagging training session before a participant receives tags and tagging equipment. This provides the program directors an opportunity to interact with

all program participants to help assure the quality of their tagging efforts. As in recent years, approximately 160 anglers were enrolled in the program during 2000.

Registration is on an annual basis, beginning in January. Anglers in the program are requested to renew their registration each year to continue receiving tags. During 2000, training workshops for new taggers were held during February and March in Virginia Beach, Newport News, Wachapreague (VIMS Eastern Shore Lab), and Gloucester Point (VIMS main campus). Instruction and discussion of proper fish handling techniques, tagging techniques, procedures for the accurate and efficient reporting of tag events, and the goals and philosophy of the VGFTP were featured at these sessions. Many experienced anglers, while not required to repeat the workshops, also attended the training sessions, contributing valuable suggestions on problems new taggers may encounter under various fishing conditions and while measuring and tagging certain species. Such discussions are also valuable to the program coordinators, resulting in year-to-year improvements in training information and data reporting procedures.

Receiving tagging equipment and going through tagging instruction handouts, anglers also practiced inserting tags in fish obtained from local seafood markets. The practice element of the training program clarifies questions about proper tagging technique, reinforces proper fish handling, and allows anglers the chance to develop a feel for the tagging process while under supervision. Mistakes in tag placement and improper anchoring of tags, common occurrences during practice tagging, provide an excellent learning situation through which anglers immediately benefit from their mistakes and gain confidence in their skills.

TARGETED SPECIES

Species must meet certain broad criteria to be included in the program. First, they contribute significantly to Virginia's recreational fisheries. Second, gaps exist in the scientific data available on the species regarding how "Virginia's" populations of these species interact with, and impact upon, the overall populations of which they are a component. Third, selected species are not included in other major tagging efforts in this region. Fourth, tagging studies can provide insight into aspects of the species' life history. Examples of such life history parameters include local and regional movement patterns of young as well as sexually mature fish, documentation of species' utilization of specific types of habitat to include substrate and water areas, limited growth data, and insight into survival rates of released fish.

A significant change in targeted species occurred in 2000. With gray trout (weakfish) no longer being tagged (dropped in June 1999 due to annual recapture rates remaining below one percent), it became possible to shift significant tagging effort to summer flounder without overwhelming the program's data entry element, limited by staff time.

Flounder was specifically added to the program for several reasons. Given stock rebuilding efforts under the Summer Flounder Fisheries Management Plan, increasing numbers of undersized flounder were consistently being captured and released by Virginia anglers. Of special importance, new tag return data would expand upon results of earlier tagging projects initiated by VIMS under Dr. Jack Musick during the 1980's and early 1990's. In these projects, flounder were tagged and released after being captured using commercial trawling gear. Angler-released flounder would be significantly less stressed than trawler-caught fish, thereby possibly producing higher reporting rates of recaptured fish. Additionally, angler involvement in tagging flounder should encourage the at-large angling community to more consistently watch for and report recaptures of tagged fish.

Finally, with catches of sheepshead showing more consistency in 1999, the species was added to the program as well. Little is known about local/regional movement patterns of sheepshead nor has its association with specific Chesapeake Bay habitats been firmly documented.

Target Species-2000

Black Drum	(<i>Pogonias cromis</i>)
Black Sea Bass	(<i>Centropristis striata</i>)
Cobia	(<i>Rachycentron canadum</i>)
Flounder (fluke)	(<i>Paralichthys dentatus</i>)
Red Drum	(<i>Sciaenops ocellatus</i>)
Sheepshead	(<i>Archosargus probatocephalus</i>)
Spadefish	(<i>Chaetodipterus faber</i>)
Speckled Trout	(<i>Cynoscion nebulosus</i>)
Tautog	(<i>Tautoga onitis</i>)

2000 TAGGING & TAG RETURN ACHIEVEMENTS

Volunteers participating in the VGFTP have the opportunity to earn recognition for their conservation efforts. Participants tagging a minimum of 25 fish are awarded Conservation Certificates (Table 1). For the year 2000, 55 taggers received certificates (just exceeding 1998's record of 54 recipients). In addition, at the annual Sport Fishing and Boat Show in Norfolk (March 2000), top tagging award winners were presented handsome plaques. A poster listing award winners for the year was also displayed during the show (VIMS exhibit booth). In 2000, 22 taggers had a minimum of 10 reported recaptures of their released fish (Table 2).

The title of Top Tagger changed hands in 2000 from Mike Perron to Sonny Spiers. Mr. Spiers tagged and released 565 fish, the effort comprised of nearly equal numbers of black sea bass and flounder (265 and 236, respectfully), 7 cobia, 51 tautog, along with a few red drum and spadefish (Table 1). Wayne Seymour almost equaled Mr. Spiers' effort with 526 tagged fish, being the winner of the 2000 award for most tagged fish recaptures reported during the year. Outstanding tagging results were also produced by:

Scott Vincent (442 fish tagged), Gil Rigo (401 fish), Tom Capoldo (384 fish), Rob Holtz (331 fish), and Mike Perron (323). Additionally, numerous anglers each tagged 100-200 fish during the year, particularly significant efforts (Table 1). All taggers are to be congratulated for their efforts!

Special recognition goes to Gil Rigo for his tagging effort at the Grandview Fishing Pier in Hampton. Mr. Rigo's enthusiasm for helping compile significant flounder tag return data during the species' first year of tagging was extraordinary. Through his efforts numerous pier anglers began contributing to the tagging program by calling on Gil to tag their undersized flounder before they were released. As a result of this unusual teamwork, and its support by the pier manger Richard Meister, Mr. Meister received a special award plaque at the Sport Fishing Show tagging program ceremony. Across the Bay at the Kiptopeke Fishing Pier, Scott Vinson also initiated a major flounder tagging effort (439 tagged-released fish), resulting in his winning the first Top Tagger award for the species.

As part of its ongoing effort to reward quality tagging efforts, not just number of fish tagged, the VGFTP recognizes the volunteer trained angler who has the most tag returns during the year. In addition, anglers having 10 or more tagged fish recaptured during the year are listed in Table 2. As previously mentioned, Wayne Seymour received the 2000 award for most tagged fish recaptured.

Anglers reporting the capture of tagged fish are equally as important to the tagging program as the angler-taggers, since without such reporting the program would have incomplete data. As a token of appreciation to fishermen returning information on recaptures of tagged fish, caps featuring the VGFTP logo are awarded to these special individuals.

Most Fish Tagged	
Sonny Spiers	565

Most Tag Returns	
Wayne Seymour	85

Top Tagging Awards by Species	
Black Drum-27	Jim Jenrette
Black Sea Bass-325	Tim Capoldo
Cobia-7	Sonny Spiers
	Jim Jenrette
Flounder-439	Scott Vinson
Red Drum-398	Wayne Seymour
Sheepshead-6	Mike Firestone
Spadefish-195	Rob Holtz
Speckled Trout-34	Wayne Seymour
Tautog-100	Mike Perron

Table 1: Anglers Awarded Conservation Certificates for Tagging at least 25 Fish during 2000

Tagger	Black Drum	Black Sea Bass	Cobia	Flounder	Red Drum	Sheepshead	Spadefish	Speckled Trout	Tautog	Total
Foyd Myers	0	0	0	27	0	0	0	0	0	27
Ken Neill, III	4	7	1	3	19	0	2	6	51	93
Al Paschall	1	31	0	18	133	0	0	7	4	194
Bill Perron	2	8	0	26	12	0	0	8	42	98
Mike Perron	0	113	0	89	4	0	6	11	100	323
Brian Petrauskas	0	159	0	16	0	0	5	1	5	186
Rick Phipps	0	48	0	0	0	0	28	0	69	145
Andrew Poulter	2	0	0	1	0	0	48	0	0	51
Lance Poulter	0	0	0	0	0	0	54	0	0	54
George Reiger	1	3	0	54	0	0	2	0	0	60
Gil Rigo	1	30	6	335	0	0	0	9	20	401
Richard Riley	4	9	0	29	1	0	0	0	0	43
Wayne Seymour	1	58	0	16	398	0	19	34	0	526
Lee Shuler	0	61	0	33	1	0	24	0	8	127
Sonny Spiers	0	265	7	236	3	0	3	0	51	565
Sean Strong	0	20	2	29	29	2	0	4	0	86
David Sturt	0	1	0	90	0	0	0	9	0	91
Robert Sturt	4	3	0	14	81	0	14	15	1	132
Scott Vinson	1	0	0	439	0	0	0	2	0	442
Lee Wallace	4	43	3	7	3	0	16	0	15	91
Rick Williams	1	20	0	5	0	0	2	1	10	39
Jay Young	0	0	1	4	35	0	0	16	0	56

Table 2: Anglers Having 10 or More Tagged Fish Recaptured during 2000

Tagger	Black Drum	Black Sea Bass	Cobia	Flounder	Red Drum	Sheepshead	Spadefish	Speckled Trout	Tautog	Total
David Agee	0	2	0	6	0	0	0	0	5	13
Tim Capoldo	0	59	0	0	0	0	2	0	0	61
Robert W. Collins	0	24	0	0	5	0	0	0	17	46
Mike Firestone	1	0	1	0	5	0	3	0	3	13
Robert S. Holtz	0	4	0	3	5	0	14	0	8	34
Ron Hughes	0	1	0	0	11	0	3	0	3	18
Jim Jenrette	0	3	1	1	0	0	2	0	4	11
Buddy Kerr	0	12	0	0	2	0	0	0	0	14
Marc Kucharczk	0	20	0	6	0	0	2	0	0	28
Mark Linn	0	0	0	0	12	0	0	2	3	17
Bob Manus	0	3	0	0	0	0	0	0	13	16
Ken Neill, III	0	4	0	1	5	0	2	1	10	23
Al Paschall	0	1	0	3	16	0	0	0	0	20
Mike Perron	0	17	0	4	0	0	0	0	27	48
Brian Petrauskas	0	37	0	0	0	0	0	0	0	37
Rick Phipps	0	7	0	0	0	0	4	0	16	27
Gil Rigo	0	11	1	54	0	0	0	0	1	67
Wayne Seymour	0	6	0	4	71	0	2	1	1	85
Lee Shuler	0	9	0	1	1	0	6	0	7	24
Sonny Spiers	0	36	0	9	0	0	0	0	7	52
Robert Sturt	1	0	0	4	7	0	1	1	0	14
Scott Vinson	0	0	0	47	0	0	0	0	0	47

TAG AND RECAPTURE DATA-Overview for 2000

VGFTP volunteers tagged and released just over 7,500 fish in 2000, similar to 1999's effort (Figure 1). At the close of 2000, a total of 34,542 fish had been tagged and released by anglers in the VGFTP with effort equally distributed between 1999 and 2000 (22 % per year). The only better year for tagging was 1998 (8,705 fish tagged or 25 % of total 1995-2000 effort).

Tagging Effort

Examining Figure 1, it is clear that black sea bass and tautog lead the cumulative fishing effort of trained anglers (top graph), although total effort for gray trout through the end of 2000 still exceeded that for either species. Compared to 1998-99, it is also clear that in year 2000 changes in fish availability and fishing effort for sea bass and tautog (rapid cooling/windy weather changes during the fall), resulted in a drop off in tagging effort for these species, especially for tautog (Figure 1, bottom graph). Bringing flounder into the program kept the overall tagging effort up to desired levels. Tagging effort on black drum and cobia remained relatively constant compared to 1998-99 while declining tagging accomplishments on speckled tracked the species' drop in abundance (especially small fish) since 1999. Tagged red drum numbers remained strong in 2000 due to the concentrated efforts of key taggers while spade fish numbers rebounded to over twice the number of fish tagged during the previous year.

Recapture Reports

Just over 900 reports of recaptured tagged fish occurred in 2000 (similar to total recaptures during 1999), with black sea bass (316) far exceeding recaptures of other species (Figure 2). For the program overall, cumulative recaptures continued to be dominated by black sea bass and tautog (Figure 2, top graph). This is not surprising considering the relative numbers of fish tagged, the species' long residence times at given structure sites known to anglers, and their hardiness regarding handling and low release mortality rates in Virginia's fishery. However, for these species relative declines in numbers of recaptures since 1998-99 also tracked relative annual declines in the numbers of fish tagged (Figure 2, bottom graph).

Nearly equal numbers of recaptures (161-177) were reported in 2000 for red drum, tautog, and flounder. Excluding flounder returns, the relative distribution of recaptures across program species in 2000 was similar to the 1999 pattern. At the conclusion of 2000, nearly 3,300 recaptured tagged fish had been logged into the program's database, an overall tag return rate of 9.5 %.

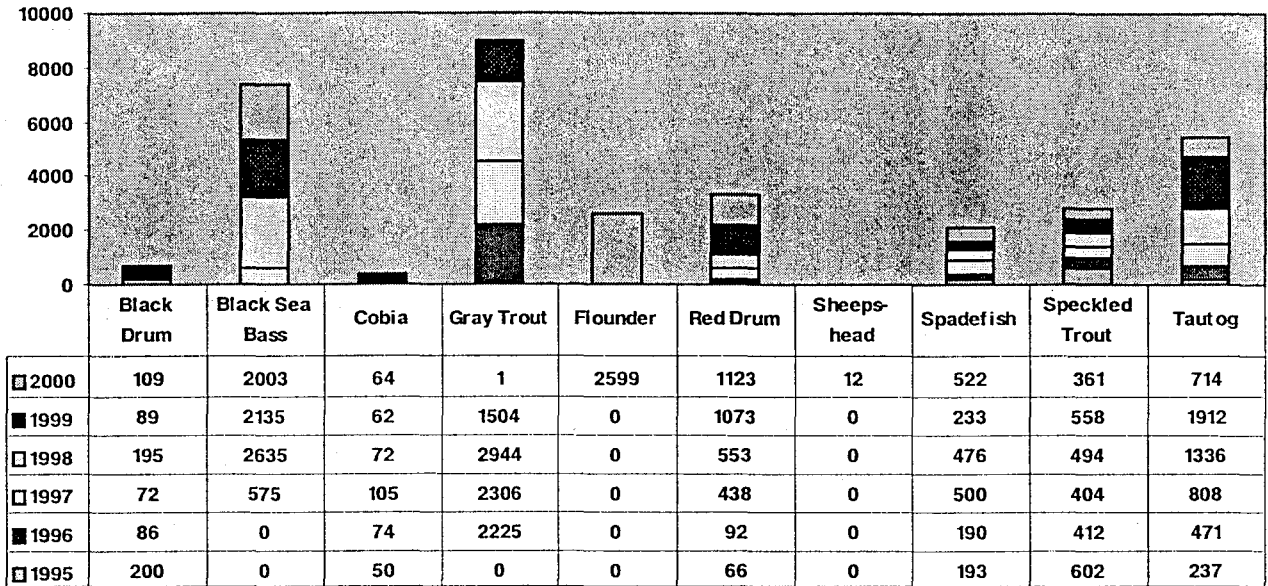
On a species by species basis, black sea bass and tautog continued to dominate cumulative annual recapture rates (Figure 3). Sea bass remained steady at 15-16 % (1998-2000). The long-term residence of tautog at the same or nearby lower Bay sites (see VIMS 1998-99 study of tautog residence and movement) likely contributed to annual increases in cumulative recapture rates of 13 % to 17 % (1998-2000; Figure 3).

Excellent retention of tags in cobia and anglers re-releasing of tagged cobia with the tag in place have contributed to increases in cumulative recapture rates from 1998-2000 (11 % to 14 %). Speckled trout return rates (3 %), while steady over the past three years, continue to remain lower than rates for other species (Figure 3). In part, the low recapture rate may be associated with significantly less angler fishing pressure directed at this species. Tag retention studies (speckled trout held in net pens or large, flow-through tanks for 3-10 days) indicate the T-bar tag works well in the species with no tag loss occurring during the observation periods.

While there was only one recapture of a gray trout during the year, the return provided valuable data. Tagged in Rudee Inlet during May 1999, the fish was recaptured nearly a year later (April 7, 2000) in Rudee. As with small red drum tag returns, such returns indicate that Rudee, the only coastal inlet between Chesapeake Bay and Oregon Inlet, serves as both a short, and sometimes long-term, stop-over area for certain croaker family fishes as they move seasonally south and north along Virginia-North Carolina beaches.

Figure 1. Number of tagged fish 1995-2000 (same data presented in two formats).

Number of Fish Tagged



Number of Fish Tagged

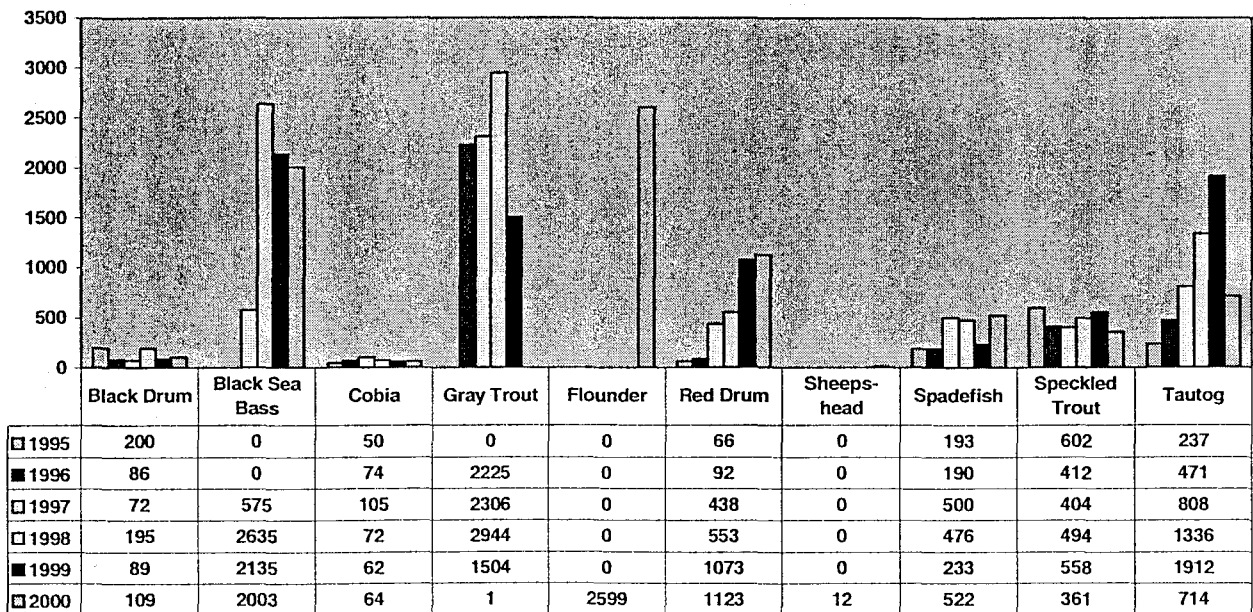
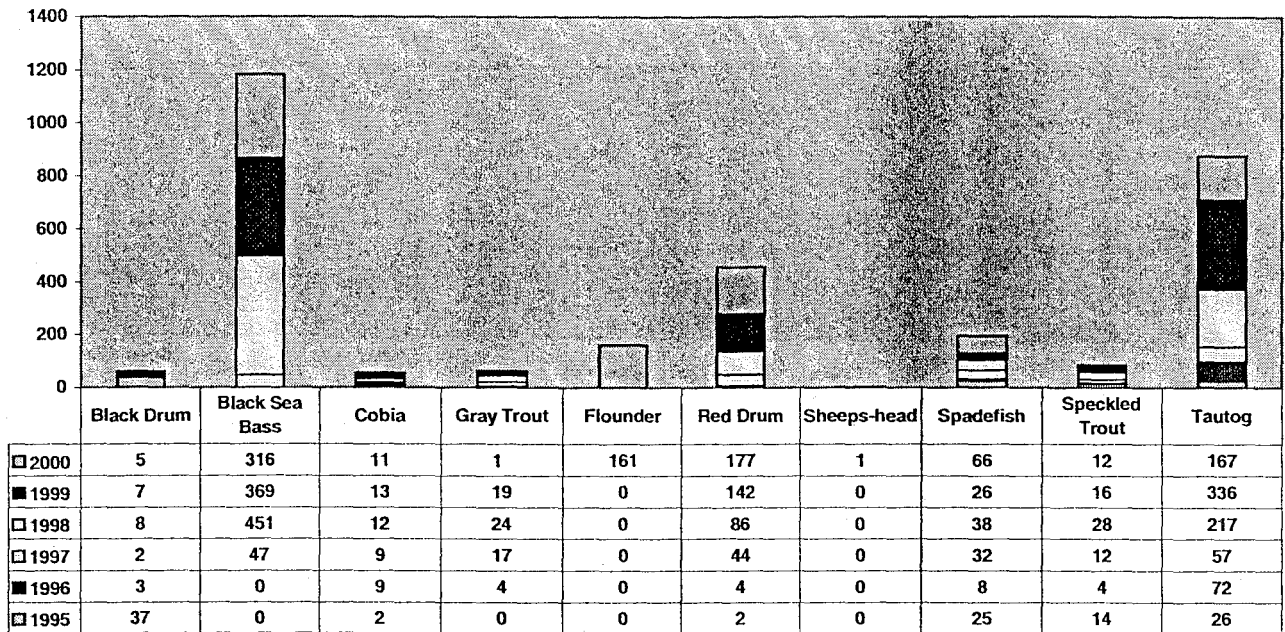


Figure 2. Number of recaptured fish 1995-2000 (same data presented in two formats).

Number of Recapture Events



Number of Recapture Events

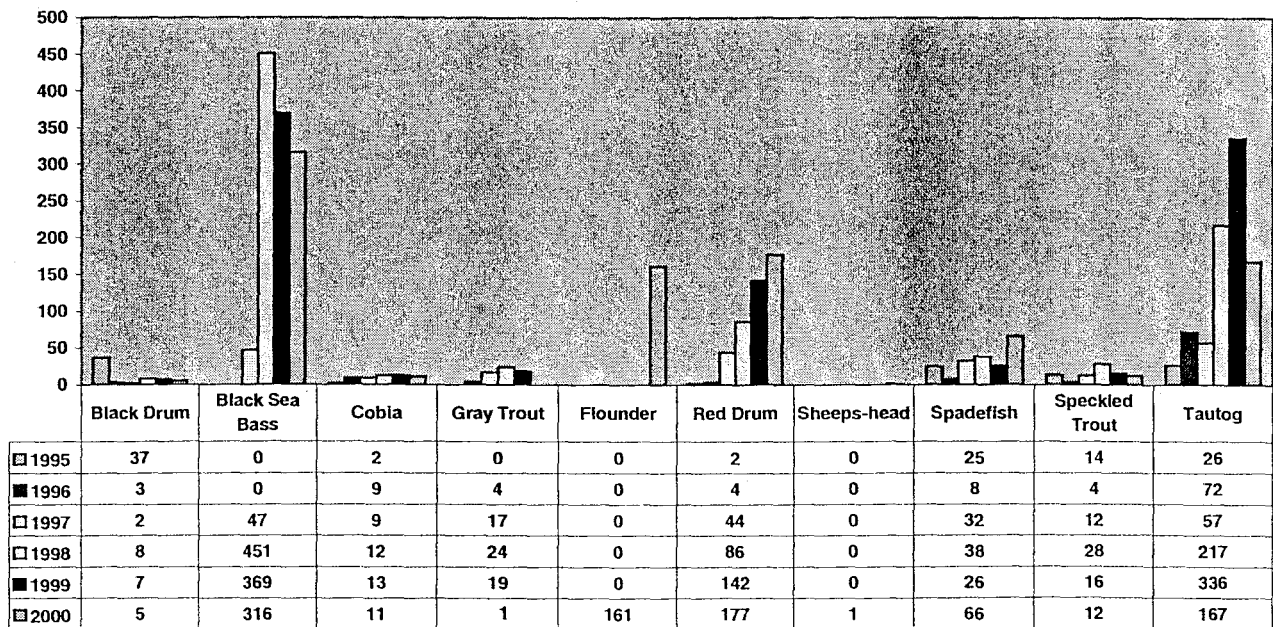
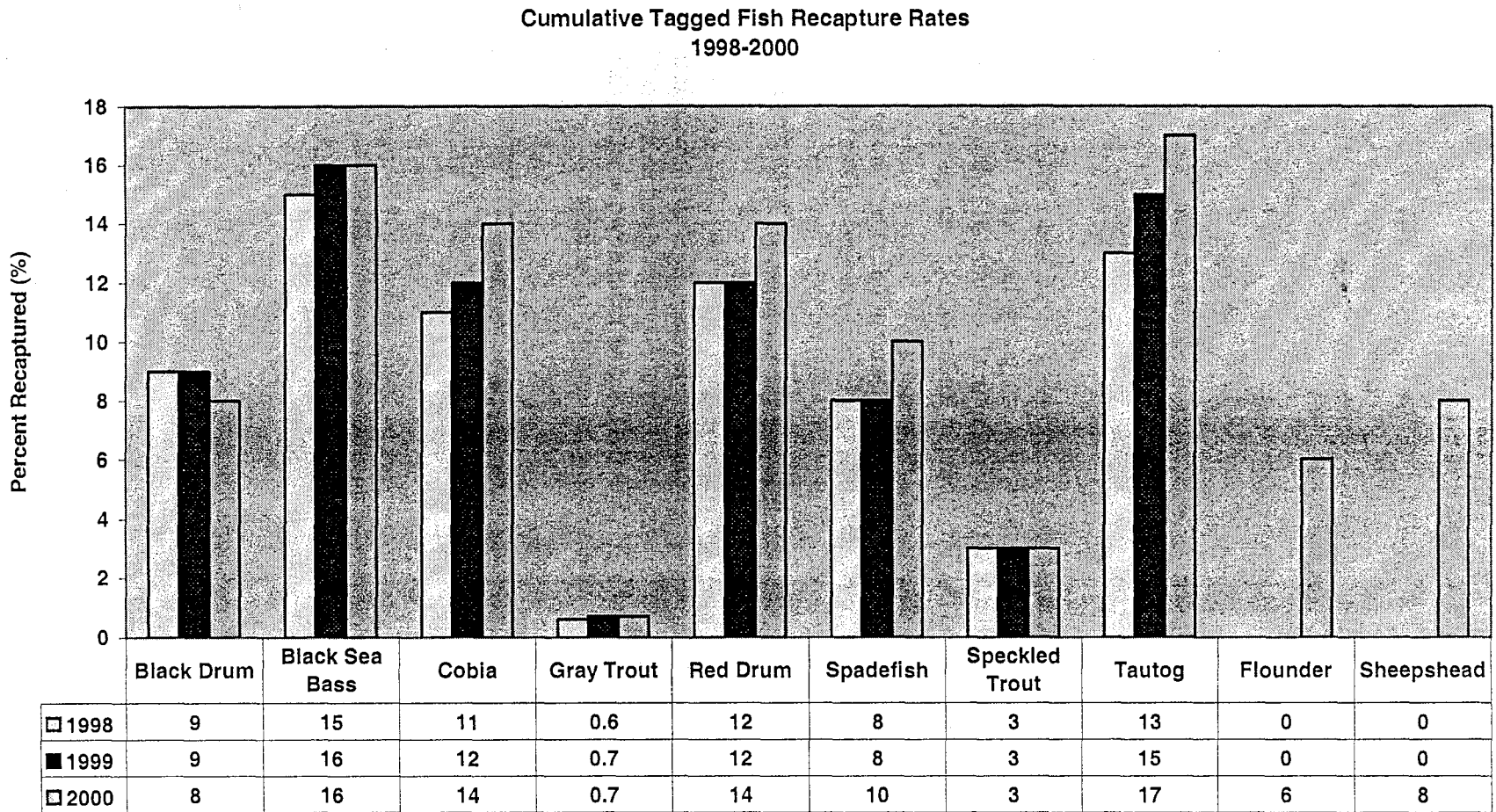


Figure 3. Cumulative tagged fish recapture rates 1998-2000.



RECAPTURED OBSERVATIONS (by Species)

Please note DAL = days at large or “days out.” All fish lengths are “total length.”

Detailed records of fish recaptures by species can be viewed in appendix tables at the end of the report.

Black Drum

- Only 5 fish recaptured in 2000 (9-22 in.); no recaptures of large fish (40 in.) as in 1998 and 1999.
- 2 fish (16 and 18 in.) documented role of *Rudee Inlet as a stop-over area for drum undergoing seasonal movements* along the VA-NC beaches in spring (tagged [R. Sturt] in Rudee 4/16/00; recaptured in Rudee 4/30/00—15 DAL.*) and similarly in fall (tagged [M. Firestone] in Rudee 9/20/00; recaptured in Rudee 9/29/00—9 DAL).
- There was additional documentation of *fall movement of drum out of the Bay* southward to NC beaches; fish (22 in.) tagged 7/18/00 on Occahannock Artificial Reef recaptured 12/1/00 (136 DAL) on Wimble Shoals south of Oregon Inlet; another fish (18 in.) tagged 11/10/99 at Cape Henry Wrecks recaptured 6/7/00 at Oregon Inlet (210 DAL).
- *Use of VA-NC beach habitat by juvenile black drum* was further supported by a 9 in. fish tagged in fall '98 (10/8/98) at Nags Head and recaptured in spring 2000 (3/30/00) at Kure Beach, NC (539 DAL/1.5 yr.); unknown whether fish had moved between NC and VA waters during its long period at large.

Black Sea Bass

Multiple Recaptures

- *28 multiple capture events in 2000*; 26 double recaptures, 1 fish recaptured 3 times, and 1 fish recaptured 4 times; documents the hardiness of black sea bass regarding handling and hook removing stress as well as tagging stress; also proves high tag retention occurring in black sea bass.
- *3 recaptures of same fish at Grandview Pier*; first tagged (G. Rigo) at Pier 8/19/00 (7 in.); recaptured 9/9/00 (21 DAL); recaptured again 9/15/00 (27 DAL); recaptured third time 9/16/00 (28 DAL).
- *4 recaptures of same fish at 4A Buoy Drydock Wreck*; first tagged (T. Capoldo) at site 7/1/00 (9 in.); recaptured 8/6/00 (36 DAL); recaptured again 9/2/00 (63 DAL); recaptured third time 10/13/00 (104 DAL); recaptured fourth time 11/3/00 (125 DAL).

- *Double recaptures* of three different fish all tagged the same day (5/6/00 by B. Petrauskas and T. Capoldo) at the *Chesapeake Light Tower Reef* documented that sea bass (8-10 in.) remained at the site, or returned frequently to the site, over post-release periods during May through October 2000 ranging from 7-172 DAL, 81-163 DAL, and 162-168 DAL; *these multiple recaptures indicate strong seasonal site affinity for young sea bass*; double recaptures at the same site for three (3) fish first released at the reef between 7/29-8/5 documented shorter, but still significant periods of site affinity, these fish being recaptured twice between late July/early August and October (71-77 DAL, 78-84 DAL, and 71-77 DAL).

Single Recaptures

- Fish tagged and released in 1998/99 and recaptured for the first time in 2000 showed a *mixed pattern of both site affinity and movement away from the initial tagging location*. Recaptures during 2000 from fish tagged either in 1998 or 1999 accounted for 10 % of black sea bass returns (N = 316). For fish initially tagged in 2000 and recaptured during the year, the majority of post-release periods (days at large) were between 10-100 days.
- *Examples of movement*: sea bass (7 in.) tagged (M. Perron) at Fort Monroe in Hampton Roads 7/19/98 was recaptured offshore at the Fish Hook lumps 1/9/00 (539 DAL); fish (10 in.) tagged 10/19/98 (R. Collins) at the Chesapeake Bay Bridge Tunnel (CBBT) 2nd Island was recaptured off Ocean City, MD on 5/25/00 (584 DAL); of three fish (8-11 in.) tagged 7/17/99 (M. Perron) at the 4A buoy Drydock Wreck, one fish was recaptured off Chincoteague 5/8/00 (296 DAL), one on hard bottom at the Triangle Wrecks 7/10/00 (359 DAL), and one at the 4A Buoy release site on 5/27/00 (315 DAL); a fish (12 in.) tagged 8/29/99 (R. Holtz) on the Westmoreland Wreck just outside Cape Henry was recaptured off the SC coast on 3/5/00 (189 DAL) by a commercial fisherman; a fish (12 in.) tagged 9/19/99 (R. Hughes) offshore Virginia Beach on the Hanks Wreck was recaptured off Hatteras Inlet 9/28/00 (375 DAL); fish (10 in.) tagged 10/30/99 (S. Spiers) on the Coral Lump off Cape Charles inside the Bay was recaptured off Delaware on 8/26/00 (301 DAL).
- *Examples of no net movement/returning to site of release*: sea bass (10 in.) tagged 8/1/98 (M. Perron) at the CBBT 2nd Island was recaptured at the same site on 5/7/00 (645 DAL); fish (14 in.) tagged 12/6/98 (R. Holtz) on the Chenango Wreck was recaptured at same site on 7/19/00 (591 DAL); two fish (9 and 8 in.) tagged 5/31/99 (M. and B. Perron) at the Chesapeake Light Tower Reef were both recaptured at same site on 1/1/00 (215 DAL) and 6/1/00 (367 DAL); two fish (9-10 in.) tagged 7/31/99 (R. Collins) at the 4A Buoy Drydock Wreck were both recaptured again at the site 10 months later (5/27/00-301 DAL).

Cobia

- *As in 1998-99, recaptures of larger cobia in 2000 (35-60 in.) strengthened documentation on spawning size fish returning either annually and/or over periods of 2-5 years to Chesapeake Bay; research by Dr. John Olney of VIMS Fisheries Department has documented that larger (sexually mature) cobia spawn in the lower Bay (work supported by VMRC Recreational Fisheries Advisory Board using saltwater fishing license funds); thereby, by releasing a good portion of the large fish caught earlier in the year, they have the chance to spawn; in addition, tag return rates for large cobia show they often return each year to the Bay to spawn and contribute to the recreational fishery; recaptured cobia again showed strong site affinity for lower Bay sites with fish returning often to the initial site of tagging after being at large for 1-5 years (i.e., CBBT, Inner Middle Ground Shoal, areas near mouth of York River, and Bluefish Rock off Hampton); as in 1999, southward movement of cobia to NC waters after summering in Chesapeake Bay was documented by a fish (58 in.) tagged (M. Firestone) 6/9/98 at the Inner Middle Ground Shoal) recaptured 5/21/00 on Wimble Shoals south of Oregon Inlet, NC (60 in.-712 DAL); also, movement in lower Chesapeake Bay within the same season was again shown for two (2) fish (31 and 42 in. fishes); specific tag-recapture records follow.*
- **New VGFTP record set for maximum days at large** by a cobia (46 in.); tagged 6/30/95 at the CBBT 12 Mile Post (B. Hall), the fish was recaptured at the same site on 6/18/00 at an estimated 42 in. (lengths of large fish are often not easy to measure because of difficulties in handling the fish in the boat; cobia was 1,815 DAL (5.0 years) versus the speckled trout record (1,487 DAL or 4.1 years) set in 1999 with a fish (11 in.) tagged by B. Truitt in Plantation Creek on the Eastern Shore, the fish being recaptured 11/8/99 in Pamlico Sound at a weight of just over 6 pounds.
- 2 recaptured fish tagged in June 1998 near the Bay mouth documented *southward movement of Bay fish*: a fish (58 in.) tagged 6/9/98 (M. Firestone) at Latimer Shoal (RN 16 Buoy) and recaptured almost 2 years later (5/21/00) on Wimble Shoals south of Oregon Inlet, NC (712 DAL); lower Bay site affinity further documented by the other fish (35 in.) tagged 6/21/98 (J. Miller) on Latimer Shoal and recaptured 2 years later on 6/23/00 at Inner Middle Ground Shoal (45 in-733 DAL).
- *5 fish tagged in lower Bay during 1999 were recaptured again in lower Bay during 2000 after up to one year at large (see Cobia appendix table).*
- 2 fish tagged in June 2000 recaptured in July showed *within lower Bay movement of cobia*; fish (31 in. tagged 6/17/00 at Grandview Pier (G. Rigo) recaptured off Gloucester's Guinea Marshes on 7/17/00 (30 DAL); fish (42 in.) tagged 6/23/00 on Middle Ground Shoal (L. Wallace) recaptured 7/2/00 at Concrete Ships-Kiptopeke (9 DAL).

Flounder

- *Early tag return results indicated recaptured flounder were largely staying at their initial tag sites* (fishing piers, Rudee Inlet, Lynnhaven Inlet area, Chesapeake Bay Bridge Tunnel Islands, Willoughby Spit Jetty).
- *Phenomenon further substantiated by 10 “double recaptures” of flounder at the “Grandview Fishing Pier/off Back River” area* (from June-October), i.e., Pier recaptures showed flounder (11-15 in.) staying at the site for periods of 3-45 DAL, with individual fish being recaptured twice over the following DAL combinations (tag date followed by DAL/DAL for recapture 1/recapture 2): 6/17/00-15/21 DAL, 7/14-21/45 DAL, 7/16-17/32 DAL, 7/30-22/28 DAL, 8/5-4/13 DAL, 8/26-21/40 DAL.
- *Also, a lack of significant movement of flounder (12-16 in.) away from their tagging site for periods up to 50-89 DAL was strongly supported by many single recapture events.*
 - Kiptopeke Fishing Pier: 6 fish tagged 7/1 (S. Vinson) recaptured at the pier after 6,7,21,22,22,88 DAL; 5 fish tagged 8/5 (S. Vinson) recaptured at pier after 43,50,80,1,74 DAL
 - Buckroe Fishing Pier: 4 fish tagged 5/14-19 (G. Rigo) recaptured at pier after 5, 8, 12, and 23 DAL.
 - Grandview Fishing Pier: 5 fish tagged 7/16 (G. Rigo) recaptured at pier after 50, 38,20, 19, 6 DAL; 4 fish tagged 8/19 (G. Rigo) were again recaptured at the pier after 21, 21, 21, and 30 DAL.
 - Gloucester Point Fishing Pier: 2 fish tagged 7/11 (S. Vinson) recaptured at pier after 5, 10 DAL; a fish tagged 7/16 (S. Vinson) recaptured at pier after 10 DAL.
 - Texeco Wreck (off Cape Charles): 2 fish tagged 7/29 (S. Spiers) recaptured at wreck after 7 and 22 DAL.
 - CBBT Big D Wreck: a fish tagged 7/1 (M. Perron) recaptured at wreck (15 DAL); 1 fish tagged 7/8 (M. Perron) recaptured at wreck after 6 DAL.
 - Willoughby Spit Jetty: 4 fish (11-13 in.) tagged 8/20 (S. Vinson) recaptured at jetty after 25,13,15,27 DAL; 3 fish tagged 9/2 (S. Vinson) recaptured at jetty after 23,43, 43 DAL and 1 fish tagged 9/4 recaptured at jetty after 5 DAL
- *Some small degree of movement of flounder within the lower Bay was also observed;* a fish (tagged by K. Beach) moved between the 1st and 2nd Islands of the CBBT (41 DAL); movement (R. Burnley, tagger) occurred from the “High Rise” to the CBBT 3rd Island (6 DAL); a fish (D. Sturt, tagger) moved from the 4th to the 3rd Island

(31 DAL); and a fish (D. Agee, tagger) moved from Hampton Bar to Bluefish Rock (2 DAL).

- *Longer-term movement over greater distances (from the Bay to the continental shelf) was documented;* Grandview Fishing Pier (stayed at pier from 8/19-9/9, then moved offshore) to off Atlantic Beach, NC (recaptured 12/16/00 by trawler-119 DAL).

Gray Trout

- Only 1 recapture in 2000; tagged 5/26/99 (W. Seymour) at Rudee Inlet and recaptured again in Rudee Inlet (M. Firestone) almost a year later (4/7/00-317 DAL).

Red Drum

- Similar pattern to that of 1999 with puppy drum documented to over-winter for varying periods in the Elizabeth River "Hot Ditch" (warm water discharge from power plant); also puppy drum again stayed in Rudee Inlet from late winter through early summer, with some fish also moving out of the Inlet into Chesapeake Bay from mid April through May.
- *Longest Distance Moved:* a 17 in. puppy drum tagged 5/7/00 on Poquoson Flats (by J. Young) was recaptured in the surf at Jacksonville, FL only 55 days later (7/1/00); Jacksonville, FL is also the most southern recapture site for a another VGFTP fish (cobia tagged in the lower Bay June 1998 was recaptured in FL April 1999 after 316 DAL).

Long-term Recaptures

- Several larger red drum (32-47 in.) tagged along NC beaches by Virginia taggers were recaptured again on VA-NC beaches; fish (32 in.) tagged 9/26/97 at Cape Point, NC recaptured 9/28/00 (38 in.) at Little Island Fishing Pier Sandbridge (1,098 DAL); fish (47 in.) tagged 6/5/98 at Cobb Island in surf recaptured again in Cobb Island surf (still 47 in.) on 5/23/00 (718 DAL).
- A fish (16 in.) tagged 9/15/98 (B. Hall) on Onancock-Puncoteague Flats recaptured 2/21/00 (26 in.) after 524 DAL (unfortunately recapture location not reported).
- Three fish (14-18 in.) tagged 11/21/98 through 1/9/99 (R. Collins) in the Ditch were recaptured again, two of the fish back in the same spot (26 & 28 in.) on 2/16-27/00 (403 & 463 DAL); the third fish (tagged at 16 in.) was recaptured at Oregon Inlet on 8/17/00 (estimated at 30 in. after 566 DAL); in the case of the first two fish, they likely moved out into the Bay during spring-early summer, then returned in late fall 1999 to the Hot Ditch, over-wintering there until February 2000 (this suggested pattern of movement is totally based upon previous tag returns since there were no multiple recaptures/re-releases of either fish during their long periods at large).

- **Hot Ditch:** many 13-18 in. drum tagged in the Ditch from 12/99 to 2/25/00 *recaptured again at the same location* from 2/10 to 5/20/00 (5-97 DAL); one fish from this tagging period recaptured again in the Ditch area on 10/16/00 (240 DAL).
- *Movement out of the Ditch into the Bay* of puppy drum tagged January-March 2000 was also documented: a fish (16 in.) tagged 2/6/00 (D. Moss) recap 9/9/00 in the lower York River (216 DAL); a fish (16 in.) tagged 3/21/00 (R. Hughes) was recaptured 5/16 (56 DAL) on Plumtree Flats off Poquoson; another fish tagged 2/5/00 (R. Hughes) recaptured 12/7/00 off Sandbridge (306 DAL); fish tagged 2/7 in Ditch recaptured 3/27 off Willoughby Spit (49 DAL); fish tagged 2/13 (K. Neill) recaptured 10/29 in the surf at Chick's Beach near Lynnhaven Inlet.
- *Double Recaptures of Hot Ditch drum:* of 4 double recaptures occurring, the most interesting was a 16 in. fish tagged 2/6 (D. Moss), recaptured again still in the Ditch on 2/19, then recaptured 9/9/00 (216 DAL) in the lower York River; the other 3 double captures were fish recaptured twice in the Ditch area over periods of 22-97 days after initially being tagged on 2/7 (M. Linn), 2/13 (K. Neill), and 2/19 (R. Hughes)—these three returns provide further support for the fact that some puppy drum spend extended periods in the Hot Ditch from late winter through mid spring.
- **Rudee Inlet:** many fish (14-18 in.) tagged 2/21 to 5/9/00 *were recaptured again in the Inlet* from 3/7 to 6/15/00 (15-72 DAL), further strengthening the previously observed pattern whereby puppy drum spend significant periods inside the Inlet during late winter to early summer.
- *However, some long-term recaptures of Rudee tagged fish showed movement to NC waters as well as into the Bay:* of three fish (14-17 in.) tagged 4/12-25/99, two were recaptured in NC, one in Roanoke Sound (2/18/00; 20 in.; 312 DAL) and one in Oregon Inlet (4/1/00; estimated at 27 in.; 342 DAL) while the third fish was recaptured in Lynnhaven Inlet (8/19/00; 23 in.; 482 DAL).
- *Rudee fish tagged April-May 2000 also moved out to various lower Bay locations.*
 - 8 fish (14-18 in.) tagged in Rudee by W. Seymour and A. Paschall during April-May were recaptured in the Lynnhaven Inlet/Lynnhaven River/Broad Bay area 3-7 months later: fish recaptured 6/4/00 (82 DAL), 6/24 (87 DAL), 8/20 (150 DAL), 8/20 (169 DAL), 8/27 (179 DAL), 8/27 (171 DAL), 10/12 (197DAL), 10/20 (220 DAL).
 - 3 Rudee fish from the same period (tagged by W. Seymour) were also recaptured 3-6 months later in the Elizabeth River (Western Branch area): 6/5 (92 DAL), 6/18 (94 DAL), and 9/4 (186 DAL).
 - Other recapture locations of Rudee tagged drum: CBBT (11/6-250 DAL; 9/18- 195 DAL), Fort Monroe (5/17-74 DAL), Hampton Bar (4/15-37 DAL),

Severn River – Mobjack Bay (5/27-78 DAL), Ware River (5/6-52 DAL), off Winter Harbor just north of Mobjack Bay (6/15-97 DAL, and Hungers Creek on the bayside of the Eastern Shore (7/8-83 DAL).

- *Some relatively rapid movement of puppy drum occurred for fish tagged in Rudee between 4/6 and 5/17, i.e., 2 fish tagged 4/5-6 were recaptured 23 and 37 days later (on 4/29 and 5/12) at the Monitor-Merrimac Bridge Tunnel and Willoughby Spit, respectfully (distances along the shore of about 38 nm and 23 nm, respectfully); 4 fish tagged inside Rudee from 4/17-5/11 were all recaptured during a two day period (5/17-18) at Fort Monroe (2 of the fish, tagged 5/6 and 5/11, made the trip from Rudee over periods of 11 and 6 days, respectfully);*
- *Double recaptures - 6 Rudee drum (14-18 in.) tagged March-April 2000—a mixed situation with fish both staying in and moving out of the Inlet:*
 - Fish tagged 3/1 (W. Seymour) recaptured 3/9 (8 DAL) still inside Rudee, then recaptured again at the Lynnhaven Inlet Bridge on 8/27/00 (179 DAL); similar pattern for a fish tagged 3/14 recaptured again inside Rudee 4/23 (40 DAL), then a second time after having moved into Lynnhaven Inlet (10/20-220 DAL).
 - Fish tagged 3/5 (W. Seymour) recaptured again in Rudee 3/10 (5 DAL), then again in the Elizabeth River near the entrance to the Western Branch on 6/5 (92 DAL).
 - Another fish tagged 4/17 (W. Seymour) was recaptured 4/27 still inside the inlet, re-released and later recaptured again at New Point Comfort (Mobjack Bay) on 8/15 (120 DAL).
 - Two double recaptured Rudee fish simply remained in the Inlet: fish tagged 4/2 was recaptured on 4/4, then again in the Inlet on 4/14 (12 DAL), fish tagged 4/15 recaptured on 5/11, then again on 5/13 (28 DAL).
- *Fall movement of red drum out of the Bay and south along VA-NC beaches was again confirmed by various recaptures: 2 puppy drum (17 and 20 in.) tagged 7/4 and 7/14/00 (K. Beach and C. Cowling) in the Lynnhaven River/Long Creek area were recaptured 102 and 115 days later, one fish recaptured in Rudee Inlet (10/14/00) and the other in the Sandbridge surf (11/6/00); 2 fish (22 and 24 in.) tagged 10/23 and 10/27 in Lynnhaven Inlet (R. Holtz) moved south to Oregon Inlet, NC, one fish being recaptured only 18 days later (11/14/00) while the other was caught 12/8/00 (56 DAL).*

Sheepshead

- 1 fish recaptured during 2000 out of 12 tagged during year; fish tagged 7/16/00 (S. Strong) at Oregon Inlet, NC and recaptured 7/31/00 at same location (15 DAL).

Spadefish

- Similar pattern to 1999 with most fish tagged during 2000 and recaptured during same year, *again demonstrating significant periods of residence at certain locations, especially the Chesapeake Light Tower.*
- *Several long-term movements documented;* fish (19 in.) tagged 8/7/97 (S. Wray) at 4A Buoy (east of 12 MP) recaptured on the Winthrop Wreck 5/16/00 (1,013 DAL); fish (10 in.) tagged 6/29/98 (K. Neill) at CBBT 3rd Island Recaptured 6/11/00 at Chesapeake Light Tower (713 DAL); fish (16 in.) tagged 6/27/99 (R. Holtz) on the Santore Wreck recaptured 8/2/00 at the CBBT High Level Bridge (402 DAL).
- *As in past years, some long-term recaptures show spadefish returning to their initial tagging site;* fish (13 in.) tagged 8/30/99 (M. Firestone) at the CBBT 3rd Island recaptured 7/22/00 again at the CBBT 3rd Island (327 DAL).

Speckled Trout

- Similar to pattern in 1999 with few recaptures; some fish showing movement from lower Bay to Elizabeth River “Hot Ditch”.
- Fish seen to remain in Hot Ditch during winter (1 fish 55 DAL).
- Fall 1999 to spring 2000 recaptures showed fish (15 in.) tagged 10/17/99 (G. Wilson) at Milford Haven (Hole-in-the-Wall) recaptured 5/25/00 (R. Rowe) on Ware Point, Ware River (16 in.-222 DAL).
- Fish (23 in.) tagged 9/9/00 (J. Lucy) in Severn River (Mobjack Bay) recaptured 10/24/00 in Elizabeth River Hot Ditch (22 in.-45 DAL).
- Fish (8 in.) tagged 9/8/00 (C. Cowling) in Plantation Creek on Eastern Shore recaptured 10/16/00 in same location (38 DAL).

Tautog

- *Patterns observed during 1998-99 continue to be reinforced with fish showing long-term residence times at various lower Bay and nearshore sites off Virginia Beach; only occasional incidents of tautog moving to offshore wrecks from Bay sites, or from offshore sites into the Bay; during 2000 there were 17 recaptures of tautog tagged during 1998 (511-777 DAL) with all but one record showing the fish had made no net movement away from their initial tagging site (one recapture site was not divulged by*

the angler); such data further strengthening the case for mid-Atlantic tautog populations exhibiting significant, multi-year site fidelity at limited structure sites available in Virginia and likely not undergoing seasonal migrations to offshore waters during winter months as is the case for the species in waters from New York to Rhode Island.

- *Examples of longest times at large* (fish tagged in 1998 and recaptured in 2000): fish (16 in.) tagged (M. Firestone) 3/27/98 at Chesapeake Light Tower (CLT) recaptured again at CLT 5/9/00 (20 in.-774 DAL); fish (12 in.) tagged (W. Seymour) 3/31/98 at the Winthrop (Turn of the Century) Wreck, about 4 miles off Virginia Beach, recaptured again at the same site 5/16/00 (17 in.-777 DAL); fish (12 in.) tagged (R. Holtz) 4/21/98 at the CLT Reef recaptured again at same site on 5/19/00 (15 in.-759 DAL); 2 fish tagged 4/25/98 (by M. Perron and R. Collins) at the CBBT 3rd Island were both recaptured at the same site on 4/20 and 5/27/00 (726 and 763 DAL); K. Neill tagged a 10 in. tautog 4/26/98 on the Santore Wreck just inshore of the Chesapeake Light Tower (13 nm offshore VA Beach) and recaptured his own fish again on the site 4/16/00 (12 in.-721 DAL); a fish (12 in.) tagged (J. Jenrette) 10/27/98 on the Mussel Beds off Cape Charles was recaptured close by on the Coral Lump 11/8/00 (size estimated at 18 in.-743 DAL); Captain Jenrette, having tagged a fish 10/30/98 on the Mussel Beds, recaptured his own fish again on the site 10/27/00, almost exactly two years later; similarly, a 14 in. tautog tagged (S. Spiers) 11/9/98 on the Mussel Beds was recaptured exactly two years later (11/9/00) by Captain J. Jenrette (19 in.-731 DAL); also S. Spiers, tagging a 13 in. fish on the Mussel Beds 12/2/98 recaptured his own fish again on the site 10/14/00 (15 in.-682 DAL); and the Back River Artificial Reef on the western shore of the lower Bay had a tautog tagged (D. Agee) 11/21/98 recaptured almost two years later (10/14/00-693 DAL).
- *Tautog tagged in 1999*: 80 recaptures occurred in 2000 of tautog tagged during 1999 (568-62 DAL); of these fish tagged inside the Bay (at New Point Comfort Rockpile, CBBT Islands, Mussel Beds off Cape Charles, etc.) and at sites at the Bay mouth or offshore (Winthrop Wreck, Cape Henry Wreck, Chesapeake Light Tower Reef, Santore Wreck, etc.) *essentially all recaptures occurred at the site of tagging.*

Exceptions

- Fish (13 in.) tagged 5/9/99 (M. Urbanek) at the Triangle Wrecks about 30 mi. offshore the mouth of the Bay moved inshore and was recaptured 6/4/00 at the CBBT 4th Island (392 DAL); fish (12 in.) tagged 10/11/99 (J. Jenrette) on the Coral Lump off Cape Charles recaptured (R. Phipps) on the Marble Wreck 11/16/00 (17 in.-402 DAL).
- *Two unusual large-scale movement events documented for Virginia tautog*: a 15 in. fish tagged 4/19/99 at the CBBT 3rd Island (M. Perron) was recaptured at the Ocean City, MD inlet jetties on 5/26/00 (17 in.-403 DAL); a 14 in. fish tagged 10/16/99 on the Mussel Beds in the lower Bay off Cape Charles (J. Jenrette) was recaptured at Oregon Inlet, NC on 4/1/00 (168 DAL); in both cases, these fish moved out of

Chesapeake Bay, possibly staying in nearshore waters along the coast (when the move occurred, i.e., during winter or in another season, is unknown).

- *Multiple Recaptures:* only two occurred during 2000: a fish (12 in.) tagged (B. Manus) 3/31/99 on the New Point Comfort Rockpile was recaptured three times on the same site (4/16/00-382 DAL; 10/4/00-553 DAL; and 10/11/00-560 DAL), the last recapture being by B. Manus, the original tagger (the fish was now 14 in.); a fish (11 in.) tagged (S. Spiers) 10/12/00 on the Mussel Beds off Cape Charles recaptured 10/26 by S. Spiers (14 DAL), then recaptured a second time 11/4/00 (23 DAL).
- *VGFTP length (TL) records for tautog tagged during 1999 and 2000 were recently requested by the Tautog Technical Committee of the Atlantic States Marine Fisheries Commission, Washington, DC. Insufficient length data were available to the committee from the southern sector of the fishery (New Jersey to Virginia) for assessing the status of the rebuilding stock. Similarly, program data on tagged tautog for 1995-1998 were used by southern state representatives on the Committee to help make the case that fishing mortality levels were lower in the southern fishery compared to that in northern states. Additionally, VGFTP tag return data on tautog showed that inshore-offshore seasonal movement patterns defining the northern sector fishery were not characteristic of the southern area fishery.*

Tagged	Location Tagged	TL (in.)	Tagger	Recaptured	Location Recaptured	TL (in.)	FINDER	Days Out
Sheepshead Recaptures 2000								
7/16/2000	Oregon Inlet, NC	10	Strong, S	7/31/2000	Oregon Inlet, NC	10	Brian Scott	15
Cobia Recaptures 2000								
6/30/1995	CBBT, 12 Mile Post	46	Hall, B	6/18/2000	CBBT, 12 Mile Post	42	Andy Weddle-	1815
6/9/1998	Inner Middle Ground Shoal	58	Firestone, M	5/21/2000	Wimble Shoals, S of Oregon Inlet	60	Doug Hart	712
6/21/1998	Latimer Shoal (RN16 Buoy)	35	Miller, J	6/23/2000	Inner Middle Ground Shoal	45	Stan Quarles, Jr	733
6/18/1999	Bluefish Rock	45	McCormick, E	6/13/2000	Bluefish Rock	53	Frank Bond	361
7/4/1999	New Point Comfort	60	Wilson, G	5/25/2000	York River (lower)	0	Donald B. Green	326
7/16/1999	Cabbage Patch (C-18 Buoy, old C-4 Buoy)	36	Jenrette, J	6/28/2000	Inner Middle Ground Shoal	38	Jim Foltz	348
7/21/1999	York Spit Light	35	Hammond, M	8/20/2000	CBBT, 4th Island	46	Jeff Regal	396
8/29/1999	The Hump	36	Hammond, M	6/21/2000	Poquoson Flats	28	John Dryden	297
6/17/2000	Grandview Fishing Pier	31	Rigo, G	7/17/2000	Guinea Marshes	0	Donnie Green	30
6/23/2000	Inner Middle Ground Shoal	42	Wallace, L	7/2/2000	Concrete Ships at Kiptopeake	31	Roy Allen Vance, Jr	9
Black Drum Recaptures 2000								
10/8/1998	Nags Head, North Carolina	9	Heinz, T	3/30/2000	Kure Beach, NC	15	Mike Jones	539
11/10/1999	Cape Henry Wreck	18	Edinger, G	6/7/2000	Oregon Inlet, North Carolina	0	Wayne Dupree	210
4/16/2000	Rudee Inlet	18	Sturt, R	4/30/2000	Rudee Inlet	18	Scott Fentress	14
7/18/2000	Ocohanock Artificial Reef	22	Ross, P	12/1/2000	Wimble Shoals, S of Oregon Inlet	25	Mark Hamrick	136
9/20/2000	Rudee Inlet	16	Firestone, M	9/29/2000	Rudee Inlet	17	Dennis Mansion	9
Red Drum Recaptures 2000								
9/26/1997	Cape Point, North Carolina (The Point)	32	Miller, J	9/28/2000	Little Island Fishing Pier (Sandbridge)	38	Angel Villalpando	1098
6/5/1998	Cobb Island - Surf	47	Savage, L	5/23/2000	Cobb Island - Surf	47	Bob Herlihy	718
9/15/1998	Onancock-Pungoteague Flats	16	Hall, B	2/21/2000	Unknown	26	Robert Bryant	524
11/21/1998	Elizabeth River (Hot Ditch)	14	Collins, R	2/27/2000	Elizabeth River (Hot Ditch)	26	Carl Wilson	463
1/9/1999	Elizabeth River (Hot Ditch)	18	Collins, R	8/17/2000	Oregon Inlet, North Carolina	30	Frank Snyder	586
1/9/1999	Elizabeth River (Hot Ditch)	15	Collins, R	2/16/2000	Elizabeth River (Hot Ditch)	28	Justin Hurst	403
4/12/1999	Rudee Inlet	17	Seymour, W	2/18/2000	Roanoke Sound, NC	20	Jamie Westcott	312
4/25/1999	Rudee Inlet	14	Oswald, D	8/19/2000	Lynnhaven Inlet	23	Troy Petro	482
4/25/1999	Rudee Inlet	16	Firestone, M	4/1/2000	Oregon Inlet, North Carolina	27	John Sapienza	342
8/15/1999	Rudee Inlet	19	Firestone, M	3/7/2000	Rudee Inlet	21	Christy White	205
8/15/1999	Lynnhaven Inlet	22	Holtz, R	2/27/2000	Cape Point, North Carolina (The Point)	0		196
8/22/1999	Rudee Inlet	21	Firestone, M	5/12/2000	Corolla-False Cape-Duck, NC	24	James Compton	264
8/28/1999	Poquoson Flats	22	Moss, D	3/17/2000	Pamlico Sound (northern portion)	24	Charles Dunn	202
8/29/1999	Poquoson Flats	23	Moss, D	3/7/2000	Rudee Inlet	28	Robert Sturt	191
9/12/1999	Lynnhaven Inlet	14	Rosenberg, L	9/7/2000	Little Island Fishing Pier (Sandbridge)	26	Fred Sharkey	361
9/19/1999	Lynnhaven River	15	Holtz, R	3/8/2000	Rudee Inlet	16	Wayne Seymour	171
11/24/1999	Rudee Inlet	15	Firestone, M	7/26/2000	Lynnhaven Inlet Bridge	18	Todd Luck	245
12/9/1999	Elizabeth River (Hot Ditch)	16	Hughes, R	3/6/2000	Elizabeth River (Hot Ditch)	17	Justin Hurst	88
1/2/2000	Elizabeth River (Hot Ditch)	16	Hughes, R	4/1/2000	Elizabeth River, Gilmerton Bridge	22	James Worrell	90
2/5/2000	Elizabeth River (Hot Ditch)	23	Hughes, R	12/7/2000	Off Sandbridge Oceanfront	38	William Clark	306
2/5/2000	Elizabeth River (Hot Ditch)	18	Hughes, R	2/10/2000	Elizabeth River (Hot Ditch)	16	Justin Hurst	5
2/6/2000	Elizabeth River (Hot Ditch)	12	Moss, D	2/22/2000	Elizabeth River (Hot Ditch)	14	Bill Petka	16
2/6/2000	Elizabeth River (Hot Ditch)	16	Moss, D	9/9/2000	York River (lower)	25	Terr Bonville	216
2/6/2000	Elizabeth River (Hot Ditch)	16	Moss, D	2/19/2000	Elizabeth River (Hot Ditch)	16	Charles Wykle, Jr	13
2/6/2000	Elizabeth River (Hot Ditch)	16	Moss, D	2/20/2000	Elizabeth River (Hot Ditch)	16	Charles Wykle, Jr	14
2/6/2000	Elizabeth River (Hot Ditch)	15	Moss, D	3/4/2000	Elizabeth River (Hot Ditch)	13	Tracy Mutter	27
2/6/2000	Elizabeth River (Hot Ditch)	16	Moss, D	2/11/2000	Elizabeth River (Hot Ditch)	17	Justin Hurst	5
2/7/2000	Elizabeth River (Hot Ditch)	15	Linn, M	2/13/2000	Elizabeth River (Hot Ditch)	16	Ken Neill, III	6
2/7/2000	Elizabeth River (Hot Ditch)	14	Linn, M	2/13/2000	Elizabeth River (Hot Ditch)	16	Charles Wykle	6
2/7/2000	Elizabeth River (Hot Ditch)	14	Linn, M	3/6/2000	Elizabeth River (Hot Ditch)	15	Justin Hurst	28
2/7/2000	Elizabeth River (Hot Ditch)	15	Linn, M	3/6/2000	Elizabeth River (Hot Ditch)	15	Justin Hurst	28
2/7/2000	Elizabeth River (Hot Ditch)	18	Linn, M	2/19/2000	Elizabeth River (Hot Ditch)	17	Charles Wykle	12
2/7/2000	Elizabeth River (Hot Ditch)	16	Linn, M	3/27/2000	Off Willoughby Spit	20	Samuel T. Holmes	49
2/8/2000	Elizabeth River (Hot Ditch)	15	Hughes, R	5/3/2000	Elizabeth River (Norfolk-Portsmouth waterfro	16	Marc Moore	85
2/13/2000	Elizabeth River (Hot Ditch)	10	Neill, K	10/29/2000	Chick's Beach Surf	23	Elaine Russell	259
2/13/2000	Elizabeth River (Hot Ditch)	14	Neill, K	3/1/2000	Elizabeth River (Hot Ditch)	12	John Lasko	17
2/13/2000	Elizabeth River (Hot Ditch)	16	Neill, K	5/20/2000	Elizabeth River (Western Branch)	18	Peter Brunk	97
2/13/2000	Elizabeth River (Hot Ditch)	16	Neill, K	3/1/2000	Elizabeth River (Hot Ditch)	15	Bill Seemueller	17
2/13/2000	Elizabeth River (Hot Ditch)	16	Neill, K	4/6/2000	Elizabeth River, Gilmerton Bridge	17	James Worrell	53
2/17/2000	Elizabeth River (Hot Ditch)	14	Hughes, R	3/9/2000	Elizabeth River (Hot Ditch)	12	Bill Perron	21
2/19/2000	Elizabeth River (Hot Ditch)	15	Collins, R	10/16/2000	Elizabeth River (Western Branch)	26	Bruce Sheppard	240
2/19/2000	Elizabeth River (Hot Ditch)	17	Collins, R	3/13/2000	Elizabeth River (Hot Ditch)	17	Chase Comier	23
2/19/2000	Elizabeth River (Hot Ditch)	15	Hughes, R	2/25/2000	Elizabeth River (Hot Ditch)	14	Mark Linn	6
2/19/2000	Elizabeth River (Hot Ditch)	15	Hughes, R	3/12/2000	Elizabeth River (Hot Ditch)	16	Bill Perron	22
2/19/2000	Elizabeth River (Hot Ditch)	15	Hughes, R	4/1/2000	Elizabeth River (Hot Ditch)	16	Alan Strbavy	42
2/20/2000	Elizabeth River (Hot Ditch)	16	Linn, M	3/16/2000	Elizabeth River (Hot Ditch)	17	Onie Jackson	25
2/20/2000	Elizabeth River (Hot Ditch)	13	Linn, M	4/8/2000	Elizabeth River (Hot Ditch)	14	Alan Strbavy	48
2/20/2000	Elizabeth River (Hot Ditch)	14	Linn, M	2/25/2000	Elizabeth River (Hot Ditch)	14	Mark Linn	5
2/21/2000	Rudee Inlet	16	Seymour, W	3/28/2000	Rudee Inlet	16	Wayne Seymour	36
2/22/2000	Rudee Inlet	17	Seymour, W	4/11/2000	Rudee Inlet	17	Marty Baro	49
2/25/2000	Elizabeth River (Hot Ditch)	14	Linn, M	3/7/2000	Elizabeth River (Hot Ditch)	14	Bob Freeman	11
2/25/2000	Elizabeth River (Hot Ditch)	15	Linn, M	3/5/2000	Elizabeth River (Hot Ditch)	13	Holly Patches	9
2/25/2000	Elizabeth River (Hot Ditch)	16	Linn, M	3/8/2000	Elizabeth River (Hot Ditch)	17	Jason Barber	12
2/28/2000	Rudee Inlet	15	Seymour, W	5/10/2000	Rudee Inlet	19	Walter Gray	72
2/28/2000	Rudee Inlet	16	Seymour, W	4/2/2000	Rudee Inlet	16	Mike Firestone	34
2/28/2000	Rudee Inlet	16	Seymour, W	4/7/2000	Rudee Inlet	16	Mike Firestone	39
3/1/2000	Rudee Inlet	15	Seymour, W	3/9/2000	Rudee Inlet	15	Wayne Seymour	8
3/1/2000	Rudee Inlet	15	Seymour, W	8/27/2000	Lynnhaven Inlet Bridge	19	Douglas Janow	179
3/1/2000	Rudee Inlet	16	Seymour, W	3/14/2000	Rudee Inlet	16	Wayne Seymour	13
3/1/2000	Rudee Inlet	17	Seymour, W	3/8/2000	Rudee Inlet	15	Bernard Wild	7
3/1/2000	Rudee Inlet	17	Seymour, W	5/3/2000	Rudee Inlet	17	Buddy Kerr	63
3/1/2000	Rudee Inlet	16	Seymour, W	11/6/2000	CBBT, 1st Island	23	Michael Spruill	250

Tagged	Location Tagged	TL (in.)	Tagger	Recaptured	Location Recaptured	TL (in.)	FINDER	Days Out
Red Drum Recaptures 2000								
3/2/2000	Rudee Inlet	15	Seymour, W.	9/4/2000	Elizabeth River (Western Branch)	22	Thomas Sacenda	186
3/4/2000	Rudee Inlet	14	Seymour, W.	9/30/2000	Rudee Inlet	22	Stephen Jenkins	210
3/4/2000	Rudee Inlet	18	Seymour, W.	5/17/2000	Fort Monroe	19	John B. Demarais	74
3/4/2000	Rudee Inlet	15	Seymour, W.	8/20/2000	Lynnhaven Inlet	22	John Connolly	169
3/4/2000	Rudee Inlet	17	Seymour, W.	3/7/2000	Rudee Inlet	17	Robert Sturt	3
3/5/2000	Rudee Inlet	15	Seymour, W.	3/10/2000	Rudee Inlet	15	Wayne Seymour	5
3/5/2000	Rudee Inlet	15	Seymour, W.	6/5/2000	Elizabeth River (Norfolk-Portsmouth waterfro	17	Rick Guyot	92
3/5/2000	Rudee Inlet	17	Seymour, W.	4/2/2000	Rudee Inlet	17	Robert Sturt	28
3/7/2000	Rudee Inlet	15	Sturt, R.	9/18/2000	CBBT, Seagull Fishing Pier	22	Royal Mitchell	195
3/7/2000	Rudee Inlet	16	Paschall, A.	4/16/2000	Rudee Inlet	19	William C. Smith	40
3/7/2000	Rudee Inlet	12	Paschall, A.	4/7/2000	Rudee Inlet	18	Jimmy Martin	31
3/7/2000	Rudee Inlet	16	Paschall, A.	4/10/2000	Rudee Inlet	16	Wayne Seymour	34
3/7/2000	Rudee Inlet	17	Paschall, A.	3/19/2000	Rudee Inlet	16	Kevin DuBois	12
3/8/2000	Rudee Inlet	18	Seymour, W.	4/1/2000	Rudee Inlet	18	Al Paschall	24
3/8/2000	Rudee Inlet	15	Seymour, W.	5/14/2000	Rudee Inlet	16	Kim Woods	67
3/8/2000	Rudee Inlet	24	Seymour, W.	11/14/2000	Unknown	26	Mike Alfiero	251
3/8/2000	Rudee Inlet	17	Seymour, W.	4/1/2000	Rudee Inlet	17	Al Paschall	24
3/8/2000	Rudee Inlet	17	Seymour, W.	5/19/2000	Rudee Inlet	17	Christopher Fatelle	72
3/8/2000	Rudee Inlet	16	Paschall, A.	5/13/2000	Virginia Beach Surf	17	Tyrone Hurtt	66
3/9/2000	Rudee Inlet	17	Seymour, W.	4/15/2000	Hampton Bar	19	Richard Tarpley	37
3/9/2000	Rudee Inlet	14	Seymour, W.	8/27/2000	Lynnhaven Inlet Bridge	19	Douglas Janow	171
3/10/2000	Rudee Inlet	18	Seymour, W.	5/27/2000	Severn River	20	James Tillage	78
3/10/2000	Rudee Inlet	17	Seymour, W.	4/30/2000	Rudee Inlet	17	Jeff White	51
3/10/2000	Rudee Inlet	17	Seymour, W.	4/15/2000	Rudee Inlet	18	Kerry Tucker	36
3/10/2000	Rudee Inlet	16	Seymour, W.	6/15/2000	Winter Harbor, off Winter Harbor	18	Ricky Tomlinson	97
3/10/2000	Rudee Inlet	16	Seymour, W.	8/30/2000	Chesapeake Bay - Unspecified	0	Nathaniel Sherrill	173
3/11/2000	Rudee Inlet	16	Paschall, A.	4/15/2000	Rudee Inlet	17	Larry Holmes	35
3/11/2000	Rudee Inlet	16	Paschall, A.	4/18/2000	Rudee Inlet	17	Clifford Copeland	38
3/14/2000	Rudee Inlet	17	Seymour, W.	10/20/2000	Lynnhaven Inlet	23	Kenneth Tellez	220
3/14/2000	Rudee Inlet	17	Seymour, W.	4/23/2000	Rudee Inlet	17	Craig Paige	40
3/14/2000	Rudee Inlet	19	Seymour, W.	4/15/2000	Rudee Inlet	19	Alfred Ward	32
3/14/2000	Rudee Inlet	16	Paschall, A.	6/4/2000	Broad Bay	17	Curtis Alexander	82
3/15/2000	Rudee Inlet	17	Seymour, W.	5/6/2000	Ware River	19	Willard R. Rilee	52
3/15/2000	Rudee Inlet	15	Seymour, W.	4/1/2000	Rudee Inlet	15	Art Mitchell	17
3/16/2000	Rudee Inlet	18	Seymour, W.	6/18/2000	Elizabeth River (Western Branch)	19	Rick Guyot	94
3/21/2000	Elizabeth River (Hot Ditch)	16	Hughes, R.	5/16/2000	Plumtree Flats; Plumtree Bar	19	Sandra Williams	56
3/23/2000	Rudee Inlet	16	Paschall, A.	8/20/2000	Lynnhaven Inlet	21	Todd Petro	150
3/24/2000	Rudee Inlet	16	Paschall, A.	4/18/2000	Rudee Inlet	16	Clifford Copeland	25
3/25/2000	Rudee Inlet	16	Paschall, A.	4/21/2000	Rudee Inlet	16	Jimmy Martin	27
3/26/2000	Rudee Inlet	17	Seymour, W.	3/29/2000	Rudee Inlet	17	Jimmy Martin	3
3/28/2000	Rudee Inlet	14	Seymour, W.	4/20/2000	Rudee Inlet	16	James Morris	23
3/28/2000	Rudee Inlet	17	Seymour, W.	3/29/2000	Rudee Inlet	17	Jimmy Martin	1
3/29/2000	Rudee Inlet	17	Wales, L.	10/12/2000	Lynnhaven River	28	John Gattuso	197
3/29/2000	Rudee Inlet	17	Paschall, A.	6/24/2000	Lynnhaven Inlet Bridge	22	James A. Walker	87
4/1/2000	Rudee Inlet	17	Seymour, W.	5/12/2000	Rudee Inlet	14	Joe Futch	41
4/1/2000	Rudee Inlet	24	Paschall, A.	5/2/2000	Rudee Inlet	24	Lou Zielinski	31
4/2/2000	Rudee Inlet	18	Sturt, R.	5/20/2000	Harrison's Fishing Pier	18	Gerald Cross	48
4/2/2000	Rudee Inlet	15	Sturt, R.	5/27/2000	Rudee Inlet	16	Kenny Mann	55
4/2/2000	Rudee Inlet	16	Sturt, R.	7/22/2000	inside Little Creek @ Naval Base Piers	0	Troy Saunders	111
4/2/2000	Rudee Inlet	17	Wales, L.	4/4/2000	Rudee Inlet	19	Ted Turok, Jr.	2
4/2/2000	Rudee Inlet	17	Wales, L.	4/14/2000	Rudee Inlet	16	Larry Wales	12
4/2/2000	Rudee Inlet	16	Holmes, L.	4/16/2000	Rudee Inlet	19	William C. Smith	14
4/2/2000	Rudee Inlet	16	Holmes, L.	9/14/2000	Oregon Inlet, North Carolina	20	Bill Skorsky	165
4/2/2000	Rudee Inlet	14	Holmes, L.	10/16/2000	Rodanthe, NC (surf)	22	Waylon Snead	197
4/2/2000	Rudee Inlet	16	Seymour, W.	6/4/2000	Back River	17	Willie Rivers	63
4/2/2000	Rudee Inlet	14	Firestone, M.	9/18/2000	Corolla-False Cape-Duck, NC	22	Owen Visser	169
4/5/2000	Rudee Inlet	17	Wales, L.	4/16/2000	Rudee Inlet	18	Mike Willis	11
4/5/2000	Rudee Inlet	14	Wales, L.	5/12/2000	Willoughby Bay	15	Frederick Bozart	37
4/6/2000	Rudee Inlet	16	Paschall, A.	4/29/2000	Monitor Merrimac Bridge-Tunnel	18	John Battle	23
4/6/2000	Rudee Inlet	15	Paschall, A.	9/30/2000	Rudee Inlet	23	Stephen Jenkins	177
4/7/2000	Rudee Inlet	18	Holmes, L.	4/30/2000	Rudee Inlet	17	Jeff White	23
4/7/2000	Rudee Inlet	16	Holmes, L.	4/30/2000	Rudee Inlet	16	Jeff White	23
4/9/2000	Rudee Inlet	17	Seymour, W.	8/8/2000	Lynnhaven Inlet	24	Clark Olsen	121
4/12/2000	Rudee Inlet	17	Seymour, W.	5/3/2000	Rudee Inlet	16	Buddy Kerr	21
4/15/2000	Rudee Inlet	18	Holmes, L.	5/13/2000	Rudee Inlet	19	Robert Ferdon	28
4/15/2000	Rudee Inlet	16	Holmes, L.	5/11/2000	Rudee Inlet	17	Raymond Topolski, Jr.	26
4/15/2000	Rudee Inlet	17	Sturt, R.	5/17/2000	Fort Monroe	19	Bernard Redcross	32
4/16/2000	Rudee Inlet	15	Seymour, W.	4/28/2000	Rudee Inlet	14	Leslie Montgomery	12
4/16/2000	Rudee Inlet	17	Seymour, W.	7/8/2000	Hungar's Creek	24	Seth Brooks	83
4/16/2000	Rudee Inlet	16	Sturt, R.	6/25/2000	Lynnhaven River	20	Melli, Mark	70
4/16/2000	Rudee Inlet	16	Sturt, R.	5/22/2000	Hampton Roads Bridge-Tunnel	22	James Collins	36
4/17/2000	Rudee Inlet	14	Seymour, W.	8/20/2000	Lynnhaven Inlet	20	John Connolly	125
4/17/2000	Rudee Inlet	15	Seymour, W.	4/27/2000	Rudee Inlet	15	Claude Bain	10
4/17/2000	Rudee Inlet	18	Seymour, W.	4/17/2000	Rudee Inlet	16	Jimmy Martin	0
4/17/2000	Rudee Inlet	14	Seymour, W.	8/15/2000	New Point Comfort	22	Kenneth Hudgins	120
4/17/2000	Rudee Inlet	14	Seymour, W.	4/27/2000	Rudee Inlet	17	Buddy Kerr	10
4/24/2000	Rudee Inlet	15	Seymour, W.	5/14/2000	Rudee Inlet	15	C. J. Copeland	20
4/24/2000	Rudee Inlet	18	Seymour, W.	5/10/2000	Rudee Inlet	19	Scott Cooper	16
4/24/2000	Rudee Inlet	16	Holmes, L.	7/1/2000	Poquoson Flats	18	Jason Cousins	68
4/26/2000	Rudee Inlet	16	Seymour, W.	11/3/2000	Virginia Beach Surf	23	Gene Gerardi	191
4/27/2000	Rudee Inlet	17	Seymour, W.	5/18/2000	Fort Monroe	19	James Cornish	21
4/27/2000	Rudee Inlet	15	Seymour, W.	8/4/2000	Lynnhaven Inlet Bridge	19	Andy Krayowski	99
4/27/2000	Rudee Inlet	14	Seymour, W.	11/13/2000	Wreck Island - Surf	22	Jason Sparrow	200
4/27/2000	Rudee Inlet	18	Seymour, W.	9/28/2000	Corolla-False Cape-Duck, NC	28	Duane House	154
4/27/2000	Rudee Inlet	16	Seymour, W.	9/15/2000	Lynnhaven River	24	Michael Basnight	141
4/27/2000	Rudee Inlet	16	Seymour, W.	8/15/2000	The "Ditch"	20	Richard Graham	110
4/27/2000	Rudee Inlet	15	Seymour, W.	5/31/2000	James River Fishing Pier	18	Clarence Askew, Jr.	34

Tagged	Location Tagged	TL (in.)	Tagger	Recaptured	Location Recaptured	TL (in.)	FINDER	Days Out
Red Drum Recaptures 2000								
4/27/2000	Rudee Inlet	16	Paschall, A.	8/22/2000	Lynnhaven Inlet Bridge	26	Warren Coker	117
5/6/2000	Rudee Inlet	18	Seymour, W.	5/17/2000	Fort Monroe	18	John B Demarais	11
5/6/2000	Rudee Inlet	15	Seymour, W.	5/15/2000	Rudee Inlet	15	Wayne Seymour	9
5/7/2000	Poquoson Flats	17	Young, J.	7/1/2000	Jacksonville, FL surf	21	Robert Talebli	55
5/8/2000	Rudee Inlet	16	Seymour, W.	9/13/2000	Lynnhaven Inlet	22	Matthew Lee	128
5/8/2000	Poquoson Flats	25	Young, J.	5/23/2000	Tangier Sound	15	Charles Chamock	15
5/9/2000	Rudee Inlet	16	Seymour, W.	6/12/2000	Willoughby Spit Jetty	17	Travis Schuck	34
5/9/2000	Rudee Inlet	17	Cowling, C.	5/14/2000	Rudee Inlet	12	Fred Levitin	5
5/11/2000	Rudee Inlet	18	Seymour, W.	5/18/2000	Fort Monroe	20	James Cornish	7
5/11/2000	Rudee Inlet	17	Seymour, W.	5/13/2000	Rudee Inlet	18	David C. Lobur	2
5/16/2000	Rudee Inlet	28	Seymour, W.	5/17/2000	Rudee Inlet	29	Keith Eliason	1
5/18/2000	Rudee Inlet	16	Kerr, B.	6/13/2000	Fort Eustis	17	Edward Williams	26
5/31/2000	Broad Bay	16	Kerr, B.	6/25/2000	Watts Island	19	Morris Williams	25
5/31/2000	Elizabeth River (Western Branch)	17	Strong, S.	10/13/2000	CBBT, 4th Island	25	Robert E Anderson	135
6/4/2000	Elizabeth River (Norfolk-Portsmouth waterfront)	18	Strong, S.	6/28/2000	Monitor Merrimac Bridge-Tunnel	18	Smith, James H.	24
6/4/2000	Elizabeth River (Norfolk-Portsmouth waterfront)	18	Strong, S.	10/21/2000	Elizabeth River (Norfolk-Portsmouth waterfront)	22	David Spencer	139
7/4/2000	Lynnhaven River	18	Beach, K.	8/7/2000	Long Creek	19	Buddy Kerr	34
7/4/2000	Lynnhaven River	17	Beach, K.	10/14/2000	Rudee Inlet	23	Barbara Crawford	102
7/14/2000	Long Creek	20	Cowling, C.	11/6/2000	Sandbridge Surf	25	Raul Villareal	115
7/16/2000	Lynnhaven Inlet	20	Shuler, L.	8/17/2000	Lynnhaven Inlet	21	Steve Marshall	32
7/16/2000	Oregon Inlet, North Carolina	10	Strong, S.	7/31/2000	Oregon Inlet, North Carolina	10	Brian Scott Edwards	15
10/13/2000	Lynnhaven Inlet	22	Holtz, R.	12/8/2000	Oregon Inlet, North Carolina	22	Royce Lloyd	56
10/27/2000	Lynnhaven Inlet	24	Holtz, R.	11/14/2000	Oregon Inlet, North Carolina	24	Randy Jones	18
Flounder Recaptures 2000								
5/2/1998	36A Buoy (Old C-10 Buoy)	13	Jenrette, J.	9/8/2000	Baltimore Channel Buoy Line	16	Vernon Eaton	860
4/11/2000	CBBT, 8 Mile Post (Bend Area)	15	Bunnell, A.	5/27/2000	Hack's Rock	16	Ray Helm	46
4/30/2000	Kiptopeake State Park Pier	16	Vinson, S.	7/8/2000	Kiptopeake State Park Pier	16	Rebecca Adkins	69
5/6/2000	Quinby Inlet	14	Cowling, C.	5/24/2000	Quinby Inlet	15	Floyd Mincey	18
5/6/2000	Rudee Inlet	14	Sturt, R.	5/15/2000	Rudee Inlet	12	Jimmy Johnson	9
5/7/2000	Off Willoughby Spit	16	Strong, S.	5/14/2000	Hampton Roads Bridge-Tunnel	16	Spencer Denton	7
5/7/2000	CBBT, 12 Mile Post	13	Shuler, L.	8/20/2000	CBBT, 4th Island	17	Leo R. Demaio	105
5/7/2000	Rudee Inlet	14	Sturt, R.	6/2/2000	Rudee Inlet	14	George Burnett	26
5/7/2000	Rudee Inlet	11	Sturt, R.	7/17/2000	Rudee Inlet	14	Chris Cameron	71
5/8/2000	Quinby Inlet	14	Reiger, G.	5/26/2000	Hog Island Bay	15	Brian Eide	18
5/9/2000	Rudee Inlet	14	Seymour, W.	6/10/2000	Rudee Inlet	14	Arthur Harbin	32
5/11/2000	Rudee Inlet	10	Seymour, W.	8/18/2000	Rudee Inlet Jetty	13	Jimmy Martin	99
5/11/2000	CBBT, 1st Island	14	Beach, K.	9/13/2000	The "Ditch"	18	Patrick Morton	125
5/13/2000	Kiptopeake State Park Pier	14	Vinson, S.	7/23/2000	Kiptopeake State Park Pier	15	Richard Pickens	71
5/13/2000	Kiptopeake State Park Pier	15	Vinson, S.	7/16/2000	Kiptopeake State Park Pier	17	Fred Diem	64
5/13/2000	Hampton Roads Bridge-Tunnel	12	Smith, C.	9/22/2000	Willoughby Spit Jetty	12	Zach Ellis	132
5/14/2000	Buckroe Beach Pier	14	Rigo, G.	5/26/2000	Buckroe Beach Pier	0	Steven Dowel	12
5/19/2000	Buckroe Beach Pier	13	Rigo, G.	5/24/2000	Buckroe Beach Pier	14	Dave Hubbard	5
5/19/2000	Buckroe Beach Pier	12	Rigo, G.	5/27/2000	Buckroe Beach Pier	13	Clayton Johnson	8
5/19/2000	Buckroe Beach Pier	12	Rigo, G.	6/11/2000	Buckroe Beach Pier	11	Terry Ray	23
5/20/2000	Kiptopeake State Park Pier	15	Vinson, S.	6/24/2000	Kiptopeake State Park Pier	16	Kevin Coates	35
5/20/2000	Rudee Inlet	15	Seymour, W.	6/11/2000	Rudee Inlet	15	Raymond B. Topolski, Jr.	22
5/20/2000	Rudee Inlet	12	Seymour, W.	6/14/2000	Rudee Inlet	13	Charles Clay	25
5/23/2000	Rudee Inlet	12	Paschall, A.	7/2/2000	Rudee Inlet	13	David Kennedy	40
5/26/2000	Gloucester Point Fishing Pier	12	Vinson, S.	5/27/2000	Gloucester Point Fishing Pier	13	Jessie Mellon	1
5/27/2000	Kiptopeake State Park Pier	15	Vinson, S.	8/2/2000	Kiptopeake State Park Pier	16	Rudolph Rivera	67
6/3/2000	Kiptopeake State Park Pier	12	Vinson, S.	7/7/2000	Kiptopeake State Park Pier	11	Charlie Kyllis	34
6/4/2000	Willoughby Spit Jetty	16	Vinson, S.	7/22/2000	Harrison's Fishing Pier	16	David F. Crockett	48
6/4/2000	Grandview Fishing Pier	11	Rigo, G.	6/20/2000	Grandview Fishing Pier	12	Dwight Miles	16
6/4/2000	Grandview Fishing Pier	13	Rigo, G.	9/9/2000	Grandview Fishing Pier	15	Mary Vincent	97
6/4/2000	Rudee Inlet	15	Sturt, R.	6/16/2000	Rudee Inlet	15	Linda Morefield	12
6/8/2000	Gloucester Point Fishing Pier	10	Vinson, S.	6/21/2000	Gloucester Point Fishing Pier	12	Michael David Barksdale	13
6/11/2000	Lynnhaven Inlet	13	Rigo, G.	8/22/2000	Long Creek	15	Dane Wray	72
6/16/2000	Off Back River	14	Agee, D.	7/4/2000	Back River Artificial Reef	15	Ryan Summerfield	18
6/16/2000	Off Back River	14	Agee, D.	6/17/2000	Off Back River	14	Agee, David	1
6/16/2000	Rudee Inlet	12	Paschall, A.	7/9/2000	Rudee Inlet	10	Howard Edwards	23
6/17/2000	Grandview Fishing Pier	15	Rigo, G.	6/24/2000	Grandview Fishing Pier	15	Cooke, Joyce	7
6/17/2000	Grandview Fishing Pier	13	Rigo, G.	7/2/2000	Grandview Fishing Pier	13	April Mauney	15
6/17/2000	Grandview Fishing Pier	13	Rigo, G.	7/8/2000	Grandview Fishing Pier	14	Jacqueline Boone	21
6/18/2000	Lynnhaven River	14	Phipps, S.	9/15/2000	Lynnhaven Inlet	16	Fred McDonalds	89
6/18/2000	CBBT, 1st Island	15	Beach, K.	7/29/2000	CBBT, 2nd Island	16	John Tripp	41
6/18/2000	CBBT, 2nd Island	16	Beach, K.	6/21/2000	CBBT, 2nd Island	16	Greg Chamberlain	3
6/24/2000	Willoughby Spit Jetty	13	Vinson, S.	7/1/2000	Willoughby Spit Jetty	13	Nathaniel Hall	7
6/24/2000	CBBT, 1st Island	18	Beach, K.	9/24/2000	CBBT, 1st Island	18	Glenn Teller	92
6/24/2000	The "Spit"; Marker 224	14	Reiger, G.	7/8/2000	The "Spit"; Marker 224	15	George Reiger	14
6/24/2000	Back River Artificial Reef	14	Agee, D.	6/24/2000	Back River Artificial Reef	14	David Agee	0
6/24/2000	Back River Artificial Reef	14	Agee, D.	8/23/2000	Grandview Fishing Pier	15	Joseph Gay	60
6/25/2000	Grandview Fishing Pier	12	Rigo, G.	6/26/2000	Grandview Fishing Pier	13	Mike Hughes	1
7/1/2000	Kiptopeake State Park Pier	12	Vinson, S.	7/23/2000	Kiptopeake State Park Pier	13	Rudolph Rivera	21
7/1/2000	Kiptopeake State Park Pier	13	Vinson, S.	7/23/2000	Kiptopeake State Park Pier	13	John Zarella	22
7/1/2000	Kiptopeake State Park Pier	13	Vinson, S.	7/8/2000	Kiptopeake State Park Pier	13	Ann Vinson	7
7/1/2000	Kiptopeake State Park Pier	12	Vinson, S.	7/7/2000	Kiptopeake State Park Pier	12	Nicole Kyllis	6
7/1/2000	Kiptopeake State Park Pier	18	Vinson, S.	7/23/2000	Kiptopeake State Park Pier	19	John Zarella	22
7/1/2000	Kiptopeake State Park Pier	14	Vinson, S.	9/27/2000	Kiptopeake State Park Pier	17	Felton Sessoms	88
7/1/2000	CBBT, Big D Wreck	13	Perron, M.	7/16/2000	CBBT, Big D Wreck	15	Gregory K. Jones	15
7/1/2000	CBBT, Big D Wreck	16	Perron, M.	7/9/2000	CBBT, 8 Mile Post (Bend Area)	16	Jon Davidson	8
7/1/2000	CBBT, Big D Wreck	14	Perron, M.	7/13/2000	CBBT, 2nd Island	17	Jayson Downs	12
7/6/2000	Rudee Inlet	13	Kucharczk, M.	7/21/2000	Rudee Inlet	13	Marc Kucharczk	15

Tagged	Location Tagged	TL (in.)	Tagger	Recaptured	Location Recaptured	TL (in.)	FINDER	Days Out
Flounder Recaptures 2000								
7/7/2000	Lynnhaven River	11	Cowling, C.	9/30/2000	Lynnhaven Inlet Bridge	12	Bert Menendez	85
7/8/2000	CBBT, Big D Wreck	15	Perron, M.	7/14/2000	CBBT, Big D Wreck	15	Mike Perron	6
7/9/2000	James River Fishing Pier	11	Vinson, S.	7/25/2000	James River Fishing Pier	12	Horace Mauney	16
7/9/2000	Hampton Bar	14	Agee, D.	7/13/2000	Hampton Roads Bridge-Tunnel	15	Danny Smith	4
7/9/2000	Hampton Bar	12	Agee, D.	7/11/2000	Bluefish Rock	11	Brandon Hatfield	2
7/11/2000	Gloucester Point Fishing Pier	12	Vinson, S.	7/21/2000	Gloucester Point Fishing Pier	12	Reese Milligan	10
7/11/2000	Gloucester Point Fishing Pier	12	Vinson, S.	7/16/2000	Gloucester Point Fishing Pier	12	Warren Spears	5
7/14/2000	Grandview Fishing Pier	12	Rigo, G.	8/4/2000	Grandview Fishing Pier	12	Kevin Ritchie	21
7/14/2000	Grandview Fishing Pier	12	Rigo, G.	8/4/2000	Grandview Fishing Pier	15	James Redmiles	21
7/14/2000	Grandview Fishing Pier	12	Rigo, G.	8/28/2000	Grandview Fishing Pier	13	Tomoe Papciak	45
7/14/2000	Grandview Fishing Pier	12	Rigo, G.	9/21/2000	Grandview Fishing Pier	15	Carlton Jones	69
7/14/2000	Rudee Inlet	14	Kucharczk, M.	8/25/2000	Rudee Inlet	15	Dennis Mansion	42
7/16/2000	Gloucester Point Fishing Pier	12	Vinson, S.	7/26/2000	Gloucester Point Fishing Pier	12	Robin Suhhai	10
7/16/2000	Grandview Fishing Pier	13	Rigo, G.	9/4/2000	Grandview Fishing Pier	14	Faith Redmiles	50
7/16/2000	Grandview Fishing Pier	12	Rigo, G.	8/23/2000	Grandview Fishing Pier	13	Joseph Gay	38
7/16/2000	Grandview Fishing Pier	12	Rigo, G.	8/2/2000	Grandview Fishing Pier	13	William Walker	17
7/16/2000	Grandview Fishing Pier	12	Rigo, G.	8/17/2000	Grandview Fishing Pier	13	James Redmiles	32
7/16/2000	Grandview Fishing Pier	12	Rigo, G.	8/5/2000	Grandview Fishing Pier	15	Stacy Wise	20
7/16/2000	Grandview Fishing Pier	13	Rigo, G.	8/4/2000	Grandview Fishing Pier	14	David Redmiles	19
7/16/2000	Grandview Fishing Pier	14	Rigo, G.	7/22/2000	Grandview Fishing Pier	14	Darryle Hall	6
7/16/2000	CBBT, High Level Bridge	13	Bumley, R.	7/22/2000	CBBT, 3rd Island	13	Jeff Hulme	6
7/18/2000	Grandview Fishing Pier	12	Rigo, G.	7/26/2000	Grandview Fishing Pier	120	James Abbott	8
7/18/2000	Grandview Fishing Pier	11	Rigo, G.	7/21/2000	Grandview Fishing Pier	0	Steven Beaver	3
7/18/2000	Grandview Fishing Pier	11	Rigo, G.	7/21/2000	Grandview Fishing Pier	0	Steven Beaver	3
7/18/2000	CBBT, 3rd Island	15	Bunnell, A.	8/6/2000	CBBT, 3rd Island	16	Paul Adams	19
7/21/2000	36A Buoy (Old C-10 Buoy)	14	Spiers, S.	7/25/2000	36A Buoy (Old C-10 Buoy)	13	Gregory Kearney	4
7/21/2000	36A Buoy (Old C-10 Buoy)	16	Spiers, S.	8/1/2000	Off Cape Charles	16	Wayne Stinnett	11
7/22/2000	Kiptopeake State Park Pier	11	Vinson, S.	8/19/2000	Kiptopeake State Park Pier	12	Scott Vinson	28
7/22/2000	Kiptopeake State Park Pier	11	Vinson, S.	8/9/2000	Kiptopeake State Park Pier	14	Bob Zills	18
7/22/2000	Kiptopeake State Park Pier	15	Vinson, S.	8/9/2000	Kiptopeake State Park Pier	15	Bob Zills	18
7/22/2000	Kiptopeake State Park Pier	16	Vinson, S.	8/5/2000	Kiptopeake State Park Pier	18	Scott Vinson	14
7/22/2000	Kiptopeake State Park Pier	12	Vinson, S.	8/5/2000	Kiptopeake State Park Pier	15	Scott Vinson	14
7/22/2000	Kiptopeake State Park Pier	12	Vinson, S.	8/12/2000	Kiptopeake State Park Pier	16	Scott Vinson	21
7/29/2000	Texaco Wreck	18	Spiers, S.	8/5/2000	Texaco Wreck	18	Sonny Spiers	7
7/29/2000	Texaco Wreck	15	Spiers, S.	8/20/2000	36A Buoy (Old C-10 Buoy)	15	Robert Scott	22
7/30/2000	Grandview Fishing Pier	15	Rigo, G.	8/21/2000	Grandview Fishing Pier	15	Bryan Britt	22
7/30/2000	Grandview Fishing Pier	15	Rigo, G.	8/27/2000	Grandview Fishing Pier	15	Evan Carter	28
8/2/2000	Rudee Inlet	14	Paschall, A.	9/26/2000	Rudee Inlet	13	Alice Adams	55
8/4/2000	Rudee Inlet	12	Kucharczk, M.	8/20/2000	Rudee Inlet	13	Robert Raines, Jr.	16
8/5/2000	Kiptopeake State Park Pier	12	Vinson, S.	9/17/2000	Kiptopeake State Park Pier	13	Lynn Anderson	43
8/5/2000	Kiptopeake State Park Pier	18	Vinson, S.	9/24/2000	Kiptopeake State Park Pier	18	Scott Vinson	50
8/5/2000	Kiptopeake State Park Pier	14	Vinson, S.	10/24/2000	Kiptopeake State Park Pier	14	Rudy Rivera	80
8/5/2000	Kiptopeake State Park Pier	12	Vinson, S.	8/6/2000	Kiptopeake State Park Pier	5	Tony Rowzie	1
8/5/2000	Kiptopeake State Park Pier	13	Vinson, S.	10/18/2000	Kiptopeake Beach	14	Charles R. Bosley	74
8/5/2000	36A Buoy (Old C-10 Buoy)	15	Sturt, D.	8/24/2000	36A Buoy (Old C-10 Buoy)	16	Chris Vaughan	19
8/5/2000	36A Buoy (Old C-10 Buoy)	14	Spiers, S.	8/12/2000	Concrete Ships at Kiptopeake	16	John Taylor	7
8/5/2000	Grandview Fishing Pier	11	Rigo, G.	9/13/2000	Grandview Fishing Pier	12	Leon Batts	39
8/5/2000	Grandview Fishing Pier	12	Rigo, G.	8/18/2000	Grandview Fishing Pier	11	Brandon Doss	13
8/5/2000	Grandview Fishing Pier	12	Rigo, G.	8/9/2000	Grandview Fishing Pier	11	Shane Belbin	4
8/16/2000	Long Creek	12	Holtz, R.	8/22/2000	Lynnhaven Inlet	15	Mike Cristallino	6
8/18/2000	Rudee Inlet	13	Kucharczk, M.	8/24/2000	Rudee Inlet	13	Jonathan Carter	6
8/18/2000	Rudee Inlet	14	Kucharczk, M.	8/20/2000	Rudee Inlet	15	Marc Kucharczk	2
8/19/2000	Kiptopeake State Park Pier	12	Vinson, S.	9/10/2000	Kiptopeake State Park Pier	12	Garry Turner	22
8/19/2000	Grandview Fishing Pier	12	Rigo, G.	9/9/2000	Grandview Fishing Pier	13	Chester Brooks	21
8/19/2000	Grandview Fishing Pier	13	Rigo, G.	9/9/2000	Grandview Fishing Pier	13	Pauline Simmons	21
8/19/2000	Grandview Fishing Pier	14	Rigo, G.	9/9/2000	Grandview Fishing Pier	14	James Redmiles	21
8/19/2000	Grandview Fishing Pier	14	Rigo, G.	12/16/2000	off Atlantic Beach, NC	14	Dennis E. Joyner	119
8/19/2000	Grandview Fishing Pier	12	Rigo, G.	9/18/2000	Grandview Fishing Pier	12	Emily Gay	30
8/19/2000	36A Buoy (Old C-10 Buoy)	12	Neill, K.	9/9/2000	36A Buoy (Old C-10 Buoy)	14	Karl Anderson	21
8/20/2000	Willoughby Spit Jetty	12	Vinson, S.	9/2/2000	Willoughby Spit Jetty	12	Scott Vinson	13
8/20/2000	Willoughby Spit Jetty	12	Vinson, S.	9/2/2000	Willoughby Spit Jetty	13	Scott Vinson	13
8/20/2000	Rudee Inlet	11	Kucharczk, M.	8/27/2000	Rudee Inlet	17	Alice Adams	7
8/20/2000	Willoughby Spit Jetty	13	Vinson, S.	9/2/2000	Willoughby Spit Jetty	13	Scott Vinson	13
8/25/2000	Willoughby Spit Jetty	13	Vinson, S.	9/9/2000	Willoughby Spit Jetty	13	Tarah Gilmore	15
8/25/2000	Willoughby Spit Jetty	12	Vinson, S.	9/21/2000	Willoughby Spit Jetty	16	Walter Nebrotskie	27
8/25/2000	Willoughby Spit Jetty	11	Vinson, S.	9/2/2000	Willoughby Spit Jetty	12	Scott Vinson	8
8/26/2000	Grandview Fishing Pier	12	Rigo, G.	9/18/2000	Grandview Fishing Pier	11	Joseph Gay	23
8/26/2000	Grandview Fishing Pier	12	Rigo, G.	9/4/2000	Grandview Fishing Pier	12	Alvin Claiborne	9
8/26/2000	Grandview Fishing Pier	10	Rigo, G.	9/9/2000	Grandview Fishing Pier	10	Richard Meister	14
8/26/2000	Grandview Fishing Pier	14	Rigo, G.	9/4/2000	Grandview Fishing Pier	14	Alvin Claiborne	9
8/26/2000	Grandview Fishing Pier	14	Rigo, G.	8/29/2000	Grandview Fishing Pier	15	Tomoe Papciak	3
8/26/2000	Grandview Fishing Pier	13	Rigo, G.	9/14/2000	Grandview Fishing Pier	13	Pauline Simmons	19
8/26/2000	Grandview Fishing Pier	12	Rigo, G.	9/16/2000	Grandview Fishing Pier	13	Dennis Walker	21
8/26/2000	Grandview Fishing Pier	12	Rigo, G.	10/5/2000	Grandview Fishing Pier	13	Richard Meister	40
8/26/2000	Grandview Fishing Pier	12	Rigo, G.	9/15/2000	Grandview Fishing Pier	12	Travis Steveson	20
8/29/2000	Toms Cove	15	Handforth, M.	10/13/2000	Toms Cove	17	Ignatius Krupinski	45
9/1/2000	36A Buoy (Old C-10 Buoy)	15	Spiers, S.	9/9/2000	Off Cape Charles	15	Mildred Fulton	8
9/1/2000	Grandview Fishing Pier	14	Rigo, G.	9/13/2000	Grandview Fishing Pier	16	Travis Steveson	12
9/1/2000	Grandview Fishing Pier	12	Rigo, G.	9/14/2000	Grandview Fishing Pier	13	Travis Murray	13
9/1/2000	Grandview Fishing Pier	12	Rigo, G.	9/9/2000	Grandview Fishing Pier	10	Jimmy Redmiles	8
9/1/2000	Grandview Fishing Pier	14	Rigo, G.	9/14/2000	Grandview Fishing Pier	13	Maynard Speedeen	13
9/2/2000	Willoughby Spit Jetty	13	Vinson, S.	9/25/2000	Willoughby Spit Jetty	0	Harold Alcorn	23
9/2/2000	Willoughby Spit Jetty	12	Vinson, S.	10/15/2000	Willoughby Spit Jetty	13	Scott Vinson	43
9/2/2000	Willoughby Spit Jetty	14	Vinson, S.	10/15/2000	Willoughby Spit Jetty	14	Scott Vinson	43
9/2/2000	Grandview Fishing Pier	13	Rigo, G.	9/8/2000	Grandview Fishing Pier	13	Gil Rigo	6
9/3/2000	CBBT, 4th Island	12	Sturt, D.	10/4/2000	CBBT, 3rd Island	14	Kenny Dugger	31
9/3/2000	36A Buoy (Old C-10 Buoy)	13	Smith, D.	9/9/2000	36A Buoy (Old C-10 Buoy)	14	Eric Lewis	6

Tagged	Location Tagged	TL (in.)	Tagger	Recaptured	Location Recaptured	TL (in.)	FINDER	Days Out
Flounder Recaptures 2000								
9/4/2000	Willoughby Spit Jetty	10	Vinson, S	9/9/2000	Willoughby Spit Jetty	10	Scott Vinson	5
9/4/2000	Grandview Fishing Pier	12	Rigo, G.	9/20/2000	Grandview Fishing Pier	13	Travis Stewson	16
9/4/2000	Grandview Fishing Pier	12	Rigo, G.	9/11/2000	Grandview Fishing Pier	12	Teresa Redmiles	7
9/4/2000	Grandview Fishing Pier	14	Rigo, G.	9/13/2000	Grandview Fishing Pier	15	Pauline Simmons	9
9/9/2000	Grandview Fishing Pier	13	Rigo, G.	9/22/2000	Grandview Fishing Pier	13	Frank Southern	13
9/9/2000	36A Buoy (Old C-10 Buoy)	16	Spiers, S.	9/16/2000	36A Buoy (Old C-10 Buoy)	16	Ralph Gianinni	7
9/16/2000	Grandview Fishing Pier	14	Rigo, G.	9/18/2000	Grandview Fishing Pier	15	Joseph Gay	2
9/24/2000	Kiptopeake State Park Pier	12	Vinson, S.	10/17/2000	Kiptopeake State Park Pier	14	Rudy Rivera	23
9/30/2000	Concrete Ships at Kiptopeake	13	Spiers, S.	10/5/2000	36A Buoy (Old C-10 Buoy)	14	H. J. Lambertson	5
10/5/2000	Concrete Ships at Kiptopeake	15	Spiers, S.	11/30/2000	Wimble Shoals, S. of Oregon Inlet	16	Buster Williams	56
10/6/2000	CBBT, 4th Island	18	Holtz, R.	10/14/2000	CBBT, 4th Island	16	Sherry Union	8
10/14/2000	Kiptopeake State Park Pier	13	Vinson, S.	10/21/2000	Kiptopeake State Park Pier	14	Scott Vinson	7
10/21/2000	Kiptopeake State Park Pier	12	Vinson, S.	10/22/2000	Kiptopeake State Park Pier	14	Bruce Kuck	1
10/21/2000	Kiptopeake State Park Pier	14	Vinson, S.	10/22/2000	Kiptopeake State Park Pier	15	Bruce Kuck	1
10/21/2000	Kiptopeake State Park Pier	14	Vinson, S.	10/17/2000	Kiptopeake State Park Pier	14	Rudy Rivera	-4
Black Sea Bass Recaptures 2000								
7/19/1998	Fort Monroe	7	Perron, M.	1/9/2000	Fish Hook	14	Steve Ellis	539
8/1/1998	CBBT, 2nd Island	10	Perron, M.	5/7/2000	CBBT, 2nd Island	16	Paul Schulz	645
10/19/1998	CBBT, 1st Island	10	Collins, R.	5/25/2000	off Ocean City, MD	0	William Hastings, Jr.	584
12/6/1998	Chenango Wreck	14	Holtz, R.	7/19/2000	Chenango Wreck	17	Harry Doemle	591
5/31/1999	Chesapeake Light Tower Reef	9	Perron, M.	6/1/2000	Chesapeake Light Tower Reef	13	Donnie Ellis*	367
5/31/1999	Chesapeake Light Tower Reef	8	Perron, B.	1/1/2000	Chesapeake Light Tower Reef	11	Tim Capoldo	215
6/30/1999	CBBT, 2nd Island	10	Perron, M.	5/12/2000	off Ocean City, MD	15	David Prescott	317
7/4/1999	CBBT, 1st Island	10	Collins, W.	7/12/2000	Submarine Wreck	14	Jim Dawson	374
7/17/1999	4A Buoy Drydock Wreck	11	Perron, M.	5/27/2000	4A Buoy Drydock Wreck	13	Robert W. Collins	315
7/17/1999	4A Buoy Drydock Wreck	9	Perron, M.	5/8/2000	Unidentified Structure off Chincoteague	14	Jim Dawson	296
7/17/1999	4A Buoy Drydock Wreck	8	Perron, M.	7/10/2000	hard bottom near Triangle Wreck	12	Mark Hodges	359
7/24/1999	4A Buoy Drydock Wreck	9	Perron, B.	4/27/2000	The Fingers	13	Mark Hodges	278
7/31/1999	4A Buoy Drydock Wreck	10	Collins, R.	5/27/2000	4A Buoy Drydock Wreck	13	Robert W. Collins	301
7/31/1999	4A Buoy Drydock Wreck	9	Collins, R.	5/27/2000	4A Buoy Drydock Wreck	12	Robert W. Collins	301
8/1/1999	CBBT, 4th Island	6	Shuler, L.	11/3/2000	Unidentified Wreck off Wachapreague	13	David Harvey	460
8/17/1999	Cape Henry Wreck	8	Shuler, L.	7/2/2000	Submarine Wreck	11	Jim Dawson	320
8/29/1999	Westmoreland Wreck	12	Holtz, R.	3/5/2000	off South Carolina Coast	14	Goose Creek Seafood	189
9/12/1999	4A Buoy Drydock Wreck	12	Collins, R.	7/29/2000	Hanks Wreck	14	William A. McDaniel, Jr.	321
9/19/1999	Hanks Wreck	14	Hughes, R.	10/4/2000	Unidentified Wreck	17	Michael Burgess	381
9/19/1999	Hanks Wreck	12	Hughes, R.	9/28/2000	Hatteras Inlet, NC	24	Duane Heller	375
9/26/1999	Santore Wreck	10	Collins, R.	6/3/2000	Katy Brown Wreck (7 miles NE of Ches. Ligh	11	Jerry McLawhorn	251
9/26/1999	Santore Wreck	10	Collins, R.	6/3/2000	Santore Wreck	0	Dan Joyner	251
9/26/1999	Santore Wreck	8	Collins, R.	5/5/2000	Unknown Wreck off Va Beach	7	Bryan Doran	222
10/2/1999	Hanks Wreck	10	Perron, M.	1/7/2000	Katy Brown Wreck (7 miles NE of Ches. Ligh	14	Steve Ellis	97
10/2/1999	Powell Wreck	10	Paschall, A.	5/14/2000	Unidentified Wreck	0	Donald Miller	225
10/30/1999	Coral Lump off Cape Charles	10	Spiers, S.	8/26/2000	off Delaware Coast	11	Richard Kuhn	301
11/5/1999	Coral Lump off Cape Charles	13	Spiers, S.	2/24/2000	Off Virginia Beach (mid-shore waters)	0	Dudley Scott Williams	111
11/9/1999	4A Buoy Drydock Wreck	10	Manus, B.	4/8/2000	Unknown Wreck off Va Beach	12	David McBee	151
12/28/1999	4A Buoy Drydock Wreck	10	Perron, B.	4/24/2000	Benson Wreck	11	Jack Stallings	118
12/28/1999	4A Buoy Drydock Wreck	11	Perron, B.	10/15/2000	4A Buoy Drydock Wreck	14	Marc DuBois	292
12/31/1999	Chesapeake Light Tower Reef	10	Perron, M.	9/17/2000	The "Reef" Area (S. of CLT)	17	Jacob Craig	261
12/31/1999	Chesapeake Light Tower Reef	12	Perron, M.	10/20/2000	Off Virginia Beach (unspecified)	12	Harold Pritchard	294
12/31/1999	Chesapeake Light Tower Reef	12	Perron, M.	10/20/2000	Off Virginia Beach (unspecified)	0	Jeremy Shelton	294
1/1/2000	Chesapeake Light Tower Reef	9	Dail, J.	10/14/2000	Santore Wreck	12	Joshua Sawyer	287
1/1/2000	Chesapeake Light Tower Reef	10	Dail, J.	6/27/2000	The "Reef" Area (S. of CLT)	12	John Dudley	178
1/1/2000	Chesapeake Light Tower Reef	10	Dail, J.	6/4/2000	Chesapeake Light Tower Reef	10	Marie Tyler	155
3/25/2000	Webster Wreck	8	Perron, M.	8/11/2000	Luchenbach Wreck	9	Stanley Page	139
4/16/2000	Santore Wreck	10	Neill, K.	5/5/2000	Unknown Wreck off Va Beach	8	Stacey Goins	19
4/16/2000	Santore Wreck	10	Neill, K.	7/1/2000	Santore Wreck	10	Herman Williams	76
4/16/2000	Santore Wreck	10	Neill, K.	5/6/2000	Santore Wreck	11	Dan McGrath	20
4/16/2000	Santore Wreck	11	Neill, K.	11/29/2000	Salty Sea Wreck	14	Joey Walters	227
4/30/2000	Chesapeake Light Tower Reef	11	Capoldo, T.	5/7/2000	Chesapeake Light Tower Reef	11	Tim Capoldo	7
4/30/2000	Chesapeake Light Tower Reef	8	Petrauskas, B.	10/21/2000	Chesapeake Light Tower Reef	10	Brian Petrauskas	174
5/3/2000	Salty Sea Wreck	11	Phipps, R.	5/7/2000	The "Reef" Area (S. of CLT)	14	David Perry	4
5/3/2000	Salty Sea Wreck	12	Phipps, R.	6/11/2000	Salty Sea Wreck	12	Doug Reich	39
5/3/2000	Salty Sea Wreck	9	Phipps, R.	5/27/2000	Salty Sea Wreck	10	Joe Parrish	24
5/3/2000	Salty Sea Wreck	9	Phipps, R.	8/20/2000	Salty Sea Wreck	14	Clark Gottwald	109
5/3/2000	Chesapeake Light Tower Reef	13	Phipps, R.	8/19/2000	Chesapeake Light Tower Reef	13	LaVern Phillips	108
5/6/2000	Chesapeake Light Tower Reef	9	Petrauskas, B.	5/13/2000	Chesapeake Light Tower Reef	8	James Ogarra	7
5/6/2000	Chesapeake Light Tower Reef	10	Petrauskas, B.	10/25/2000	Chesapeake Light Tower Reef	12	Fred Volhein	172
5/6/2000	Chesapeake Light Tower Reef	10	Petrauskas, B.	5/13/2000	Chesapeake Light Tower Reef	8	James Ogarra	7
5/6/2000	Chesapeake Light Tower Reef	8	Petrauskas, B.	10/16/2000	Chesapeake Light Tower Reef	11	Chip Smith	163
5/6/2000	Chesapeake Light Tower Reef	8	Petrauskas, B.	8/5/2000	Chesapeake Light Tower Reef	10	Tim Capoldo	91
5/6/2000	Chesapeake Light Tower Reef	8	Capoldo, T.	11/24/2000	Chesapeake Light Tower Reef	11	Rich Capoldo	202
5/6/2000	Chesapeake Light Tower Reef	10	Capoldo, T.	9/4/2000	Chesapeake Light Tower Reef	12	Harold Jones	121
5/6/2000	Chesapeake Light Tower Reef	9	Capoldo, T.	10/16/2000	Chesapeake Light Tower Reef	11	Chip Smith	163
5/6/2000	Chesapeake Light Tower Reef	12	Capoldo, T.	6/28/2000	Off Virginia Beach (unspecified)	12	Pat McPeck	53
5/6/2000	Chesapeake Light Tower Reef	10	Capoldo, T.	10/15/2000	Chesapeake Light Tower Reef	12	Brian Petrauskas	162
5/6/2000	Chesapeake Light Tower Reef	10	Capoldo, T.	10/21/2000	Chesapeake Light Tower Reef	12	Tim Capoldo	168
5/6/2000	Chesapeake Light Tower Reef	10	Capoldo, T.	7/4/2000	Chesapeake Light Tower Reef	18	James W. Phelps	59
5/6/2000	Chesapeake Light Tower Reef	8	Capoldo, T.	5/26/2000	Santore Wreck	5	Keith Wilson	20
5/7/2000	Chesapeake Light Tower Reef	10	Capoldo, T.	6/17/2000	Chesapeake Light Tower Reef	10	Mike Nannery	41
5/7/2000	Chesapeake Light Tower Reef	10	Capoldo, T.	7/3/2000	Chesapeake Light Tower Reef	12	Rick Horton	57
5/7/2000	Chesapeake Light Tower Reef	10	Capoldo, T.	9/9/2000	Chesapeake Light Tower Reef	13	Clarence Wilson	125
5/7/2000	Chesapeake Light Tower Reef	10	Capoldo, T.	10/25/2000	Chesapeake Light Tower Reef	12	Fred Volhein	171
5/7/2000	Santore Wreck	10	Capoldo, T.	10/14/2000	Unknown Wreck off Va Beach	12	Mark M. Kadec	160
5/27/2000	4A Buoy Drydock Wreck	9	Collins, R.	9/2/2000	4A Buoy Drydock Wreck	10	Tim Capoldo	98
5/27/2000	4A Buoy Drydock Wreck	9	Collins, R.	10/13/2000	4A Buoy Drydock Wreck	11	Mike Perron	139
5/27/2000	4A Buoy Drydock Wreck	8	Collins, R.	7/1/2000	4A Buoy Drydock Wreck	9	Tim Capoldo	35

Tagged	Location Tagged	TL (In.)	Tagger	Recaptured	Location Recaptured	TL (In.)	FINDER	Days Out
Black Sea Bass Recaptures 2000								
5/27/2000	4A Buoy Drydock Wreck	8	Collins, R	7/9/2000	4A Buoy Drydock Wreck	8	Robert W Collins	43
5/27/2000	4A Buoy Drydock Wreck	12	Collins, R	9/2/2000	4A Buoy Drydock Wreck	10	Brian Petruskas	98
5/27/2000	4A Buoy Drydock Wreck	8	Collins, R	7/1/2000	4A Buoy Drydock Wreck	9	Tim Capoldo	35
5/27/2000	4A Buoy Drydock Wreck	8	Collins, R	7/9/2000	4A Buoy Drydock Wreck	9	Robert W Collins	43
5/27/2000	4A Buoy Drydock Wreck	8	Collins, R	9/2/2000	4A Buoy Drydock Wreck	10	Brian Petruskas	98
5/27/2000	4A Buoy Drydock Wreck	10	Collins, R	8/6/2000	4A Buoy Drydock Wreck	11	Mike Perron	71
5/27/2000	4A Buoy Drydock Wreck	9	Collins, R	7/19/2000	4A Buoy Drydock Wreck	10	Charles Atkinson	53
5/27/2000	4A Buoy Drydock Wreck	10	Collins, R	7/29/2000	4A Buoy Drydock Wreck	10	Buddy Noland	63
6/10/2000	Ship Shoal Inlet	0	Collins, W	6/19/2000	Ship Shoal Inlet	12	Haydu, Mark	9
6/11/2000	Tiger Wreck	10	Williams, R	6/21/2000	Tiger Wreck	10	Carmack, Jim	10
6/11/2000	Tiger Wreck	10	Williams, R	8/22/2000	4A Buoy Drydock Wreck	10	Jay K Carmack III	72
6/17/2000	CB Buoy Line	9	Seymour, W	6/24/2000	CB Buoy Line	9	Seymour, Wayne	7
6/17/2000	CB Buoy Line	9	Seymour, W	7/1/2000	CB Buoy Line	9	Robert Sturt	14
6/17/2000	Chesapeake Light Tower Reef	8	Petruskas, B	7/29/2000	Chesapeake Light Tower Reef	9	Tim Capoldo	42
6/17/2000	Chesapeake Light Tower Reef	7	Petruskas, B	8/5/2000	Chesapeake Light Tower Reef	8	Tim Capoldo	49
6/17/2000	Chesapeake Light Tower Reef	7	Petruskas, B	10/15/2000	Chesapeake Light Tower Reef	8	Brian Petruskas	120
6/17/2000	Chesapeake Light Tower Reef	10	Petruskas, B	10/21/2000	Chesapeake Light Tower Reef	11	Brian Petruskas	126
6/17/2000	Chesapeake Light Tower Reef	8	Petruskas, B	7/29/2000	Chesapeake Light Tower Reef	9	Tim Capoldo	42
6/17/2000	Chesapeake Light Tower Reef	10	Petruskas, B	10/14/2000	Chesapeake Light Tower Reef	11	Tim Capoldo	119
6/17/2000	Chesapeake Light Tower Reef	9	Petruskas, B	10/14/2000	Chesapeake Light Tower Reef	11	Tim Capoldo	119
6/17/2000	Chesapeake Light Tower Reef	10	Petruskas, B	7/29/2000	Chesapeake Light Tower Reef	11	Tim Capoldo	42
6/17/2000	Chesapeake Light Tower Reef	9	Petruskas, B	7/30/2000	Chesapeake Light Tower Reef	10	Tim Capoldo	43
6/23/2000	Chesapeake Light Tower Reef	8	Perron, M	9/18/2000	Santore Wreck	11	Wayne Seymour	87
6/23/2000	Chesapeake Light Tower Reef	8	Perron, M	8/6/2000	Santore Wreck	9	Mike Riley	44
6/30/2000	Rudee Inlet	9	Wallace, L	7/29/2000	Unknown Wreck off Va Beach	10	Rob Collins	29
7/1/2000	4A Buoy Drydock Wreck	10	Capoldo, T	7/19/2000	4A Buoy Drydock Wreck	10	Charles Atkinson	18
7/1/2000	4A Buoy Drydock Wreck	10	Capoldo, T	7/29/2000	4A Buoy Drydock Wreck	11	Danny Noland	28
7/1/2000	4A Buoy Drydock Wreck	9	Capoldo, T	9/2/2000	4A Buoy Drydock Wreck	11	Brian Petruskas	63
7/1/2000	4A Buoy Drydock Wreck	9	Capoldo, T	8/6/2000	4A Buoy Drydock Wreck	9	Vernon Eaton	36
7/1/2000	4A Buoy Drydock Wreck	9	Capoldo, T	10/13/2000	4A Buoy Drydock Wreck	12	Mike Perron	104
7/1/2000	4A Buoy Drydock Wreck	9	Capoldo, T	11/3/2000	4A Buoy Drydock Wreck	9	James Eaton	125
7/1/2000	4A Buoy Drydock Wreck	9	Capoldo, T	9/2/2000	4A Buoy Drydock Wreck	11	Brian Petruskas	63
7/1/2000	4A Buoy Drydock Wreck	10	Capoldo, T	7/9/2000	4A Buoy Drydock Wreck	10	Mitchell Croft	8
7/1/2000	4A Buoy Drydock Wreck	7	Petruskas, B	10/13/2000	4A Buoy Drydock Wreck	11	Mike Perron	104
7/1/2000	4A Buoy Drydock Wreck	7	Petruskas, B	9/2/2000	4A Buoy Drydock Wreck	9	Brian Petruskas	63
7/1/2000	4A Buoy Drydock Wreck	9	Petruskas, B	7/19/2000	4A Buoy Drydock Wreck	10	Charles Atkinson	18
7/3/2000	4A Buoy Drydock Wreck	8	Capoldo, T	9/2/2000	4A Buoy Drydock Wreck	10	Brian Petruskas	61
7/3/2000	4A Buoy Drydock Wreck	10	Capoldo, T	9/2/2000	4A Buoy Drydock Wreck	10	Brian Petruskas	61
7/3/2000	4A Buoy Drydock Wreck	9	Capoldo, T	9/2/2000	4A Buoy Drydock Wreck	10	Brian Petruskas	61
7/3/2000	4A Buoy Drydock Wreck	10	Capoldo, T	9/2/2000	4A Buoy Drydock Wreck	9	Mike Nannery	61
7/3/2000	4A Buoy Drydock Wreck	8	Capoldo, T	9/2/2000	4A Buoy Drydock Wreck	9	Brian Petruskas	61
7/3/2000	4A Buoy Drydock Wreck	8	Capoldo, T	9/2/2000	4A Buoy Drydock Wreck	10	Brian Petruskas	61
7/3/2000	4A Buoy Drydock Wreck	9	Capoldo, T	7/19/2000	4A Buoy Drydock Wreck	10	Charles Atkinson	16
7/3/2000	4A Buoy Drydock Wreck	10	Capoldo, T	9/2/2000	4A Buoy Drydock Wreck	11	Brian Petruskas	61
7/3/2000	4A Buoy Drydock Wreck	8	Capoldo, T	9/2/2000	4A Buoy Drydock Wreck	10	Tim Capoldo	61
7/3/2000	4A Buoy Drydock Wreck	10	Capoldo, T	10/13/2000	4A Buoy Drydock Wreck	12	James Eaton	102
7/3/2000	4A Buoy Drydock Wreck	10	Capoldo, T	7/19/2000	4A Buoy Drydock Wreck	11	Charles Atkinson	16
7/3/2000	4A Buoy Drydock Wreck	9	Capoldo, T	9/2/2000	4A Buoy Drydock Wreck	10	Tim Capoldo	61
7/3/2000	4A Buoy Drydock Wreck	9	Capoldo, T	7/19/2000	4A Buoy Drydock Wreck	10	Charles Atkinson	16
7/6/2000	Rudee Inlet	9	Kucharczk, M	8/18/2000	Rudee Inlet	7	Nick Dequila	43
7/9/2000	4A Buoy Drydock Wreck	10	Collins, R	9/2/2000	4A Buoy Drydock Wreck	11	Brian Petruskas	55
7/9/2000	4A Buoy Drydock Wreck	9	Collins, R	9/2/2000	4A Buoy Drydock Wreck	10	Mike Nannery	55
7/9/2000	4A Buoy Drydock Wreck	10	Collins, R	9/2/2000	4A Buoy Drydock Wreck	10	Tim Capoldo	55
7/9/2000	CBBT, 4th Island	10	Shuler, L	7/26/2000	CBBT, 4th Island	11	Mike Tomko	17
7/9/2000	CBBT, 4th Island	10	Shuler, L	9/10/2000	CBBT, 4th Island	11	Steven Moucha	63
7/12/2000	Gulf Hustler Wreck	10	Walsh, M	11/22/2000	South of Cape Hatteras - offshore	0	Anthony Moorhead	133
7/12/2000	Gulf Hustler Wreck	10	Walsh, M	8/6/2000	Gulf Hustler Wreck	10	Phillip Neill	25
7/12/2000	Gulf Hustler Wreck	10	Walsh, M	8/6/2000	Gulf Hustler Wreck	10	Brandon Bartlett	25
7/12/2000	Gulf Hustler Wreck	14	Walsh, M	8/6/2000	Gulf Hustler Wreck	16	Richard Bartlett	25
7/12/2000	Gulf Hustler Wreck	10	Walsh, M	9/9/2000	Gulf Hustler Wreck	11	Paul Gill	59
7/12/2000	Gulf Hustler Wreck	10	Walsh, M	8/15/2000	Gulf Hustler Wreck	11	Richard Bartlett	34
7/13/2000	Tiger Wreck	8	Seymour, W	7/28/2000	Tiger Wreck	10	Julian Lewis	15
7/13/2000	Tiger Wreck	7	Seymour, W	7/28/2000	Tiger Wreck	8	Marc Kucharczk	15
7/13/2000	Tiger Wreck	8	Seymour, W	8/17/2000	Tiger Wreck	9	Wayne Seymour	35
7/14/2000	Lynnhaven Inlet	6	Shuler, L	9/3/2000	Lynnhaven Inlet	8	William Bennett	51
7/14/2000	Lynnhaven Inlet	8	Shuler, L	10/15/2000	Lynnhaven Inlet	10	Kenneth Youngblood	93
7/14/2000	Lynnhaven Inlet	7	Shuler, L	8/16/2000	Long Creek	0	Jericho Wimbrough	33
7/14/2000	Rudee Inlet	5	Kucharczk, M	7/18/2000	Rudee Inlet	5	Jed Kucharczk	4
7/15/2000	Lynnhaven Inlet	6	Shuler, L	9/2/2000	Lynnhaven Inlet	8	Mark Pulliam	49
7/15/2000	Lynnhaven Inlet	7	Shuler, L	10/26/2000	Lynnhaven Inlet	10	Carl D Shelton	103
7/21/2000	Sand Shoal Inlet	11	Wehner, D	8/5/2000	The "Spit", Marker 224	11	Ginger Edmundson	15
7/21/2000	Rudee Inlet	6	Kucharczk, M	9/3/2000	Rudee Inlet	8	Marc Kucharczk	44
7/21/2000	CBBT, 1st Island	8	Bumley, R	9/2/2000	CBBT, 2nd Island	12	Randy Vaught	43
7/23/2000	Long Creek	8	Kerr, B	7/27/2000	Long Creek	7	Jessica Jennette	4
7/23/2000	Long Creek	6	Kerr, B	7/27/2000	Long Creek	7	Jacqueline E Jennette	4
7/23/2000	Long Creek	6	Kerr, B	7/27/2000	Long Creek	7	Jessica Jennette	4
7/23/2000	Long Creek	6	Kerr, B	7/27/2000	Long Creek	7	JessicaJennette	4
7/23/2000	Long Creek	6	Kerr, B	7/27/2000	Long Creek	7	JessicaJennette	4
7/23/2000	Long Creek	6	Kerr, B	7/31/2000	Long Creek	7	Jacqueline Jennette	8
7/28/2000	Sand Shoal Inlet	10	Wehner, D	10/5/2000	Sand Shoal Inlet	11	Douglas R. Wehner	69
7/28/2000	Sand Shoal Inlet	10	Wehner, D	8/4/2000	The "Spit", Marker 224	10	Brian Wehner	7
7/28/2000	Tiger Wreck	10	Kucharczk, M	7/29/2000	Tiger Wreck	11	Bill Grimm	1
7/28/2000	Tiger Wreck	10	Kucharczk, M	9/1/2000	Tiger Wreck	11	Herman Williams	35
7/28/2000	Tiger Wreck	10	Kucharczk, M	8/12/2000	Tiger Wreck	11	Ray Helm	15

Tagged	Location Tagged	TL (In.)	Tagger	Recaptured	Location Recaptured	TL (In.)	FINDER	Days Out
Black Sea Bass Recaptures 2000								
7/28/2000	Tiger Wreck	10	Kucharczk, M.	8/17/2000	Tiger Wreck	10	Wayne Seymour	20
7/28/2000	Tiger Wreck	8	Kucharczk, M.	9/3/2000	The "Reef" Area (S of CLT)	10	Adaang	37
7/28/2000	Tiger Wreck	7	Kucharczk, M.	8/17/2000	Tiger Wreck	8	Wayne Seymour	20
7/29/2000	Chesapeake Light Tower Reef	6	Capoldo, T.	10/21/2000	Chesapeake Light Tower Reef	11	Brian Petrauskas	84
7/29/2000	Chesapeake Light Tower Reef	10	Capoldo, T.	10/14/2000	Chesapeake Light Tower Reef	11	Tim Capoldo	77
7/29/2000	Chesapeake Light Tower Reef	10	Capoldo, T.	10/16/2000	Chesapeake Light Tower Reef	11	Chip Smith	79
7/29/2000	Chesapeake Light Tower Reef	10	Capoldo, T.	10/15/2000	Chesapeake Light Tower Reef	12	William Messing	78
7/29/2000	Chesapeake Light Tower Reef	8	Capoldo, T.	10/25/2000	Chesapeake Light Tower Reef	10	Fred Volhein	88
7/29/2000	Chesapeake Light Tower Reef	9	Petrauskas, B.	10/21/2000	Chesapeake Light Tower Reef	12	Claude Ritter	84
7/29/2000	Chesapeake Light Tower Reef	9	Petrauskas, B.	10/15/2000	Chesapeake Light Tower Reef	11	Jay Lequin	78
7/29/2000	Chesapeake Light Tower Reef	10	Petrauskas, B.	8/5/2000	Chesapeake Light Tower Reef	10	Tim Capoldo	7
7/29/2000	Brass Spike Wreck	8	Williams, R.	8/21/2000	Unknown Wreck off Va Beach	7	Jack Farrer	23
7/30/2000	Chesapeake Light Tower Reef	9	Petrauskas, B.	10/14/2000	Chesapeake Light Tower Reef	11	Ralph Beck	76
7/30/2000	Chesapeake Light Tower Reef	10	Petrauskas, B.	9/27/2000	Chesapeake Light Tower Reef	11	Marshall Belanga	59
7/30/2000	Chesapeake Light Tower Reef	10	Petrauskas, B.	8/5/2000	Chesapeake Light Tower Reef	9	Tim Capoldo	6
7/30/2000	Chesapeake Light Tower Reef	8	Petrauskas, B.	8/5/2000	Chesapeake Light Tower Reef	9	Tim Capoldo	6
7/30/2000	Chesapeake Light Tower Reef	10	Petrauskas, B.	10/14/2000	Chesapeake Light Tower Reef	12	Ralph Beck	76
7/30/2000	Chesapeake Light Tower Reef	9	Petrauskas, B.	10/15/2000	Chesapeake Light Tower Reef	11	Jay Lequin	77
7/30/2000	Chesapeake Light Tower Reef	9	Petrauskas, B.	10/16/2000	Chesapeake Light Tower Reef	10	Chip Smith	78
7/30/2000	Chesapeake Light Tower Reef	8	Petrauskas, B.	8/5/2000	Chesapeake Light Tower Reef	9	Tim Capoldo	6
7/30/2000	Chesapeake Light Tower Reef	9	Petrauskas, B.	10/15/2000	Chesapeake Light Tower Reef	10	Brian Petrauskas	77
7/30/2000	Chesapeake Light Tower Reef	9	Petrauskas, B.	10/15/2000	Chesapeake Light Tower Reef	11	Jay Lequin	77
8/4/2000	The "Reef" Area (S of CLT)	10	Petrauskas, B.	10/14/2000	Chesapeake Light Tower Reef	13	John Hartman	71
8/4/2000	The "Reef" Area (S of CLT)	10	Petrauskas, B.	10/15/2000	Chesapeake Light Tower Reef	11	Jay Lequin	72
8/4/2000	The "Reef" Area (S of CLT)	10	Petrauskas, B.	10/21/2000	Chesapeake Light Tower Reef	11	Claude Ritter	78
8/5/2000	Chesapeake Light Tower Reef	10	Capoldo, T.	10/15/2000	Chesapeake Light Tower Reef	12	William Messing	71
8/5/2000	Chesapeake Light Tower Reef	10	Capoldo, T.	10/14/2000	Chesapeake Light Tower Reef	12	Joseph Reh	70
8/5/2000	Chesapeake Light Tower Reef	10	Capoldo, T.	10/14/2000	Gulf Hustler Wreck	0	Rick McElhenie	70
8/5/2000	Chesapeake Light Tower Reef	9	Capoldo, T.	8/5/2000	Chesapeake Light Tower Reef	9	Tim Capoldo	0
8/5/2000	Chesapeake Light Tower Reef	10	Capoldo, T.	10/21/2000	Chesapeake Light Tower Reef	11	Brian Petrauskas	77
8/5/2000	Chesapeake Light Tower Reef	10	Capoldo, T.	10/15/2000	Chesapeake Light Tower Reef	11	Jay Lequin	71
8/5/2000	Chesapeake Light Tower Reef	8	Capoldo, T.	10/15/2000	Chesapeake Light Tower Reef	9	Jay Lequin	71
8/6/2000	4A Buoy Drydock Wreck	9	Perron, M.	11/29/2000	The Fingers	12	Mark Hodges	115
8/7/2000	Santore Wreck	10	Perron, M.	9/18/2000	Santore Wreck	11	Wayne Seymour	42
8/10/2000	Long Creek	7	Kerr, B.	9/30/2000	Lynnhaven Inlet	12	Ward Heffner	51
8/11/2000	Tiger Wreck	10	Beard, W.	8/20/2000	Tiger Wreck	10	Joe Bateman	9
8/13/2000	Rudee Inlet	6	Kucharczk, M.	8/20/2000	Rudee Inlet	6	Marc Kucharczk	7
8/13/2000	Rudee Inlet	6	Kucharczk, M.	9/4/2000	Rudee Inlet	7	Marc Kucharczk	22
8/13/2000	Rudee Inlet	6	Kucharczk, M.	8/13/2000	Rudee Inlet	4	Daniel Cassell	0
8/16/2000	Long Creek	7	Holtz, R.	9/23/2000	Long Creek	8	Joe Breen	38
8/17/2000	Tiger Wreck	10	Seymour, W.	8/20/2000	Tiger Wreck	9	Joe Bateman	3
8/17/2000	Tiger Wreck	10	Seymour, W.	8/19/2000	Tiger Wreck	11	Ray Heim	2
8/19/2000	Grandview Fishing Pier	8	Rigo, G.	8/30/2000	Grandview Fishing Pier	7	Steve Heroux	11
8/19/2000	Grandview Fishing Pier	8	Rigo, G.	8/21/2000	Grandview Fishing Pier	7	Matt McDaniel	2
8/19/2000	Grandview Fishing Pier	7	Rigo, G.	8/22/2000	Grandview Fishing Pier	7	Roland Wilson	3
8/19/2000	Grandview Fishing Pier	7	Rigo, G.	8/29/2000	Grandview Fishing Pier	5	J. R. Wilkins	10
8/19/2000	Grandview Fishing Pier	7	Rigo, G.	9/9/2000	Grandview Fishing Pier	8	Mary McPerson	21
8/19/2000	Grandview Fishing Pier	7	Rigo, G.	9/15/2000	Grandview Fishing Pier	8	Joan Hudgins	27
8/19/2000	Grandview Fishing Pier	7	Rigo, G.	9/16/2000	Grandview Fishing Pier	7	Dennis Walker	28
8/19/2000	Off Windmill Point	0	Murphy, D.	10/17/2000	Butler's Hole	9	John D. Miller	59
8/27/2000	Rudee Inlet	8	Kucharczk, M.	9/16/2000	Rudee Inlet	4	Tommy Probst	20
9/2/2000	4A Buoy Drydock Wreck	8	Capoldo, T.	10/13/2000	4A Buoy Drydock Wreck	11	Vernon Eaton	41
9/2/2000	4A Buoy Drydock Wreck	10	Capoldo, T.	10/13/2000	4A Buoy Drydock Wreck	12	Mike Perron	41
9/2/2000	4A Buoy Drydock Wreck	10	Petrauskas, B.	11/12/2000	4A Buoy Drydock Wreck	0	Jason Grochowski	71
9/2/2000	4A Buoy Drydock Wreck	10	Petrauskas, B.	10/13/2000	4A Buoy Drydock Wreck	11	Mike Perron	41
9/2/2000	4A Buoy Drydock Wreck	10	Petrauskas, B.	10/13/2000	4A Buoy Drydock Wreck	11	Mike Perron	41
9/2/2000	CBBT, 1st Island	8	Collins, R.	9/24/2000	CBBT, 1st Island	8	Bonnie Sawyer	22
9/2/2000	CBBT, 1st Island	7	Collins, R.	9/24/2000	CBBT, 1st Island	10	Carlie Brand	22
9/3/2000	Hampton Roads Bridge-Tunnel	9	Strong, S.	9/17/2000	Hampton Roads Bridge-Tunnel	9	Chad Stoker	14
9/4/2000	Grandview Fishing Pier	8	Rigo, G.	9/15/2000	Grandview Fishing Pier	8	Gil Rigo	11
9/4/2000	Pocomoke Sound	9	Bull, M.	10/14/2000	Stone Rock	10	Andrew Chandler	40
9/9/2000	Long Creek	7	Kerr, B.	10/26/2000	Long Creek	8	Buddy Kerr	47
9/9/2000	Long Creek	7	Kerr, B.	10/26/2000	Long Creek	8	Buddy Kerr	47
9/9/2000	Long Creek	7	Kerr, B.	9/16/2000	Lynnhaven Inlet	6	Steve Davis	7
9/9/2000	Long Creek	7	Kerr, B.	9/16/2000	Lynnhaven Inlet	6	Steve Davis	7
9/9/2000	Long Creek	8	Kerr, B.	9/16/2000	Lynnhaven Inlet	6	Steve Davis	7
9/9/2000	Grandview Fishing Pier	7	Rigo, G.	9/9/2000	Grandview Fishing Pier	5	Michael Cephas	0
9/9/2000	Grandview Fishing Pier	7	Rigo, G.	10/8/2000	Grandview Fishing Pier	8	Pat Johnson	29
9/9/2000	Grandview Fishing Pier	7	Rigo, G.	9/13/2000	Grandview Fishing Pier	7	Queen Batts	4
9/9/2000	Mussel Beds 2.6 miles NW of Cape Charles	8	Spiers, S.	10/12/2000	Mussel Beds 2.6 miles NW of Cape Charles	9	Sonny Spiers	33
9/9/2000	Mussel Beds 2.6 miles NW of Cape Charles	8	Spiers, S.	11/4/2000	Mussel Beds 2.6 miles NW of Cape Charles	10	Leroy Wells	56
9/9/2000	Mussel Beds 2.6 miles NW of Cape Charles	9	Spiers, S.	10/12/2000	Mussel Beds 2.6 miles NW of Cape Charles	9	Sonny Spiers	33
9/9/2000	Mussel Beds 2.6 miles NW of Cape Charles	8	Spiers, S.	10/12/2000	Mussel Beds 2.6 miles NW of Cape Charles	8	Sonny Spiers	33
9/10/2000	Rudee Inlet	7	Kucharczk, M.	9/28/2000	Rudee Inlet	7	Dennis Mansion	18
9/17/2000	Gulf Hustler Wreck	11	Holtz, R.	11/16/2000	The "Reef" Area (S of CLT)	12	Ed Huff	60
9/20/2000	Winter Harbor, off Winter Harbor	8	Lawrence, E.	9/27/2000	Winter Harbor, off Winter Harbor	0	Robert Croxton	7
9/24/2000	Rudee Inlet	6	Kucharczk, M.	9/27/2000	Rudee Inlet	6	Marc Kucharczk	3
9/24/2000	Rudee Inlet	8	Kucharczk, M.	10/1/2000	Virginia Beach Fishing Pier	8	Theodore Washington	7
9/24/2000	Rudee Inlet	8	Kucharczk, M.	9/28/2000	Rudee Inlet	8	Dennis Mansion	4
9/27/2000	Mussel Beds 2.6 miles NW of Cape Charles	8	Spiers, S.	10/12/2000	Mussel Beds 2.6 miles NW of Cape Charles	8	Sonny Spiers	15
9/27/2000	Mussel Beds 2.6 miles NW of Cape Charles	9	Spiers, S.	10/12/2000	Mussel Beds 2.6 miles NW of Cape Charles	9	Sonny Spiers	15
9/27/2000	Mussel Beds 2.6 miles NW of Cape Charles	9	Spiers, S.	10/12/2000	Mussel Beds 2.6 miles NW of Cape Charles	10	Sonny Spiers	15
10/4/2000	38A Buoy (Old C-12 Buoy)	10	Jenrette, J.	10/27/2000	38A Buoy (Old C-12 Buoy)	10	Jim Jenrette	23
10/4/2000	38A Buoy (Old C-12 Buoy)	9	Jenrette, J.	10/17/2000	38A Buoy (Old C-12 Buoy)	8	Michael R. German	13
10/4/2000	Rudee Inlet	8	Kucharczk, M.	10/10/2000	Rudee Inlet	8	Robert W. Collins	6
10/4/2000	Chub Rock	8	Agee, D.	10/4/2000	Chub Rock	8	David Agee	0
10/4/2000	Chub Rock	8	Agee, D.	10/20/2000	Chub Rock	9	Grover Bryant	16
10/4/2000	Mussel Beds 2.6 miles NW of Cape Charles	10	Spiers, S.	10/14/2000	Mussel Beds 2.6 miles NW of Cape Charles	11	Sonny Spiers	10

Tagged	Location Tagged	TL (in.)	Tagger	Recaptured	Location Recaptured	TL (in.)	FINDER	Days Out
Black Sea Bass Recaptures 2000								
10/4/2000	Mussel Beds 2.6 miles NW of Cape Charles	10	Spiers, S	10/14/2000	Mussel Beds 2.6 miles NW of Cape Charles	10	Sonny Spiers	10
10/8/2000	Rudee Inlet	5	Kucharczk, M	10/21/2000	Rudee Inlet	5	Marc Kucharczk	13
10/10/2000	New Point Comfort Rockpile	10	Manus, B	11/4/2000	New Point Comfort Rockpile	11	Richard Dennis	25
10/12/2000	Mussel Beds 2.6 miles NW of Cape Charles	11	Spiers, S	10/30/2000	Coral Lump off Cape Charles	10	Alex Wessel	18
10/12/2000	Mussel Beds 2.6 miles NW of Cape Charles	10	Spiers, S	11/6/2000	Coral Lump off Cape Charles	11	Jimmy Toms	25
10/12/2000	Mussel Beds 2.6 miles NW of Cape Charles	10	Spiers, S	10/26/2000	Mussel Beds 2.6 miles NW of Cape Charles	10	Sonny Spiers	14
10/12/2000	Mussel Beds 2.6 miles NW of Cape Charles	10	Spiers, S	10/26/2000	Mussel Beds 2.6 miles NW of Cape Charles	10	Sonny Spiers	14
10/12/2000	Mussel Beds 2.6 miles NW of Cape Charles	10	Spiers, S	10/30/2000	Off Cape Charles	10	Jason Lorch	18
10/12/2000	Cabbage Patch (C-18 Buoy, old C-4 Buoy)	8	Barbee, D	10/21/2000	Concrete Ships at Kiptopeake	7	Jana Cardone	9
10/13/2000	Monitor Merrimac Bridge-Tunnel	6	Beard, W	10/15/2000	CBBT, 1st Island	0	Gaylord Tinsley	2
10/13/2000	4A Buoy Drydock Wreck	11	Perron, M	10/13/2000	4A Buoy Drydock Wreck	11	Mike Perron	0
10/13/2000	4A Buoy Drydock Wreck	11	Perron, M	11/3/2000	4A Buoy Drydock Wreck	10	Scott Jennings	21
10/14/2000	Mussel Beds 2.6 miles NW of Cape Charles	9	Spiers, S	11/7/2000	Mussel Beds 2.6 miles NW of Cape Charles	10	Sonny Spiers	24
10/14/2000	Chesapeake Light Tower Reef	11	Capoldo, T	10/21/2000	Chesapeake Light Tower Reef	11	Brian Petruskas	7
10/14/2000	Chesapeake Light Tower Reef	11	Capoldo, T	10/21/2000	Chesapeake Light Tower Reef	11	Brian Petruskas	7
10/14/2000	Chesapeake Light Tower Reef	10	Capoldo, T	10/21/2000	Chesapeake Light Tower Reef	10	Tim Capoldo	7
10/14/2000	Chesapeake Light Tower Reef	12	Capoldo, T	10/21/2000	Chesapeake Light Tower Reef	8	Claude Ritter	7
10/14/2000	Chesapeake Light Tower Reef	12	Capoldo, T	10/25/2000	Chesapeake Light Tower Reef	11	Fred Volhein	11
10/14/2000	Chesapeake Light Tower Reef	8	Capoldo, T	10/15/2000	Chesapeake Light Tower Reef	8	Brian Petruskas	1
10/14/2000	Chesapeake Light Tower Reef	8	Capoldo, T	10/13/2000	Chesapeake Light Tower Reef	14	Adam Hartman	-1
10/14/2000	Chesapeake Light Tower Reef	12	Capoldo, T	10/21/2000	Chesapeake Light Tower Reef	11	Claude Ritter	7
10/14/2000	Chesapeake Light Tower Reef	10	Capoldo, T	10/15/2000	Chesapeake Light Tower Reef	10	Jay Lequin	1
10/14/2000	New Point Comfort Rockpile	8	Manus, B	11/4/2000	New Point Comfort Rockpile	8	Johnny Hpdges	21
10/16/2000	Back River Artificial Reef	10	Hickmott, T	11/1/2000	Back River Artificial Reef	9	Kevin Moore	16
10/16/2000	Back River Artificial Reef	10	Hickmott, T	10/22/2000	Back River Artificial Reef	11	Todd Yergey	6
10/16/2000	Back River Artificial Reef	8	Hickmott, T	10/22/2000	Back River Artificial Reef	12	Todd Yergey	6
10/17/2000	Coral Lump off Cape Charles	10	Jenrette, J	10/17/2000	Coral Lump off Cape Charles	10	William Fetterman	0
10/21/2000	Mussel Beds 2.6 miles NW of Cape Charles	10	Spiers, S	11/3/2000	Mussel Beds 2.6 miles NW of Cape Charles	10	Zonia Acton	13
10/21/2000	Mussel Beds 2.6 miles NW of Cape Charles	8	Spiers, S	10/26/2000	Mussel Beds 2.6 miles NW of Cape Charles	8	Sonny Spiers	5
10/21/2000	Coral Lump off Cape Charles	9	Spiers, S	10/27/2000	Coral Lump off Cape Charles	9	Jim Jenrette	6
10/21/2000	Coral Lump off Cape Charles	9	Spiers, S	10/27/2000	Coral Lump off Cape Charles	9	Jim Jenrette	6
10/21/2000	Cherrystone Artificial Reef	9	Spiers, S	11/9/2000	Cherrystone Artificial Reef	10	Sonny Spiers	19
10/21/2000	Chesapeake Light Tower Reef	8	Capoldo, T	10/21/2000	Chesapeake Light Tower Reef	10	Claude Ritter	0
10/21/2000	Chesapeake Light Tower Reef	9	Capoldo, T	12/24/2000	Chesapeake Light Tower Reef	10	Lee Wallace	64
10/24/2000	Cherrystone Artificial Reef	14	Spiers, S	11/7/2000	Cherrystone Artificial Reef	14	Sonny Spiers	14
10/24/2000	Cherrystone Artificial Reef	10	Spiers, S	10/25/2000	Cherrystone Artificial Reef	11	Sonny Spiers	1
10/24/2000	Cherrystone Artificial Reef	9	Spiers, S	11/13/2000	Mussel Beds 2.6 miles NW of Cape Charles	9	Lewis Trueheart	20
10/24/2000	Cherrystone Artificial Reef	10	Spiers, S	10/25/2000	Cherrystone Artificial Reef	10	Sonny Spiers	1
10/26/2000	Mussel Beds 2.6 miles NW of Cape Charles	8	Spiers, S	11/6/2000	Mussel Beds 2.6 miles NW of Cape Charles	8	Randy Schrock	11
10/26/2000	Mussel Beds 2.6 miles NW of Cape Charles	8	Spiers, S	10/30/2000	Coral Lump off Cape Charles	9	Bill Orndorff	4
10/26/2000	Mussel Beds 2.6 miles NW of Cape Charles	10	Spiers, S	11/6/2000	Coral Lump off Cape Charles	11	Dale Mast	11
10/26/2000	Mussel Beds 2.6 miles NW of Cape Charles	9	Spiers, S	10/30/2000	Coral Lump off Cape Charles	9	Peter G. Lorch	4
10/26/2000	Mussel Beds 2.6 miles NW of Cape Charles	10	Spiers, S	11/3/2000	Mussel Beds 2.6 miles NW of Cape Charles	10	Zonia Acton	8
10/26/2000	Mussel Beds 2.6 miles NW of Cape Charles	11	Spiers, S	10/30/2000	Coral Lump off Cape Charles	12	Jim Kane	4
10/26/2000	Mussel Beds 2.6 miles NW of Cape Charles	9	Spiers, S	10/30/2000	Coral Lump off Cape Charles	10	Richard Brooks	4
10/26/2000	Mussel Beds 2.6 miles NW of Cape Charles	10	Spiers, S	11/6/2000	Coral Lump off Cape Charles	11	Nathaniel Toms	11
11/8/2000	Cherrystone Artificial Reef	10	Spiers, S	11/9/2000	Cherrystone Artificial Reef	10	Sonny Spiers	1
Gray Trout Recaptures 2000								
5/26/1999	Rudee Inlet	12	Seymour, W.	4/7/2000	Rudee Inlet	16	Mike Firestone	317
Speckled Trout Recaptures 2000								
10/17/1999	Milford Haven; Hole-in-the-Wall	15	Wilson, G.	5/26/2000	Ware Point	16	Robb Rowe	222
1/1/2000	Elizabeth River (Hot Ditch)	17	Linn, M.	2/25/2000	Elizabeth River (Hot Ditch)	18	Mark Linn	55
3/23/2000	Elizabeth River (Hot Ditch)	11	Seymour, W	3/26/2000	Elizabeth River (Hot Ditch)	11	Robert Scott	3
9/8/2000	Plantation Creek	8	Cowling, C.	10/16/2000	Plantation Creek	15	David Griffith	38
9/9/2000	Severn River	17	Lucy, J.	9/11/2000	Severn River	17	Stanley Bonnaville	2
9/9/2000	Severn River	23	Lucy, J.	10/24/2000	Elizabeth River (Hot Ditch)	22	Darlene Key	45
9/9/2000	Severn River	18	Lucy, J.	9/10/2000	Mobjack Bay	13	Don Jenkins	1
9/11/2000	Severn River	17	Lucy, J.	9/11/2000	Severn River	17	Stanley Bonnaville	0
9/11/2000	Severn River	23	Lucy, J.	9/11/2000	Severn River	20	Don Jenkins	0
9/30/2000	Rudee Inlet	11	Sturt, R	10/2/2000	Rudee Inlet	11	Benjamin Trate	2
Spadefish Recaptures 2000								
8/7/1997	4A Buoy (East of 12 MP)	19	Wray, S.	5/16/2000	Winthrop Wreck	17	Roger Hammond	1013
6/29/1998	CBBT, 3rd Island	10	Neil, K.	6/11/2000	Chesapeake Light Tower	16	Ron Lucas	713
6/27/1999	Santore Wreck	16	Holtz, R.	8/2/2000	CBBT, High Level Bridge	19	Randy Neece	402
8/30/1999	CBBT, 1st Island	13	Firestone, M	7/22/2000	CBBT, 3rd Island	17	Bruce Edmonds	327
5/27/2000	Chesapeake Light Tower	20	Poulter, A.	6/11/2000	Chesapeake Light Tower	19	Jennifer Tomlinson	15
6/1/2000	Chesapeake Light Tower	18	Phipps, R.	7/17/2000	Chesapeake Light Tower	16	Joe Moncrief	46
6/1/2000	Chesapeake Light Tower	17	Phipps, R.	8/10/2000	The Cell; WT-2 Buoy	18	Ernest Moody	9
6/2/2000	Chesapeake Light Tower	17	Holtz, R.	7/11/2000	Chesapeake Light Tower	17	Dean Norton	39
6/2/2000	Chesapeake Light Tower	20	Holtz, R.	9/29/2000	Hooper's Island, MD	20	Larry Phillips	119
6/2/2000	Chesapeake Light Tower	16	Holtz, R.	7/18/2000	Chesapeake Light Tower	16	Kenneth Bunch	46
6/2/2000	Chesapeake Light Tower	17	Holtz, R.	7/21/2000	Chesapeake Light Tower	16	Vernon White	49
6/2/2000	Chesapeake Light Tower	18	Holtz, R.	7/21/2000	Chesapeake Light Tower	10	Timothy Dale	49
6/2/2000	Chesapeake Light Tower	17	Holtz, R.	7/2/2000	Chesapeake Light Tower	19	William Madry	30
6/2/2000	Chesapeake Light Tower	17	Phipps, R.	6/14/2000	Chesapeake Light Tower	18	James Lawrence	12
6/2/2000	Chesapeake Light Tower	14	Phipps, R.	6/4/2000	Chesapeake Light Tower	14	Don Gibbon	2
6/4/2000	Chesapeake Light Tower	18	Holtz, R.	6/24/2000	Chesapeake Light Tower	18	Streich, Frazier	20
6/4/2000	Chesapeake Light Tower	17	Poulter, L.	7/14/2000	Chesapeake Light Tower	0	Harvey Williams	40
6/4/2000	36A Buoy (Old C-10 Buoy)	18	Jenrette, J.	6/25/2000	36A Buoy (Old C-10 Buoy)	19	Stewart Wright	21
6/4/2000	36A Buoy (Old C-10 Buoy)	18	Jenrette, J.	7/21/2000	Mussel Beds 2.6 miles NW of Cape Charles	0	William Sadukas	47
6/8/2000	Chesapeake Light Tower	17	Shuler, L.	7/19/2000	Chesapeake Light Tower	18	Glen Pozin	41

Tagged	Location Tagged	TL (in.)	Tagger	Recaptured	Location Recaptured	TL (in.)	FINDER	Days Out
Spadefish Recaptures 2000								
6/8/2000	Chesapeake Light Tower	16	Shuler, L.	6/10/2000	Chesapeake Light Tower	12	Chuck Miller	2
6/8/2000	Chesapeake Light Tower	17	Shuler, L.	7/28/2000	Chesapeake Light Tower	16	Brian Jennings	50
6/8/2000	Chesapeake Light Tower	14	Shuler, L.	6/17/2000	Chesapeake Light Tower	22	Tracy Smith	9
6/8/2000	Chesapeake Light Tower	16	Shuler, L.	7/19/2000	Chesapeake Light Tower	18	Rob Hurst	41
6/8/2000	Chesapeake Light Tower	16	Shuler, L.	7/14/2000	Chesapeake Light Tower	16	Kendall Osborne	36
6/10/2000	Chesapeake Light Tower	14	Poulter, A.	6/17/2000	Chesapeake Light Tower	10	Tuck, Philip	7
6/10/2000	Chesapeake Light Tower	13	Poulter, A.	6/14/2000	Chesapeake Light Tower	17	Greg Shoemaker	4
6/10/2000	Chesapeake Light Tower	14	Poulter, A.	6/11/2000	Chesapeake Light Tower	15	Robert Sturt	1
6/10/2000	Chesapeake Light Tower	15	Poulter, A.	8/5/2000	Chesapeake Light Tower	16	Carter Bernard	56
6/11/2000	Chesapeake Light Tower	15	Holtz, R.	7/21/2000	Chesapeake Light Tower	15	Ken Phelps	40
6/11/2000	Chesapeake Light Tower	17	Holtz, R.	8/5/2000	Chesapeake Light Tower	16	Charles Bedford	55
6/11/2000	Chesapeake Light Tower	17	Holtz, R.	7/30/2000	Chesapeake Light Tower	17	Hugh Youmans	49
6/11/2000	Chesapeake Light Tower	17	Holtz, R.	6/24/2000	Chesapeake Light Tower	19	Streich, Frazier	13
6/11/2000	Chesapeake Light Tower	17	Holtz, R.	7/2/2000	Chesapeake Light Tower	16	Pat Valent	21
6/11/2000	Chesapeake Light Tower	11	Williams, R.	6/19/2000	Chesapeake Light Tower	0	Corr, Roldie	8
6/16/2000	Chesapeake Light Tower	12	Wallace, L.	7/1/2000	Chesapeake Light Tower	9	Gary Hudgins	15
6/16/2000	Chesapeake Light Tower	13	Wallace, L.	6/17/2000	Chesapeake Light Tower	22	Donnie Harrell	1
6/16/2000	Chesapeake Light Tower	15	Wallace, L.	7/25/2000	Chesapeake Light Tower	0	Michael Meeney	39
6/16/2000	Chesapeake Light Tower	12	Wallace, L.	6/25/2000	Chesapeake Light Tower	0	Narducci, Rick	9
6/16/2000	Chesapeake Light Tower	15	Wallace, L.	6/25/2000	Chesapeake Light Tower	20	Ryan, Kevin	9
6/20/2000	Ocohanock Range Light	9	Reiger, G.	6/24/2000	Cut Channel; Buoys 39-47	0	Douglas Benson	4
6/21/2000	The Cell; WT-2 Buoy	8	Bull, M.	6/25/2000	The Cell; WT-2 Buoy	8	Thomas Wilson	4
6/24/2000	Chesapeake Light Tower	12	Sturt, R.	7/29/2000	Chesapeake Light Tower	14	David Brabrand	35
6/26/2000	Chesapeake Light Tower Reef	17	Neill, K.	8/5/2000	Chesapeake Light Tower	16	Matt Brington	40
6/30/2000	Chesapeake Light Tower	12	Kucharczk, M.	7/2/2000	Chesapeake Light Tower	11	Mike Lode	2
7/1/2000	CB Buoy Line	10	Seymour, W.	7/13/2000	CB Buoy Line	11	Wayne Seymour	12
7/4/2000	Chesapeake Light Tower	16	Poulter, L.	7/16/2000	Chesapeake Light Tower	18	Jonathan Glasscock	12
7/12/2000	Anglo-American Wreck	15	Firestone, M.	7/2/2000	The Cell; WT-2 Buoy	14	John Maddox	-10
7/12/2000	Anglo-American Wreck	8	Firestone, M.	8/3/2000	Anglo-American Wreck	7	Pat O'Donnel	22
7/13/2000	Tiger Wreck	9	Seymour, W.	7/17/2000	Tiger Wreck	10	Chris Saunders	4
7/27/2000	Chesapeake Light Tower	15	Broudy, S.	7/29/2000	Chesapeake Light Tower	18	Glen Hoffman	2
7/28/2000	Santore Wreck	12	Holtz, R.	8/5/2000	Santore Wreck	13	Don Lightfoot	8
7/28/2000	CBBT, 3rd Island	10	Snider, L.	8/25/2000	CBBT, 3rd Island	0	Ronald Jessup	28
7/28/2000	Tiger Wreck	8	Kucharczk, M.	8/11/2000	Tiger Wreck	7	Welton Beard, Jr.	14
7/29/2000	Chesapeake Light Tower	12	Capaldo, T.	8/5/2000	Chesapeake Light Tower	0	Tim Deveaux	7
8/20/2000	Chesapeake Light Tower	11	Dollar, R.	8/26/2000	Chesapeake Light Tower	12	Max Isenhower	6
9/4/2000	Unknown Wreck off Va Beach	9	Hughes, R.	9/21/2000	Virginia Beach Fishing Pier	0	Evans Howard	17
9/4/2000	Unknown Wreck off Va Beach	9	Hughes, R.	9/29/2000	Virginia Beach Fishing Pier	0	Evans Howard	25
9/4/2000	Unknown Wreck off Va Beach	10	Hughes, R.	9/9/2000	Rudee Inlet Sea Buoy	10	Bill Whitley	5

Tautog Recaptures 2000

3/27/1998	Chesapeake Light Tower Reef	16	Firestone, M.	5/9/2000	Chesapeake Light Tower Reef	20	Tom Foster	774
3/29/1998	Santore Wreck	10	Neill, K.	1/1/2000	Santore Wreck	13	Robert S. Holtz	643
3/31/1998	Winthrop Wreck	12	Seymour, W.	5/16/2000	Winthrop Wreck	17	Joe Bateman	777
4/12/1998	Chesapeake Light Tower Reef	13	Brown, C.	5/27/2000	Chesapeake Light Tower Reef	16	Name Refused - Unknown	776
4/21/1998	Chesapeake Light Tower Reef	12	Holtz, R.	5/19/2000	Chesapeake Light Tower Reef	15	Steve Mapp	759
4/25/1998	CBBT, 3rd Island	14	Perron, M.	4/20/2000	CBBT, 3rd Island	20	Mark Roberson	726
4/25/1998	CBBT, 3rd Island	13	Collins, R.	5/27/2000	CBBT, 3rd Island	19	J. W. Godwin, Jr.	763
4/26/1998	Santore Wreck	10	Neill, K.	4/16/2000	Santore Wreck	12	Ken Neill, III	721
7/3/1998	Turn of the Century Wreck	12	Urbanek, M.	5/7/2000	Winthrop Wreck	16	Jacob Wright	674
10/27/1998	Mussel Beds 2.6 miles NW of Cape Charles	12	Jenrette, J.	11/8/2000	Coral Lump off Cape Charles	18	Max Niemann	743
10/28/1998	CBBT, 4th Island	12	Holtz, R.	4/23/2000	CBBT, 4th Island	16	Daniel Kennedy	543
10/28/1998	Mussel Beds 2.6 miles NW of Cape Charles	12	Spiers, S.	4/7/2000	Mussel Beds 2.6 miles NW of Cape Charles	15	Sonny Spiers	527
10/30/1998	Mussel Beds 2.6 miles NW of Cape Charles	14	Jenrette, J.	10/27/2000	Mussel Beds 2.6 miles NW of Cape Charles	17	Jim Jenrette	728
11/8/1998	Back River Artificial Reef	13	Agee, D.	4/2/2000	Back River Artificial Reef	16	Doug Deese	511
11/9/1998	Mussel Beds 2.6 miles NW of Cape Charles	14	Spiers, S.	11/9/2000	Mussel Beds 2.6 miles NW of Cape Charles	19	Jim Jenrette	731
11/21/1998	Back River Artificial Reef	11	Agee, D.	10/14/2000	Back River Artificial Reef	17	John Ashberry	693
12/2/1998	Mussel Beds 2.6 miles NW of Cape Charles	13	Spiers, S.	10/14/2000	Mussel Beds 2.6 miles NW of Cape Charles	15	Sonny Spiers	682
1/21/1999	Marble Ship Wreck	13	Phipps, R.	4/24/2000	Marble Ship Wreck	15	Rick Phipps	459
2/7/1999	Westmoreland Wreck	13	Collins, R.	3/11/2000	Westmoreland Wreck	15	Rob Collins	398
2/7/1999	Westmoreland Wreck	14	Collins, R.	3/11/2000	Westmoreland Wreck	14	Mike Perron	398
2/7/1999	Cape Henry Wreck	10	Neill, K.	4/10/2000	Cape Henry Wreck	12	Ken Neill, III	428
2/16/1999	Chesapeake Light Tower Reef	13	Phipps, R.	3/15/2000	Unidentified Wreck off Myrtle Island; 27102/4	16	Bill Hall, Jr.	393
3/20/1999	New Point Comfort Rockpile	13	Manus, B.	4/16/2000	New Point Comfort Rockpile	13	Jeff Dail	393
3/31/1999	New Point Comfort Rockpile	11	Manus, B.	4/7/2000	New Point Comfort Rockpile	12	Jeffrey Dail	373
3/31/1999	New Point Comfort Rockpile	12	Manus, B.	4/16/2000	New Point Comfort Rockpile	12	Jeff Dail	382
3/31/1999	New Point Comfort Rockpile	12	Manus, B.	4/16/2000	New Point Comfort Rockpile	13	Kenny Dail	382
3/31/1999	New Point Comfort Rockpile	12	Manus, B.	4/16/2000	New Point Comfort Rockpile	14	Kenny Dail	382
3/31/1999	New Point Comfort Rockpile	12	Manus, B.	10/4/2000	New Point Comfort Rockpile	14	Jeffrey Dail	553
3/31/1999	New Point Comfort Rockpile	12	Manus, B.	10/11/2000	New Point Comfort Rockpile	14	Bob Manus	560
4/3/1999	New Point Comfort Rockpile	10	Dail, J.	4/16/2000	New Point Comfort Rockpile	12	Jeff Dail	379
4/7/1999	Cape Henry Wreck	13	Shuler, L.	3/1/2000	Cape Henry Wreck	17	Lee Shuler	329
4/11/1999	Cape Henry Wreck	13	Neill, K.	4/2/2000	Cape Henry Wreck	15	Allen Newsome	357
4/11/1999	Cape Henry Wreck	13	Neill, K.	3/8/2000	Cape Henry Wreck	15	Gil Rigo	332
4/14/1999	East Ocean View Reef	16	Collins, R.	1/4/2000	East Ocean View Reef	17	Randall Gentry	265
4/14/1999	Birch lake Wreck	10	Phipps, R.	5/6/2000	Birch lake Wreck	12	Steve Dunn	388
4/15/1999	Winthrop Wreck	14	Firestone, M.	6/23/2000	Winthrop Wreck	17	Bateman, Joe	435
4/17/1999	CBBT, 2nd Island	16	Perron, M.	4/1/2000	CBBT, 2nd Island	17	Jack A. Bates	350
4/17/1999	CBBT, 1st Island	16	Collins, R.	11/5/2000	CBBT, Seagull Fishing Pier	19	Fred Sermonia	568
4/17/1999	CBBT, 1st Island	16	Perron, M.	5/18/2000	CBBT, 1st Island	18	Mike Bradshaw	397
4/18/1999	Marble Ship Wreck	17	Phipps, R.	4/24/2000	Marble Ship Wreck	20	Rick Phipps	372
4/18/1999	Marble Ship Wreck	20	Phipps, R.	4/24/2000	Marble Ship Wreck	20	Rick Phipps	372
4/18/1999	Chesapeake Light Tower Reef	13	Sonier, B.	4/21/2000	Chesapeake Light Tower Reef	15	Karl Peyton	369

Tagged	Location Tagged	TL (in.)	Tagger	Recaptured	Location Recaptured	TL (in.)	FINDER	Days Out
Tautog Recaptures 2000								
4/18/1999	CBBT, 4th Island	12	Bull, M.	4/24/2000	CBBT, 4th Island	16	Jerry Fields	372
4/19/1999	CBBT, 3rd Island	15	Perron, M.	5/26/2000	Jetties at Ocean City, MD	17	Milton Cnim	403
4/22/1999	Marble Ship Wreck	13	Firestone, M.	11/16/2000	Marble Ship Wreck	17	Rick Phipps	574
4/25/1999	CBBT, 4th Island	13	Collins, R.	5/7/2000	CBBT, 4th Island	16	John Carnes	378
4/25/1999	CBBT, 4th Island	15	Collins, R.	4/7/2000	CBBT, 4th Island	26	Mike Ellis	348
4/25/1999	CBBT, 1st Island	14	Collins, R.	10/16/2000	CBBT, Seagull Fishing Pier	18	Royal Mitchell	540
4/25/1999	CBBT, 2nd Island	14	Hughes, R.	6/4/2000	CBBT, 4th Island	18	Brad Wilkins	406
4/25/1999	CBBT, 4th Island	14	Hughes, R.	6/24/2000	CBBT, 4th Island	17	Zydron, Matt	426
5/4/1999	CBBT, 2nd Island	14	Perron, M.	5/7/2000	CBBT, 2nd Island	17	Gene West	369
5/5/1999	Santore Wreck	12	Perron, M.	3/6/2000	Santore Wreck	12	Ken Neill, III	306
5/8/1999	Cape Henry Wreck	12	Bartlett, R.	4/2/2000	Cape Henry Wreck	15	Charles Payne	330
5/8/1999	Cape Henry Wreck	13	Neill, K.	3/7/2000	Cape Henry Wreck	15	Carl Hunter	304
5/8/1999	Cape Henry Wreck	10	Neill, K.	3/14/2000	Cape Henry Wreck	15	Otis Ricks	311
5/8/1999	Cape Henry Wreck	16	Neill, K.	3/8/2000	Cape Henry Wreck	23	Mike Sabetta	305
5/9/1999	Birch lake Wreck	13	Phipps, R.	5/6/2000	Birch lake Wreck	15	Steve Dunn	363
5/9/1999	CBBT, 1st Island	14	Linn, M.	3/27/2000	CBBT, 1st Island	16	Don Gibbonney	323
5/9/1999	Triangle Wreck	13	Urbanek, M.	6/4/2000	CBBT, 4th Island	18	Brad Wilkins	392
5/23/1999	Turn of the Century Wreck	12	Urbanek, M.	5/7/2000	Winthrop Wreck	17	Tim Bateman	350
5/23/1999	Turn of the Century Wreck	13	Urbanek, M.	5/16/2000	Winthrop Wreck	14	Tim Bateman	359
5/29/1999	CBBT, 3rd Island	13	Shuler, L.	10/18/2000	CBBT, 3rd Island	0	Chester Stultz	508
9/24/1999	New Point Comfort Rockpile	13	Manus, B.	10/4/2000	New Point Comfort Rockpile	14	Jeffrey Dail	376
9/25/1999	Back River Artificial Reef	12	Agee, D.	10/21/2000	Back River Artificial Reef	15	Wayne Martin	392
9/28/1999	New Point Comfort Rockpile	15	Dail, J.	10/14/2000	New Point Comfort Rockpile	17	Jeffrey Reed	362
9/28/1999	New Point Comfort Rockpile	14	Dail, J.	11/4/2000	New Point Comfort Rockpile	16	Johnny Hpdges	403
10/2/1999	Mussel Beds 2.6 miles NW of Cape Charles	14	Spiers, S.	4/7/2000	Mussel Beds 2.6 miles NW of Cape Charles	15	Sonny Spiers	188
10/2/1999	Mussel Beds 2.6 miles NW of Cape Charles	16	Spiers, S.	11/8/2000	Mussel Beds 2.6 miles NW of Cape Charles	17	Sonny Spiers	403
10/2/1999	New Point Comfort Rockpile	12	Manus, B.	3/8/2000	New Point Comfort Rockpile	13	Jeffrey Dail	158
10/6/1999	New Point Comfort Rockpile	12	Dail, J.	11/4/2000	New Point Comfort Rockpile	13	Johnny Hpdges	395
10/11/1999	Coral Lump off Cape Charles	12	Jenrette, J.	11/16/2000	Marble Ship Wreck	17	Rick Phipps	402
10/16/1999	Mussel Beds 2.6 miles NW of Cape Charles	14	Jenrette, J.	4/1/2000	Oregon Inlet, North Carolina	27	John Sapienza	168
10/22/1999	CBBT, 2nd Island	13	Perron, M.	11/9/2000	CBBT, 2nd Island	16	Don Barker	384
10/29/1999	Concrete Ships at Kiptopeake	8	Perron, M.	9/10/2000	Concrete Ships at Kiptopeake	13	Lloyd R. Shafler	317
10/30/1999	New Point Comfort Rockpile	14	Manus, B.	4/16/2000	New Point Comfort Rockpile	11	Kenny Dail	169
10/30/1999	New Point Comfort Rockpile	11	Manus, B.	10/11/2000	New Point Comfort Rockpile	15	Bob Manus	347
10/30/1999	Coral Lump off Cape Charles	10	Barbee, D.	11/7/2000	Mussel Beds 2.6 miles NW of Cape Charles	12	Lewis Trueheart	374
10/30/1999	Plantation Light	12	Linn, M.	10/6/2000	36A Buoy (Old C-10 Buoy)	16	Malcolm Russ	342
10/31/1999	Mussel Beds 2.6 miles NW of Cape Charles	14	Spiers, S.	11/17/2000	Mussel Beds 2.6 miles NW of Cape Charles	16	Anna May Buttenworth	383
11/5/1999	Coral Lump off Cape Charles	14	Spiers, S.	1/6/2000	Cape Henry Wreck	14	Mark Leach	62
11/9/1999	4A Buoy Drydock Wreck	16	Manus, B.	5/10/2000	Unknown Wreck off Va Beach	0	Richard Moore	183
11/10/1999	Cape Henry Wreck	12	Shuler, L.	3/27/2000	Cape Henry Wreck	13	Ken Neill, III	138
11/13/1999	Wreck 1/2 mile off Cape Henry Lighthouse	16	Collins, R.	3/14/2000	Wreck 1/2 mile off Cape Henry Lighthouse	16	Mike Perron	122
11/13/1999	Wreck 1/2 mile off Cape Henry Lighthouse	18	Collins, R.	4/28/2000	Cape Henry Wreck	18	Bill Perron	167
11/13/1999	Wreck 1/2 mile off Cape Henry Lighthouse	20	Collins, R.	3/10/2000	Wreck 1/2 mile off Cape Henry Lighthouse	20	Rob Collins	118
11/14/1999	Cape Henry Wreck	14	Perron, M.	4/28/2000	Cape Henry Wreck	15	Bill Perron	166
11/18/1999	Wrk SE of Green #3Buoy at Cp. Henry	19	Collins, R.	3/14/2000	Cape Henry Wreck	19	Bill Perron	117
11/18/1999	Wrk SE of Green #3Buoy at Cp. Henry	22	Collins, R.	12/24/2000	Chesapeake Light Tower Reef	23	Lee Wallace---	402
11/19/1999	Chesapeake Light Tower Reef	12	Urbanek, M.	3/25/2000	Wrk. Off 3rd Island, CBBT	13	John Lapetina	127
11/20/1999	Wreck 1/2 mile off Cape Henry Lighthouse	13	Collins, R.	3/14/2000	Wreck 1/2 mile off Cape Henry Lighthouse	13	Mike Perron	115
12/5/1999	Wrk SE of Green #3Buoy at Cp. Henry	11	Collins, R.	3/1/2000	Westmoreland Wreck	12	Brian Jennings	87
12/16/1999	Cape Henry Wreck	0	Edinger, G.	3/27/2000	Cape Henry Wreck	14	Ken Neill, III	102
12/17/1999	Cape Henry Wreck	14	Perron, M.	3/14/2000	Cape Henry Wreck	15	Bill Perron	88
12/17/1999	Cape Henry Wreck	14	Perron, M.	6/11/2000	Wreck 1/2 mile off Cape Henry Lighthouse	14	Robert W. Collins	177
12/17/1999	Cape Henry Wreck	13	Perron, M.	4/28/2000	Cape Henry Wreck	14	Bill Perron	133
12/17/1999	Cape Henry Wreck	12	Perron, M.	11/24/2000	Wreck 1/2 mile off Cape Henry Lighthouse	16	Bill Perron	343
12/31/1999	Turn of the Century Wreck	14	Holtz, R.	4/6/2000	Westmoreland Wreck	15	Joe Bateman	97
12/31/1999	Turn of the Century Wreck	14	Holtz, R.	4/16/2000	Can Wreck, Winter Quarter Shoals	15	Jim Dawson	107
12/31/1999	Turn of the Century Wreck	16	Holtz, R.	3/28/2000	Unknown Wreck off Va Beach	16	Randy Crocker	88
12/31/1999	Turn of the Century Wreck	17	Holtz, R.	4/6/2000	Westmoreland Wreck	15	Eric Santjer	97
1/1/2000	Santore Wreck	16	Holtz, R.	3/2/2000	Santore Wreck	14	John Twohig	61
1/2/2000	Cape Henry Wreck	17	Perron, B.	3/10/2000	Wreck 1/2 mile off Cape Henry Lighthouse	18	Rob Collins	68
1/2/2000	Cape Henry Wreck	18	Perron, B.	3/14/2000	Cape Henry Wreck	17	Bill Perron	72
1/2/2000	Cape Henry Wreck	16	Perron, M.	6/11/2000	Wreck 1/2 mile off Cape Henry Lighthouse	17	Robert W. Collins	161
1/2/2000	Cape Henry Wreck	12	Perron, M.	11/4/2000	Wreck 1/2 mile off Cape Henry Lighthouse	15	Mike Perron	307
1/3/2000	Cape Henry Wreck	14	Perron, M.	3/10/2000	Wreck 1/2 mile off Cape Henry Lighthouse	15	Rob Collins	67
1/3/2000	Cape Henry Wreck	13	Perron, M.	4/28/2000	Cape Henry Wreck	14	Bill Perron	116
1/3/2000	Wreck 1/2 mile off Cape Henry Lighthouse	17	Perron, M.	3/14/2000	Wreck 1/2 mile off Cape Henry Lighthouse	17	Mike Perron	71
1/3/2000	Wreck 1/2 mile off Cape Henry Lighthouse	17	Perron, M.	3/10/2000	Wreck 1/2 mile off Cape Henry Lighthouse	18	Rob Collins	67
1/3/2000	Cape Henry Wreck	17	Linn, M.	3/10/2000	Wreck 1/2 mile off Cape Henry Lighthouse	17	Rob Collins	67
2/10/2000	Chesapeake Light Tower Reef	12	Phipps, R.	5/11/2000	Unidentified Wreck	15	Jason Grochowski	91
2/10/2000	Chesapeake Light Tower Reef	12	Phipps, R.	3/7/2000	4A Buoy Drydock Wreck	13	Jeffrey Dail	26
2/26/2000	Santore Wreck	13	Perron, M.	4/16/2000	Santore Wreck	13	Ken Neill, III	50
2/28/2000	Marble Ship Wreck	17	Phipps, R.	4/24/2000	Marble Ship Wreck	16	Rick Phipps	56
2/28/2000	Marble Ship Wreck	18	Phipps, R.	4/24/2000	Marble Ship Wreck	18	Rick Phipps	56
3/1/2000	Chesapeake Light Tower Reef	17	Phipps, R.	4/16/2000	Santore Wreck	18	Ken Neill, III	46
3/1/2000	Chesapeake Light Tower Reef	17	Phipps, R.	3/6/2000	Chesapeake Light Tower Reef	18	Rick Phipps	5
3/6/2000	Santore Wreck	12	Neill, K.	4/24/2000	Santore Wreck	12	Ken Neill, III	49
3/8/2000	Kingston Celonite Wreck	14	Phipps, R.	4/7/2000	Kingston Celonite Wreck	16	Mark Campbell	30
3/8/2000	Cape Henry Wreck	12	Shuler, L.	4/2/2000	Cape Henry Wreck	12	Matt Ehrenzeller	25
3/8/2000	Cape Henry Wreck	14	Shuler, L.	4/16/2000	CBBT, 4th Island	15	Ron McCrea	39
3/10/2000	Wreck 1/2 mile off Cape Henry Lighthouse	18	Collins, R.	4/28/2000	Cape Henry Wreck	17	Bill Perron	49
3/10/2000	Wreck 1/2 mile off Cape Henry Lighthouse	21	Collins, R.	3/14/2000	Cape Henry Wreck	21	Bill Perron	4
3/10/2000	Wreck 1/2 mile off Cape Henry Lighthouse	14	Collins, R.	12/2/2000	Chesapeake Light Tower Reef	17	Ronnie Nixon	267
3/14/2000	Cape Henry Wreck	12	Perron, M.	11/15/2000	Wreck 1/2 mile off Cape Henry Lighthouse	13	Mike Perron	246
3/14/2000	Cape Henry Wreck	18	Perron, B.	6/11/2000	Wreck 1/2 mile off Cape Henry Lighthouse	18	Greg Courtright	89
3/14/2000	Cape Henry Wreck	16	Perron, B.	4/28/2000	Cape Henry Wreck	17	Bill Perron	49
3/14/2000	Cape Henry Wreck	14	Perron, M.	6/11/2000	Wreck 1/2 mile off Cape Henry Lighthouse	15	Robert W. Collins	85
3/15/2000	Cape Henry Wreck	12	Walsh, M.	11/20/2000	Cape Henry Wreck	16	Gregory Edinger	250

Tagged	Location Tagged	TL (in.)	Tagger	Recaptured	Location Recaptured	TL (in.)	FINDER	Days Out
Tautog Recaptures 2000								
3/25/2000	Tiger Wreck	12	Holtz, R	5/5/2000	Tiger Wreck	13	William W. Johnson	41
4/1/2000	CBBT, 2nd Island	14	Perron, M	5/17/2000	CBBT, 2nd Island	13	Scott Headden	46
4/12/2000	Chesapeake Light Tower Reef	14	Bumley, R	5/20/2000	Chesapeake Light Tower Reef	14	Rick Phipps	38
4/15/2000	CBBT, Big D Wreck	10	Huff, E	5/8/2000	CBBT, 2nd Island	11	Pat O'Donnell	23
4/16/2000	Santore Wreck	12	Neill, K	4/24/2000	Santore Wreck	13	Ken Neill, III	8
4/16/2000	New Point Comfort Rockpile	14	Dail, J	10/14/2000	New Point Comfort Rockpile	15	Jeffrey Reed	181
4/16/2000	CBBT, Big D Wreck	12	Hughes, R	4/29/2000	CBBT, Big D Wreck	12	Brian Petrauskas	13
4/17/2000	CBBT, Big D Wreck	14	Perron, M	5/6/2000	CBBT, Big D Wreck	15	Chester Stultz	19
4/20/2000	Back River Artificial Reef	14	Rigo, G	11/13/2000	Back River Artificial Reef	17	David Harvey	207
4/24/2000	Marble Ship Wreck	14	Phipps, R	5/5/2000	Birch Lake Wreck	14	Rick Phipps	11
4/24/2000	Marble Ship Wreck	14	Phipps, R	11/16/2000	Marble Ship Wreck	15	Rick Phipps	206
4/24/2000	Marble Ship Wreck	14	Phipps, R	11/16/2000	Marble Ship Wreck	16	Rick Phipps	206
4/28/2000	Wreck 1/2 mile off Cape Henry Lighthouse	16	Perron, M	6/11/2000	Wreck 1/2 mile off Cape Henry Lighthouse	17	Greg Courtright	44
5/3/2000	CBBT, 4th Island	13	Shuler, L	5/23/2000	CBBT, 4th Island	14	Jane Cecelic	20
5/3/2000	CBBT, 4th Island	13	Shuler, L	5/23/2000	CBBT, 4th Island	14	Jane Cecelic	20
5/20/2000	Chesapeake Light Tower Reef	11	Phipps, R	6/21/2000	Chesapeake Light Tower Reef	0	Schell, J	32
6/17/2000	Tiger Wreck	12	Sturt, R	11/8/2000	Tiger Wreck	14	Lee Houser	144
10/3/2000	Chub Rock	14	Agee, D	11/4/2000	Chub Rock	15	Jeff Wilson	32
10/3/2000	Chub Rock	14	Agee, D	10/3/2000	Chub Rock	14	David Agee	0
10/4/2000	38A Buoy (Old C-12 Buoy)	15	Jenrette, J	10/21/2000	38A Buoy (Old C-12 Buoy)	15	Jim Jenrette	17
10/4/2000	38A Buoy (Old C-12 Buoy)	14	Jenrette, J	10/14/2000	38A Buoy (Old C-12 Buoy)	13	Charles Frank	10
10/10/2000	New Point Comfort Rockpile	11	Manus, B	11/4/2000	New Point Comfort Rockpile	12	Richard Dennis	25
10/12/2000	Mussel Beds 2.6 miles NW of Cape Charles	11	Spiers, S	11/4/2000	Mussel Beds 2.6 miles NW of Cape Charles	12	Jeff Norris	23
10/12/2000	Mussel Beds 2.6 miles NW of Cape Charles	11	Spiers, S	10/26/2000	Mussel Beds 2.6 miles NW of Cape Charles	11	Sonny Spiers	14
10/26/2000	Mussel Beds 2.6 miles NW of Cape Charles	14	Spiers, S	11/8/2000	Mussel Beds 2.6 miles NW of Cape Charles	14	Sonny Spiers	13
11/3/2000	38A Buoy (Old C-12 Buoy)	14	Barbee, D	11/4/2000	38A Buoy (Old C-12 Buoy)	15	Paul Silveous	1