

## Panel 12. Paper 12.2: Public policies, cultural landscape and rural development

Cecilia Calderón-Puente Dr.  
*ICOMOS/MEXICO / CIIC*, [ciicpresidencia17@gmail.com](mailto:ciicpresidencia17@gmail.com)

Zazanda Salcedo Gutierrez MsC  
*ICOMOS/BOLIVIA*, [zazanda.salcedo@gmail.com](mailto:zazanda.salcedo@gmail.com)

Follow this and additional works at: [https://scholarworks.umass.edu/icomos\\_iscccl](https://scholarworks.umass.edu/icomos_iscccl)



Part of the [Cultural Resource Management and Policy Analysis Commons](#), [Historic Preservation and Conservation Commons](#), [Landscape Architecture Commons](#), and the [Social and Cultural Anthropology Commons](#)

---

Calderón-Puente, Cecilia Dr. and Gutierrez, Zazanda Salcedo MsC, "Panel 12. Paper 12.2: Public policies, cultural landscape and rural development" (2019). *Rural Heritage - Landscapes and Beyond / PATRIMOINE RURAL: Paysages et au-delà*. 48.  
[https://scholarworks.umass.edu/icomos\\_iscccl/2019/papers/48](https://scholarworks.umass.edu/icomos_iscccl/2019/papers/48)

This Paper in a panel / paper dans un panneau is brought to you for free and open access by ScholarWorks@UMass Amherst. It has been accepted for inclusion in Rural Heritage - Landscapes and Beyond / PATRIMOINE RURAL: Paysages et au-delà by an authorized administrator of ScholarWorks@UMass Amherst. For more information, please contact [scholarworks@library.umass.edu](mailto:scholarworks@library.umass.edu).

# RURAL HERITAGE- LANDSCAPES AND BEYOND PATRIMOINE RURAL - PAYSAGES ET AU-DELÀ

Public policies, cultural landscape and rural development.  
Cecilia Calderon-Puente, Zazanda Salcedo

ICOMOS Advisory Committee Scientific Symposium  
Symposium scientifique du Conseil consultatif de l'ICOMOS  
17 October 2019 at Marrakesh, Morocco  
17 octobre 2019 à Marrakech, Maroc

ICOMOS Advisory Committee Scientific Symposium  
RURAL HERITAGE LANDSCAPES AND BEYOND  
October 17, 2019 at Marrakesh, Morocco

The diversity of rural landscapes in Latin America – Identification,  
conservation and management

# DELICIAS, a semi-arid territory

Dr. Cecilia Calderon-Puente




**Monument commemorating the foundation of Delicias, original plan of the city's stroke and bell tower of the Temple of Christ the King, inaugurated in 1954.**



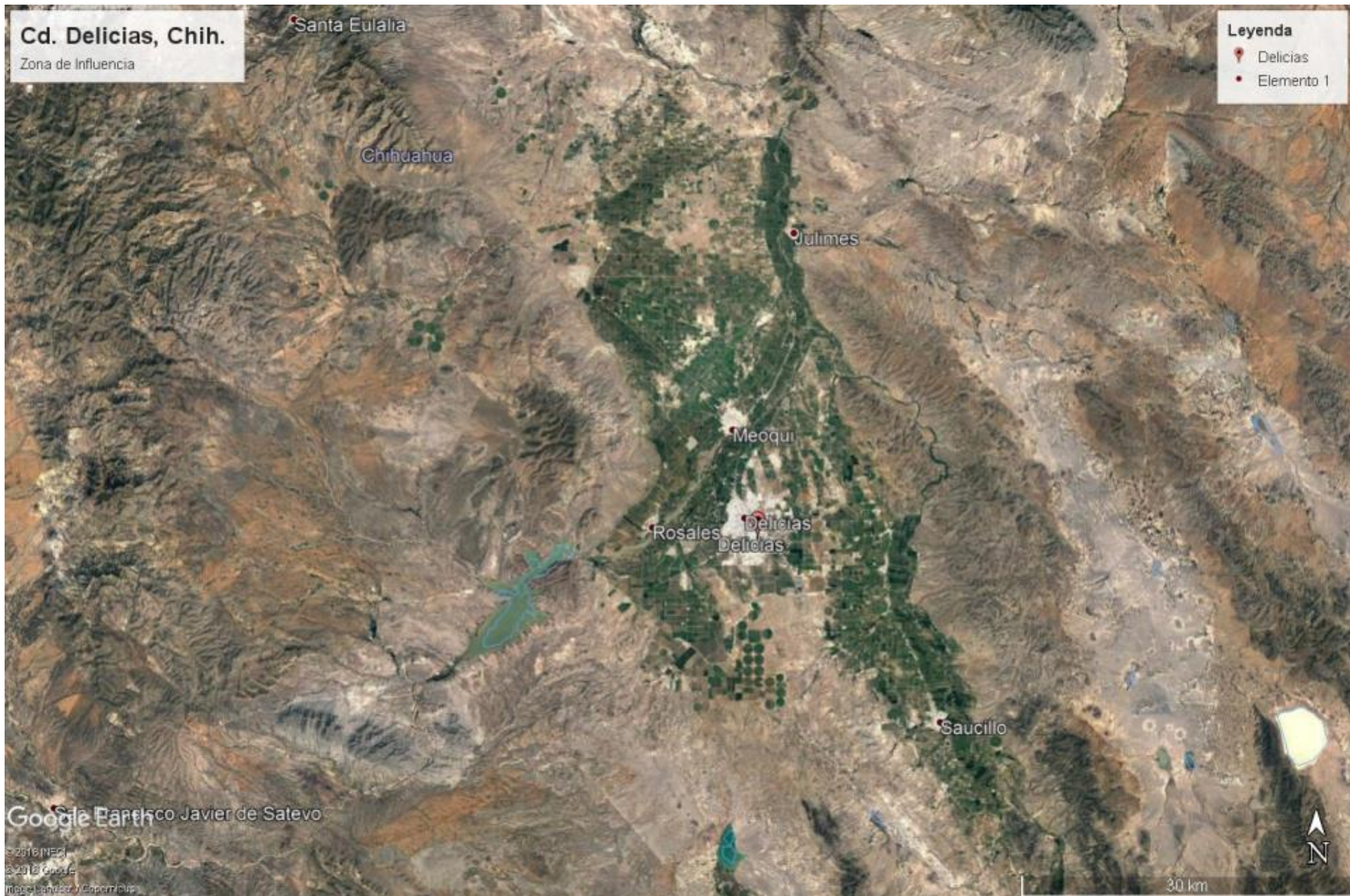
**Location of Cd. Delicias in Mexico and the State of Chihuahua**



**Location of Cd. Delicias in Mexico in relation to the City of Chihuahua.**



Fragment of a publication of El Colono and calendar showing the production of wines in the area



**Location of Delicias in Irrigation Zone 5 where it is possible to observe the area of influence in growing areas**





**Location of Delicias in Irrigation Zone 5 where it is possible to appreciate, by the shape of the plots, that the crop is from irrigation**



**Landscape in growing areas**



**Housing typology in the urban area**



# Cd. Delicias, Chih.

Centro Urbano

## Leyenda

- Delicias
- Elemento 1

Urban Area of Delicias

ICOMOS Advisory Committee Scientific Symposium  
RURAL HERITAGE LANDSCAPES AND BEYOND  
October 17, 2019 at Marrakesh, Morocco

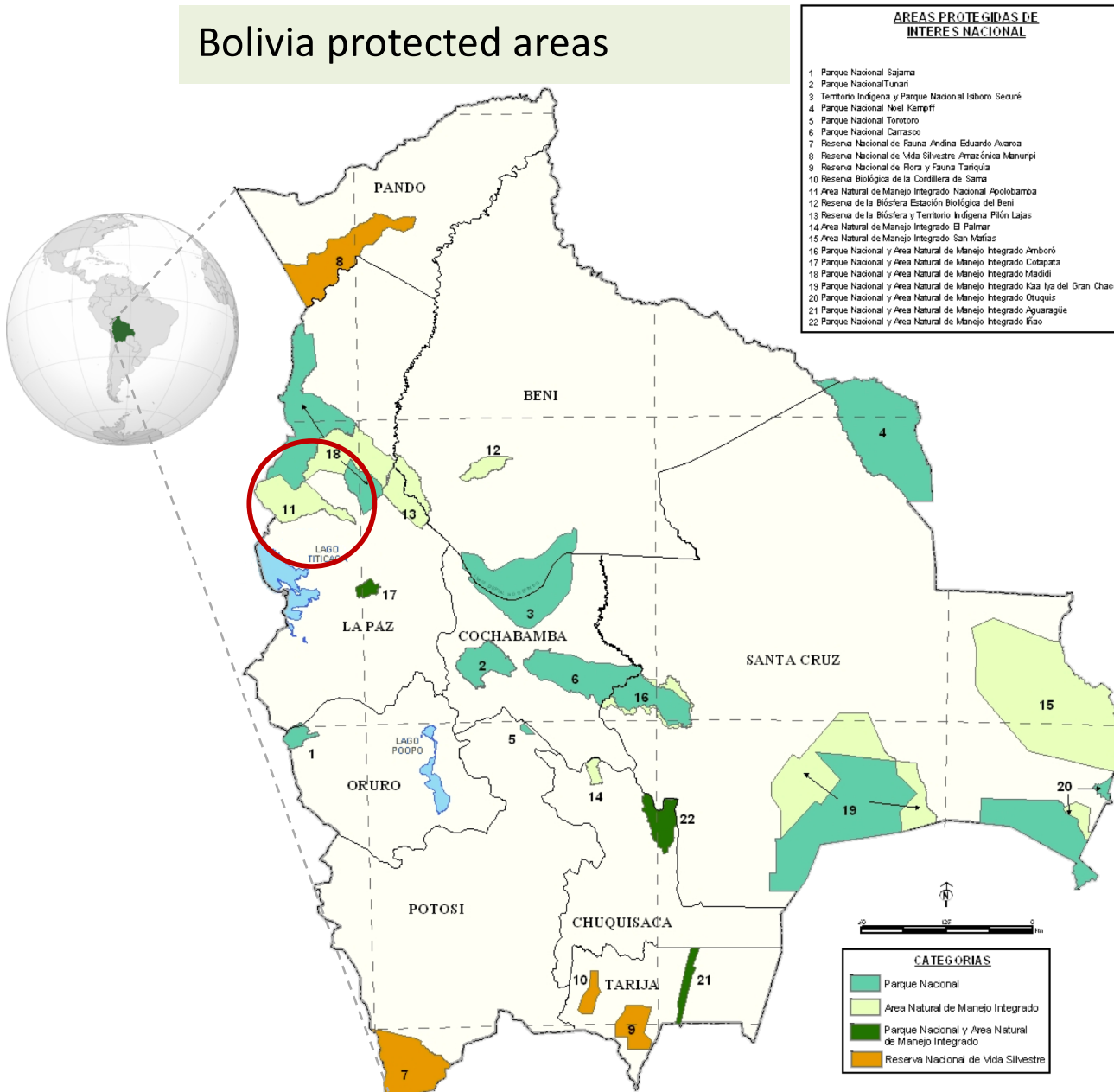
The diversity of rural landscapes in Latin America – Identification,  
conservation and management

# Cultural landscape in Bolivia. Cultural and natural heritage of the Kallawaya Nation, transformation and territorial configuration

Zazanda Salcedo Gutierrez

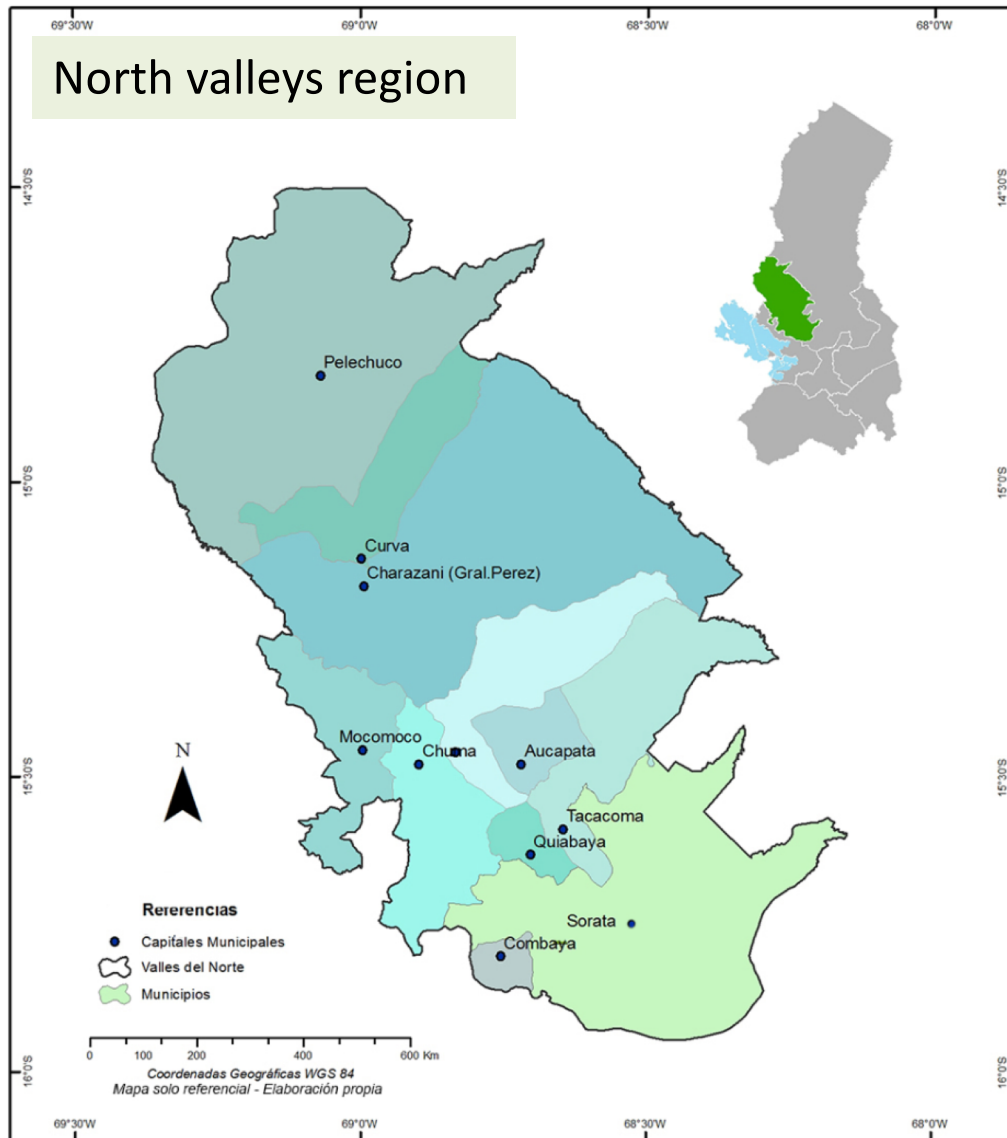
# National geographic context

## Bolivia protected areas



○ Apolobamba Integrated Natural Management Area - ANMIN

# Departmental geographic context



The ANMIN Apolobamba is located at the west end of the department of La Paz, in the Bautista Saavedra and Franz Tamayo provinces. The municipalities involved are: Pelechuco, Curva and Charazani.

Source: [http://autonomias.gobernacionlapaz.com/sim/region\\_valles\\_norte.php](http://autonomias.gobernacionlapaz.com/sim/region_valles_norte.php)

# Natural characteristics

- Geomorphology is characterized by mountain reliefs (between 800 and 6,200 m.a.s.l.)
- The climate is very cold (average 4.5°C) in the Cordillera region and the western plateaus until cold with mild summer (average 10°C) in the lowest southern zone.
- 807 species of flora and 275 species of fauna are registered.

High Andean subregion



Puna subregion



Mountainous Yungas subregion

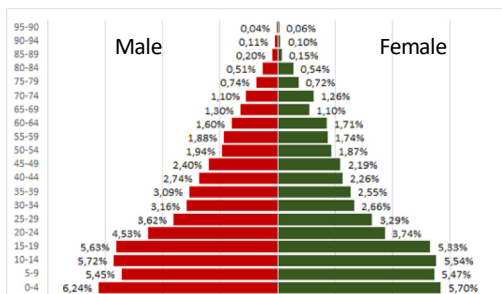




# Social context

Regionalized municipal information system of the Department of La Paz

## Charazani



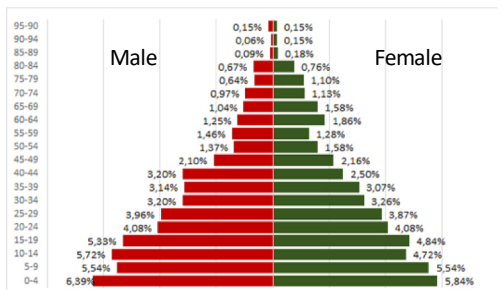
Population CNPV 2012 **13.023**

Rural population 9.719

Urban population 3.304



## Curva

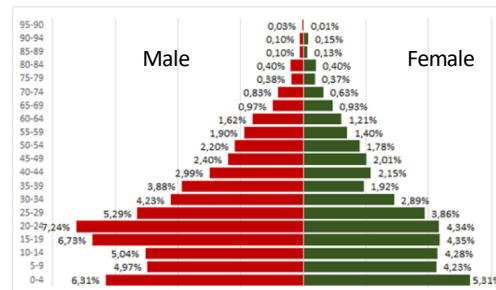


Population CNPV 2012 **3.285**

Rural population 3.285

Urban population 0

## Pelechuco



Population CNPV 2012 **6.780**

Rural population 6.780

Urban population 0



# National and international protection



1972

DS 10070

Ulla Ulla National Wildlife Reserve

2000

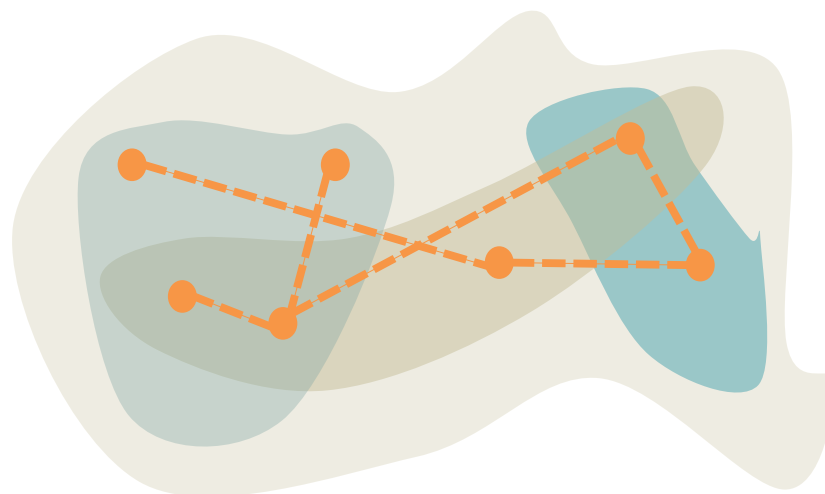
DS 25652

Recategorized, renamed and redefined

Apolobamba Integrated Natural

Management Area – ANMIN

560.000 ha



1972

Man and the Biosphere Programme (MAB)

**Ulla Ulla 1977/2006**

200.000 ha



2003

Convention for the Safeguarding of the  
Intangible Cultural Heritage

**Andean cosmovision of the Kallawaya 2008**



# Tradition versus Progress

## Risks

- INRA Law, private vs community property
- Mining, cooperative system
- Deforestation and soil erosion
- Migration, young people to cities

## Challenges

- Biodiversity conservation, articulation of different levels of territorial administration
- Traditional medicine, research and safeguarding
- Traditional agricultural production, takanas
- Uses and customs, safeguarding and transmission
- Heritage registration and monitoring
- Role of women, empowerment in decision making

