



Western Washington University  
Western CEDAR

---

Salish Sea Ecosystem Conference

2018 Salish Sea Ecosystem Conference  
(Seattle, Wash.)

---

Apr 5th, 11:30 AM - 1:30 PM

## Challenges with accurate tracking of oil spill trajectories within Puget Sound


Jonathan Whiting

*Pacific Northwest National Lab., United States*, [jonathan.whiting@pnnl.gov](mailto:jonathan.whiting@pnnl.gov)

Tarang Khangaonkar

*Pacific Northwest National Lab., United States*, [tarang.khangaonkar@pnnl.gov](mailto:tarang.khangaonkar@pnnl.gov)

Follow this and additional works at: <https://cedar.wwu.edu/ssec>

 Part of the [Fresh Water Studies Commons](#), [Marine Biology Commons](#), [Natural Resources and Conservation Commons](#), and the [Terrestrial and Aquatic Ecology Commons](#)

---

Whiting, Jonathan and Khangaonkar, Tarang, "Challenges with accurate tracking of oil spill trajectories within Puget Sound" (2018). *Salish Sea Ecosystem Conference*. 299.  
<https://cedar.wwu.edu/ssec/2018ssec/allsessions/299>

This Event is brought to you for free and open access by the Conferences and Events at Western CEDAR. It has been accepted for inclusion in Salish Sea Ecosystem Conference by an authorized administrator of Western CEDAR. For more information, please contact [westerncedar@wwu.edu](mailto:westerncedar@wwu.edu).



# Tracking Oil Spill Trajectories with the Salish Sea Model

Jonathan Whiting, Tarang Khangaonkar



Pacific Northwest  
NATIONAL LABORATORY

Proudly Operated by Battelle Since 1965

## Oil Spills in Puget Sound

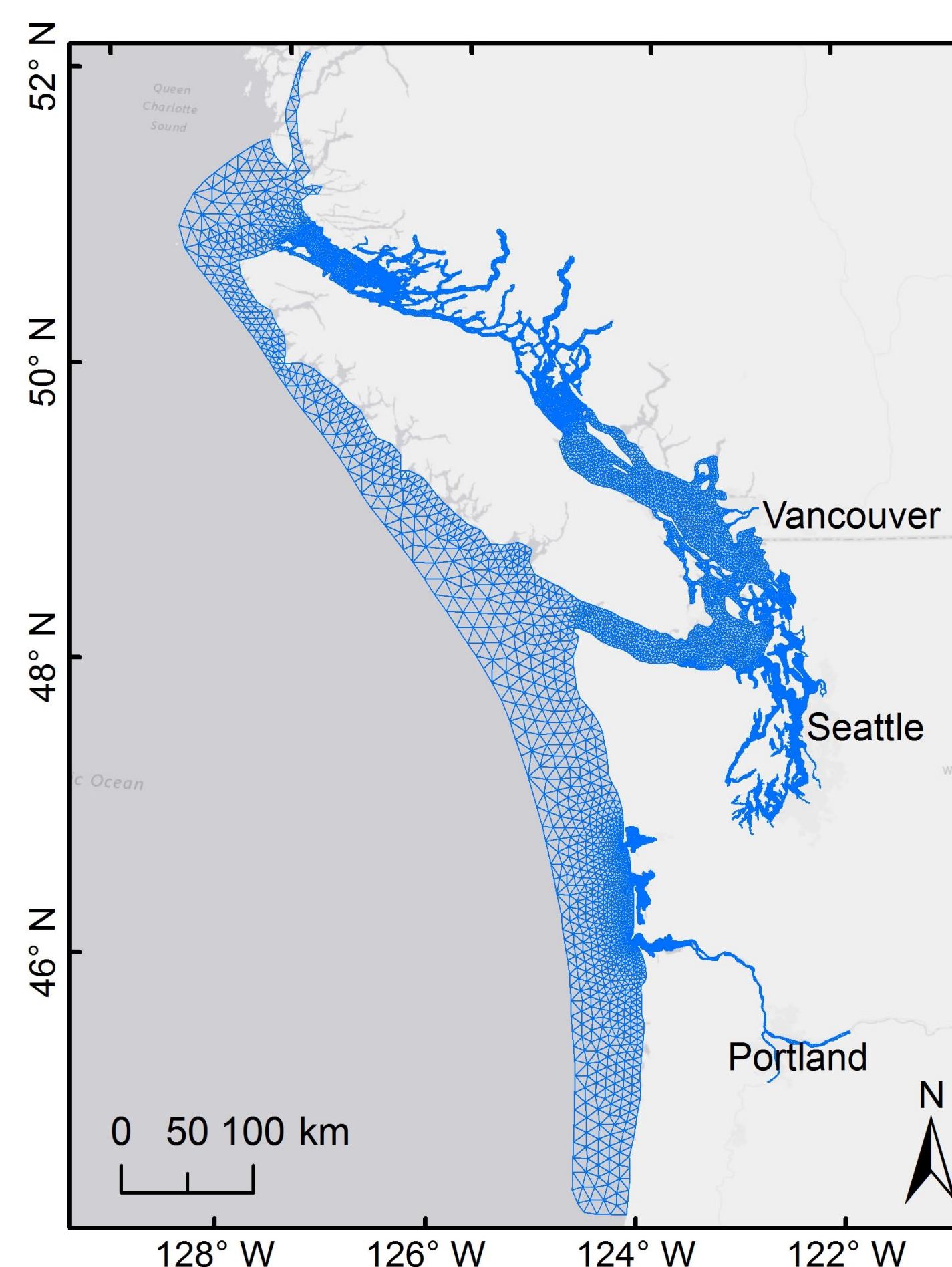
### Future Spill Potential

Canada's Kinder Morgan Trans Mountain Expansion Project plans to expand capacity of an existing pipeline from 300,000 barrels to 890,000 barrels of oil per day. Pipeline construction is planned for December 2020, carrying heavy tar sands crude from Alberta to Vancouver, after which it is shipped through the Strait of Juan de Fuca.



## Salish Sea Model (SSM)

[[salish-sea.pnnl.gov](http://salish-sea.pnnl.gov)]

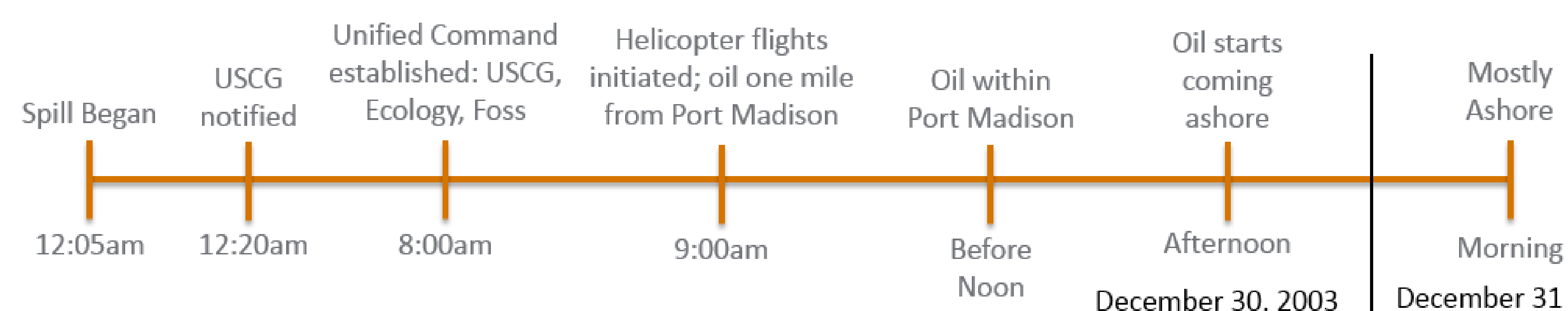


The SSM is a predictive ocean-modeling tool that encompasses the Puget Sound and Northwest Straits. Developed using the Finite Volume Community Ocean Model (FVCOM), carefully validated 3D hydrodynamics can be used to track particle movement, informing oil spill trajectories and contaminant circulation.

## Pt. Wells Spill Model Comparison

As part of a larger project led by the National Energy Technology Laboratory (NETL), hydrodynamics generated by the Salish Sea Model were used to recreate the 2003 Pt. Wells Oil Spill and compare two transport models:

- GNOME – General NOAA Operating Modeling Environment
- BLOSOM – NETL's Blowout and Spill Occurrence Model



### Findings

- Salish Sea Model was able to successfully reproduce the trajectory of the Pt. Wells spill after improving the shoreline bathymetry and local wind forcing.
- Differences between GNOME and BLOSOM were identified, aiding model development and understanding capabilities.
- Methods were developed to optimize the hydrodynamic solution for surface transport, creating compatible NetCDF files.

### Reference:

Duran R, L Romeo, Whiting J, Vielma J, Rose K, Bunn A, Bauer J. **In Progress.** Simulation of the Foss Point Wells Oil Spill: A Comparison between BLOSOM and GNOME. Prepared for the Bureau of Safety and Environmental Enforcement (BSEE) by the National Energy Technology Laboratory (NETL) and Pacific Northwest National Laboratory (PNNL).

