

ANALYTICAL CALCULATION OF WATER RETENTION CAPACITY, SPECIFIC FOR FORESTRY TERRACES SITUATED ON SLOPE DEGRADED LANDS

TUDOSOIU C.¹⁾, ACHIM Elena.¹⁾, GANEA-CHRISTU I.²⁾
¹⁾INCDS "Marin Drăcea" / Romania, ²⁾INMA Bucharest / Romania
 E-mail: catalintudosoiu@yahoo.com

Keywords: forestry terraces, degraded lands, counterslope

ABSTRACT

Terracing slopes necessitate making of "steps" along level lines, which ensures the processing of land on a certain percentage of the total area. The main constructive feature of terraced is the platform, namely width and counterslopes. Platform terraces are arranged with counterslopes, which ensures conditions for accumulation of rainwater and slows surface leaks, favoring the development of woody vegetation (trees, shrubs, fruit trees, vines) and fixes the mobilized soil by terracing action.

Given the above, it raises the question of determining the water volume that can accumulate depending on the width and terrace contraslope tilt.

INTRODUCTION

Degraded lands, especially those eroded, are mostly land situated on a slope which over time have been subject to deep compactions due to pasture activity of land whose destination were included in the category pastures. Mobilizing the entire soil surface located on slope, creates favorable conditions for erosion intensification. Therefore it is recommended if works are carried out, soil mobilization to be carry out along level curve by processing the land on strips, by plowing or terracing [3].

Lithological diversity, complexity of the geological structure and their powerful tectonic movements, new and existing crust movements, preponderance sculptural landforms and their obvious energy, aggressive manifestation of weather phenomena and geographical landscape anthropization is the cause of degradation processes and current rains [2].

Terracing slopes necessitate performance of "steps" along the contour line, processing that ensures a certain percentage of the total area. Achieving terraces can be done manually, with minimal productivity, or it can be done through specific mechanical means [4]. The process of execution the terraces involves mobilizing soil to depths of 25 to 30 cm, and the terrace platform is arranged in contraslope of $5^\circ \div 10^\circ$. The distance between the executed terraces and platform width, vary depending on:

- way of manufacturing (manual / mechanical);
- field slope;
- soil deepening;
- cantitate quantity of skeleton located in mobilizat material;
- nature of lithology rock;
- forest vegetation subzone.

If the terrace platform is achieved by manual work, platform width ranging from 0.6 m to 1.2 m max and the distance between terraces is at values within the range of $1.5 \div 3.0$ m [6]. In case the terraces platform is made by mechanical means, platform width of $1.5 \div 2.5$ m, and the average distance between terraces ranges between $3.0 \div 5.0$ m [5]. Terrace platform contraslope provides water retention that flows from the slopes, in large amounts. This leads to decrease of surface leaks, that reduce the erosion processes, especially in times where there is significant rainfall values or aeolian erosion condition [5].

Water accumulation at the base of contraslope, favoring the development of forest vegetation, especially in the early years of its installation, thus minimizing the percentage of loss of seedlings, phenomenon due mainly from the lack of water.

In areas of forest vegetation, own steppe and forest steppe, where drought is particular, water accumulation in soil volume proper for platform for terrace built in contraslope, is an essential condition for a successful crop, keeping humidity below wilting coefficient, together with the fact that soil moisture can be 10% ÷ 20% higher than in the non-terraced field condition [3].

Specialized work and research carried out of renowned experts in forestry, indicated that in the condition of unsupported terraces platform, executed with manual work, were registered for:

- wide terraces 0.7 ÷ 0.8 m, with distance of 2.0 ÷ 3.0 m, that measured from an axis of a platform to another, that had very good results in the forest area, respectively subareas beech, spruce and low productive land to highly eroded lands, with slopes between 15° ÷ 35° (40°);
- wide terraces 0.75 ÷ 1.20 m, with distance of 2.0 ÷ 3.0 m measured from an axis to another, have achieved good results in dry regions such as steppe and forest steppe and the lower parts (of altitude) forest area, on slopes with a tilt of 5° ÷ 10°, medium deep soils (70 cm), disposed on the lithology substrate consists of friable rocks (loess, sands, gravels etc.) [3];

Regarding afforestation of degraded lands, on slopes, best results were achieved through the establishment of plantations, direct sowing not representing considerable success, due to heavy stationary conditions. Planting seedlings on resulting surface due to the use of terrace platform constructed in contraslope, it can be achieved by using most often a forest species such as, sea buckthorn (*Hippophaë rhamnoides*), locust (*Robinia pseudacacia*), glade (*Gleditia triachanthos*), willow (*Elaeagnus angustifolia*), (*Celtis australis*), black pine (*Pinus nigra*), scots pine (*Pinus sylvestris*). [4].

The literature indicates only slightly measurements made on the amount of water that accumulates and is retained in contraslope on terraces forest. Geometric elements and constructive of forestry terraces do not fall in the spectrum of terraces used in viticulture and fruit growing.

By this study it is desired to be determined analytically depending on the geometric characteristics of the terraces made with contraslope, the volume of water accumulations. In addition, according to the available information, determined experimentally, the accumulation of water which is carried on the forestry terraces having the widths between 0.6 ÷ 1.0 m, can determine the amount of water accumulated on the terraces with greater width, by interpolating the reported data.

MATERIAL AND METHOD

GEOMETRIC ELEMENTS SPECIFIC FOR FORESTRY TERRACES HAVING CONTRASLOPE

The figure below shows the cross section made through a slope at a given tilt, whose inclination is below the angle α . The red line shows the terrace form that is equipped with a contraslope, accompanied by its geometrical elements.

Notations significance in Fig.1 are:

B – overall width of the platform terrace;

B₁ – terrace platform width from the slope to the embankment;

B₂ – terrace platform width from the slope to the excavation (form in non-mobilized field);

a – width of the terrace footprint (total width occupied by platform and field slopes);

a_r – width of the semi profile of embankment footprint;

a_d – width of the semi profile of excavation footprint;

α – field slope;

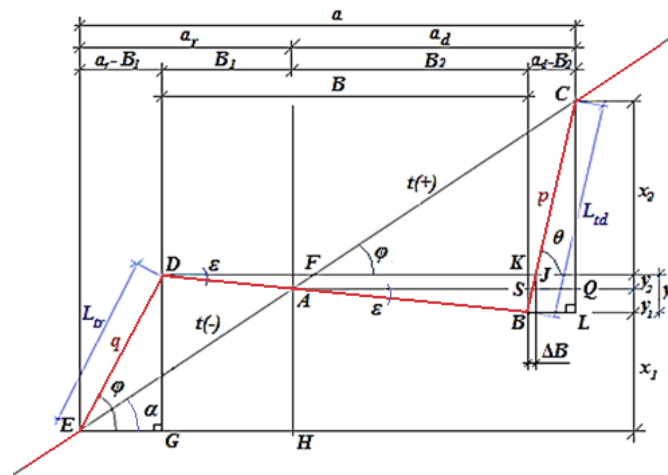


Fig. 1 Presentation of terrace geometric elements fitted with a contraslope, in cross section

φ – embankment footprint slope;

θ – excavation footprint slope;

ε – tilting angle of terrace platform (contraslope angle);

t – tangent of the field angle, relative to the tangent axis; [(+) above the axis; (-) under terrace axis];

x_1 – minimum quota (registered towards excavation slope);

x_2 – maximum quota (registered towards embankment slope);

y_1 – measured quota from the bottom edge of the excavation slope to the platform axis terrace; y_2 – measured quota from the bottom edge of the embankment excavation slope to the platform axis terrace

DETERMINATION OF WATER VOLUMES FROM RAINFALL THAT ACCUMULATES ON THE SURFACE OF FORESTRY TERRACES MADE IN CONTRASLOPE

▪ Analytical calculation I

The terrace is equipped with a counterslope, whose horizontal angle is noted with ε (max. 15°). Calculation of water accumulations may be made in two hypotheses:

- a.** *The terrace has already stabilized embankment slope, i.e. the terrace works were made some time ago, having a water retention capacity over the entire surface (Figure 1).*

Looking at Figure 1, that water from rain would accumulate over the entire width of the terrace. Its volume can be determined by calculating the volume of the triangular prism, whose base is the triangle ΔDBJ and has the height of one meter (this for simplification). Cross-sectional area effected through the prism, is the area of the triangle ΔDBJ , which are the basis of the considered triangular prism [5]. So:

$$A_{\Delta DBJ} = \frac{(B_1 + B_2 + \Delta B)y}{2} \quad \text{cum: } \lim_{\Delta B \rightarrow 0} \Delta B \rightarrow 0, \text{ atunci: } A_{\Delta DBJ} = \frac{(B_1 + B_2)y}{2} = \frac{By}{2}$$

- b.** *The terrace is recently performed, and the slope of the embankment is less stabilized, not taking into account the water retention capacity (fig.2).*

Because the terrace platform is located on the embankment slope is performed by movement (digging and translation) material (soil and skeleton) resulting from digging conducted in the excavation slope, soil is not stabilized, and water retention capacity is significantly diminished due to its leakage through existing capillaries; this portion can not be considered in the following calculations [5].

In this situation, considering the geometrical elements shown in Figure 1 in conjunction with Figure 2, water from rainfall would accumulate in a triangular prism with base formed by the triangle ΔABP and height (length) of a meter, respectively at the base of the transverse semi profile of excavation.

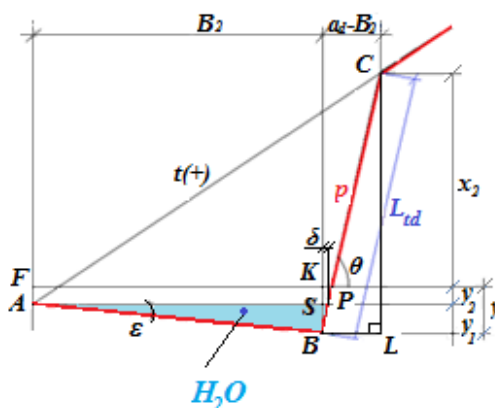


Fig. 2 Section executed through the body slope of excavation representation of portion of water accumulation

Sectional area, potential accumulator of precipitation, is represented by the color blue area, respectively ΔABP .

$$A_{\Delta ABP} = \frac{(B_2 + \delta)y/2}{2} = \frac{(B_2 + \delta)y}{4} \text{ cum: } \delta \rightarrow 0, \text{ atunci: } A_{\Delta} = \frac{B_2 y}{4} = 0,250 B_2 y$$

In the right triangle ΔABS

$$\text{tg } \varepsilon = \frac{y/2}{B_2} \rightarrow y = 2B_2 \text{ tg } \varepsilon$$

By replacing the value of y in the triangle area ΔABS

$$A_{\Delta ABS} = \frac{B_2 \cdot 2B_2 \text{ tg } \varepsilon}{4} = \frac{B_2^2}{2} \text{ tg } \varepsilon = 0,5 B_2^2 \text{ tg } \varepsilon$$

Table No. 1

The potential water volume, that might accumulate on a linear meter of terrace depending on the geometrical characteristics of forestry terraces.

Terrace width B		Seated terrace ($\varepsilon = 5^\circ$)		New terrace ($\varepsilon = 5^\circ$)	
(m)	(dm)	Aria of the prism base $A_{\Delta} = 0,5 B^2 \text{ tg } \varepsilon$ (dm ²)	Accumulated volume V_{H_2O} (dm ³ = l)	ria of the prism base $A_{\Delta} = 0,25 B^2 \text{ tg } \varepsilon$ (dm ²)	Accumulated volume V_{H_2O} (dm ³ = l)
1,5	15	9,79	97,9	4,90	49,0
1,6	16	11,14	111,4	5,57	55,7
1,7	17	12,57	125,7	6,29	62,9
1,8	18	14,09	140,9	7,05	70,5
1,9	19	15,70	157,0	7,85	78,5
2,0	20	17,40	174,0	8,70	87,0

▪ **Analytical calculation II**

Water volume that can accumulate on a linear meter of terrace (ie a right triangular prism with a height of one meter) it can be calculated determining at first cross-sectional area that accumulates, effected by the longitudinal profile represented in Figure 3.

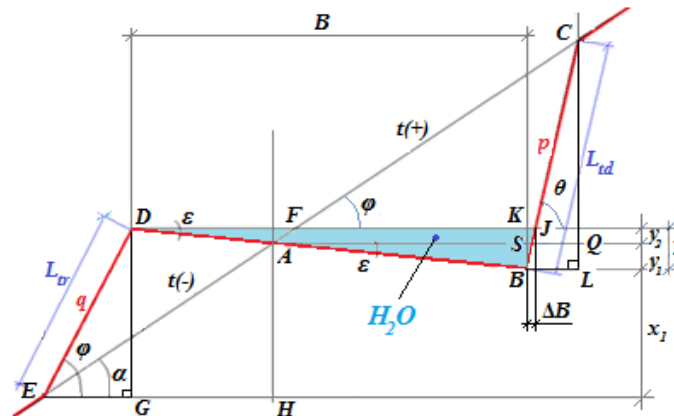


Fig. 3 Section executed through the body slope of excavation representation of water accumulation area.

Thus, in the right triangle ΔBKJ by applying trigonometric functions [1], takes place:

$$\text{ctg } \theta = \frac{\Delta B}{y} \Rightarrow \Delta B = y \text{ ctg } \theta$$

and in the right triangle ΔDBK takes place:

$$\text{tg } \varepsilon = \frac{y}{B_1 + B_2} \Rightarrow y = B \text{ tg } \varepsilon$$

Surface with water accumulator potential is the summation of surfaces forming triangle ΔDBJ (respective areas of the right triangles ΔDBK and ΔBKJ). The calculation of the two triangles areas are:

$$A_{\Delta DBK} = \frac{(B_1 + B_2)(y_1 + y_2)}{2} ; A_{\Delta BKJ} = \frac{\Delta B \cdot (y_1 + y_2)}{2}$$

$$A_{\Delta DBJ} = \frac{(B_1 + B_2)(y_1 + y_2)}{2} + \frac{\Delta B \cdot (y_1 + y_2)}{2} = \frac{1}{2} (y_1 + y_2)(B + \Delta B) = \frac{1}{2} y(B + \Delta B)$$

By replacing the expression ΔB and expression of y , previously determined is obtained:

$$A_{\Delta DBJ} = \frac{y}{2} (B + y \text{ ctg } \theta) = \frac{y}{2} (B + y \text{ ctg } \theta) = \frac{B \text{ tg } \varepsilon}{2} (B + B \text{ tg } \varepsilon \cdot \text{ctg } \theta)$$

$$A_{\Delta DBJ} = \frac{1}{2} B^2 \text{ tg } \varepsilon (1 + \text{tg } \varepsilon \cdot \text{ctg } \theta) \quad (dm^2)$$

The volume of accumulated water is:

$$V_{H_2O} = A_{\Delta DBJ} \cdot L \quad (dm^3)$$

An example of applied numerical for its geometric features is presented below :

θ – excavation slope, ($\theta = 45^\circ$);

ε – the tilting angle of platform terrace (contraslope $\varepsilon = 5^\circ$);

B – width of platform terrace, ($B = 1,5 \text{ m} = 15 \text{ dm}$);

L – length of triangular prism ($L = 10 \text{ dm}$).

$$A_{\Delta DBJ} = 0,5 \cdot 1,5^2 \text{ tg } 5^\circ (1 + \text{tg } 5^\circ \cdot \text{ctg } 45^\circ) = 10,7 dm^2$$

$$V_{H_2O} = 10,7 dm^2 \cdot 10 \text{ dm} = 107 dm^3 = 107 l$$

Calculation based on experimental results III

Form the nomograms presented for different values of contraslope tilting and the different values of the measured distances between two successive longitudinal axis [3], is read the corresponding value parallel intersection to abscissa axis taken from the point that marks the 5° tilting of the contraslope, for a certain distance provided between two parallel terraces. From the intersection point previously determined is drawn perpendicular until meets to the abscissas axis, where is record the held water volume.

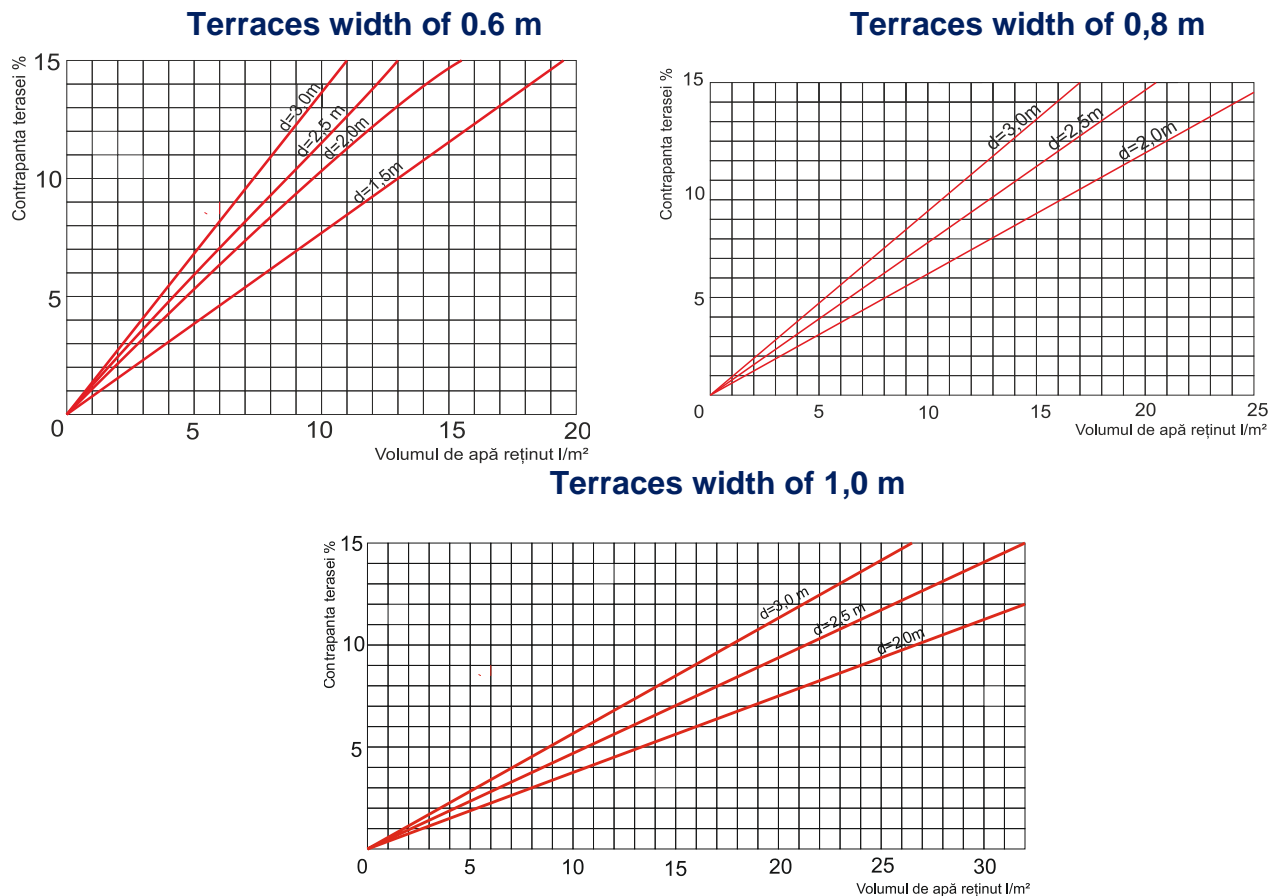


Fig. 4 Nomograms on the correlation between terraces geometrical elements, location distance between the terraces and the accumulated water volume.

(nomograms taken from „Arranging of torrential hydrographic basins through forestry and hydro technical works”, vol. I; processed in authors electronic format)

It seeks to determine the coefficients of the interpolation polynomial in order to determine the values of accumulated water volume on the terraces which have widths greater than those shown in nomograms above. Holding a number of three nomograms by "reading" them at the values of considered constant terrace width is obtain a second degree polynomial, whose coefficients are undetermined [1].

Interpolation polynomial will take the form:

$$f(x) = ax^2 + bx + c$$

Case 1

Is read from each nomogram the corresponding value for a distance between the vertical axes of two parallel terraces considered of 3 meters. Is considered the terrace contraslope having the tilt of $\varepsilon = 5^\circ$.

In the first nomogram, parallel taken through 5° value to the abscissa, intersects the right representing the distance between two successive terraces (equal with 3 meters). From the intersection descends perpendicular on the Ox axis, registering value of retained water volume,

respectively $3,6 \text{ l/m}^2$. So by assigning $x = 0,6$ and introducing in the general form of second-degree polynomial is obtained by equalizing, equation noted (1):

$$\begin{cases} f(0,6) = 0,6^2a + 0,6b + c \\ f(0,6) = 3,6 \end{cases} \Rightarrow 9a + 15b + 25c =$$

90 (1)

Procedure is repeated for the second nomogram, giving the equation (2):

$$\begin{cases} f(0,8) = 0,8^2a + 0,8b + c \\ f(0,8) = 5,2 \end{cases} \Rightarrow 16a + 20b + 25c =$$

130 (2)

Finally in the third nomogram, respecting the described algorithm is obtained the equation noted (3):

$$\begin{cases} f(1,0) = 1,0^2a + 1,0b + c \\ f(1,0) = 9 \end{cases} \Rightarrow a + b + c =$$

9 (3)

Solving the formed system by three noted equation (1), (2), (3) determining values of sought polynomial coefficients, obtaining: $a = 127,5$; $b = -190,5$; $c = 72$. Introducing the determined values proper coefficients in the interpolation polynomial it can specify its general form:

$$f(x) = 127,5x^2 - 190,5x + 72$$

Therefore, for a new value of terrace platform width of 1.5 m in size, the volume of accumulated water is determined using a general form of interpolation polynomial that retains the coefficients value previously determined; is assigned the width value $x = 1.5 \text{ m}$:

$$f(1,5) = 127,5 \cdot 1,5^2 - 190,5 \cdot 1,5 + 72 = 73,13 \text{ l/m}^2$$

The volume of water accumulated on a terrace of 1.5 m width, contraslope of 5° for construction the volume will be $V = 73,13 \text{ l/m}^2$

For a value of terrace platform width that has the predicted size of 2.0 m volume of accumulated water is:

$$f(2,0) = 127,5 \cdot 2,0^2 - 190,5 \cdot 2,0 + 72 = 201 \text{ l/m}^2$$

The intermediate values of spread $1.5 \div 2.0 \text{ m}$, were calculated based on the described algorithm and recorded in the table 2.

Case 2

Another interpolation polynomial results when the distance between two successive longitudinal axis considered parallel, is adopted different then the first presented case. Each nomogram is read corresponding value for a distance between the longitudinal axes of two parallel terraces considered of 2.5 meters. It is considered a terrace contraslope of $\varepsilon = 5^\circ$ tilt.

$$\begin{cases} f(0,6) = 0,6^2a + 0,6b + c \\ f(0,6) = 4,2 \end{cases} \Rightarrow 9a + 15b + 25c =$$

105 (4)

$$\begin{cases} f(0,8) = 0,8^2a + 0,8b + c \\ f(0,8) = 6,5 \end{cases} \Rightarrow 16a + 20b + 25c =$$

160 (5)

$$\begin{cases} f(1,0) = 1,0^2 a + 1,0b + c \\ f(1,0) = 10,8 \end{cases} \Rightarrow a + b + c =$$

$$10,8 \quad (6)$$

Once the formed system is solve from the three equations noted (4), (5), (6) is determined the values of the polynomial coefficients, obtaining $a = 27,5$; $b = -27,5$; $c = 10,8$. So, polynomial will take form:

$$f(x) = 27,5x^2 - 27,5x + 10,8$$

For a value of platform width of 1.5 m, accumulation of water will have the resulting value from the width introduction of $x = 1.5$ m, the general expression of polynomial interpolation result:

$$f(1,5) = 27,5 \cdot 1,5^2 - 27,5 \cdot 1,5 + 10,8 = 31,4 \text{ l/m}^2$$

The volume of water accumulated on a terrace of 1.5 m width, the contraslope is constructed with a tilt of 5° the volume will be $V_{H_2O} = 31,4 \text{ l/m}^2$.

For a terrace of 2.0 m with, the volume of accumulated water will be:

$$f(2,0) = 27,5 \cdot 2,0^2 - 27,5 \cdot 2,0 + 10,8 = 65,8 \text{ l/m}^2$$

Approximating, is obtain: $V_{H_2O} = 32,3 \text{ l/m}^2$.

The second case is another example of how to obtain a polynomial function and is not considered in the condition of data final interpretation.

CONCLUSIONS

Table no. 2

The potential water volume, calculated by the three specific methods thespread of 1.5 ÷ 2.0 m widths of forestry terraces with a contraslope of $\varepsilon = 5^\circ$ tilt.

Terrace width B (dm)	Analytical calculation I		Analytical calculation II		Calculation based on the experimental results III
	Aria of the prism base $A_{\Delta} = 0,5B^2 \text{ tg } \varepsilon$ (dm ²)	The volume of accumulated water V_{H_2O} (dm ³ = l)	Aria of the prism base $A_{\Delta} = \frac{1}{2} B^2 \text{ tg } \varepsilon (1 + \text{tg } \varepsilon \cdot \text{ctg } \theta)$ (dm ²)	The volume of accumulated water $V_{H_2O} = A_{\Delta} \cdot L$ (dm ³ = l)	The volume of accumulated water calculated by polynomial interpolation $f(x) = 127,5x^2 - 190,5x + 72$ (l/m ²)*
15	9,79	97,9	10,64	106,4	73,1
16	11,14	111,4	12,10	121,0	93,6
17	12,57	125,7	13,66	136,6	116,7
18	14,09	140,9	15,32	153,2	142,2
19	15,70	157,0	17,07	170,7	170,4
20	17,40	174,0	18,91	189,1	201,0

* volume expressed in l/m² as expressed in the used nomograms, (m. u. located on the abscissa)

The volume of potential accumulated water was determined by three methods, two analytical and one using interpolation of experimental data reported in the quoted literature, in the version where the terrace contraslope is at 5° horizontal angle and an excavation slope with a tilt of 45° .

Are calculated for potential water accumulations for forestry terraces widths spread of 1.5 ÷ 2.0 m, their achievement being made by mechanical means.

Analytics calculus algorithms can be applied for different terraces widths, different terrace tilts and excavation slope. By varying parameters involved in presented mathematical relations, can determine the volume of accumulated water on the platform surface under conditions requested by potential user. Thus, for example, if considered terrace width of 1.6 m, tilt of 8° , excavation slope of 22° , the volume of accumulated water will be:

- based on analytically calculus I, $V_{H_2O} = 179,8 \text{ l}$;
- based on analytically calculus II, $V_{H_2O} = 242,2 \text{ l}$.

Regarding the algorithm calculation using experimental data is a working model, but the condition can be improved identifying more data collected from field experiments, the appearance of a higher rank function or a logarithmic or exponential distributions.

The models presented can be applied if the terraces soil volume is sufficient to establish and develop cultures of fruit trees and vineyards.

BIBLIOGRAPHY

1. **Bachmann, K.H., Berthold, G., Beyer, O., Bittner, L., Bock, H., Boseck, H., Bothe, H. G., et al.**, 1975. *Kleine Enzyklopädie der Mathematik*. VEB Bibliographisches Institut Leipzig, Leipzig.
2. **Constandache, C., Untaru, E., Munteanu, F.**, 2002. Research on the evolution of torrential processes and land degradation in torrential hydrographic basins in Vrancea, in order to optimize hydrological and anti-erosion arranging. (*Cercetări privind evoluția proceselor torrențiale și de degradare a terenurilor în bazine hidrografice torrențiale din Vrancea, în vederea optimizării tehnologiilor de amenajare hidrologică și anti-erozională*). Annals ICAS No.45, Forestry Technical Publishing, Bucharest.
3. **Munteanu, S.A., Traci, C., Clinciu, I., Lazăr, N., Untaru, D.**, 1991. (Arranging of torrential hydrographic basins through forestry and hydro technical works) *Amenajare abazinelor hidrografice torrențiale prin lucrări silvice și hidrotehnice*, vol. I, Romania Academy Publishing, Bucharest.
4. **Munteanu, S.A., Traci, C., Clinciu, I., Lazăr, N., Untaru, D.**, 1993. Arranging of torrential hydrographic basins through forestry and hydro technical works (*Amenajare abazinelor hidrografice torrențiale prin lucrări silvice și hidrotehnice*), vol. II, Romanian Academy Publishing, Bucharest.
5. **Tudosoiu, C.**, 1989. *Worn terasier on SM-445 type T- 07 tractor*. Technical and economic study, manuscript, I.C.A.S., Bucharest.
6. **Tudosoiu, C.**, 2008. Research on promoting innovative techniques of mechanization in reforestation technologies. (*Cercetări privind promovarea unor tehnici inovative de mecanizare în cadrul tehnologiilor de împăduriri*). Final scientific report, manuscript, I.C.A.S., Bucharest.