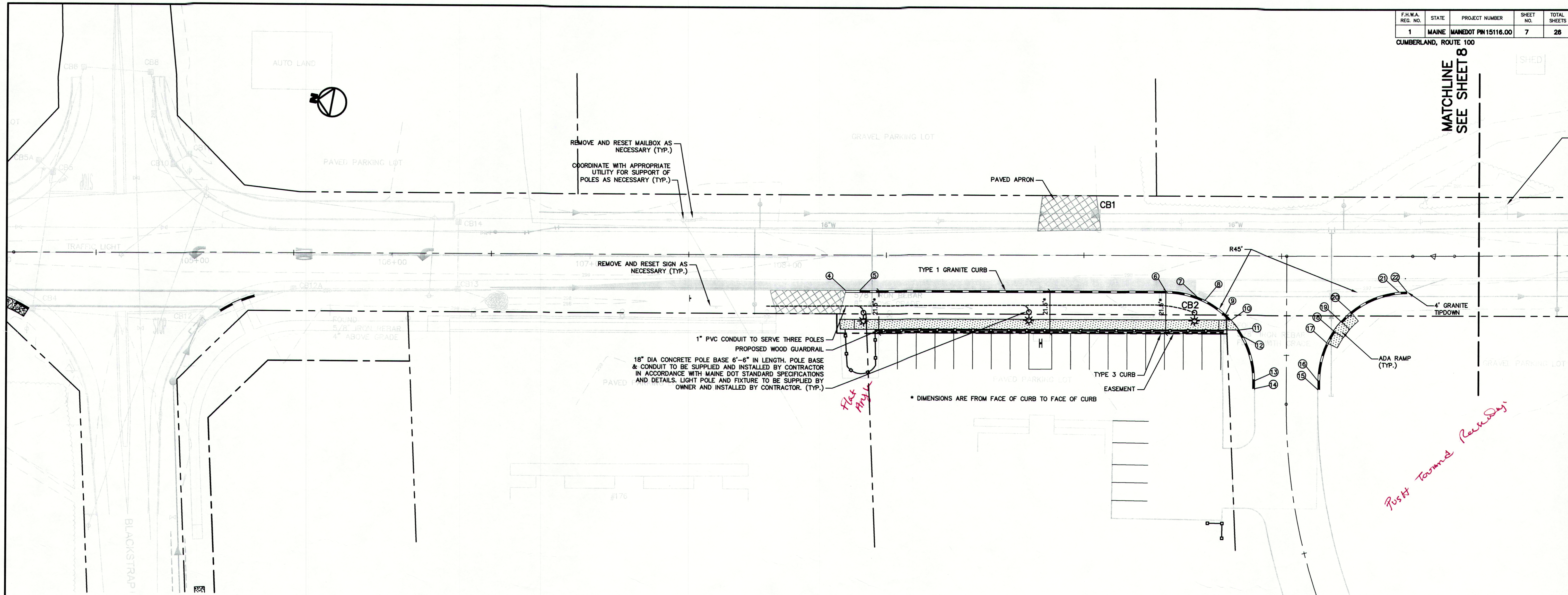
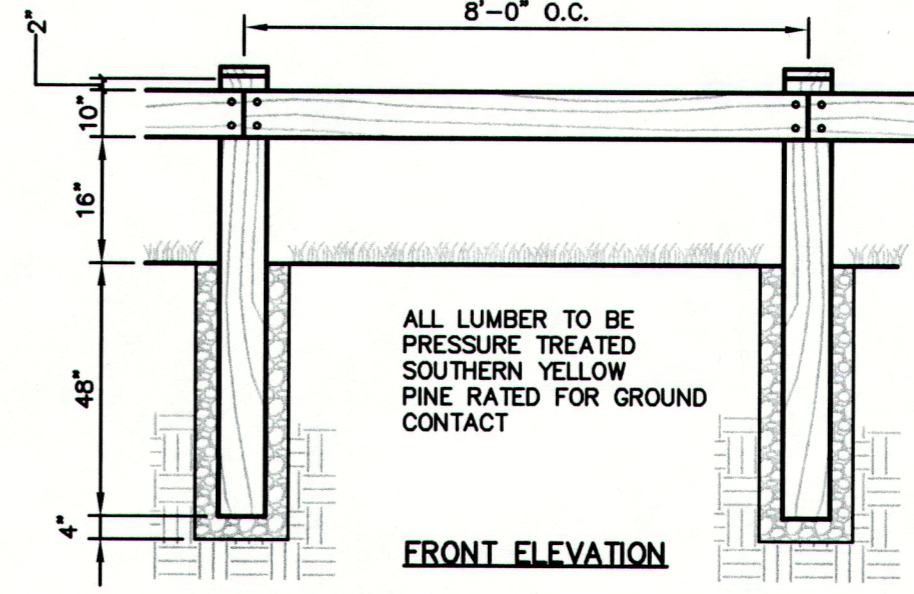
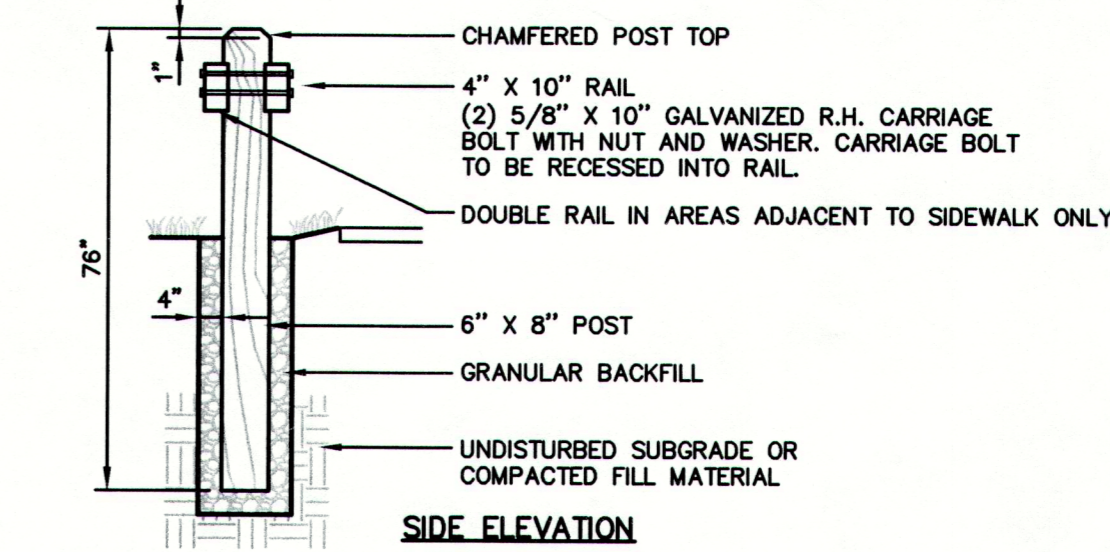
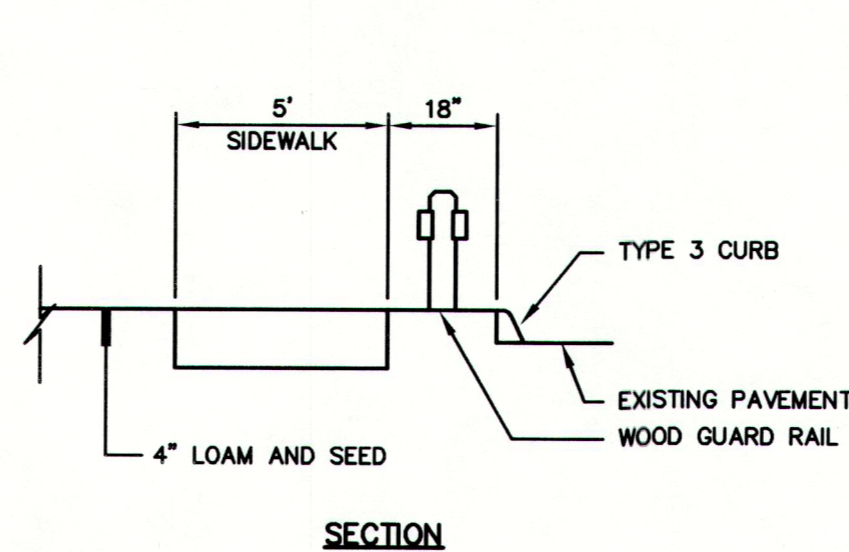


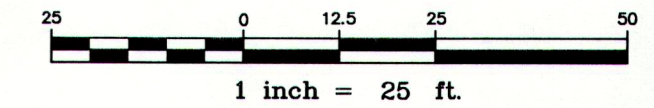
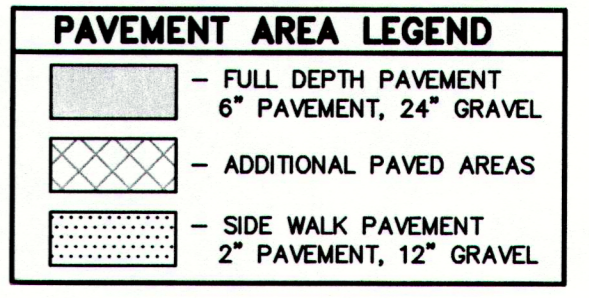
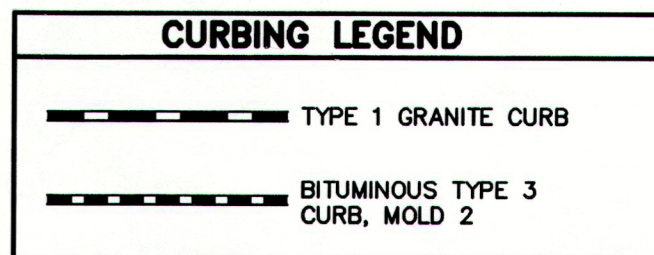
CUMBERLAND, ROUTE 100
MATCHLINE SEE SHEET 8



CURB ID	STATION / OFFSET FROM	CURB ID	STATION OFFSET TO	LENGTH (IN FT)	RADIUS (IN FT)	CURB TYPE	COMMENT
4	108+29.57 / 18.00' RT	5	108+36.57 / 18.00' RT	7.00	-	TIP DOWN	
5	108+36.57 / 18.00' RT	6	109+91.53 / 18.00' RT	154.96	-	TYPE 1	
6	109+91.53 / 18.00' RT	7	110+07.43 / 20.90' RT	16.25	45.00	TYPE 1	
7	110+07.43 / 20.90' RT	8	110+11.10 / 22.48' RT	4.00	45.00	HEADSTONE	
8	110+11.10 / 22.48' RT	9	110+21.80 / 29.70' RT	12.95	45.00	TYPE 1	
9	110+21.80 / 29.70' RT	10	110+24.63 / 32.52' RT	4.00	45.00	TIP DOWN	
11	110+28.62 / 37.52' RT	12	110+30.74 / 40.91' RT	4.00	45.00	TIP DOWN	
12	110+30.74 / 40.91' RT	13	110+36.59 / 63.29' RT	23.39	45.00	TYPE 1	
13	110+36.59 / 63.29' RT	14	110+36.55 / 67.20' RT	4.00	45.00	TIP DOWN	
15	110+68.58 / 66.80' RT	16	110+68.59 / 62.80' RT	4.00	45.00	TIP DOWN	
16	110+68.59 / 62.80' RT	17	110+72.96 / 43.67' RT	19.78	45.00	TYPE 1	
17	110+72.96 / 43.67' RT	18	110+76.44 / 37.61' RT	7.00	45.00	TIP DOWN	
19	110+80.15 / 32.89' RT	20	110+85.22 / 28.08' RT	7.00	45.00	TIP DOWN	
20	110+85.22 / 28.08' RT	21	111+09.60 / 18.18' RT	29.71	45.00	TYPE 1	
21	111+09.60 / 18.18' RT	22	111+13.59 / 18.00' RT	4.00	45.00	TIP DOWN	



WOOD GUARD RAIL
 NOT TO SCALE



S:\Land Projects\1455\01_3D\dwg\1455-01_GEO-DRAIN.dwg - Sep. 28, 2009 - 3:27pm - CURB2 - dburgess

Rev.	Date	Revision
1	02/19/09	ELIMINATED FUTURE IMPROVEMENTS, MISC. REVS.

CONSTRUCTION	Date	By
FINAL TOWN REVIEW	06/01/09	RCN
CONSTRUCTION	05/26/09	RCN
ADDENDUM #3	02/20/09	DER
BIDDING	05/27/08	DER
	04/21/08	DER

Design: RCN Draft: ZRJ Date: MARCH 2008
 Checked: TLG Scale: 1" = 25' Job No.: 1455.01
 File Name: 1455-01_GEO-DRAIN.dwg
 This plan shall not be modified without written permission from Gorrill-Palmer Consulting Engineers, Inc. (GPCEI). Any alterations, authorized or otherwise, shall be at the user's sole risk and without liability to GPCEI.

GP Gorrill-Palmer Consulting Engineers, Inc.
 Transportation and Civil Engineering Services
 PO Box 1237 207-657-6910
 15 Shaker Road FAX: 207-657-6912
 Gray, ME 04039 E-Mail: mail@gorrillpalmer.com

Drawing Name: **Revised Curb/Pavement Plan**
 Project: **Route 100 Improvements**
 Cumberland, Maine
 Client: **Town of Cumberland**
 290 Tuttle Road, Cumberland, Maine 04021

Drawing No.
C1