



Green, S. M., Dungait, J. A. J., Tu, C., Buss, H., Sanderson, N., Hawkes, S. J., Xing, K., Yue, F., Hussey, V., Peng, J., Johnes, P., Barrows, T., Hartley, I. P., Song, X., Jiang, Z., Meersmans, J., Zhang, X., Tian, J., Wu, X., ... Quine, T. (2019). Soil functions and ecosystem services research in the Chinese karst Critical Zone. *Chemical Geology*, 527, [119107].
<https://doi.org/10.1016/j.chemgeo.2019.03.018>

Peer reviewed version

License (if available):
CC BY-NC-ND

Link to published version (if available):
[10.1016/j.chemgeo.2019.03.018](https://doi.org/10.1016/j.chemgeo.2019.03.018)

[Link to publication record in Explore Bristol Research](#)
PDF-document

This is the accepted author manuscript (AAM). The final published version (version of record) is available online via Elsevier at <https://www.sciencedirect.com/science/article/abs/pii/S0009254119301160> . Please refer to any applicable terms of use of the publisher.

University of Bristol - Explore Bristol Research


General rights

This document is made available in accordance with publisher policies. Please cite only the published version using the reference above. Full terms of use are available:
<http://www.bristol.ac.uk/red/research-policy/pure/user-guides/ebr-terms/>

Accepted Manuscript

Soil functions and ecosystem services research in the Chinese karst Critical Zone

Sophie M. Green, Jennifer A.J. Dungait, Chenglong Tu, Heather L. Buss, Nicole Sanderson, Simon J. Hawkes, Kaixiong Xing, Fujun Yue, Victoria L. Hussey, Jian Peng, Penny Johnes, Tim Barrows, Iain P. Hartley, Xianwei Song, Zihan Jiang, Jeroen Meersmans, Xinyu Zhang, Jing Tian, Xiuchen Wu, Hongyan Liu, Zhaoliang Song, Richard Evershed, Yang Gao, Timothy A. Quine



PII: S0009-2541(19)30116-0
DOI: <https://doi.org/10.1016/j.chemgeo.2019.03.018>
Reference: CHEMGE 19107
To appear in: *Chemical Geology*
Received date: 26 April 2018
Revised date: 22 January 2019
Accepted date: 13 March 2019

Please cite this article as: S.M. Green, J.A.J. Dungait, C. Tu, et al., Soil functions and ecosystem services research in the Chinese karst Critical Zone, *Chemical Geology*, <https://doi.org/10.1016/j.chemgeo.2019.03.018>

This is a PDF file of an unedited manuscript that has been accepted for publication. As a service to our customers we are providing this early version of the manuscript. The manuscript will undergo copyediting, typesetting, and review of the resulting proof before it is published in its final form. Please note that during the production process errors may be discovered which could affect the content, and all legal disclaimers that apply to the journal pertain.

Title: Soil functions and ecosystem services research in the Chinese karst Critical Zone

Running Title: Review of Chinese karst CZ soil research

Authors: Sophie M. Green^{1*}, Jennifer A. J. Dungait^{1#,2}, Chenglong Tu³, Heather L. Buss⁴, Nicole Sanderson¹, Simon J. Hawkes⁵, Kaixiong Xing⁶, Fujun Yue⁷, Victoria L. Hussey⁸, Jian Peng⁹, Penny Johnes⁸, Tim Barrows¹, Iain P. Hartley¹, Xianwei Song¹⁰, Zihan Jiang¹¹, Jeroen Meersmans¹², Xinyu Zhang¹⁰, Jing Tian¹⁰, Xiuchen Wu¹³, Hongyan Liu¹¹, Zhaoliang Song¹⁴, Richard Evershed⁵, Yang Gao¹⁰ and Timothy A. Quine¹.

¹Geography, College of Life and Environmental Sciences, Amory Building, University of Exeter, Rennes Drive, Exeter, EX4 4QD, UK.

²Sustainable Agriculture Sciences, Rothamsted Research, North Wyke, Okehampton, Devon EX20 2SB, UK

³State Key Lab of Geographical Environmental Geochemistry, Institute of Geochemistry, Chinese Academy of Sciences, Guiyang, 550002, P.R. of China

⁴School of Earth Sciences, Wills Memorial Building, University of Bristol, Bristol, BS8 1RJ, UK

⁵Organic Chemistry Unit, School of Chemistry, University of Bristol, Cantock's Close, Bristol, BS8 1TS, UK

⁶Institute of Geographical Sciences and Natural Resources Research, Chinese Academy of Sciences, Beijing, 100101, P.R. of China

⁷School of Geographical and Earth Sciences, University of Glasgow, Glasgow, G12 8QQ, United Kingdom

⁸School of Geographical Sciences, University of Bristol, University Road, Bristol, BS8 1SS, UK

⁹Laboratory for Earth Surface Processes, Ministry of Education, College of Urban and Environmental Sciences, Peking University, Beijing 100871, P.R. of China

¹⁰Key Laboratory of Ecosystem Network Observation and Modeling, Institute of Geographic Sciences and Natural Resources Research, CAS, Beijing 100101, P.R. of China

¹¹Department of Ecology, College of Urban and Environmental Science and MOE Laboratory for Earth Surface Processes, Peking University, Beijing 100871, P.R. of China

¹²Cranfield Soil and Agrifood Institute, School of Water, Energy and Environment, Cranfield University, Cranfield, MK43 0AL, UK

¹³State Key Laboratory of Earth Surface Processes and Resource Ecology, Faculty of Geographical Science, Beijing Normal University, Beijing 100871, P.R. of China

¹⁴Institute of the Surface-Earth System Science Research, Tianjin University, Tianjin 300072, P.R. of China

#Current address

A revised paper for *Chemical Geology* submitted on 21st January 2019.

*Corresponding author: Dr Sophie M. Green. Geography, College of Life and Environmental Sciences, Amory Building, University of Exeter, Rennes Drive, Exeter, EX4 4QD, UK.

E-mail: sophiegreen28@hotmail.com

Abstract

Covering extensive parts of China, karst is a critically important landscape that has experienced rapid and intensive land use change and associated ecosystem degradation within only the last 50 years. In the natural state, key ecosystem services delivered by these landscapes include regulation of the hydrological cycle, nutrient cycling and supply, carbon storage in soils and biomass, nutrient cycling, biodiversity and food production.

Intensification of agriculture since the late-20th century has led to a rapid deterioration in Critical Zone (CZ) state, evidenced by reduced crop production and rapid loss of soil. In many areas, an ecological ‘tipping point’ appears to have been passed as basement rock is exposed and ‘rocky desertification’ dominates. This paper reviews contemporary research of soil processes and ecosystems service delivery in Chinese karst ecosystems, with an emphasis on soil degradation and the potential for ecosystem recovery through sustainable management. It is clear that currently there is limited understanding of the geological, hydrological and ecological processes that control soil functions in these landscapes, which is critical for developing management strategies to optimise ecosystem service delivery. This knowledge gap presents a classic CZ scientific challenge because an integrated multi-disciplinary approach is essential to quantify the responses of soils in the Chinese karst CZ to extreme anthropogenic perturbation, to develop a mechanistic understanding of their resilience to environmental stressors, and thereby to inform strategies to recover and maintain sustainable soil function.

Keywords: karst, critical zone, China, soil processes, soil degradation, ecosystem services

Contents

1. Introduction: soil research in the Chinese karst Critical Zone (CZ)
2. The imbalance between soil formation and soil loss by erosion in the Chinese karst CZ
 - 2.1 Bedrock weathering and soil formation
 - 2.2 Soil erosion and loss
3. Plant adaptations to spatial resource heterogeneity in the Chinese karst CZ
 - 3.1 Water storage and availability in soil
 - 3.2 Soil nutrient cycling and availability
4. Response of soil functions to agricultural abandonment under the ‘Grain for Green Programme’ (GGP) in the Chinese karst CZ
5. Integration and identification of the key mechanisms underlying the delivery of ecosystem services and optimisation of land use in the Chinese karst CZ – the way forward
6. Conclusions

1. Introduction: soil research in the Chinese karst Critical Zone

Soil degradation across China is a pervasive problem that is a major constraint to achieving a sustained increase in agricultural production to support the growing human population, estimated to reach 1.44 billion by 2024 (UN, 2017). The current population of 36 million in southwest China are amongst the poorest in the country with regional gross domestic product (GDP) at less than 50% of the national average (Huang et al. 2008). The most economically-deprived in the region are farmers who forge a living from cultivation of the characteristically thin soils overlying carbonate rocks in the sub-tropical karst ecosystem that covers ~0.51 million km². Land available for farming is constrained by the distribution of pockets of soil of adequate depth between rock outcrops. Here, widespread deforestation of the steeply sloping topography has caused accelerated erosion of soil by water, especially during monsoonal downpours (Zhang et al. 2011a; Chen et al. 2012a; Bai et al. 2013; Peng et al. 2016). In addition, soil function and subsequent ecosystem service delivery from soils is negatively impacted by poorly managed cultivation (Richardson & Kumar 2017), including unbalanced inorganic fertilization (Figure 1) to support continuous rotational cropping and manual consolidation of dwindling soil stocks by farmers (Figure 2). In many areas, a tipping point (i.e. the ‘point of no return’, where soil function is effectively lost due to insufficient mass and/or biological viability) appears to have been passed as rapid and intensive land use change over several decades has caused widespread landscape degradation, ranging in severity from diminishing soil cover to discontinuous regolith to large areas of bare rock, described as ‘rocky desertification’ (see Text box, Figure 3, 4; Huang & Cai 2007; Wang et al. 2004a, 2014; Chen et al. 2011b; Gao et al. 2013). For example, between 1974 to 2001 rocky desertification in Guizhou Province proceeded at a rate of ~120 km² yr⁻¹ (Huang & Cai 2007). Recently, Jiang et al. (2014) estimated that 5.8% of the southwest China karst is rocky desert (Table 1). The ramifications of the widespread rocky desertification in southwest China karst are profound at the human-scale and may have significant larger-scale consequences including changes in evaporation which could affect the timing and location of monsoon rains (Gao et al. 2013).

Progressive soil degradation in Chinese karst landscapes diminishes *soil functions* including nutrient cycling; provision of food, fibre and fuel; carbon sequestration; water purification and soil containment reduction, climate regulation; flood regulation; and habitat for organisms. Consequently, the delivery of regulating, supporting and provisioning *ecosystem services*, e.g. regulation of the hydrological cycle, nutrient cycling and supply, carbon storage in soils and biomass, nutrient cycling and biodiversity (Field et al. 2015), is

severely compromised. Of profound importance to the local human population of the Chinese karst, the provisioning ecosystem service of food production is critically affected by soil degradation and presents as persistently poor and declining crop yields (Yuan 2001; Lal 2002; 2015; Liu et al. 2006; Wang et al. 2004a; Zhang et al. 2013). Sustainable solutions to land management are urgently required to restore the degraded karst landscapes of southwest China, potentially including abandonment and economic compensation, and are integral to lifting the local population out of poverty (Quine et al. 2017); thus, the 'Grain for Green Programme' (GGP) was introduced in the region in the 1990s (Liu et al. 2008; Uchida et al. 2005). Abandonment of sloping agricultural land is a key recommendation, with the expectation for the unmanaged regeneration of natural vegetative communities to mature, species-diverse forest, and the ultimate rejuvenation of degraded soils. However, little is known about the geological, hydrological and ecological processes which control soil functions in these landscapes and how best to manage them to optimise ecosystem service delivery. The key question for regeneration and sustainable management of the karst landscapes in the region is thus "how can the highly heterogeneous critical zone resources be restored, to enable sustainable delivery of ecosystem services?"

How the geological evolution of the CZ has established ecosystem functions and the foundations for CZ sustainability is a fundamental CZ science question (Banwart et al. 2013). We contend that karst landscapes represent an end-member on the spectrum of sensitivity of natural ecosystems to human perturbation in which unsustainable land use is causing catastrophic change in ecosystem function from which the systems are unlikely to recover on relevant management timescales. This review paper specifically explores recent research on Chinese karst ecosystems since the early 1980s through a multidisciplinary CZ lens on specific soil processes (e.g. weathering of minerals, percolation of water, rooting, decomposition) and soil functions and ecosystem service delivery from soil (see recent reviews by Bouma (2014) and Adhikari and Hartemink (2016)). It focusses on the complex biogeochemical-physical processes that combine in the karst CZ, i.e. from the vegetation canopy down to the epikarst (the weathered zone of enhanced porosity on or near the surface) to transform rock and biomass into soil that in turn supports the function of the terrestrial biosphere, including human well-being (White et al. 2015). Particular emphasis is placed on the potential for the recovery of key soil functions that deliver ecosystem services after abandonment of agriculture under the GGP (see Text box).

2. The imbalance between soil formation and soil loss by erosion in the Chinese karst CZ

Soil quantity is determined by the balance between the rates of pedogenesis and losses by erosion, and both are strongly affected by numerous factors including geomorphologic position, vegetation cover, and management. The iconic (unmanaged) Chinese karst landscape is characterised by evergreen and deciduous broad-leaved mixed forest covering steep slopes, where diverse microhabitats arise from the complex mosaic of rock and soil and dynamic hydrology that strongly influences the spatial distribution of soil, water and nutrients. The distinctive hydrology and landforms arise from the combination of highly soluble carbonate lithologies and well-developed secondary porosity, characterised by a surface-underground ‘double layer’ of rugged, complex surface terrain intimately connected to large subterranean drainage networks, characterised by sinkholes, sinking streams, closed depressions, caves and fissures (Williams 1987; Cao and Yuan 2005; Peng & Wang 2012; Dai et al. 2015) (Figures 3 and 5).

2.1 Bedrock weathering and soil formation

The production of soil mineral particles by bedrock weathering is slow, therefore, soil formation is generally considered to be most significant over geological, rather than human, timescales (Wei 1996). The substantial rainfall of the sub-tropical monsoonal climate of southwest China promotes rapid carbonation (although higher temperatures will slow the rate as carbon dioxide (CO₂) is less soluble at higher temperatures), and subsequently, only minimal amounts of undissolved mineral particles are available for soil formation in karstic systems of the region. Therefore, in the absence of aeolian deposition, soil formation in karst areas depends on “impurities” within the bedrock, predominantly silicate minerals, which provide both a structural matrix and additional elements, many of which are essential macro- and micro-nutrients (Wang et al. 1999; Moore et al. 2017). Wang et al. (1999) examined bedrock from five sites across Guizhou and Hunan provinces and found 11.6 – 38.8% non-carbonate residual mineral content in the limestones and 0.6 – 4.0% residual content in the dolostones. They correlated these contents with mineral and elemental contents in the overlying soils to conclude that the soils were formed from the bedrock impurities and not via deposition of transported material. Non-carbonate mineral contents can vary even within a single outcrop as observed by Moore et al. (2017) who found adjacent beds in Puding County, Guizhou, with 4, 25, and 33% non-carbonate mineral contents. Based on the abundances of non-carbonate (largely silicate) mineral impurities in the bedrock of the karst

region of southwest China, up to 8000 years is required for ~1 cm of soil to form (1.3 – 5.0 mm ka⁻¹ weathering rate) from dissolution of the carbonate bedrock under present climatic conditions, without erosion or other anthropogenic perturbations (Wan 1995; Wang et al. 1999; Li et al. 2002). An average rate of soil formation was estimated for the central Guizhou karst region at up to 3.7 mm ka⁻¹ (Wan 1995). However, anthropogenic perturbations such as acidification by inorganic fertilizers, weathering rates and nutrient release can accelerate and become relevant at timescales with significance for local human populations (discussed below).

Rock-soil-water-atmosphere interactions and the transfer of energy and materials in karst environments are constrained by the mineralogy and chemical weathering of the bedrock. Zhu et al. (2008) divided the weathering-pedogenesis of carbonate rocks into three geochemical evolution stages based on the dominant processes occurring at different depths in karst soil profiles: (1) calcium (Ca), magnesium (Mg)-depletion and silicon (Si), aluminium (Al)-enrichment; (2) iron (Fe), manganese (Mn)-enrichment and (3) Si-depletion and Al-enrichment in subtropical regions. The rock-soil interface of carbonate rock weathering profiles is generally characterized by strong Si and Al enrichment and Ca depletion, with limited enrichment of Mg observed in some limestone profiles (Zhu et al. 2008), where Mg is retained in silicate minerals. Due to the low nutrient content (with the notable exception of Ca and Mg) of carbonate lithology, spatial variation in ecosystem productivity and CZ resilience to perturbation may be strongly controlled by the vertical and lateral distribution of non-carbonate (silicate) lithology. A positive spatial correlation was observed between soil nutrient content and non-carbonate (silicate) lithology in Guizhou (Chen & Bi 2011). Similarly, Wang and Zhang (2003) observed a correlation between the spatial distribution of carbonate rocks and rocky desertification in southwest China, with less rocky desertification observed in regions with higher percentages of non-carbonate rocks.

Biological controls on weathering rates and soil formation drive micro-scale geomorphological processes. The penetration of roots, roots hairs and fungal mycelia between mineral particles causes physical weathering and exposes mineral surfaces to other erosive forces (Figure 6), including associated chemical weathering caused by respiration, i.e. respired CO₂ dissolved into water forms carbonic acid (H₂CO₃), and the secretion of enzymes (e.g. carbonic anhydrase), organic acids and ligands (Li et al. 2005, 2009, 2012b). For example, a fungus of genus *Aschersonia* sampled from a colony growing naturally on limestone in the Nanjiang Grand Canyon in Guiyang accelerated calcite dissolution rates in laboratory incubations (Hou et al. 2013). Likewise, mycorrhiza play an important role in the

dissolution of carbonate rocks to scavenge essential nutrients that are transported to host plant roots (Quirk et al. 2014). Arbuscular mycorrhizal fungi (AMF) appear to be less effective in weathering silicate rocks than ectomycorrhizal fungi (EMF), but little is known regarding their potential for promoting carbonate rock weathering, or their importance relative to roots (Quirk et al. 2014). Such mechanisms may be especially important in karst regions, where the paucity of mineral elements in carbonate rocks and the low soil mass (depth to bedrock) are significant limiting factors on Net Primary Productivity (NPP) (see section 3.2). The general observation is that the topography is the predominant influence on SiO_2 and CaO in soil, and the abundances of these mineral oxides in karst soils exert a primary control on the species diversity of vegetation, vegetation biomass, soil organic matter (SOM) and N cycling, and other soil properties (Du et al. 2014; see section 3.2).

Soil formation is typically considered to be most significant over geological timescales because of the low rate of production of stable soil mineral particles from parent material. However, where CZ perturbation alters the weathering rate and the nutrient release rate the impact of the perturbation could be important over much shorter timescales relevant to management (i.e. 10s to 100s of years). Therefore, land use may have a major influence on rock weathering rates and soil mineral contents, weakening the effect of natural biological controls over weathering rates and soil formation. Weathering intensity in sloping farmland and plantation forests in Chinese karst in Huanjiang County, Zhuang Autonomous Region of Guangxi was significantly increased compared to primary and secondary forest land uses, and concentrations of CaO , MgO , and P_2O_5 were significantly less, and Al_2O_3 and Fe_2O_3 contents greater, under management (Du et al. 2014). This suggests that the application of inorganic fertilisers which promote mineral dissolution and nutrient leaching by acidifying soils are likely to be more important than deep-rooted vegetation in controlling weathering in managed regions of karst landscapes. This is supported by the stable isotope signatures of dissolved inorganic carbon (DIC) in groundwater determined in Guangxi. These indicated that whilst carbonic acid accounted for the majority of carbonate dissolution, up to 20% was caused by sulfuric and nitric acids derived from the liberal use of mineral fertilizers directly or indirectly as atmospheric deposition, which ultimately accelerated carbonate dissolution (Chen & Jiang 2016).

Due to the low nutrient content of carbonate lithology, spatial variations in ecosystem productivity and CZ resilience to perturbation may be strongly controlled by the vertical and lateral distribution of non-carbonate (silicate) lithology. Li et al. (2017) investigated the dynamics of soil carbon (C) and nitrogen (N) contents during post-agricultural succession at

125 sites from cropland, grassland, shrubland, and secondary forest in areas underlain by dolostone or limestone in Guangxi Zhuang Autonomous Region. They reasoned that the more rapid dissolution rates of limestone could replenish lost Ca and associated soil C and N contents relatively quickly, suggesting that dolomitic systems are more vulnerable to the negative impacts of land-use change than limestone systems, and should perhaps be priorities for abandonment or restoration. However, it should be noted that possible differences in soil depth and land use intensity could exist between soils over contrasting lithology types and these were not assessed by Li et al. (2017). It has been demonstrated by Chen and Bi (2011) who noted a positive spatial correlation between soil nutrient content and non-carbonate (silicate) lithology in Guizhou. Nevertheless, this dependency has been poorly explored in the unique karst lithology of the Chinese karst where soil can occupy deep rock fissures. In order to achieve this, it is necessary to improve knowledge and understanding of the distribution of silicate minerals in interbedded silicate clastic rocks or as impurities in carbonate rocks in the CZ, and quantify the variation in long-term mineral nutrient release exercised by the distribution of silicate minerals.

2.2 Soil erosion and loss

Despite the magnitude of landscape degradation in southwest China, there are still very few studies that comprehensively assess soil erosion within the karst environments of the region (Li et al. 2011; Chen et al. 2011b; Peng & Wang 2012; Yang et al. 2011; Feng et al. 2016; Huang et al. 2016). Rocky desertification is evidence that soil is being lost at rates far in excess of replacement from the characteristic sloping topography (5-25°; Wang et al. 2004b; Huang & Cai, 2007; Jiang et al. 2009). For example, in central Guizhou, the average rate of soil loss by erosion is $\sim 11.1 \text{ mm ka}^{-1}$, substantially greater than the rate of soil formation (up to 3.7 mm ka^{-1} ; Wan 1995). Soil thickness tends to be thinnest on the higher slopes, whilst the lower slopes, such as those of karst basins, depressions or valleys, have obvious deposits of soil originating from the surrounding mountains. Bai et al. (2013) estimated the net erosion rates on the hillslopes in Shirenzhai catchment, Puding County, Guizhou using the catchment depression (i.e. the enclosed catchment basin). The authors estimated that $52.58 \text{ Mg ha}^{-1} \text{ y}^{-1}$ soil was eroded from 1979 to 1990, and $2.56 \text{ Mg ha}^{-1} \text{ y}^{-1}$ soil was eroded from 1991 to 2008. Bai et al. (2013) concluded that the increased estimated sediment yield for the period 1979 to 1990 was due to widespread deforestation in 1979 after land ownership change within the catchment. Since 1990, erosion rates have decreased, but

principally because there is little remaining soil to erode as bare rock predominates across the catchment.

A prominent feature of the karst landscapes in the most extreme state of desertification is the rapid connection between the surface and sub-surface channels via underground drainage networks, e.g. pore fissures, crevasses and sink holes (Zhang et al. 2011a; Chen et al. 2012a; Peng et al. 2016). In this state, soil eroded laterally over the surface can be quickly lost to sub-surface channels. Furthermore, leaching of soluble N and cations from the thin, calcareous soils of karst systems may reduce the ability of the remaining soil to provide vital ecosystem services, for example, nutrient and water regulation and supply, carbon sequestration and food production (Song et al. 2017; Ma et al. 2018). Defining when a karst system is approaching this state would be advantageous for landscape management via interventions to prevent the tipping point being reached. Currently, the tipping point is uncharacterised biologically or chemically for karst soils, however, it is inferred that as the system approaches this state, a greater proportion of sediment transported in the subterranean network will be of near-surface origin. However, due to methodological challenges, the majority of studies to date have focused on surface erosion and have not quantitatively assessed underground losses. Furthermore, the erosion models that have been used in karst soils in China have primarily been developed based on soil erosion processes in non-karst agricultural lands.

Although the applications of soil erosion modelling for karst watersheds and river basins are limited, the number of studies is increasing. Modelling efforts by Xu et al. (2007), Xiong et al. (2009), Ni et al. (2010) and Wang (2011) showed good performances using established models (Universal Soil Loss Equation (USLE) and Revised Universal Soil Loss Equation (RUSLE)) in karst areas. These models predict annual potential total soil loss due to water erosion as a function of rainfall erosivity, land use, soil and agro-management specific settings, but have been developed and mostly used in non-karst regions, lacking any significant sub-terrain drainage characteristics. Hence, Geissen et al. (2007), Kheir et al. (2008), Xu et al. (2007) and Yang et al. (2014) extended the RUSLE model by including a karst desertification and rock infiltration index, which take into consideration the lithology, lineament density, karstification and drainage density. Similarly, Febles-Gonzalez et al. (2011) and Feng et al. (2014) used and revised another commonly used water erosion model, the Morgan–Morgan–Finney (MMF) model, for karst areas. Feng et al. (2014) predicted spatial distributions of soil erosion rates relative to land uses and slope zones in a karst catchment in Huanjiang (northwest Guangxi); the results showed that the simulated effective runoff and annual soil erosion rates of hillslopes agreed well with the field observations and

previous quantified redistribution rates with caesium-137. Caesium-137, derived from the testing of nuclear devices in the past, is widely used as a sediment tracer of soil redistribution, providing information on medium-term (40-50 years) erosion rates (*cf.* Campbell et al., 1988; Walling & Quine, 1991; Quine & Van Oost 2007). The study estimated average effective runoff and annual erosion rates on hillslopes of the study catchment of 18 mm and 0.27 Mg ha⁻¹ yr⁻¹, respectively, during 2006/07. Average erosion rates ranged from 0.10 to 3.02 Mg ha⁻¹ yr⁻¹ for different land uses, with the order of increasing magnitude: shrub land > other woodland > forested areas > grassland > farmland > non-vegetated areas (i.e. bare land), thus highlighting that human disturbances played an important role in accelerating soil erosion rates (Feng et al. 2014). In addition, Chen & Lian (2016) used the RUSLE model to predict soil erosion rates in Guijiang karst river basin, Guangxi. The authors estimated an average total soil loss from areas without rocky desertification as ~26%, rising to ~71% from areas with mild karst rocky desertification. Soil loss from areas with moderate rocky desertification was ~3%, largely due to the large percentage of exposed carbonate rocks and lack of soil in the karst terrains. In addition, Peng & Wang (2012) assessed the effect of land use, land cover and rainfall regimes on surface runoff and soil loss on karst slopes in Chenqi, Guizhou Province between 2007 and 2010. The amounts of surface runoff and soil loss on the karst hillslopes were very small compared to the non-karst areas. This was attributed to the dual hydrological structure in karst regions, with most rainfall being transported underground through the epikarst. Surface runoff and soil loss were affected by land management, vegetation cover, and rainfall intensity, with soil loss being greater in over-used pastureland during heavy rainstorm events. It needs to be recognized that the applications of soil erosion models described above for the southwest Chinese karst region only take water erosion into account. Hence, there exists the urgent need to consider more advanced models enabling estimates for both water and tillage erosion (e.g., WATEM-SEDEM, Van Rompaey et al. 2001) to allow more complete and spatially detailed total soil erosion assessments in these environments.

Soil erosion not only results in loss of soil mass and depth, but the preferential loss of the most biologically active surface soil results in significant impacts on soil properties even in high input agricultural systems in less challenging terrains (Quine et al. 1999; Kosmas et al. 2001; Quine & Zhang 2002; Van Oost et al. 2005; Beniston et al., 2015). There is some evidence that SOC stocks can be held in equilibrium by new SOC formation because SOC respiration rates are suppressed by low SOC content; and, some eroded SOC is replaced by new organic matter; if eroded SOC is conserved, there is potential for an erosion-induced net

atmospheric sink for CO₂ (Van Oost et al. 2007; Li et al. 2015). However, the quality of the SOC must be considered as a component of SOM that promotes a range of soil quality parameters required for ecosystem recovery in degraded karst landscapes vulnerable to severe system degradation (Dungait et al. 2013; Quine et al. 2017). Changes in quality (i.e. composition) and quantity of SOM may inevitably influence soil degradation, agricultural productivity and food security (Srinivasarao et al. 2014; Janzen 2015).

Measuring the quantity and spatial distribution of SOM is essential for evaluating soil function and subsequently the potential for ecosystem recovery from perturbation. However, estimating large-scale SOM storage for soils with discontinuous distribution in the karst regions (Figure 2, 3 and 5) poses a challenge because C, nutrient and water stocks may be located in deep sediments within fissures in the epikarst (Figure 3). Incomplete replacement of eroded soil organic carbon (SOC) is most common, and soils exhibited a decline in SOC content in the areas experiencing erosion in the Puding watershed in Guizhou Province (Quine et al. 2017). In karst landscapes slow rates of production of soil material by weathering accompanied by surface erosion leads to loss of soil depth, loss of nutrients and SOC locked up in SOM (Wang et al. 2015a,b), including microbial biomass (Dungait et al., 2013; Turner et al. 2013), and associated reduction in soil structural stability (Le Bissonnais & Arrouays 2005), further increasing susceptibility to erosion by water. Furthermore, subterranean pathways for rapid water and nutrient and soil loss during precipitation events degrades surface soils and decreases NPP (Ma et al. 2018). The reduced soil depth and reduced SOM content of the eroded soils leads to significantly lower water holding capacity and maintenance of production under heightened moisture stress is at risk, which has further implications in terms of the soils capacity to maintain a plant community.

3. Plant adaptations to spatial resource heterogeneity in the Chinese karst CZ

Plant community succession plays an important role in vegetation recovery and dynamics in post-disturbance karst landscapes. A better understanding of the relationships between plant distribution, soil properties, and topography, e.g. location of water and nutrients, in karst regions may assist in determination of the driving forces of plant species distributions (Peres-Neto et al. 2006) and identify effective ecological restoration options in the region. In particular, investigating the linkages between root traits and soil water and nutrient status across the degradation gradient is critical to improving understanding of how CZ processes control ecosystem productivity, and allows for CZ science to be used directly to inform optimal management strategies. Overall, there is a growing emphasis on the need to

extend the trait-based approach developed for understanding leaf physiology belowground to consider root systems (Pregitzer et al. 2002; Iversen 2014) and their association with soil microorganisms in the rhizosphere, including mycorrhiza, to promote plants species selection for accelerated regeneration by encouraging efficient use of available water and nutrients.

Considerable temporal and spatial variability in soil properties and topography is a common feature of karst environments in southwest China (Peng et al. 2008) and presents challenges to vegetative growth. Widespread loss and habitat degradation of natural forests in karst areas has led to numerous studies on plant communities (Yu et al. 2002; Su & Li 2003; Shen et al. 2005), species diversity (Tang et al. 2010) and the relationship with soil properties (Li et al. 2005; Hu et al. 2009). However, there remain conflicting reports of how differences in rooting depth affect access to water and nutrients in this highly heterogeneous landscape. It has been suggested that 90% of root biomass is in the top 20 cm in these soils (Ni et al. 2015), but vegetation distribution appears to be positively related to soil depth, especially where fissures exist in carbonate rocks. During dissolution, P and the other elements essential for plant growth are released in small concentrations and can accumulate in seepage water as it moves through the karst system leading to more elevated concentrations of nutrients in deep fissure soils than in topsoils (Zhongcheng 2000). This suggests that deep roots play a relatively important role in water and nutrient uptake (Figure 6) but further evidence is required to truly establish this relationship. Furthermore, understanding nutrient cycling in the CZ requires quantification of variation in mineral weathering rates and analysis of this variation with respect to soil and vegetation distribution, including the role of roots and microorganisms, e.g. mycorrhizal mycelia, in the weathering of bedrock (see section 2.1).

3.1 Water storage and availability in soil

Successful landscape regeneration through vegetation restoration efforts in the karst region of subtropical China relies on a detailed understanding of the spatiotemporal availability of soil water (and, by definition, soluble nutrients) in the complex karst geohydrology (Chen et al. 2010; Zhang et al. 2011b). The aspect and surface area percentage of outcropping rocks in undisturbed karst systems drives natural plant distributions (Du et al. 2015). Common aboveground adaptations to fluctuating water supply (see review by Chaves et al. 2003) are encountered in native plants of karst systems such as defoliation and dormancy in drought seasons (December), and changing water use efficiency (WUE) is revealed by $\delta^{13}\text{C}$ values of leaves that differ between species (Song et al. 2008a; Dungait et al. 2010; Nie et al. 2014). Karstic surface soil moisture positively correlates with the

aboveground height of exposed bedrock because the outcrops encouraged water infiltration at rock-soil interfaces and generate microclimates through shading that lowers evapotranspiration in dry seasons (Li et al. 2014; 2016). However, belowground adaptations in root architecture likely dominate the success of vegetative colonisation in heterogeneous karst landscapes because the fluctuating climate and porous lithology create evolutionary pressures to adapt strategies to cope with water stress. The ratio of root-to-aboveground biomass in karst primary forests (0.37) is significantly greater than the mean ratios (0.26 – 0.07) reported for subtropical evergreen forests generally (Ni et al. 2015). The relatively poor above-ground biomass stocks in karst landscapes are further reduced by land degradation (Yang & Cheng 1991; Tu & Yang 1995; Zhu et al. 1995). Loss of SOM by incessant cultivation reduces the water-holding capacity of thin karst soils. Soil moisture at 5 cm depth in bare soil in rocky desertified fields was two-fold less than in coniferous and broad-leaved mixed forest within the same climatic region (Li et al. 2014), suggesting SOM management as a primary mechanism for landscape regeneration (Dungait et al. 2012).

There is evidence of water resource partitioning that decreases competition and promotes plant species' coexistence in karst regions (Rong et al. 2011). Shallow-rooted plant species tend to have well-developed lateral roots, with horizontal spatial expansion capability for a water (and nutrient) acquisition (Querejeta et al. 2007). Ni et al. (2015) found that the majority (~89%) of the root biomass of karst vegetation was located in the top 0 - 20 cm depth in five land cover types (grassland, grass-scrub tussock, thorn-scrub shrubland, scrub-tree forest, and mixed evergreen and deciduous forest) in Maolan, southern Guizhou Province. Although the majority of water is stored in the main soil profile, soil within deep fissures in the rock stratum may also be important sources of water (Guo et al. 2011) only accessible by deep-rooted plant species (Querejeta et al. 2006, 2007; McElrone et al. 2007; Schwinning 2010), and potentially through mycorrhizal associations in deep soil (de Araujo Pereira, 2018) though the latter has not been explored in karst soils. In Wangjiazhai catchment, Guizhou Province, shrubs took up to 100% of their water requirement water from the deeper subcutaneous zone in the dry season (Rong et al. 2011). Shallow- and deep-rooted plants can, therefore, coexist and avoid interspecific competition because their roots are vertically distributed, and have equivalent soil resource utilization (Jose et al. 2006; Nippert & Knapp 2007; Wanvestraut et al. 2004). Furthermore, some woody plants have dimorphic root systems that can access distinct shallow and deep-water sources, as revealed by ^{18}O isotope analysis (Nie et al. 2011; Deng et al. 2012), and the roots of specific grass species express morphological plasticity in response to changing and heterogeneous resource

availability (Zhao et al. 2017). Considering the physiological adaptations of different plants to water stress may suggest novel options for improved management of vegetative recovery in degraded karst landscapes.

3.2 Soil nutrient cycling and availability

Understanding how native plant communities overcome nutrient limitation in the characteristically thin, nutrient-poor soils of undisturbed karst systems may provide solutions for the strategic restoration of degraded karst regions in southwest China, but the location of actual and potential bioavailable nutrient sources in the karst CZ is poorly understood. Low concentrations of N, P, K and other trace elements in porewater may place a strong constraint on the NPP of karst landscapes, especially in areas with high rates of rainfall (up to 2500 mm; Liu et al. 2014b). For example, the biomass of primary forest in Mulun National Nature Reserve, Guangxi was only 131 t ha⁻¹ (Song et al. 2008b), far lower than that of non-karst forest within the same ecological niche, and considerably less than that of the desert edge or the north Taiga forest (Yang 1994). Consequently, karst trees show significantly decreased concentrations of multiple nutrients relative to Chinese plants generally (Liu et al. 2014a), suggesting that their growth could be limited by other nutrients in addition to N or P (Zhang & Wang 2009). For instance, zinc (Zn) concentration is 26-110 ppm in reference silicate rocks and 2-7 ppm in reference carbonate rocks (Thompson et al. 1970). The biogeochemical cycles of N versus rock-derived nutrients differ strongly. Phosphorus (P), potassium (K), Ca and Mg and other trace elements are originally derived from rock weathering, including rainwater and dust inputs (Jordan 1982; see section 2.1). The availability of P, K and other trace elements in karst systems in southwest China are limited by the low concentrations in carbonate rocks accompanied by high leaching rates under subtropical rainfall. Furthermore, P-limitation is exacerbated by strong adsorption and co-precipitation with Ca (Liu et al. 2014a; Du et al. 2011). Soil degradation and erosion of topsoil increases N limitation (Zhang et al., 2015), and could result in co-limitation by a range of nutrients in highly degraded areas. This has led to suggestions that promoting colonisation by leguminous N-fixing tree species could be effective in accelerating restoration of karst regions (Tian et al., 2008). It would increase N-inputs (directly and indirectly) through the generation of increased organic matter (i.e. plant litter) cycling through the soil system, sustaining a larger microbial community capable of carrying out a broader range of functions (Liu et al. 2007).

Plants can adopt a wide range of strategies for increasing access to limiting nutrients, including: (1) genome-size evolution that enhances DNA and protein building blocks needed

for growth (Kang et al. 2015); (2) resorption of nutrients from senescent foliage that decreases nutrient loss (Du et al. 2011); (3) symbiosis of roots with arbuscular mycorrhizal fungi that enhances soil weathering (Thorley et al. 2014; Liang et al. 2015) or free-living or symbiotic atmospheric dinitrogen (N_2)-fixing bacteria (Liu et al. 2015a); and (4) SOM priming and mineral dissolution in rhizosphere soils by organic acids and enzymes exuded by fine roots and mycorrhizal hyphae (Strom et al. 2001; Clarholm et al. 2015; Pan et al. 2016). For instance, in the high pH soils of karst regions, there are suggestions that organic acid secretion from proteoid/cluster roots could be important in alleviating P limitation in tussock grasslands which form in the early stages of succession following abandonment (Vance et al. 2003; Péret et al. 2014). Most of the native plants in karst ecosystems are considered to form mutualistic associations with mycorrhizal fungi, involving C (photosynthate) transfer from the host plant to the fungus, and nutrients from the soil to the plant in return (Smith & Read 2010), but evidence of the extent of the relationships is poor. He et al. (2017) concluded that maintaining AMF diversity could be important for mediating N transfer directly from organic material, e.g. leaf litter, to host plants in N-poor soils, but there is conflicting evidence regarding whether the fungi are able to act as agents of saprotrophic nutrition (Tisdall et al. 1997; Wright & Upadhyaya 1998; Hawkins et al. 2000; Hodge et al. 2001; Tu et al. 2006). However, it is clear that the recycling of essential elements through litter decomposition seems to be particularly important for the nutrient budget of karst ecosystems. Increased tree species richness significantly accelerates nutrient release from leaf litter, which could in turn contribute to supporting high biodiversity in the forest of harsh karst habitats, driving non-additive effects on decomposition (Liu et al. 2016). In particular, the presence of deciduous broad-leaved trees in karst ecosystems were found to significantly contribute to nutrient cycling, by promoting more rapid decomposition of evergreen broad-leaf litter. Liang et al. (2016) reported that AMF, N_2 -fixing bacteria and plant community composition differed significantly between vegetation types as soil nutrient levels (available P, total N and SOC) and plant richness increased along the vegetation restoration succession: tussock grass < woody shrub < secondary forest < primary forest, in Huanjiang County, Guangxi. In soils with low bioavailable P, AMF may obtain P from less-bioavailable sources, via symbiosis with bacteria (e.g. Mosse et al. 1981), phosphatase activity (e.g. Dighton 1983), or release of exudates that enhance dissolution of P minerals, notably oxalic acid (e.g. Jurinak et al. 1986; Cannon et al. 1995).

Reductions in vegetation biodiversity in cultivated karst cause significant changes in soil nutrient pools, biochemical properties and soil microbial activity (microbial biomass,

bacterial species richness and diversity, and enzyme activity; Zhang et al. 2006; Chen et al. 2012b; Li et al. 2014a). Cultivation disrupts soil aggregates and promotes the exposure of previously-protected SOM to microbial decomposition and loss (Qiming et al. 2003; Wang et al. 2015a), further diminishing the SOM-associated pool of nutrients (Hu et al. 2016; Jiang et al. 2006; Wang et al. 2015b). Xiao et al. (2017) studied five typical karst land uses in southwest China (enclosure land, prescribed-burning land, fuel-wood shrubland, pasture and cropland) and determined that the volume of large macro-aggregates and coincident stocks of SOC and total nitrogen (TN) were significantly reduced in those areas not subject to managed burning and cropland (under maize cultivation). Hu et al. (2016) reported that converting forest to cropland led to SOC losses of 19 - 38% down to 1 m depth in Huanjiang County, Guangxi, and Chen et al. (2011a) observed SOC and TN decreased significantly in the order: secondary forestland > scrubland and abandoned farmland > farmland, commercial forestland and forage grassland. Other soil nutrients, e.g. Ca and Mg, were observed to decrease in proportion to SOC during long-term cultivation (Jiang et al. 2006), are also important for healthy plant growth and play a role in SOM stabilisation by forming cation bridges with mineral surfaces in neutral and alkaline soils (Chen et al. 2011a). It is not clear whether concentrations of these cations can recover following cropland abandonment due to low rates of soil formation (see section 2.1).

4. Response of soil functions to agricultural abandonment under the ‘Grain for Green Programme’ (GGP) in the Chinese karst CZ

The focus of the GGP has been on the potential restoration of ecosystem integrity by allowing low-yielding cropland on slopes greater than 15° to revert to ‘natural’ vegetation where synthetic nutrient input has been withdrawn (Zhang et al. 2015; Wang et al. 2017). Each phase in the recovery gradient (see Text Box) is characterized by a unique plant community, i.e. sloping farmland: crop monocultures < abandoned sloping cropland: grasses and non-woody herbaceous species < secondary forest: woody shrubs and small trees < primary forest: mature trees and under-story species (Li et al. 2018). The observation and analysis of soil functions along this succession is a key focus of CZ research in the Chinese karst region. It can be inferred that the positive feedback between loss of soil by erosion, reduction in biological productivity, and reduction in biogeochemical processes is important in the process of karst landscape degradation towards rocky desertification. Nevertheless, the quantitative interdependencies of these processes are not sufficiently well constrained in theory or observations to permit explanation of the current state of the degradation gradient in

the CZ or to predict the future trajectory towards recovery or degradation. For instance, in addition to exploring the effect of past erosion on CZ state as a dominant factor driving rocky desertification, it is also necessary to understand the process interactions, specifically, the relationship between loss of soil depth due to past erosion and weathering rates and nutrient release; and loss of soil depth and biological control of nutrient cycles. Furthermore, understanding the future trajectory of the CZ at each point along the gradient requires that the influence of current CZ state, e.g. soil aggregate stability and vegetation cover, on current erosion rates is quantified.

Successional studies of vegetation in karst showed greater plant diversity and productivity correlated positively with increased bacterial metabolic diversity (Cardinale et al. 2007). Xue et al. (2017) reported that the diversity, structure and co-occurrence of bacterial communities differed within soils of different land uses (i.e. grassland, shrubbery, secondary forest, pure plantation and mixed plantation). Bacterial diversity was positively correlated with pH and Ca^{2+} , and negatively with SOC, TN, and soil moisture; which highlights the importance of land-use driven biogeochemical properties in supporting microbial biomass and community structure. However, the metabolic functioning of bacterial communities in disturbed environments (in younger succession stages) may be less stable over the plant growth season (He et al. 2008) and longer term; Chen et al. (2012b) observed that bacterial diversity (measured using RFLP and 16S rDNA sequencing) in karst soils allowed to revegetate naturally from cropland remained much poorer compared to a primary forest system even after 20 years of abandonment.

Nutrient storage and availability is one of the most important factors influencing the vegetation recovery in karst terrains with shallow soil (Rivera & Aide 1998; Hofmeister et al. 2002; Piao et al. 2005), largely due to limited availability of plant-available P rather than N in calcareous soils (Niinemets & Kull 2005; Liu et al. 2006; Hu et al. 2009; Wen et al. 2016). The low bioavailability of P in karst soils is expected due to the very low solubility of Ca-phosphate minerals at neutral to alkaline pH. Du et al. (2011) demonstrated that the karst vegetation species in a mountainous region in Puding County, Guizhou Province were generally P-limited or N- and P- co-limited and suggested that the soil N:P ratio could be an effective indicator for nutrient limitation in the karst ecosystems at the vegetation community level, rather than at tree species level. A study by Zhang et al. (2015) largely confirmed these findings, concluding that the secondary and primary forests are P-limited, and that shrubland is constrained by N and P or by other nutrients. However, they also provided observations that the grasslands within the region may be N-limited. It was proposed that nutrient

recycling via litter decomposition and reabsorption is a primary mechanism for nutrient supply exploited through adaptation strategies by the dominant species in response to the low nutrient (in particular P) availability in karst soils (see section 3.2).

Little is known about changes in N stocks and distributions in former farmlands and recently regenerated forests under the GGP, particularly in the karst region. A shift in land-use from agriculture to forestry induces major changes in the N cycle, including inputs, internal cycling, and losses. The soil properties of former cropland in secondary forest are slowly modified towards conditions found in native forests because of a lack of intense cultivation (i.e. high fertilization rates, annual tillage, weed control) along with progressive vegetation succession (Zhang et al. 2012). In the initial phase of regeneration, former cultivated land retains an increased N status as a legacy of former fertilization, which supports persistent, relatively increased rates of mineralization and nitrification (Jug et al. 1999) but which is predicted to change over time as the source of N in soils switches from inorganic fertilisers to biological fixation. For example, the diversity of soil microbial groups associated with ammonia oxidation varied across a vegetation succession and were significantly increased in a primary forest compared with grass tussock, woody shrub, and secondary forest vegetation (Liang et al. 2014). Li et al. (2018) measured an increase in the overall abundance of nitrogen functional genes along a vegetation recovery gradient in a karst landscape, which correlated with available P and nitrate-nitrogen (NO_3^- -N) content. Ammonia-oxidation was promoted whilst organic N decomposition was suppressed by N fertiliser in the farmed soils. By contrast, native primary forest and regenerated secondary forest soils had a greater capacity for N fixation and storage, although accompanied by greater nitrous oxide (N_2O) emission potential.

Soil organic carbon loss may be reversed following agricultural abandonment in degraded karst environments, allowing recovering ecosystems to act as net sinks for atmospheric CO_2 (Guo & Gifford 2002; Li et al. 2012a). Chen et al. (2011a) showed that, following agricultural abandonment, SOC recovered to primary forest levels after ~40 years at a rate of $1.38 \text{ Mg C ha}^{-1} \text{ y}^{-1}$, with exchangeable Ca^{2+} and Mg^{2+} serving as the strongest predictors of SOC dynamics. Liu et al. (2015b) identified relationships between land use and SOC along a recovery gradient (grassland < shrubland < secondary forest < primary forest) using redundancy analysis, with significant C accumulation with vegetation succession, from 29 C g kg^{-1} in grassland to 74 C g kg^{-1} in primary forest. Soil organic carbon, available P, total N and plant richness in unmanaged ('natural') karst ecosystems increased in diversity along a gradient from tussock grassland to primary forest and were positively correlated with the abundance of AMF and

N₂-fixing bacteria (Laing et al. 2016), raising the potential to inoculate degraded soils using primary forest soils as a source of native rhizobia or manufactured spore preparations to accelerate karst soil restoration (Tian et al. 2008; Chen et al. 2012b).

Managing soils so that they are suitable for key groups of microbial populations is of fundamental importance for healthy ecosystem functioning as they drive ecosystem service delivery, including C and nutrient cycling (Doran & Zeiss 2000). Soil microbial community, pH and bacterial diversity also changed with ecological succession. Bacterial communities were found to be more sensitive to available organic substrates in the soil than fungal communities, whereas the latter are more sensitive to variations in soil pH (Feng et al. 2016). In addition, Xue et al. (2017) found that the diversity, structure and co-occurrence patterns in bacterial communities differed within soils of different land use, i.e. grassland, shrubbery, secondary forest, pure plantation and mixed plantation. Bacterial diversity was positively correlated with pH and Ca²⁺, and negatively with SOC, TN, and soil moisture; which highlights the importance of land-use derived biogeochemical properties in supporting microbial biomass and community structure. Soil organisms (plants and microorganisms) with specific adaptations for nutrient fixation and scavenging, including the development of symbiotic relationships, hold potential to help restore the complex biogeochemical interactions vital for restoring CZ function in degraded karst landscapes.

5. Integration and identification of the key mechanisms underlying the delivery of ecosystem services and optimisation of land use in the Chinese karst CZ – the way forward

The rapid degradation rates of karst CZ restricts the sustainable development of soils and related services (Wu et al. 2011; Tang et al. 2013), and an enhanced mechanistic understanding of the CZ is needed to devise strategies for sustainable management and landscape regeneration. We are beginning to understand the geological, hydrological and ecological processes which control soil fertility and soil function in karst landscapes and how best to manage them to maximise ecosystem service delivery. Scientific advances are integral to the delivery of ecosystem and societal benefits, namely the provision of a rich evidence base for land management decision-making for stakeholders from the individual farmer to the state government. There are a number of areas that need to be tackled to fully understand the dynamics of karst ecosystems, with particular emphasis on its heterogeneous nature.

The majority of Chinese studies of the southwest karst CZ to date have taken a narrow approach to address a particular research question without given consideration to the wider

local context or the fact that the nature of the underground network and its influence on soil processes. In essence, a wider assessment is required of the integrated geophysical-geochemical-ecological responses of the CZ to perturbations (i.e. spanning a gradient from undisturbed natural vegetation through human perturbed landscapes) to address key questions. Explicit consideration of plant-microbe-soil and plant-microbe-rock interactions is required to identify the biological controls on nutrient availability, soil formation and loss; accompanied by the quantification of the active lower boundary of the CZ along the perturbation gradient, to reveal the linkages between belowground channel network and biological activity. Deriving from the scientific context and direct observations there is a need to consider (1) the constraints on total plant productivity through the low provision of rock-derived nutrients; (2) the role of silicate rocks in controlling soil formation and ecosystem productivity; and (3) the determination of the tipping points in terms of soil storage and soil carrying capacity, below which biological activity becomes so low that CZ function becomes unrecoverable on decadal timescales. The understanding developed on the processes controlling ecosystem productivity in the CZ, can potentially be upscaled to provide a wider assessment of ecosystem function in southwest China.

Numerical models clearly represent essential tools in any attempt to generalise to larger scales. For example, established process-based C models, e.g. Roth-C (Coleman & Jenkinson 1996), are well-tested and have been used successfully to characterise national-scale C stocks in France (Meersmans et al. 2013). These models aim to mathematically describe the processes behind the observed SOC dynamics in relation to a wide range of controlling factors such as climate, land use, soil type and agricultural management, based on a theoretical soil C pool partitioning according to decomposition rate. Nevertheless, they have been little used in comparable karst landscapes and there is a pressing need to adapt the detailed descriptions of C pools and their depth distributions to test the capacity of established models to simulate the observed system behaviour in the karst CZ.

Recently-developed models have attempted to simulate properties that may be considered as emergent products of multiple processes. The development and calibration of one such model was a primary output of the Koiliaris River karst CZ research on Crete, Greece (Stamati et al. 2013; Giannakis et al. 2014). Those studies demonstrated that the coupled Carbon, Aggregation, Structure and Turnover (CAST) model has the potential to simulate soil structural development over decadal timescales and its influence on soil productivity. Soil organic carbon stocks have also been estimated at the national-scale (Belgium) using empirical models of the vertical distribution of SOC that could be related to

environmental parameters (Meersmans et al. 2009). Despite the potential power of such approaches, they are less well established for mapping other soil properties such as macronutrients. There is a requirement to establish whether the C and macronutrient depth distributions in the karst CZ can be characterised using such empirical models and whether the spatial heterogeneity in depth distribution can be related to characteristics visible at the surface such as vegetation and rocky outcrop cover. This will shed further light on the controlling mechanisms and define the requirements to promote vegetation regeneration, sustainability and the reduction of long-term poverty associated with inappropriate agricultural practices on these fragile soils. At this time, the main policy is to abandon agricultural land to promote preservation and regeneration, which conflicts with the long-term supply and sustainability of food resources. It is imperative that we derive the knowledge and understanding of the CZ processes underpinning the healthy functioning of karst soils to support the delivery of regulating, supporting, provisioning and cultural ecosystem services in the iconic southwest China karst landscape.

6. Conclusions

Karst CZ degradation rates restrict the sustainable development of soils and related ecosystem services in the sub-tropical climate of southwest China (Wu et al. 2011; Tang et al. 2013). An enhanced mechanistic understanding of the CZ is necessary to devise strategies for sustainable management and landscape regeneration. Considerable areas of the Chinese karst appear to have passed the proposed ecological tipping point where all soil has been lost, and rocky desertification dominates (Wang et al. 2004a, 2014). Coupled with the threats from urbanisation, including the large-scale extraction of bedrock for construction, and the pollution of soil, water and air by the profligate use of agrochemicals to support NPP on degrading soils in the region, it is paramount that substantial academic resources are devoted to understanding the fundamental geochemical processes at play in the SW Chinese karst landscapes. This review of the current literature suggests that the knowledge base on which to build a structure of sustainable management approaches for rejuvenation of karst areas in SW China, to meet the needs of the local population including the preservation of this iconic cultural landscape, now and in the future, is rather patchy and urgently requires a mapping exercise based on developing a full CZ understanding. In particular, there is a critical need to account for the spatial heterogeneity of the rock-soil-(water)-plant-atmosphere system and its influence on the integrated delivery of ecosystem services.

The GGP recommends abandonment and natural regeneration of vegetation in degraded southwest China karst regions. However, to accelerate recovery, we recommend the development of strategies for ecosystem restoration that are designed and managed with consideration for specific plant adaptations to changing environmental conditions. For example, the spatial distribution characteristics of soil properties and rock fractures and their water storage and nutrient contents in different seasons, can be exploited and utilised by planting campaigns similar to those used in other degraded environments, including options for agroforestry to provide continued income for farmers (see review by Chazdon 2008). Importantly, to be able to translate this knowledge and understanding into management plans including a programme of education that are useable by the local communities at scales of relevance for regional planning and poverty alleviation, it is essential that the knowledge gained is applied at scales much larger than the measurement domain, and integrated into a cross-China programme that links sustainable management of landscapes for production and industry with the quality of life for the human population.

Acknowledgements

This study was jointly financed by the National Environmental Research Council of the UK and the Newton Foundation (Grant No. NE/N007603/1 and NE/N007530/1), and the State Key Program of National Natural Science Foundation of China (Grant No. 41571130043).

Disclosure Statement

The authors are not aware of any affiliations, memberships, funding, or financial holdings that might be perceived as affecting the objectivity of this review.

References

- Adhikari, K. and Hartemink, A.E. (2016) Linking soils to ecosystem services - A global review. *Geoderma*, 262:101-111. DOI: 10.1016/j.geoderma.2015.08.009
- Bai, X., Zhang, X., Long, Y., Liu, X. and Siyu, Z. (2013) Use of ^{137}Cs and $^{210}\text{Pb}_{\text{ex}}$ measurements on deposits in a karst depression to study the erosional response of a small karst catchment in southwest China to land-use change. *Hydrological Processes* 27: 822-829. DOI: 10.1002/hyp.9530
- Banwart, S., Chorover, J., Gaillardet, J., Sparks, D., White, T., et al. (2013) *Sustaining Earth's Critical Zone - Basic Science and Interdisciplinary Solutions for Global Challenges*. The University of Sheffield, United Kingdom, ISBN: 978-0-9576890-0-8.
- Beniston, J. W., Shipitalo, M. J., Lal, R., Dayton, E. A., Hopkins, D. W., Jones, F., Joynes, A. and Dungait, J. A. J. (2015) Carbon and macronutrient losses during accelerated erosion under different tillage and residue management. *European Journal of Soil Science*, 66: 218-225. DOI: 10.1111/ejss.12205
- Bouma, J. (2014) Soil science contributions towards sustainable development goals and their implementation: linking soil functions with ecosystem services. *Journal of Plant Nutrition and Soil Science* 177:111-120. DOI: 10.1002/jpln.201300646
- Campbell, B. L., Loughran, R. J. and Elliott, G. L. (1988) A method for determining sediment budgets using caesium-137. In: M. P. Bordas & D. E. Walling (eds.), *Sediment Budgets, Proceedings of the Porto Alegre Symposium, December 1988*. IAHS Publ. no. 174: 171-180
- Cannon, J. P., Allen, E. B., Allen, M. F., Dudley, L. M. and Jurinak, J. J. (1995) The effects of oxalates produced by *Salsola tragus* on the phosphorus nutrition of *Stipa pulchra*. *Oecologia* 102: 265-272. DOI: 10.1007/BF0329792
- Cao, J.H., and Yuan, D.X. (2005) *Karst Ecosystem Constrained by Geological Conditions in Southwest China*. Geology Press, Beijing, China
- Cardinale, B.J., Wright, J.P., Cadotte, M.W., Carroll, I.T., Hector, A., Srivastava, D.S., Loreau, M. and Weis J.J. (2007) Impacts of plant diversity on biomass production increase through time because of species complementarity. *Proceedings of the National Academy of Sciences of the United States of America* 104: 18123-18128. DOI: 10.1073/pnas.0709069104
- Chaves, M.M., Maroco, J.P. and Pereira, J.S. (2003) Understanding plant responses to drought—from genes to the whole plant. *Functional Plant Biology* 30: 239-264. DOI: 10.1071/FP0276

- Chazdon, R.L. (2008) Beyond deforestation: restoring forests and ecosystem services on degraded lands. *Science* 320: 1458-1460. DOI: 10.1126/science.1155365
- Chen, R. and Bi, K. (2011) Correlation of karst agricultural geo-environment with non-karst agricultural geo-environment with respect to nutritive elements in Guizhou. *Chinese Journal of Geochemistry* 30: 563-568. DOI: 10.1007/s11631-011-0540-4
- Chen, P. and Lian, Y. (2016) Modeling of soil loss and its impact factors in the Guijiang Karst River basin in southern China. *Environmental Earth Sciences* 75: 352. DOI: 10.1007/s12665-016-5288-z
- Chen, Y. and Jiang, Y. (2016) The effects of agricultural activities and atmospheric acid deposition on carbonate weathering in a small karstic agricultural catchment, southwest China. *Acta Carsologica* 45: 161-172. DOI: 10.3986/ac.v45i2.4507
- Chen, H., Zhang, W., Wang, K. and Fu, W. (2010) Soil moisture dynamics under different land uses on karst hillslopes in northwest Guangxi, China. *Environmental Earth Sciences* 61: 1105-1111. DOI: 10.1007/s12665-009-0428-3
- Chen, H., Zhang, W., Wang, K. and Hou, Y. (2011a) Soil organic carbon and total nitrogen as affected by land use types in karst and non-karst areas of northwest Guangxi, China. *Journal of the Science of Food and Agriculture* 92: 1086-1093. DOI: 10.1002/jsfa.4591
- Chen, H., Liu, J., Wang, K. and Zhang, W. (2011b) Spatial distribution of rock fragments on steep hillslopes in karst region of northwest Guangxi, China. *Catena* 84: 21-28. DOI: 10.1016/j.catena.2010.08.012
- Chen, X., Su, Y., He, X., Wei, Y., Wei, W. and Wu, J. (2012b) Soil bacterial community composition and diversity respond to cultivation in karst ecosystems. *World Journal of Microbiology and Biotechnology* 28: 205-213. DOI: 10.1007/s11274-011-0809-0
- Chen, H.S., Yang, J., Fu, W., He, F., and Wang, K. L. (2012a) Characteristics of slope runoff and sediment yield on karst hill-slope with different land-use types in northwest Guangxi. *Transactions of the Chinese Society of Agricultural Engineering* 28: 121–126
- Clarholm, M., Skjellberg, U. and Rosling, A. (2015) Organic acid induced release of nutrients from metal-stabilized soil organic matter – The unbutton model. *Soil Biology and Biochemistry* 84: 168-176. DOI: 10.1016/j.soilbio.2015.02.019
- Coleman, K. W., Jenkinson, D. S. (1996) RothC-26.3 – A model for the turnover of carbon in soil. In: D. S. Powlson, P. Smith and J. Smith (eds.), *Evaluation of Soil Organic Matter Models Using Existing Long-term Datasets*, NATO ASI Series vol. 38, Heidelberg: Springer-Verlag: 237-246. DOI: 10.1007/978-3-642-61094-3-17

- Dai, Q. H., Liu, Z. T., Shao, H. B. (2015) Karst bare slope soil erosion and soil quality: A simulation case study. *Solid Earth* 6: 985-995. DOI: 10.5194/se-6-985-2015
- de Araujo Pereira, A.P., Santana, M.C., Bonfim, J.A., de Lourdes Mescolotti, D. and Cardoso, E.J.B.N. (2018) Digging deeper to study the distribution of mycorrhizal arbuscular fungi along the soil profile in pure and mixed *Eucalyptus grandis* and *Acacia mangium* plantations. *Applied Soil Ecology* 128: 1-11. DOI: 10.1016/j.apsoil.2018.03.015
- Deng, Y., Jiang, Z. and Qin, X. (2012) Water source partitioning among trees growing on carbonate rock in a subtropical region of Guangxi, China. *Environmental Earth Sciences* 66: 635-640. DOI: 10.1007/s12665-011-1272-9
- Dighton, J. (1983) Phosphatase production by mycorrhizal fungi. *Plant and Soil* 71: 455-462. DOI: 10.1007/BF02182686
- Doran, J. W. and Zeiss, M. R. (2000) Soil health and sustainability: managing the biotic component of soil quality. *Applied Soil Ecology* 15: 3-11. DOI: 10.1016/s0929-1393(00)00067-6
- Du, Y. Pan, G., Li, L., Hu, Z. and Wang, X. (2011) Leaf N/P ratio and nutrient reuse between dominant species and stands: Predicting phosphorus deficiencies in karst ecosystems, southwestern China. *Environmental Earth Sciences* 64: 299-309. DOI: 10.1007/s12665-010-0847-1
- Du, H., Wang, K., Peng, W., Zeng, F., Song, T., Zhang, H. and Lu, S. (2014) Spatial heterogeneity of soil mineral oxide components in depression between karst hills, southwest China. *Chinese Geographical Science* 24: 163-179. DOI: 10.1007/s11769-013-0630-9
- Dungait, J.A.J, Cardenas, L.M., Blackwell, M.S., Wu, L., Withers, P.J., Chadwick, D.R., Bol, R., Murray, P.J., Macdonald, A.J., Whitmore, A.P. and Goulding, K.W. (2012) Advances in the understanding of nutrient dynamics and management in UK agriculture. *Science of the Total Environment* 434: 39-50. DOI: 10.1016/j.scitotenv.2012.04.029
- Dungait, J. A. J, Ghee, C., Rowan, J. S., McKenzie, B. M., Hawes, C., Dixon, E. R., Paterson, E. and Hopkins, D. W. (2013) Microbial responses to the erosional redistribution of soil organic carbon in arable fields. *Soil Biology and Biochemistry* 60: 195-201
- Febles-González, J. M., Vega-Carreño, M. B., Tolón-Becerra, A. and Lastra-Bravo, X. (2011) Assessment of soil erosion in karst regions of Havana, Cuba. *Land Degradation & Development* 23: 465-474. DOI: 10.1002/ldr.1089

- Field, J. P., Breshears, D. D., Law, D. J., Villegas, J. C., López-Hoffman, L., Brooks, P. D., Chorover J., Barron-Gafford G. A., Gallery R. E., Litvak M. E., Lybrand R. A., McIntosh J. C., Meixner T., Niu G-Y., Papuga S. A., Pelletier J. D., Rasmussen C. R., and Troch P. A. (2015) Critical Zone services: Expanding context, constraints, and currency beyond ecosystem services. *Vadose Zone Journal* 14:1
- Feng, S., Huang, Y., Ge, Y., Su, T., Xu, X., Wang, Y. and He, X. (2016) Variations in the patterns of soil organic carbon mineralization and microbial communities in response to exogenous application of rice straw and calcium carbonate. *Science of the Total Environment* 571: 615-623. DOI: 10.1016/j.scitotenv.2016.07.029
- Feng, T., Chen, H., Wang, K., Zhang, W. and Qi, X. (2014) Modeling soil erosion using a spatially distributed model in a karst catchment of northwest Guangxi, China. *Earth Surface Processes and Landforms* 39: 2121-2130. DOI: 10.1002/esp.3625
- Gao, J., Xue, Y. and Wu, S. (2013) Potential impacts on regional climate due to land degradation in the Guizhou Karst Plateau of China. *Environmental Research Letters* 8: 044037. DOI: 10.1088/1748-9326/8/4/044037
- Geissen, V., Kampichler, C., López-de-Llergo-Juárez, J. J. and Galindo-Acántara, A. (2007) Superficial and subterranean soil erosion in Tabasco, tropical Mexico: Development of a decision tree modelling approach. *Geoderma* 139: 277-287. DOI: 10.1016/j.geoderma.2007.01.002
- Giannakis, G.V., Panakoulia, S.K., Nikolaidis, N.P. and Paranychianakis, N.V. (2014) Simulating soil fertility restoration using the CAST model. *Procedia Earth and Planetary Science* 10: 325-329. DOI: 10.1016/j.proeps.2014.08.027
- Guo, L.B. and Gifford, R.M. (2002) Soil carbon stocks and land use change: A meta-analysis. *Global Change Biology* 8: 345-360. DOI: 10.1046/j.1354-1013.2002.00486.x
- Guo, K, Liu, C.C. and Dong, M. (2011) Ecological adaptation of plants and control of rocky-desertification on karst region of southwest China. *Chinese Journal of Plant Ecology* 35: 991-999. DOI: 10.3724/sp.j.1258.2011.00991
- Hawkins, H.-J., Johansen, A. and George, E. (2000) Uptake and transport of organic and inorganic nitrogen by arbuscular mycorrhizal fungi. *Plant and Soil* 226: 275-285. DOI: 10.1023/A:10265008
- He, X., Wang, K., Zhang, W., Chen, Z., Zhu, Y. and Chen, H. (2008) Positive correlation between soil bacterial metabolic and plant species diversity and bacterial and fungal diversity in a vegetation succession on karst. *Plant and Soil* 307: 123-134. DOI: 10.1007/s11104-008-9590-8

- He, Y., Cornelissen, J. H. C., Zhong, Z., Dong, M. and Jiang, C. (2017) How interacting fungal species and mineral nitrogen inputs affect transfer of nitrogen from litter via arbuscular mycorrhizal mycelium. *Environmental Science and Pollution Research* 24: 9791-9801. DOI: 10.1007/s11356-017-8649-6
- Hodge, A., Campbell, C.D., and Fitter A.H. (2001) An arbuscular mycorrhizal fungus accelerates decomposition and acquires nitrogen directly from organic material. *Nature* 413:297–299
- Hofmeister, J., Mihaljevič, M., Hošek, J. and Sádlo, J. (2002) Eutrophication of deciduous forests in the Bohemian Karst (Czech Republic): the role of nitrogen and phosphorus. *Forest Ecology and Management* 169: 213-230. DOI: 10.1016/s0378-1127(01)00756-3
- Hou, W., Dou, C., Lian, B. and Dong, H. (2013) The interaction of fungus with calcite and the effects on aqueous geochemistry in karst systems. *Carbonates Evaporites* 28: 413-418. DOI: 10.1007/s13146-013-0136-7
- Hu, Y., Du, Z., Wang, Q. and Li, G. (2016) Combined deep sampling and mass-based approaches to assess soil carbon and nitrogen losses due to land-use changes in karst area of southwestern China. *Solid Earth* 7: 1075-1084. DOI: 10.5194/se-7-1075-2016
- Hu, Z.L., Pan, G.X., Li, L.Q., Du, Y.X., Wang, X.Z. (2009) Changes in pools and heterogeneity of soil organic carbon, nitrogen and phosphorus under different vegetation types in Karst mountainous area of central Guizhou Province, China. *Acta Ecol Sinica* 29: 1-9
- Huang, Q.-H. and Cai, Y.-L. (2007) Spatial pattern of karst rock desertification in the Middle of Guizhou Province, southwestern China. *Environmental Geology* 52: 1325-1330. DOI: 10.1007/s00254-006-0572-y
- Huang, Q., Cai, Y. and Xing, X. (2008) Rocky desertification, antidesertification, and sustainable development in the karst mountain region of southwest China. *Ambio* 37: 390-392. DOI: 10.1579/08-s-493.1
- Huang, W., Ho, H. C., Peng, Y. and Li, L. (2016) Qualitative risk assessment of soil erosion for karst landforms in Chahe town, southwest China: A hazard index approach. *Catena* 144: 184-193. DOI: 10.1016/j.catena.2016.05.008
- Iversen, C.M. (2014) Using root form to improve our understanding of root function. *New Phytologist* 203, 707-9
- Janzen, H. H. (2015) Beyond carbon sequestration: Soil as conduit of solar energy. *European Journal of Soil Science* 66: 19-32. DOI: 10.1111.ejss.12194

- Jurinak, J. J., Dudley, L. M., Allen, M. E. and Knight, W. G. (1986) The role of calcium oxalate in the availability of phosphorus in soils of semiarid regions: A thermodynamic study. *Soil Science* 142: 255-261. DOI: 10.1097/00010694-198611000-00002
- Jiang, Y., Yuan, D., Zhang, C., Kuang, M., Wang, J., Xie, S., Li, L., Zhang, G. and He, R. (2006) Impact of land-use change on soil properties in a typical karst agricultural region of southwest China: A case study of Xiaojiang watershed, Yunnan. *Environmental Geology* 50: 911-918. DOI: 10.1007/s00254-006-0262-9
- Jiang, Y., Li, L., Groves, C., Yuan, D. and Kambesis, P. (2009) Relationships between rocky desertification and spatial pattern of land use in typical karst area, southwest China. *Environmental Earth Sciences* 59: 881-890. DOI: 10.1007/s12665-009-0083-8
- Jiang, Z. C., Lian, Y. Q., and Qin, X. Q. (2014) Rocky desertification in Southwest China: impacts, causes, and restoration. *Earth-Science Reviews* 132: 1–12
- Jordan, C. F. (1982) The nutrient balance of an Amazonian rainforest. *Ecology* 63: 647–54
- Jose, S., Williams, R., and Zamora, D. (2006) Belowground ecological interactions in mixed-species forest plantations. *Forest Ecology and Management* 233: 231–239. doi:10.1016/j.foreco.2006.05.014
- Jug, A., Makeschin, F., Rehfuss, K. E. and Hofmann-Schielle, C. (1999) Short-rotation plantations of balsam poplars, aspen and willows on former arable land in the Federal Republic of Germany. III. Soil ecological effects. *Forest Ecology and Management* 121: 85-99. DOI: 10.1016/s0378-1127(98)00558-1
- Kang, M., Wang, J. and Huang, H. W. (2015) Nitrogen limitation as a driver of genome size evolution in a group of karst plants. *Scientific Reports* 5: 11636. DOI: 10.1038/srep11636
- Kheir, R. B., Abdallah, C. Khawlie, M. (2008) Assessing soil erosion in Mediterranean karst landscapes of Lebanon using remote sensing and GIS. *Engineering Geology* 99: 239–254
- Kosmas, C., Gerontidis, St., Marathianou, M., Detsis, B., Zafiriou, Th., Nan Muysen, W., Govers, G., Quine, T. and Van Oost, K. (2001) The effects of tillage displaced soil on soil properties and wheat biomass. *Soil & Tillage Research* 58: 31-44
- Lal, R. (2002) Soil carbon sequestration in China through agricultural intensification, and restoration of degraded and desertified ecosystems. *Land Degradation & Development* 13:469-478. DOI: 10.1002/ldr.531
- Lal, R. (2015) Restoring soil quality to mitigate soil degradation. *Sustainability* 7:5875-5895. DOI: 10.3390/su7055875

- Le Bissonnais, Y. and Arrouays, D. (2005) Aggregate stability and assessment of soil crustability and erodibility: II. Application to humic loamy soils with various organic carbon contents. *European Journal of Soil Science* 48: 39-49. DOI: 10.1111/j.1365-2389.1997.tb00183.x
- Li, D., Niu, S. and Luo, Y. (2012a) Global patterns of the dynamics of soil carbon and nitrogen stocks following afforestation: A meta-analysis. *New Phytologist* 195: 172-181. DOI: 10.1111/j.1469-8137.2012.04150.x
- Li, D., Wen, L., Yang, L., Luo, P., Xiao, P., Chen, H., Zhang, W., He, X., Chen, H. and Wang K. (2017). Dynamics of soil organic carbon and nitrogen following agricultural abandonment in a karst region. *Journal of Geophysical Research: Biogeosciences* 122: 230-242. DOI: 10.1002/2016JG003683
- Li, H., Zhang, X., Wang, K. and Wen, A. (2011) ^{137}Cs redistribution in a thin stony soil of a carbonate rock slope in southwest China. *Pedosphere* 21: 37-45. DOI: 10.1016/s1002-0160(10)60077-x
- Li, R., Wang, S. and Zhang, D. (2002). The role of man-made factors in eco-environmental detection in Guizhou karst areas. *Bulletin of Mineralogy Petrology and Geochemistry* 21: 43-47
- Li, S., Ren, H. D., Xue, L., Chang, J. and Yao, X. H. (2014) Influence of bare rocks on surrounding soil moisture in the karst rocky desertification regions under drought conditions. *Catena* 116: 157-162. DOI: 10.1016/j.catena.2013.12.013
- Li, S., Birk, S., Xue, L., Ren, H., Chang, J. and Yao, X. (2016) Seasonal changes in the soil moisture distribution around bare rock outcrops within a karst rocky desertification area (Fuyuan County, Yunnan Province, China). *Environmental Earth Sciences* 75: 1482. DOI: 10.1007/s12665-016-6290-1
- Li, W., Yu, L., Yuan, D., Wu, Y. and Zeng, X. (2005) A study of the activity and ecological significance of carbonic anhydrase from soil and its microbes from different karst ecosystems of southwest China. *Plant and Soil* 272: 133-141. DOI: 10.1007/s11104-004-4335-9
- Li, W., Z, P., Jia, L., Yu, L., Li, X. and Zhu, M. (2009) Limestone dissolution induced by fungal mycelia, acidic materials, and carbonic anhydrase from fungi. *Mycopathologia* 167: 37-46. DOI: 10.1007/s11046-008-9143-y
- Li, X., Chen, X., Liu, X., Zhou, L. and Yang, X. (2012b). Characterization of soil low-molecular-weight organic acids in the karst rocky desertification region of Guizhou

- Province, China. *Frontiers of Environmental Science & Engineering* 6: 195-203. DOI: 10.1007/s11783-012-0391-1
- Li, Y., Quine, T. A., Yu, H. Q., Govers, G., Six, J., Gong, D. Z., Wang, Z., Zhang, Y. Z., Van Oost, K. (2015) Sustained high magnitude erosional forcing generates an organic carbon sink: Test and implications in the Loess Plateau, China. *Earth and Planetary Science Letters* 411: 281-289. DOI: 10.1016/j.epsl.2014.11.036
- Li, D., Zhang, X., Green, S.M., Dungait, J.A., Wen, X., Tang, Y., Guo, Z., Yang, Y., Sun, X. and Quine, T.A., (2018) Nitrogen functional gene activity in soil profiles under progressive vegetative recovery after abandonment of agriculture at the Puding Karst Critical Zone Observatory, SW China. *Soil Biology and Biochemistry*, 125:93-102. DOI: 10.1016/j.soilbio.2018.07.004
- Liang, Y., He, X., Liang, S., Zhang, W., Chen, X., Feng, S. and Su, Y. (2014) Community structure analysis of soil ammonia oxidizers during vegetation restoration in southwest China. *Journal of basic microbiology* 54: 180-189. DOI: 10.1002/jobm.201300217
- Liang, Y., He, X., Chen, C., Feng, S., Liu, L., Chen, X., Zhao, Z. and Su, Y. (2015) Influence of plant communities and soil properties during natural vegetation restoration on arbuscular mycorrhizal fungal communities in a karst region. *Ecological Engineering* 82: 57-65. DOI: 10.1016/j.ecoleng.2015.04.089
- Liang, Y., Pan, F., He, X., Chen, X. and Su, Y. (2016) Effect of vegetation types on soil arbuscular mycorrhizal fungi and nitrogen-fixing bacterial communities in a karst region. *Environmental Science and Pollution Research* 23: 18482-18491. DOI: 10.1007/s11356-016-7022-5
- Liu, F., Wang, S. J., Luo, H. B., Liu, Y. S., He, T. B., and Long, J. (2006) Vegetation succession with Karst desertification and its impact on water chemistry of runoff. *Acta Pedol Sinica* 43:26–32 (in Chinese with English abstract)
- Liu, J., Li, S., Ouyang, Z., Tam, C. and Chen, X. (2008) Ecological and socioeconomic effects of China's policies for ecosystem services. *Proceedings of the National Academy of Sciences of the United States of America* 105: 9477–9482
- Liu, C., Liu, Y., Guo, K., Zhao, H., Qiao, X., Wang, S., Zhang, L. and Cai, X. (2016) Mixing litter from deciduous and evergreen trees enhances decomposition in a subtropical karst forest in southwestern China. *Soil Biology & Biochemistry* 101:44-54. DOI: 10.1016/j.soilbio.2016.07.004
- Liu, I., He, X. Y., Wang, K. L., Xie, Y. J., Xie, Q., O'Donnell, A. G. and Chen, C. (2015a) The Bradyrhizobium-legume symbiosis is dominant in the shrubby ecosystem of the

- karst region, southwest China. *European Journal of Soil Biology* 68: 1-8. DOI: 10.1016/j.ejsobi.2015.02.004
- Liu, C., Liu, Y., Guo, K., Wang, S., and Yang, Y. (2014a) Concentrations and resorption patterns of 13 nutrients in different plant functional types in the karst region of southwestern China. *Annals of Botany* 113: 873–85
- Liu, M., Xu, X., Sun, A. Y., Wang, K., Liu, K., Liu, W. and Zhang, X. (2014b) Is southwestern China experiencing more frequent precipitation extremes? *Environmental Research Letters* 9: 064002. DOI: 10.1088/1748-9326/9/6/064002
- Liu, S., Zhang, W., Wang, K., Pan, F., Yang, S. and Shu, S. (2015b) Factors controlling accumulation of soil organic carbon along vegetation succession in a typical karst region in southwest China. *Science of the Total Environment* 521-522: 52-58. DOI: 10.1016/j.scitoteng.2015.03.074
- Liu, Z., Liu, G., Fu, B. and Zheng, X. (2007) Relationship between plant species diversity and soil microbial functional diversity along a longitudinal gradient in temperate grasslands of Hulunbeir, Inner Mongolia, China. *Ecological Research* 23: 511-518. DOI: 10.1007/s11284-007-0405-9
- Ma, M., Gao, Y., Song, X., Green, S.M., Xiong, B., Dungait, J.A., Peng, T., Quine, T.A., Wen, X. and He, N. (2018) Migration and leaching characteristics of base cation: indicating environmental effects on soil alkalinity in a karst area. *Environmental Science and Pollution Research* 25: 20899–20910. DOI: 10.1007/s11356-018-2266-x
- McElrone, A. J., Bichler, J., Pockman, W. T., Addington, R. N., Linder, C. R., and Jackson, R. B. (2007) Aquaporin-mediated changes in hydraulic conductivity of deep tree roots accessed via caves. *Plant, Cell and Environment* 30:1411-1421
- Meersmans, J., Van Wesemael, B., De Ridder, F., Fallas Dotti, M., De Baets, S. and Van Molle, M. (2009) Changes in organic carbon distribution with depth in agricultural soils in northern Belgium, 1960-2006. *Global Change Biology* 15: 2739-2750. DOI: 10.1111/j.1365-2486.2009.01855.x
- Meersmans, J., Martin, M. P., Lacerce, E., Orton, T. G., De Baets, S., Gourrat, M., Saby, N. P. A., Wetterlind, J., Bispo, A., Quine, T. A. and Arrouays, D. (2013) Estimation of soil carbon input in France: An inverse modelling approach. *Pedosphere* 23: 422-436. DOI: 10.1016/s1002-0160(13)60035-1
- Moore, O.W, Buss, H., Green, S.M., Man, L., and Song, Z. (2017) The importance of non-carbonate mineral weathering as a soil formation mechanism within a karst weathering

- profile in SPECTRA Critical Zone Observatory, Guizhou Province, China. *Acta Geochimica* 36(3): 566-571. DOI: 10.1007/s11631-017-0237-4.
- Mosse B., Stribley D. P. and LeTacon, F. (1981) Ecology of Mycorrhizae and Mycorrhizal Fungi. In: M. Alexander (ed.), *Advances in Microbial Ecology*, Vol. 5. Springer: Boston, MA, pp. 137-210
- Ni, J. P., Yuan, D. X., Xie, D. T., and Wei, C. F. (2010) Estimating soil erosion in small watershed of karst valley area using GIS. *Journal of Basic Science and Engineering* 18(2):217–225
- Ni, J., Luo, D. H., Xia, J., Zhang, Z. H. and Hu, G. (2015) Vegetation in karst terrain of southwestern China allocates more biomass to roots. *Solid Earth* 6: 799-810. DOI: 10.5194/se-6-799-2015
- Nie, Y., Chen, H., Wang, K., Tan, W., Deng, P. and Yang, J. (2011) Seasonal water use patterns of woody species growing on the continuous dolostone outcrops and nearby thin soils in subtropical China. *Plant and Soil* 341: 399-412. DOI: 10.1007/s11104-010-0653-2
- Nie, Y., Chen, H., Wang, K. and Ding, Y. (2014) Seasonal variations in leaf $\delta^{13}\text{C}$ values: Implications for different water-use strategies among species growing on continuous dolomite outcrops in subtropical China. *Acta Physiologiae Plantarum* 36: 2571-2579. DOI: 10.1007/s11738-014-1628-3
- Niinemets, Ü. and Kull, K. (2005) Co-limitation of plant primary productivity by nitrogen and phosphorus in a species-rich wooded meadow on calcareous soils. *Acta Oecologica* 28: 345-356. DOI: 10.1016/j.actao.2005.06.003
- Nippert, J. B., and Knapp, A. K. (2007) Soil water partitioning contributes to species coexistence in tallgrass prairie. *Oikos* 116: 1017–1029
- Pan, F., Liang, Y., Zhang, W., Zhao, J. and Wang, K. (2016) Enhanced nitrogen availability in karst ecosystems by oxalic acid release in the rhizosphere. *Frontiers in Plant Science* 7:687. DOI: 10.3389/fpls.2016.00687
- Peng, T. and Wang, S. (2012) Effects of land use, land cover and rainfall regimes on the surface runoff and soil loss on karst slopes in southwest China. *Catena* 90: 53-62. DOI: 10.1016/j.catena.2011.11.001
- Peng, W.-X., Wang, K.-L., Song, T.Q., Zeng, F.-P., Wang, J.-R. (2008) Controlling and restoration models of complex degradation vulnerable Karst ecosystem. *Acta Ecologica Sinica* 28: 811-820.

- Peng, X. D., Dai, Q. H., Yang, Z., and Zhao, L. S. (2016) Sediment yield of surface and underground erosion in the process of Rocky Desertification of Karst Area. *Acta Pedologica Sinica* 53: 1237–1248. DOI: 10.11766/trxb201601110565
- Peres-Neto, P., Legendre, P., Dray, S. and Borcard, D. (2006) Variation partitioning of species data matrices: estimation and comparison of fractions. *Ecology* 87: 2614-2625
- Péret, B., Desnos, T., Jost, R., Kanno, S., Berkowitz, O., and Nussaume, L. (2014) Root Architecture Responses: In Search of Phosphate. *Plant Physiology* 166(4): 1713-1723. DOI: 10.1104/pp.114.244541
- Piao, H.C., Liu, C.Q., Zhu, S.F., Zhu, J.M. (2005) Variations of C4 and C3 plant N:P ratios influenced by nutrient stoichiometry in limestone and sandstone areas of Guizhou. *Quaternary Science* 25: 553-560
- Pregitzer, K.S., Deforest, J.L., Burton, A.J., Allen, M.F., Ruess, R.W., and Hendrick, R. L. (2002) Fine root architecture of nine North American trees. *Ecological Monographs* 72: 293
- Qiming, L., Shije, W., Hechun, P. and Ziyuan, O. (2003) The variation of soil organic matter in a forest-cultivation sequence traced by stable carbon isotopes. *Chinese Journal of Geochemistry* 22: 83-88. DOI: 10.1007/BF02831548
- Querejeta, J. I., Estrada-Medina, H., Allen, M. F. and Jiménez-Osornio, J. J. (2007) Water source partitioning among trees growing on shallow karst soils in a seasonally dry tropical climate. *Oecologia* 152: 26–36. DOI: 10.1007/s00442-006-0629-3
- Querejeta, J. I., Estrada-Medina, H., Allen, M. F., Jiménez-Osornio, J. J. and Ruenes, R. (2006) Utilization of bedrock water by *Brosimum alicastrum* trees growing on shallow soil atop limestone in a dry tropical climate. *Plant and Soil* 287: 187. DOI: 10.1007/s11104-006-9065-8
- Quine, T. A., Walling, D. E. and Zhang, X. (1999) Tillage erosion, water erosion and soil quality on cultivated terraces near Xifeng in the Loess Plateau. *Land Degradation & Development* 10: 251-74
- Quine, T. A. and Van Oost, K. (2007) Quantifying carbon sequestration as a result of soil erosion and deposition: Retrospective assessment using caesium-137 and carbon inventories. *Global Change Biology* 13: 2610-2625. DOI: 10.1111/j.1365.2486.2007.01457.x
- Quirk, J., Leake, J. R., Banwart, S. A., Taylor, L. L. and Beerling, D. J. (2014) Weathering by tree-root-associating fungi diminishes under simulated Cenozoic atmospheric CO₂ decline. *Biogeosciences* 11: 321-331. DOI: 10.5194/bg-11-321-2014

- Quine, T., Guo, D., Green, S.M., Tu, C., Hartley, I., Zhang, X., Dungait, J., Wen, X., Song, Z., Liu, H. and Buss, H. (2017) Ecosystem service delivery in Karst landscapes: anthropogenic perturbation and recovery. *Acta Geochimica* 36: 416-420. DOI: 10.1007/s11631-017-0180-4
- Richardson, M., and Kumar, P. (2017). Critical Zone services as environmental assessment criteria in intensively managed landscapes. *Earth's Future*, 5: 617-632
- Rivera, L.W., and Aide, T.M. (1998) Forest recovery in the karst region of Puerto Rico. *Forest Ecology and Management* 108: 63–75
- Rong, L., Chen, X., Chen, X., Wang, S. and Du, X. (2011) Isotopic analysis of water sources of mountainous plant uptake in a karst plateau of southwest China. *Hydrological Processes* 25: 3666-3675. DOI: 10.1002/hyp.8093
- Schwinning, S. (2010) The ecohydrology of roots in rocks. *Ecohydrology* 3: 238–245
- Shen, Y., Liu, W., Li, Y., and Cui, J. (2005) Community ecology study on karst semi-humid evergreen broad-leaved forest at the central part of Yunnan. *Guihaia* 25(4): 321–326
- Smith, S. E. and Read, D. J. (2010) *Mycorrhizal symbiosis*. Academic press, 800 pp.
- Song, M., Duan, D., Chen, H., Hu, Q., Zhang, F., Xu, X., Tian, Y., Ouyang, H. and Peng, C. (2008a) Leaf $\delta^{13}\text{C}$ reflects ecosystem patterns and responses of alpine plants to the environments on the Tibetan Plateau. *Ecography* 31: 499-508. DOI: 10.1111/j.0906-7590.2008.05331.x
- Song, T., Peng, W., Zeng, F. (2008b) Vegetation succession rule and regeneration strategies in disturbed karst area, Northern Guangxi. *Journal of Mountain Science* 26: 597-604
- Song, X., Gao, Y., Green, S.M., Dungait, J.A.J, Peng, T., Quine, T.A., Xiong, B., Wen, X. and He, N. (2017) Nitrogen loss from karst area in China in recent 50 years: An in- situ simulated rainfall experiment's assessment. *Ecology and Evolution* 7(23): 10131-10142. DOI: <https://doi.org/10.1002/ece3.3502>
- Srinivasarao, C. H., Venkateswarlu, B., Lal, R., Singh, A. K., Kundy, S., Vittal, K. P. R., Patel, J. J. and Patel, M. M. (2014) Long-term manuring and fertilizer effects on depletion of soil organic carbon stocks under pearl millet-cluster bean-castor rotation in Western India. *Land Degradation & Development* 25: 173-183. DOI: 10.1002/ldr.1158
- Stamati, F. E., Nikolaidis, N. P., Banwart, S., Blum, W. E. H. (2013) A coupled carbon, aggregation, and structure turnover (CAST) model for topsoils. *Geoderma* 211-212: 51-64. DOI: 10.1016/j.geoderma.2013.06.14

- Strom, L., Owen, A. G., Godbold, D. L. and Jones, D. L. (2001) Organic acid behaviour in a calcareous soil: Sorption reactions and biodegradation rates. *Soil Biology and Biochemistry* 33: 2125-2133. DOI: 10.1016/S0038-0717(01)00146-8
- Su, Z. M., and Li, X. K. (2003) The types of natural vegetation in karst region of Guangxi and its classified system. *Guihaia* 23(4): 289–293
- Tang, C. Q. (2010) Subtropical montane evergreen broad-leaved forests of Yunnan, China: Diversity, succession dynamics, human influence. *Frontiers of Earth Science in China* 4: 22-32. DOI: 10.1007/s11707-009-0057-x
- Tang, C. Q., Zhao, M.H., Li, X.S., Ohsawa, M. and Ou, X.K. (2010) Secondary succession of plant communities in a subtropical mountainous region of SW China. *Ecological Research* 25: 149-161. DOI: 10.1007/s11284-009-0644-z
- Tang, Y., Li, J., Zhang, X., Yang, P., Wang, J. and Zhou, N. (2013) Fractal characteristics and stability of soil aggregates in karst rocky desertification areas. *Natural Hazards* 65: 563-579. DOI: 10.1007/s11069-012-0383-2
- Thompson, G., Bankston, D. C. and Pasley, S. M. (1970). Trace element data for U.S.G.S. reference silicate rocks. *Chemical Geology* 5: 215-221. DOI: 10.1016/0009-2541(70)90054-9
- Tian, Y., Haibara, K., Toda, H., Ding, F., Liu, Y and Choi, D. (2008) Microbial biomass and activity along a natural pH gradient in forest soils in a karst region of the upper Yangtze River, China. *Journal of Forest Research* 13: 205-214. DOI: 10.1007/s10310-008-0073-9
- Tisdall, J., Smith, S., and Rengasamy, P. (1997) Aggregation of soil by fungal hyphae. *Australian Journal of Soil Research* 35: 54–60
- Thorley, R. M., Taylor, L. L., Banwart, S. A., Leake, J. R. and Beerling, D. J. (2014) The role of forest trees and their mycorrhizal fungi in carbonate rock weathering and its significance for global carbon cycling. *Plant, Cell & Environment* 38: 1947-1961. DOI: 10.1111/pce.12444
- Tu, C., Booker, F. L., Watson, D. M., Chen, X., Ruffy, T. W., Shi, W., and Hu, S. (2006) Mycorrhizal mediation of plant N acquisition and residue decomposition: impact of mineral N inputs. *Global Change Biology* 12: 793–803
- Tu, Y. L. and Yang, J. (1995) Study on biomass of the karst scrub communities in central region of Guizhou Province, *Carsologica Sinica* 14: 199-207 [in Chinese].
- Turner, B. L., Lambers, H., Condon, L. M., Cramer, M. D., Leake, J. R., Richardson, A. E. and Smith, S. E. (2013) Soil microbial biomass and the fate of phosphorus during long-

- term ecosystem development. *Plant and Soil* 367: 225-234. DOI: 10.1007/s11104-012-1493-z
- Uchida, E., Xu, J. and Rozelle, S. (2005) Grain for green: cost-effectiveness and sustainability of China's conservation set-aside program. *Land Economics*, 81: 247-264. DOI: 10.3368/le.81.2.247
- United Nations, Department of Economic and Social Affairs, Population Division. (2017) *World Population Prospects: The 2017 Revision, Key Findings and Advance Tables*. Working Paper No. ESA/P/WP/248
- Vance, C. P., Uhde-Stone, C., and Allan, D. L. (2003) Phosphorus acquisition and use: critical adaptations by plants for securing a nonrenewable resource. *157(3)*: 423-447
- Van Rompaey, A.J., Sahlin, J., Verstraeten, G., Van Oost, K., Govers, G., Poesen, J. (2001) Modelling mean annual sediment yield using a distributed approach. *Earth Surface Processes and Landforms* 26: 1221-1236
- Van Oost, K., Quine, T. A., Govers, G., De Gryze, S., Six, J., Harden, J. W., Ritchie, J. C., McCarty, G. W., Heckrath, G., Kosmas, C., Giraldez, J. V., da Silva, J. R. and Merckx, R. (2007) The impact of agricultural soil erosion on the global carbon cycle. *Science* 318: 626-629. DOI: 10.1126/science.1145724
- Van Oost, K., Govers, G., Quine, T. A., Heckrath, G., Olesen, J. E., De Gryze, S. and Merckx, R. (2005) Landscape-scale modelling of carbon cycling under the impact of soil redistribution: The role of tillage erosion. *Global Biogeochemical Cycles* 19: GB4014. DOI: 10.1029/2005gb002471
- Walling, D. E. and Quine, T. A. (1991) The use of caesium-137 measurements to investigate soil erosion on arable fields in the UK: Potential applications and limitations. *European Journal of Soil Science* 42: 147-165. DOI: 10.1111/j.1365-2389.1991.tb000pp.x
- Wan, G.J. (1995) *Carbonate Rocks and Environment (Volume 1)*. Seism Press: Beijing; 15-41
- Wang, B., Gao, P., Niu, X., and Sun, J. (2017) Policy-driven China's Grain to Green Program: Implications for ecosystem services. *Ecosystem Services* 27: 38-47
- Wang, R. (2011) *Study on soil erosion modelling in karst areas*. Beijing University, Beijing, China.
- Wang, R., Dungait, J. A. J., Creamer, C. A., Cai, J., Li, B., Xu, Z., Zhang, Y., Ma, Y. and Jiang, Y., 2015a. Carbon and nitrogen dynamics in soil aggregates under long-term nitrogen and water addition in a temperate steppe. *Soil Science Society of America Journal*, 79: 527-535. DOI: 10.1016/j.scitotenv.2016.09.018

- Wang, R., Dungait, J. A. J, Creamer, C. A., Cai, J., Li, B., Xu, Z., Zhang, Y., Ma, Y. and Jiang, Y. (2015b) Carbon and nitrogen dynamics in soil aggregates under long-term nitrogen and water addition in a temperate steppe. *Soil Science Society of America Journal*, 79: 527-535. DOI:10.2136/sssaj2014.09.0351
- Wang, S.J., Ji, H.B., Ouyang, Z.Y., Zhou, D.Q., Zheng, L.P., Li, T.Y. (1999) Preliminary study on carbonate rock weathering pedogenesis. *Science in China (Series D)* 42: 572–581
- Wang, S.J., Liu, Q.M. and Zhang, D.F. (2004a) Karst rocky desertification in southwestern China: Geomorphology, land use, impact and rehabilitation. *Land Degradation & Development* 15: 115-121. DOI: 10.1002/ldr.592
- Wang, S.J., Li, R.L., Sun, C.X., Zhang, D.F., Li, F.Q., Zhou, D.Q., Xiong, K.N. and Zhou, Z.F. (2004b). How types of carbonate assemblages constrain the distribution of karst rocky desertified land in Guizhou Province, PR China: Phenomena and mechanisms. *Land Degradation & Development* 15: 123-131. DOI: 10.1002/ldr.591
- Wang, Y. and Zhang, G. (2003) Karst rocky desertification in eastern plateau and countermeasures. China Geological Survey Bureau. *Karst Groundwater and Desertification Research Papers of China*, Guangxi Science and Technology Press, Nanning, pp. 26-35
- Wang, J., Zou, B., Liu, Y., Tang, Y., Zhang, X., and Yang, P. (2014) Erosion creep-collapse mechanism of underground soil loss for the karst rocky desertification in Chenqi village, Puding county, Guizhou, China. *Environment Earth Science* 72: 2751–2764
- Wanvestraut, R. H., Jose, S., Nair, P. R., and Brecke, B. J. (2004) Competition for water in a pecan (*Carya illinoensis* K. Koch)-cotton (*Gossypium hirsutum* L.) alley cropping system in the southern United States. *Agroforestry Systems* 60: 167–179
- Wei, Q. (1996) Soil erosion in karst region of South China and its control. *Research of Soil and Water Conservation* 3: 72-76
- Wen, L., Li, D., Yang, L., Luo, P., Chen, H., Xiao, K., Song, T., Zhang, W., He, X., Chen, H. and Wang, K. (2016) Rapid recuperation of soil nitrogen following agricultural abandonment in a karst area, southwest China. *Biogeochemistry* 129:341-354. DOI: 10.1007/s10533-016-0235-3
- Wright, S., and Upadhyaya, A. (1998) A survey of soils for aggregate stability and glomalin, a glycoprotein produced by hyphae of arbuscular mycorrhizal fungi. *Plant Soil* 198: 97–107

- Wu, X., Liu, H., Huang, X., and Zhou, T. (2011) Human Driving Forces: Analysis of Rocky Desertification in Karst Region in Guanling County, Guizhou Province. *Chinese Geographical Science* 21: 600-608
- White, T., Brantley, S., Banwart, S., Chorover, J., Dietrich, W., Derry, L., Lohse, K., Anderson, S., Aufdenkampe, A., Bales, R. and Kumar, P. (2015) The role of critical zone observatories in critical zone science. *Developments in earth surface processes* 19: 15-78. DOI: 10.1016/B978-0-444-63369-9.00002-1
- Williams, P.W. (1987) Geomorphic inheritance and the development of tower karst. *Earth Surface Processes and Landforms* 12: 453-465. DOI 10.1002/esp.3290120503
- Xiong, Y. J., Qiu, G. Y., Mo, D. K., Lin, H., Sun, H., Wang, Q. X., Zhao, S. H. and Yin, J. (2009) Rocky desertification and its causes in karst areas: a case study in Yongshun County, Hunan Province, China. *Environmental Geology* 57: 1481–1488. DOI: 10.1007/s00254-008-1425-7
- Xiao, S., Zhang, W., Ye, Y., Zhao, J. and Wang, K. (2017) Soil aggregate mediates the impacts of land uses on organic carbon, total nitrogen, and microbial activity in a karst ecosystem. *Scientific Reports* 7: 41402. DOI: 10.1038/srep41402
- Xu, Y. Q., Shao, X. M., Kong, X. B., Jian, P., and Cai, Y. L. (2007) Adapting the RUSLE and GIS to model soil erosion risk in a mountains karst watershed, Guizhou Province China. *Environmental Monitoring and Assessment* 141(1–3):275–286
- Xue, L., Ren, H., Li, S., Leng, X., and Yao, X. (2017) Soil bacterial community structure and co-occurrence pattern during vegetation restoration in Karst Rocky Desertification Area. *Frontiers in Microbiology* 8: 2377. DOI: 10.3389/fmicb.2017.02377
- Yang H. K. (1994) Discussion on variation of karst environmental quality. In: Xie et al. (eds.), *Human Activity and Karst Environment*. Beijing Science and Technology Press, Beijing, China
- Yang, H. K. and Cheng, S. Z. (1991) Study on biomass of the karst forest community in Maolan, Guizhou Province. *Acta Ecologica Sinica* 11: 307-312
- Yang, Q. Y., Xie, Y. Q., Li, W. J., Jiang, Z. C., Li, H., Qin, X. M. (2014) Assessing soil erosion risk in karst area using fuzzy modeling and method of the analytical hierarchy process. *Environmental Earth Sciences* 71(1): 287–292
- Yu, L. F., Zhu, S. Q., Ye, J. Z., Wei, L. M., Chen, Z. R. (2002) Dynamics of degraded karst forest in the process of natural restoration. *Sci Silv Sin* 38: 1–7
- Yuan, D. X. (2001) On the karst ecosystem. *Acta Geologica Sinica* 75: 336-338. DOI: 10.1111/j.1755-6724.2001.tb00541.x

- Zhang, X., Bai, X., and He, X. (2011a) Soil creeping in the weathering crust of carbonate rocks and underground soil losses in the karst mountain areas of Southwest China. *Carbonate Evaporite* 26: 149–153
- Zhang, J.G., Chen, H.S., Su, Y.R., Shi, Y., Zhang, W. and Kong, X.L. (2011b) Spatial variability of surface soil moisture in a depression area of karst region. *Clean Soil, Air, Water* 39: 619-625. DOI: 10.1002/clen.201000528
- Zhang, Z., Hu, G. and Ni, J. (2013) Effects of topographical and edaphic factors on the distribution of plant communities in two subtropical karst forests, southwestern China. *Journal of Mountain Science* 10: 95-104. DOI: 10.1007/s11629-013-2429-7
- Zhang, P., Li, L., Pan, G. and Ren, J. (2006) Soil quality changes in land degradation as indicated by soil chemical, biochemical and microbiological properties in a karst area of southwest Guizhou, China. *Environmental Geology* 51: 609-619. DOI: 10.1007/s00254-06-0356-4
- Zhang, X. and Wang, K. (2009) Ponderation on the shortage of mineral nutrients in the soil-vegetation ecosystem in carbonate rock-distributed mountain regions in Southwest. *Earth and Environment* 37: 337-341
- Zhang, D.J., Zhang, J., Yang, W.Q., Wu, F.Z. (2012) Effects of afforestation with *Eucalyptus grandis* on soil physicochemical and microbiological properties. *Soil Research* 50(2): 167–176
- Zhang, W., Zhao, J., P., Li, D., Chen, H. and Wang, K. (2015) Changes in nitrogen and phosphorus limitation during secondary succession in a karst region in southwest China. *Plant and Soil* 391: 77-91
- Zhao, Y., Li, Z., Zhang, J., Song, H., Liang, Q., Tao, J., Cornelissen, J. H. C. and Liu, J. (2017) Do shallow soil, low water availability, or their combination increase the competition between grasses with different root systems in karst soil? *Environmental Science and Pollution Research* 24: 10640-10651. DOI: 10.1007/s11356-017-8675-4
- Zhongcheng, J. (2000) Carbon cycle and ecological effects in epi-karst systems in Southern China. *Quaternary Sciences* 20(4): 316-324
- Zhu, Q., Wei, L. M., Chen, Z. R., Zhang, C. G. (1995) A preliminary study on biomass components of karst forest in Maolan of Guizhou province, China. *Acta Phytocol Sin* 19: 358–367
- Zhu, L., He, S. and Li, J. (2008) Weathering-pedogenesis of carbonate rocks and its environmental effects in subtropical region. *Acta Geologica Sinica* 82: 982-993. DOI: 10.1111/j.1755-6724.2008.tb00654.x

ACCEPTED MANUSCRIPT

Figure 1

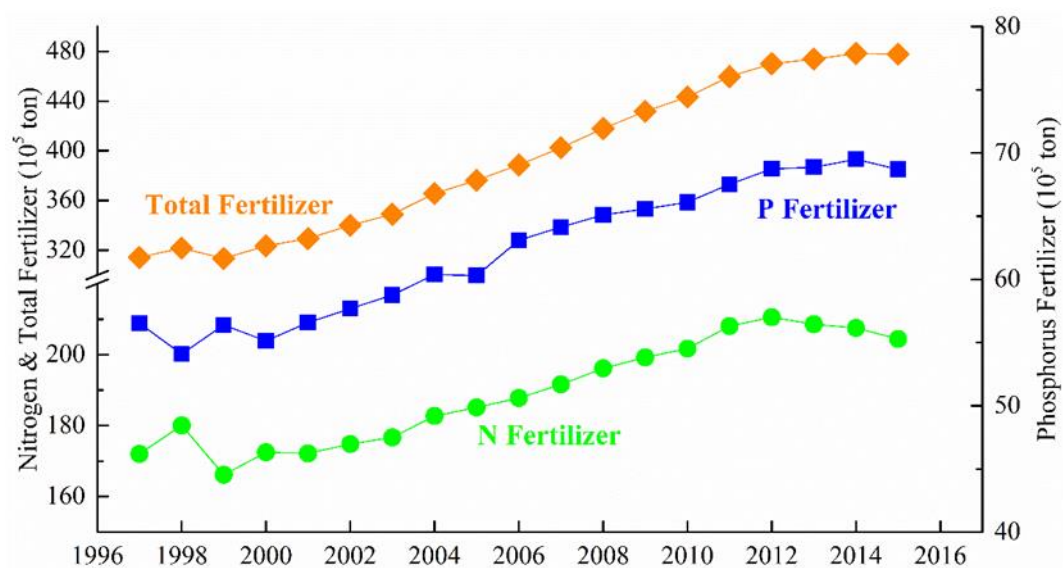


Figure 1 Fertiliser use (10^5 tons per year) in southwest China from 1996-2016. Nitrogen and Total Fertiliser values shown on primary vertical axis, phosphorus fertiliser values shown on secondary vertical axis). Total fertilizer is sum of nitrogen, phosphorus, potash and compound fertilizers. Data from <http://www.stats.gov.cn/english/>.

Figure 2





Figure 2 Increasing anthropogenic pressure on karst terrain through cultivation in China has led to the progressive use of marginal lands for cultivation (Chenqi and Chenjiazhai, Puding County, Guizhou Province) (Credit: Jennifer A. J. Dungait and Sophie M. Green).

Figure 3



Figure 3 Example of soil-filled underground fissure and crevice, which have been exposed overtime (Credit: Jennifer A. J. Dungait).

Figure 4

(a)



(b)



Figure 4. Examples of typical farmed karst landscapes in southwest China with (a) minimal rocky desertification and (b) extensive rocky desertification (credit: (a) Sophie M. Green and (b) Dali Guo).

Figure 5

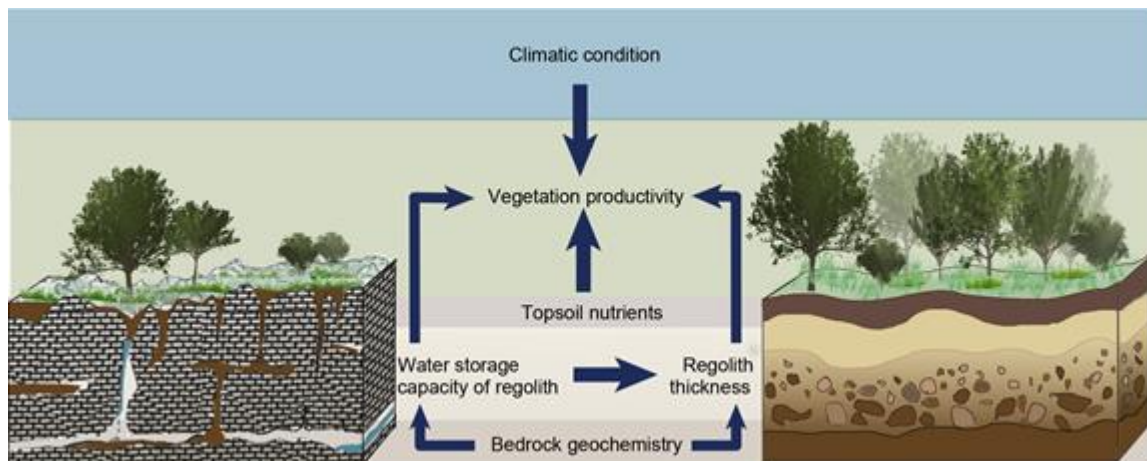


Figure 5 Conceptual models of a karst (left of figure) and non-karst (right of figure) Critical Zones in southwest China. Karst CZ is characterised by thin spatially heterogeneous soils (resulting in lower vegetation production and water storage capacity) and significant linkage from surface to complex underground epikarst system created by carbonate rock dissolution (i.e. bedrock geochemistry). Differences in nutrient availability between karst and non-karst soils is dependent on the bedrock geochemistry – see section 3.2 (Credit: Zhian Jiang).

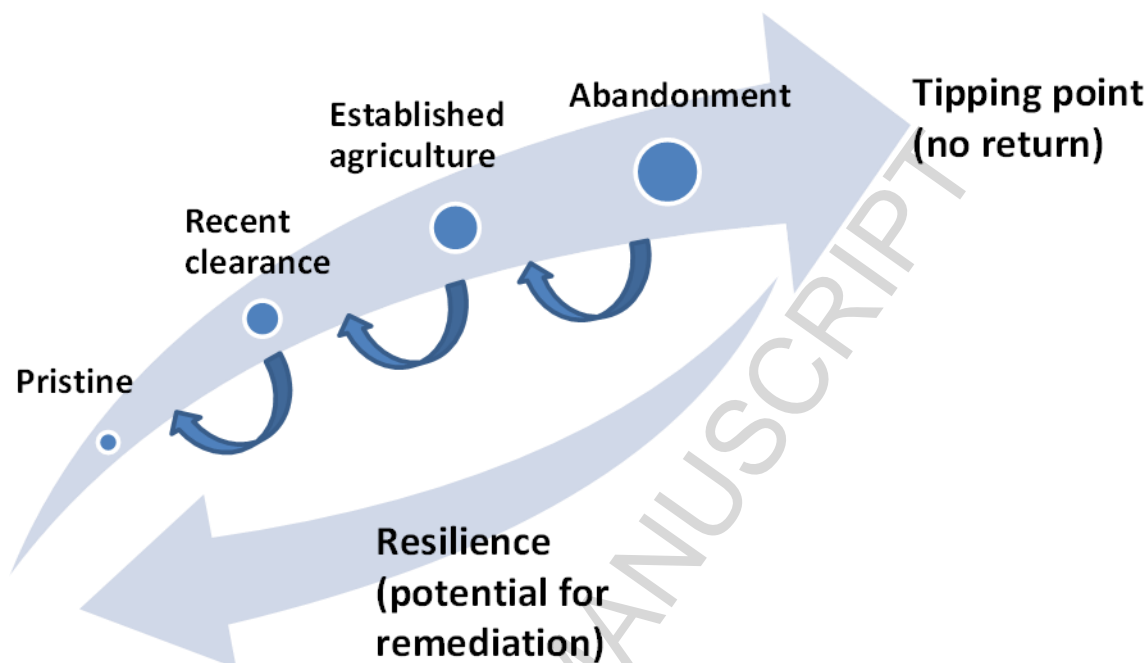
Figure 6



Figure 6 Examples of roots interactions between plant roots and carbonate rocks in Guizhou, Southwest China.

TEXT BOX

Stages of ecosystem degradation in Chinese karst ecosystems



A perturbation gradient can be used to characterise the physicochemical-biological changes during 5 stages in ecosystem degradation in Chinese karst CZ after land use change to agricultural land use. The figure shows a conceptual diagram of the degradation gradient, potential recovery between stages (small dark blue arrows) and the role of the tipping point (although not yet explicitly characterised for karst soils).

Stage 1: PRISTINE

Under natural or semi-natural conditions, the limestone surface is mantled in soil and the soil resource extends naturally into deep fissures. Vegetation distribution may be optimally matched to the spatial distribution of soil. For example, large trees extend their roots deep into the soil stores in rock fissures, accessing water and nutrients that would otherwise be inaccessible. Natural and comprehensive vegetation cover (i.e. litter, canopy and roots, and mycorrhizal fungi) protects soil resources by moderating the impact energy of rainfall (critical during the monsoon) and mediates gradual water infiltration, potentially reducing erosion rates. The greater residence time of water in the CZ and relatively rapid rates of biological

activity could enhance rock weathering rates, releasing vital elements to the soil solution that supports soil ecological function and Net Primary Productivity (NPP).

Stage 2: RECENT CLEARANCE

Natural vegetation is removed (deforestation) and converted to arable farmland. The exposure of bare soil to intense sub-tropical rainstorms during the monsoon significantly accelerates potential rates of soil structural degradation, especially losses of surface soil by water erosion. The removal of deep-rooted trees and shrubs may limit biological activity to surface soil layers that are those most vulnerable to erosion, cutting off access to deep soil resources including stored water and nutrients. The death of deep roots and associated soil microorganisms, including mycorrhizal fungi, that bind soil, removes the biological modulation of hydrological cycle including energy dissipation and downward water flow momentum, creating positive feedback between increased soil and water loss and further reductions in biological activity. Ultimately, high rates of infiltration cause rapid leaching of nutrients to below the rooting depth of crop plants and ultimate loss from the karst systems through the sub-surface flow pathways. Reduced or absent biological activity reduces weathering rates and the replenishment of natural nutrient pools.

Stage 3: ESTABLISHED AGRICULTURE

As the structural stability of the deeper karst soil (i.e. those contained within fissures / crevices) declines in the absence of roots and mycorrhizal fungi, there is increased potential for movement of soil from fissures into sub-surface channels. From a management point of view, with limited information on soil depth and soil moisture, land users cannot match the crops or other plants to the CZ structure below ground to maximize new plant growth and promote the rapid recovery of underground root distribution and to reduce the loss of critical soil resources.

Stage 4: ABANDONMENT

Progressive soil destabilisation leads to greatly accelerated soil loss both via sub-surface and surface pathways and, ultimately, leads to the CZ reaching a tipping point with total loss of soil from deep fissures and the soil resource limited to discontinuous pockets of shallow depth, and extensive exposure of bare rock, i.e. rocky desertification, with little potential for pedogenesis in timescales relevant to human activity. Farmers abandon the land because NPP is effectively halted due to lack of soil as a growth medium.

Stage 5: POTENTIAL FOR REMEDIATION?

Clear evidence of environmental degradation and its damaging consequences in SW China, including intrinsic value of the landscape for the economies of the culturally diverse local populations, has led to an increasing policy focus on the potential to rehabilitate the landscape. There is a clear socioeconomic imperative to understanding the soil processes and ecosystem services within the karst landscapes of SW China. Since the implementation of agricultural abandonment under the GGP, secondary plant communities have been in the process of succeeding toward the state of the original “natural” forests (Tang 2010; Tang et al. 2010) and observed changes in soil quality as well as in vegetation and microbial composition and function have been reported.

ACCEPTED MANUSCRIPT

Table 1 Area of rocky desertification in southwest China in 2000. Adapted from Jiang et al. (2014).

Provinces and regions	Total land area ($10^5 \times \text{km}^2$)	Area of rocky desertification ($10^5 \times \text{km}^2$)	Rocky desertification as (% total land area)
Yunnan	38.4	3.3	8.7
Guizhou	17.6	3.3	17.1
Guangxi	23.6	2.7	11.5
Hunan	21.2	0.5	2.4
Chongqing	8.2	0.5	5.6
Hubei	18.6	0.4	2.3
Sichuan	48.1	0.4	0.9
Guangdong	17.7	0.2	1.4
Total	194.7	11.4	5.8