

5-23-2019

Geographic Information Out of Research

Nicole Kong

Purdue University, kongn@purdue.edu

Follow this and additional works at: <https://docs.lib.purdue.edu/etdgiantleaps>

Part of the [Scholarly Publishing Commons](#)

Recommended Citation

Kong, Nicole, "Geographic Information Out of Research" (2019). *2019 Symposium on Electronic Theses and Dissertations*. Paper 7.
<https://docs.lib.purdue.edu/etdgiantleaps/7>

This document has been made available through Purdue e-Pubs, a service of the Purdue University Libraries. Please contact epubs@purdue.edu for additional information.

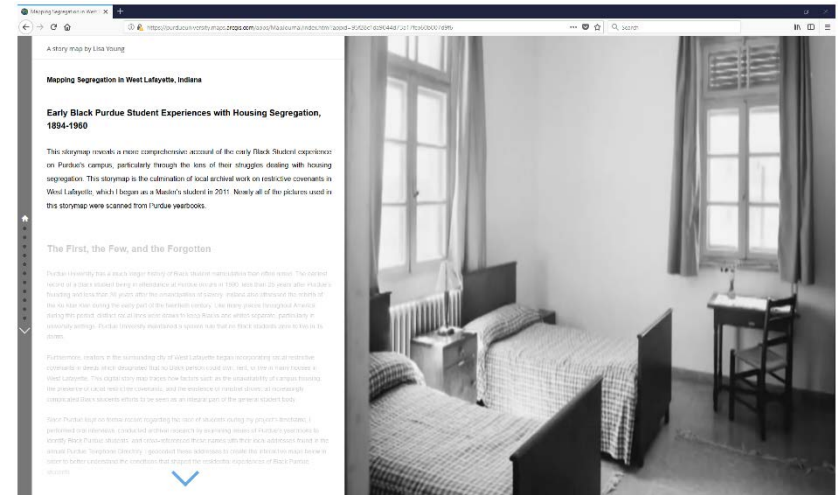

GEOGRAPHIC INFORMATION OUT OF RESEARCH



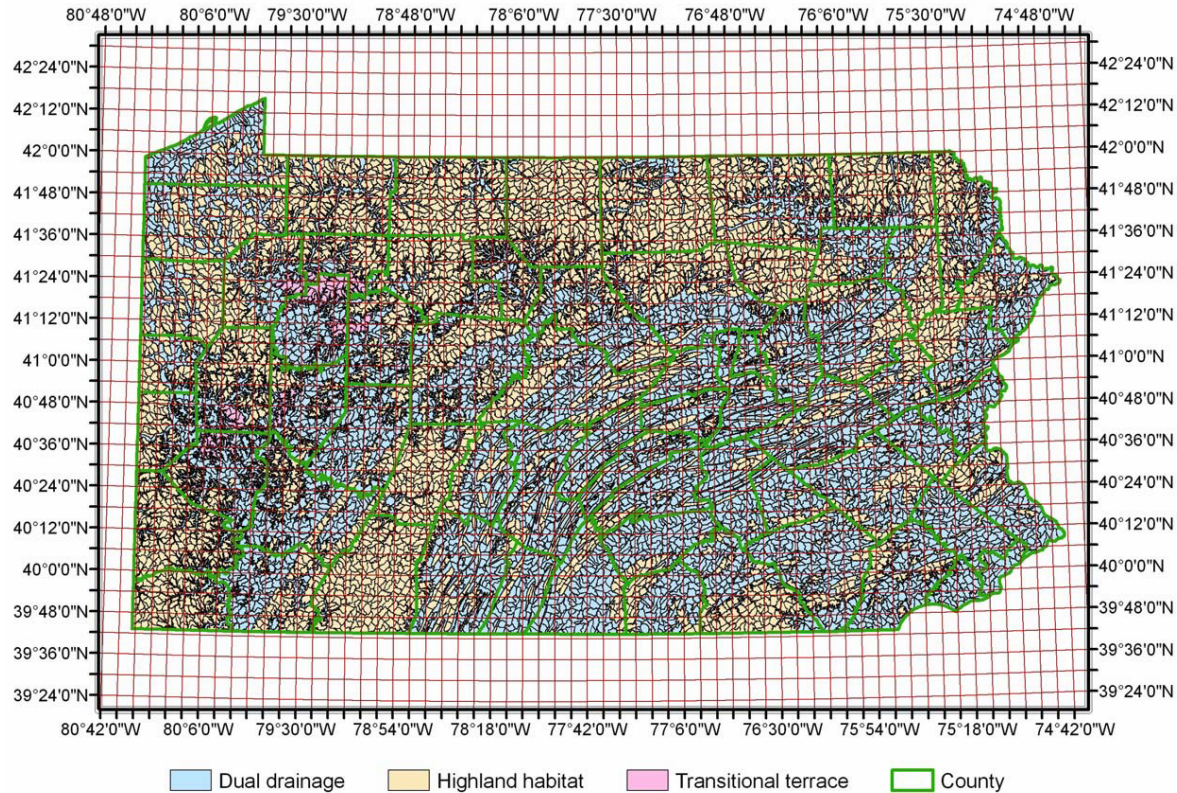
Nicole Kong
Associate Professor, GIS Specialist
Libraries and School of Information Studies
Purdue University

GEOGRAPHIC INFORMATION IN RESEARCH

- Many thesis/dissertation generate geographic information out of the research.
- Esri Story Maps



ECOLOGICAL MAPPING RESEARCH



Eventually, the digital map is shared now by DataCommons@psu

<http://www.datacommons.psu.edu/commonswizard/MetadataDisplay.aspx?Dataset=6131>

