

## The University of Maine DigitalCommons@UMaine

---

Maine Town Documents

Maine Government Documents

---

4-2013

# Town Map for Wayne, Maine

Kennebec Valley Council of Governments

State of Maine. Office of Geographic Information Systems

Follow this and additional works at: <https://digitalcommons.library.umaine.edu/towndocs>

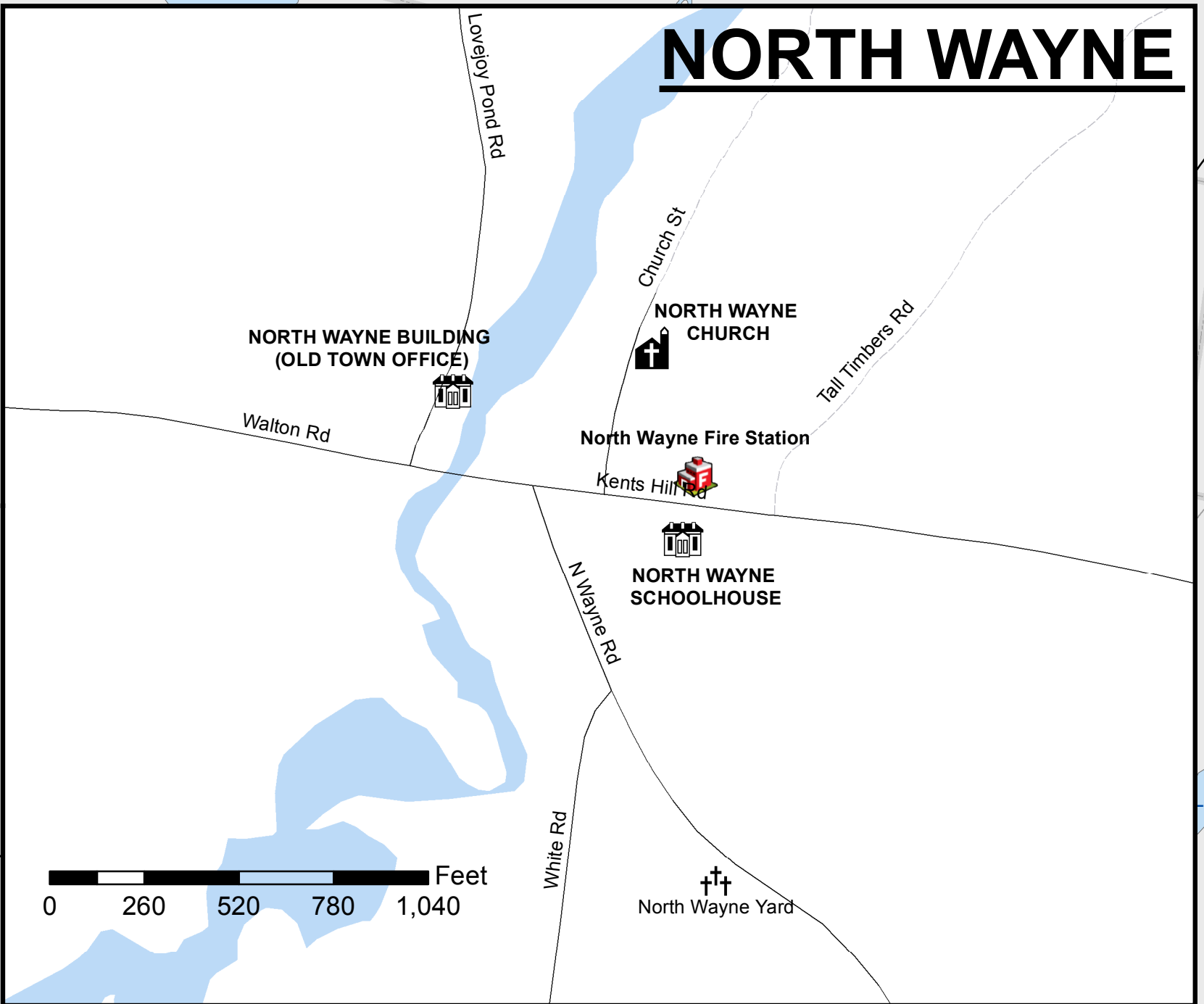
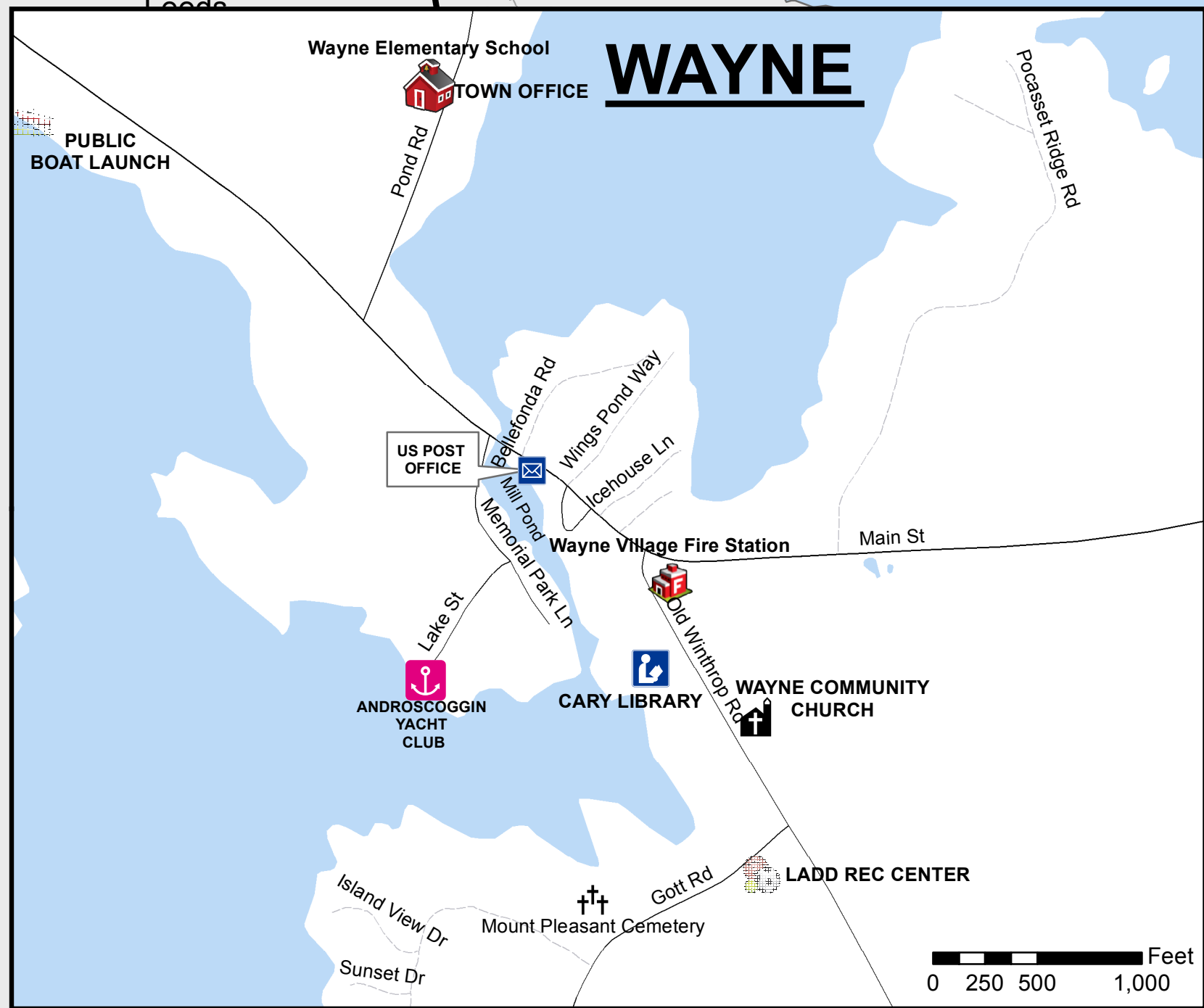
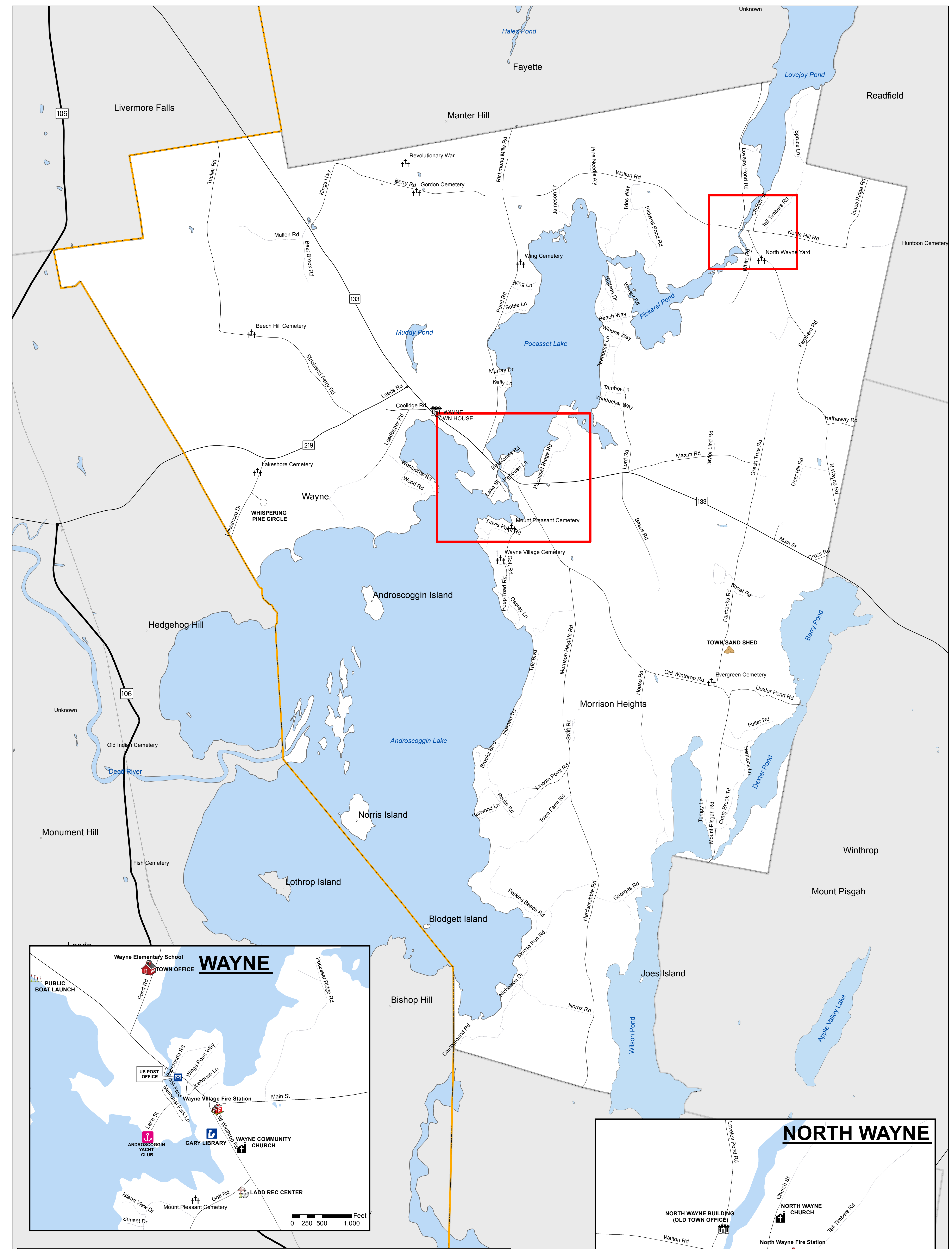
 Part of the [Geography Commons](#)

---

### Repository Citation

Kennebec Valley Council of Governments and State of Maine. Office of Geographic Information Systems, "Town Map for Wayne, Maine" (2013). *Maine Town Documents*. 7182.  
<https://digitalcommons.library.umaine.edu/towndocs/7182>



This Map is brought to you for free and open access by DigitalCommons@UMaine. It has been accepted for inclusion in Maine Town Documents by an authorized administrator of DigitalCommons@UMaine. For more information, please contact [um.library.technical.services@maine.edu](mailto:um.library.technical.services@maine.edu).



# TOWN OF WAYNE

## LEGEND

- Town Road
- Private Road
- County Line
- Ponds and Rivers
- Town Boundary
- Railroad
- Cemeteries



Data Source: Maine Office of GIS, MDOT  
 Map Datum: North American 1983  
 Map Projection: UTM Zone 19N

This map is a draft and for planning purposes only.  
 Created April 2013 by JWG

