

2014

Property Maps Waldoboro Maine, 2014

John E. O'Donnell & Associates

Darryl L. McKenney

Follow this and additional works at: <https://digitalcommons.library.umaine.edu/towndocs>



Part of the [Geography Commons](#)

Repository Citation

John E. O'Donnell & Associates and Darryl L. McKenney, "Property Maps Waldoboro Maine, 2014" (2014). *Maine Town Documents*. 7044.

<https://digitalcommons.library.umaine.edu/towndocs/7044>

This Report is brought to you for free and open access by DigitalCommons@UMaine. It has been accepted for inclusion in Maine Town Documents by an authorized administrator of DigitalCommons@UMaine. For more information, please contact um.library.technical.services@maine.edu.

PROPERTY MAP

WALDOBORO

MAINE

PREPARED BY

**JOHN E. O'DONNELL & ASSOCIATES
AUBURN, MAINE**

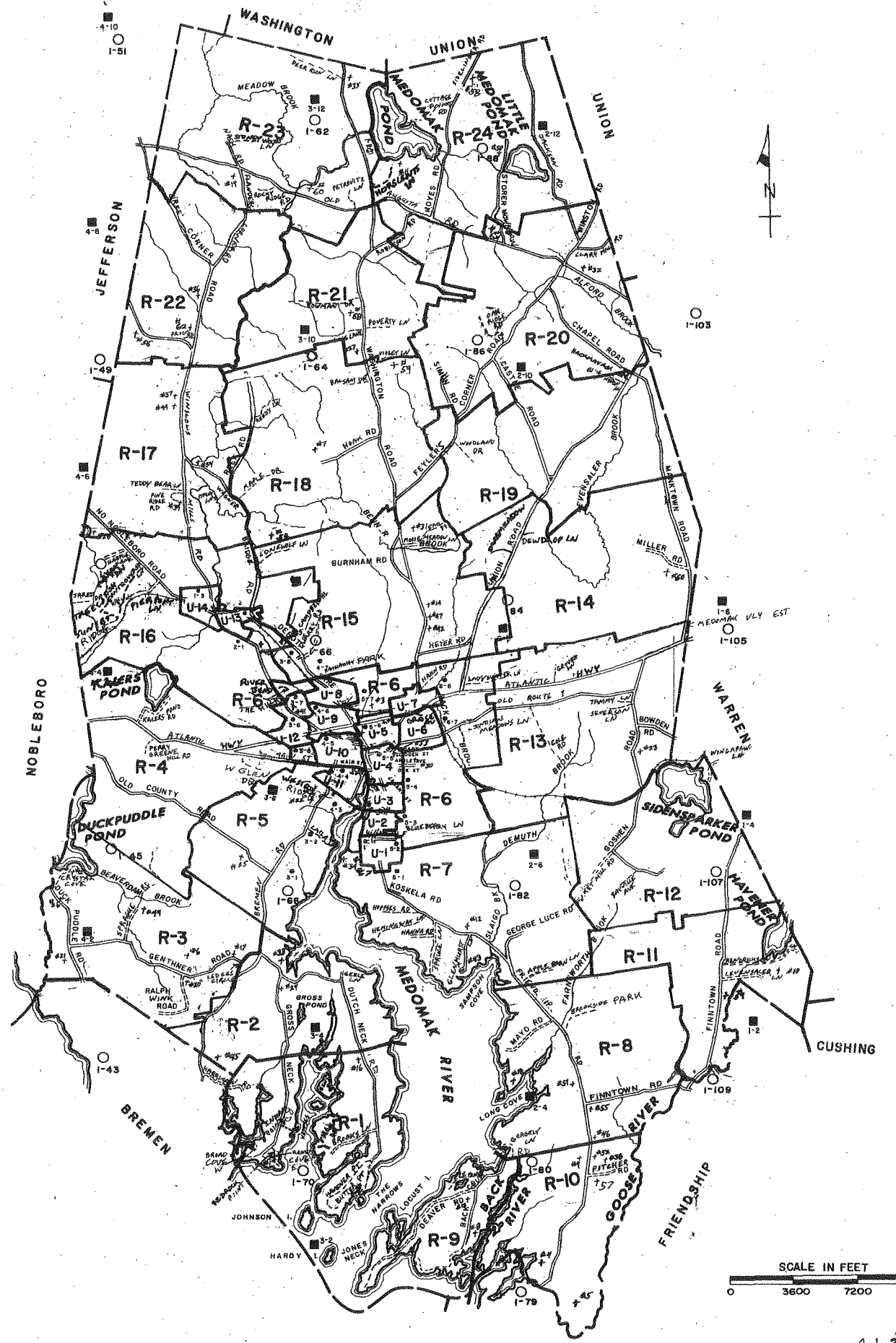
UPDATED BY JOHN E O'DONNELL & ASSOCIATES 1970 - 1984

UPDATED BY DARRYL L MCKENNEY 1985 - 2013

| PHOTO ORDER INFORMATION | |
|--|------|
| CONTACT PRINTS AND ENLARGEMENTS OF PHOTOS INDICATED BY A CIRCLE (○) ARE AVAILABLE FROM THE U.S. DEPT. OF THE INTERIOR, GEOLOGICAL SURVEY, MAP INFORMATION OFFICE, WASHINGTON, D.C. | |
| CONTACT PRINTS ARE 9" X 9", SCALE 1" = 2000'± | |
| ENLARGEMENTS ARE 36" X 36", SCALE 1" = 500'± | 1962 |
| WHEN ORDERING U.S.D.I. PHOTOS YOU MUST GIVE THE SYMBOL VAJI AND THE PHOTO NUMBER (I-43 FOR EXAMPLE). | |
| CONTACT PRINTS AND ENLARGEMENTS OF PHOTOS INDICATED BY A DOT (•) ARE AVAILABLE FROM JOHN E. O'DONNELL & ASSOCIATES, INC., 81 MAIN ST., AUBURN, MAINE. | |
| CONTACTS ARE 9" X 9", SCALE 1" = 500' | 1968 |
| ENLARGEMENTS ARE 40" X 40", SCALE 1" = 100' | |
| ORDERS FOR THESE SHOULD INCLUDE THE PHOTO NUMBER AND THE TOWN NAME. | |
| CONTACT PRINTS AND ENLARGEMENTS OF PHOTOS INDICATED BY A SQUARE (■) ARE AVAILABLE FROM JAMES W. SEWALL CO., 147 CENTRE STREET OLD TOWN, MAINE. | |
| CONTACTS ARE 9" X 9", SCALE 1" = 2000' | 1979 |
| ENLARGEMENTS AT 1" = 500' MEASURE 36" X 36" | |

LEGEND

- U-1 URBAN MAP SHEET
SCALE 1" = 100'
- R-7 RURAL MAP SHEET
SCALE 1" = 500'
- PHOTO CENTER
URBAN ENLARGEMENT
- PHOTO CENTER
RURAL ENLARGEMENT


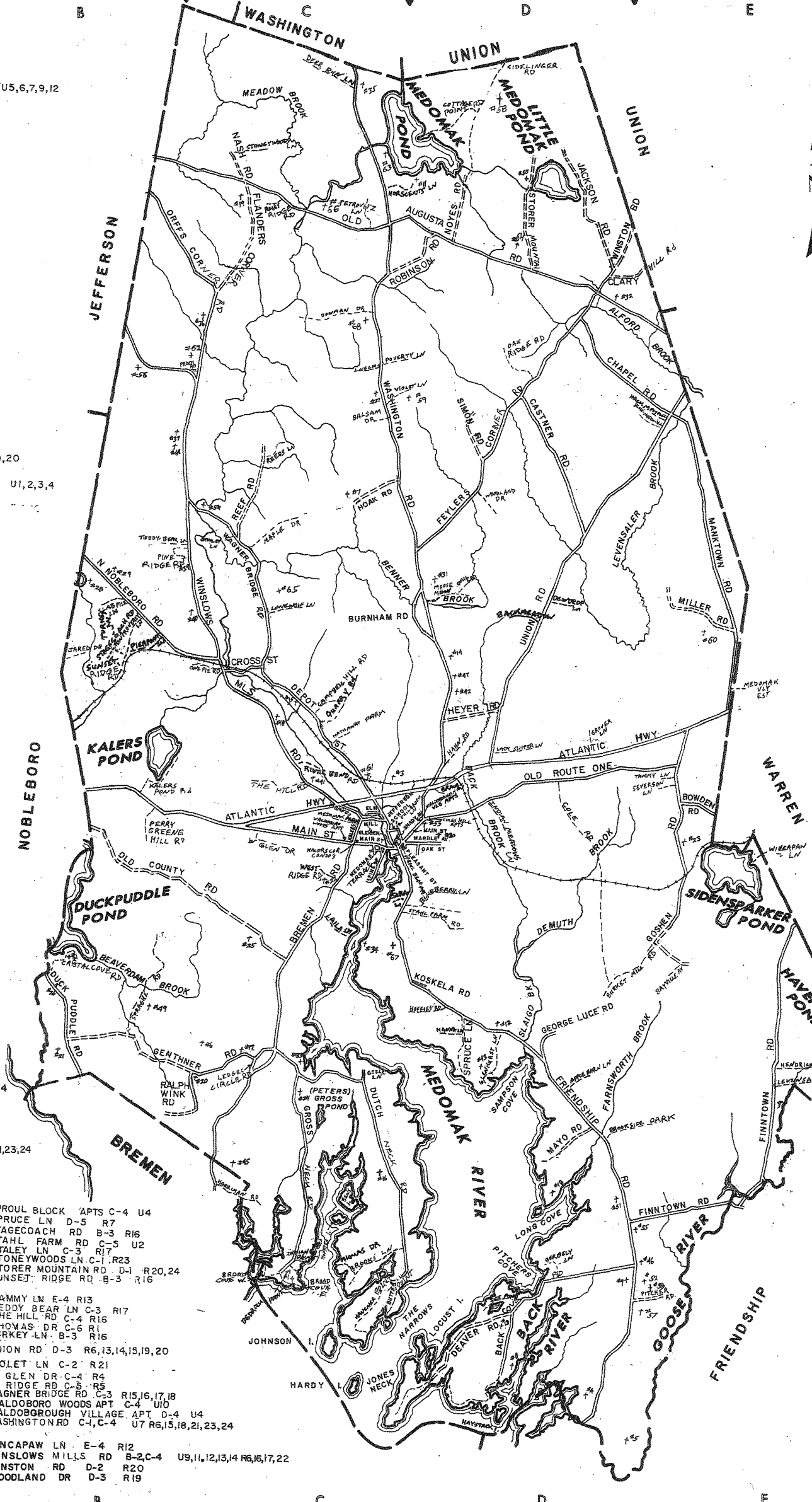


STREET INDEX

- APPLE BARN LN D-6 R8
- ATLANTIC HWY B-4,E-4 R4,6,13 U5,6,7,9,12
- BACK COVE RD D-7 R8,9,10
- BACKMEADOW RD D-3 R15
- BALSAM DR C-3 R18
- BAYVILLE AVE E-5 R12
- BEDROCK POINT RD C-6 R1
- BLUE HERON LN E-2 R19
- BLUEBERRY LN C-5 R6,U2
- BOWDEN RD E-4 R13
- BOWMAN DR C-2 R21
- BREMEN RD C-5 R12,3,5 U11
- BROAD COVE RD E C-6 R1
- BROAD COVE RD W C-6 R1
- BROOKS LN C-6 R1
- BROOKSIDE PARK D-6 R8
- BURKET MILL RD E-5 R7,12
- BURNHAM RD C-3 R15
- BUTTER POINT RD C-7 R1
- CAMPBELL HILL RD C-4 R15
- CASTNER RD D-2 R19,20
- CHAPEL RD D-2 R19,20
- CLARY HILL RD D-2 R20
- COLE RD D-4 R3,4 U6
- COLES HILL RD APT D-4 U6
- CONTROVERSY LN B-3 R16
- COTTAGE POINT RD D-1 R24
- CROSS ST C-4 U13 R16
- CRYSTAL COVE RD B-5 R3
- DAIL LN D-3 R15
- DEAVER RD D-7 R9
- DEER RUN LN C-1 R23
- DEPOT ST C-4 U8,9,13 R15,16
- DEWDROP LN D-3 R14
- DUCKPUDDLE RD B-5 R3
- DUTCH NECK RD C-6 R1,2
- ELM ST C-4 U5,10
- FEYLERS CORNER RD D-2 R18,19,20
- FINNTOWN RD E-6 R8,U12
- FLANDERS CORNER C-2 R22,23
- FRIENDSHIP RD D-5,7 R7,8,10 U1,2,3,4
- GEELE LN C-5 R2
- GENTHNER RD D-5 R3
- GEORGE LUCE RD D-5 R7
- GERGELY LN D-6 R8
- GLENHURST LN D-5 R7
- GLIDDEN ST C-4 U4
- GOSHEN RD E-5 R12,13
- GRACE AVE D-4 U6,7
- GROSS NECK RD C-6 R1,2
- GROVER LN D-4 R13
- HACKMATAK LN E-2 R19
- HAIN RD D-4 R6
- HANNA RD D-5 R7
- HARDY ISLAND C-7 R9
- HARRIMAN RD C-6 R1
- HATHAWAY PARK C-4 R15
- HAVENER POINT RD C-7 R1
- HAYSTACK ISLAND D-7 R9
- HENDRICKSON LN E-5 R11
- HEYER RD D-4 R15
- HOAK RD C-3 R18
- HOFFSES ISLAND B-6 R1
- HOFFSES RD D-5 R7
- HORSCENTS LN C-1 R24
- ICE POND RD D-7 R9
- INDIAN MEADOWS LN D-4 R6
- INDIAN POINT RD C-6 R1
- JACKSON RD D-1 R20,24
- JARED RD B-4 R13
- JEFFERSON ST C-4 U4,5,9
- JOHNSON ISLAND C-7 R1
- KALERS CORNER ST C-4 U9,10
- KALERS POND RD B-4 R4
- KOSKELA RD D-5 R7
- LADY SLIPPERS LN D-4 R6
- LAILA LN C-1 R15
- LEDGES CIRCLE RD C-5 R2,3
- LEVENSALEER LN E-6 R11
- LOIS LN C-2 R21
- LONEWOLF LN C-3 R15
- MAIN ST C-4 U4,5,6,10,11
- MANKTOWN RD E-3 R13,14,19
- MAPLE DR C-3 R18
- MARBLE AVE D-4 U4
- MAYO RD D-6 R8
- MEDOMAK PARK C-4 U10
- MEDOMAK TERRACE ST C-4 U11
- MEDOMAK VALLEY EST E-4 R13
- MILL ST C-4 U5,10
- MILLER RD E-3 R14
- MOOSE MEADOW LN D-3 R15
- NASH RD C-1 R23
- N NOBLEBORO RD B-3 R16,17 U14
- NOYES RD D-1 R24
- OAK RIDGE RD D-2 R20
- OAK ST D-4 U4
- OLD AUGUSTA RD B-1,E-2 R20,21,23,24
- OLD COUNTY RD B-5 R4,5
- OLD ROUTE 1 D-4 U6,R6,13
- ONE PIE RD C-4 U14
- ORFFS CORNER RD C-2 R22
- PERRY GREENE HILL RDB-4 R4
- PETROVITZ LN C-1 R23
- PHILBROOK LN C-4 U4,5
- PIERPONT LN B-3 R16
- PINE RIDGE RD C-3 R17
- PINE ST C-5 U11
- PITCHER RD E-7 R10
- PLEASANT ST C-4 U4
- POVERTY LN C-2 R21
- PROCK RD C-2 R22
- QUARRY RD C-4 R15
- RALPH WINK RD B-6 R3
- REEDS LN C-3 R18
- REEF RD C-3 R17,18,21
- RIVER BEND RD C-4 R6
- ROBINSON RD D-2 R21,24
- ROCKY RIDGE RD C-1 R23
- SARA LN C-5 U2
- SCHOOL ST C-4 U4
- SEVERSON LN E-4 R13
- SHADY AVE C-4 U4
- SIDELINGER RD D-1 R24
- SIMON RD D-3 R19,20
- SLAB PILE LN B-3 R16
- SPRAGUE RD B-5 R3
- SPROUL BLOCK APTS C-4 U4
- SPRUCE LN D-5 R7
- STAGECOACH RD B-3 R16
- STAHL FARM RD C-3 U2
- STALEY LN C-3 R17
- STONEWOODS LN C-1 R23
- STORER MOUNTAIN RD D-1 R20,24
- SUNSET RIDGE RD B-3 R16
- TAMMY LN E-4 R13
- TEDDY BEAR LN C-3 R17
- THE HILL RD C-4 R16
- THOMAS DR C-5 R1
- TURKEY LN B-3 R18
- UNION RD D-3 R6,13,14,15,19,20
- VIOLET LN C-2 R21
- W GLEN DR C-4 R4
- W RIDGE RD C-5 R5
- WAGNER BRIDGE RD C-3 R15,16,17,18
- WALDOBORO WOODS APT C-4 U10
- WALDOBOROUGH VILLAGE APT D-4 U4
- WASHINGTON RD C-1,C-4 U7 R5,15,18,21,23,24
- WINCAPAW LN E-4 R12
- WINSLOWS MILLS RD B-2,C-4 U9,11,12,13,14 R6,16,17,22
- WINSTON RD D-2 R20
- WOODLAND DR D-3 R19

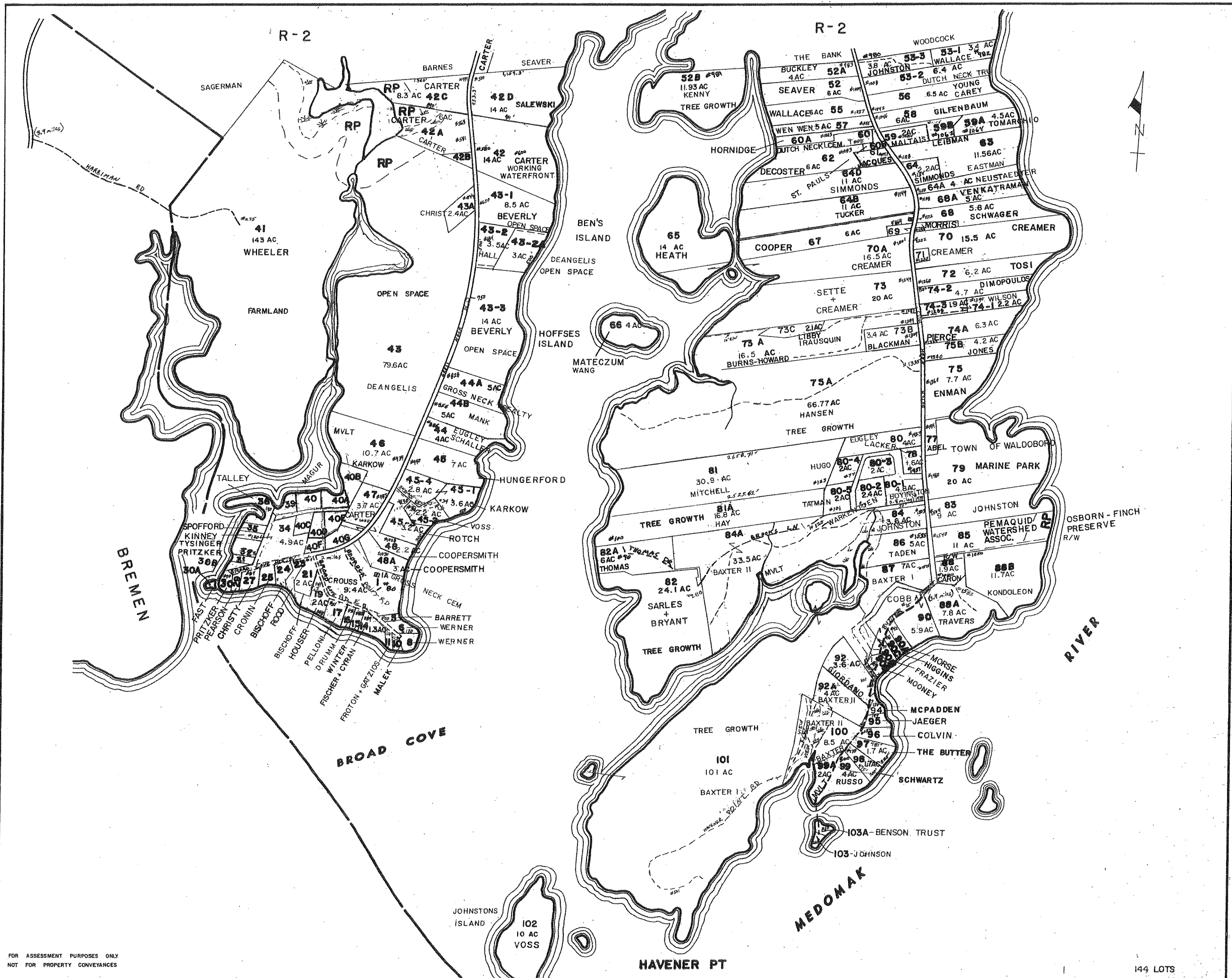
CEMETERY INDEX

- 1 GROSS NECK C-6 R1-1A
- 2 GENTHNER B-5 R3-53B
- 3 UNKNOWN C-4 R6-3A
- 4 WALLIS D-7 R10-48A
- 5 HOFFSES D-7 R10-53
- 6 GENTHNER C-5 R3-18
- 7 HOCH C-3 R18-23A
- m 8 BACK COVE D7 R9-33A
- 9 BONELLI D6 R10-7A
- 10 BORNEMAN E5 R11-18D
- 11 BROADMAN CI R24-5A
- L 12 BROOKLAND D5 R7-34
- 13 BURNS/WALLACE D7 R9-25A
- L 14 COMERY D4 R15-42
- 15 CRAMMER C4 R16-29A
- L 16 DUTCH NECK C6 R1-60
- 17 EUGLEY C5 R3-14
- 18 FARNSWORTH D6 R8-14A
- 19 FLANDERS CI R23-41B
- 20 FRENCH C5 R3-23B
- 21 GENTHNER B5 R3-45
- L 22 GERMAN PROTESTANT C5 R5-6
- L 23 GOSHEN E4 R13-38
- 24 GROSS C6 R2-29A
- 25 GROTON C5 R5-57A
- 26 HALL B5 R3-51
- 27 HEYER C2 R21-5
- 28 HOCH B3 R16-67
- 29 HOCH B3 R16-64
- 30 HUTCHINS BELT D4 U4-102
- 31 LUDWIG D3 R15-19A
- m 32 MANKS COR D2 R20-38B
- 33 MEETING HOUSE COVE C5 R2-22A
- 34 MORAVIAN C5 R7-1
- L 35 OLIVER/BURNHEIMER CI R23-9B
- m 36 ORFF/ACHORN B2 R22-31A
- L 37 ORFFS COR/LUDWIG B3 R17-23
- m 38 PITCHER D6 R10-9C
- 39 POST B3 R17-54B
- 40 PROCK C3 R16-39C
- L 41 RIVERSIDE/WEBB C4 U12-19
- L 42 RURAL D4 R15-45
- 43 SCHENCK D5 R7-40A
- 44 SCHROW DEAL B3 R17-30A
- 45 SCHWARTZ C6 R2-17A
- m 46 SEIDERS D6 R8-59A
- L 47 SHUMAN D4 R15-43
- 48 SMOUSE C4 R16-16
- 49 SPRAGUE B5 R3-38
- m 50 STORER D1 R24-31B
- L 51 SWEETLAND D6 R8-38A
- 52 TOTMAN D6 R10-9B
- L 53 VILLAGE/CENTRAL D4 U4-87
- 54 SIDELINGER C-3 R17-16A
- 55 WINCHENBACH D-5 R8-49A
- 56 ACHORN B-2 R22-13B
- 57 CALER D-7 R10-27A
- 58 DOBLE D-1 R24-44B
- CUSHING**
- 59 JOHNSON C-2 R18-45A
- 60 JONES E-3 R14-50D
- 61 LUDWIG C-4 U8-13A
- 62 LUDWIG B-2 R22-8C
- 63 MANK C-1 R23-7C
- 64 NEWBERT D-2 R20-48B
- 65 SHUMAN C-3 R15-85
- 66 UNKNOWN C-1 R23-23C
- 67 UNKNOWN C-5 R7-1A
- 68 WALTER C-2 R21-15A



WALDOBORO

MAINE



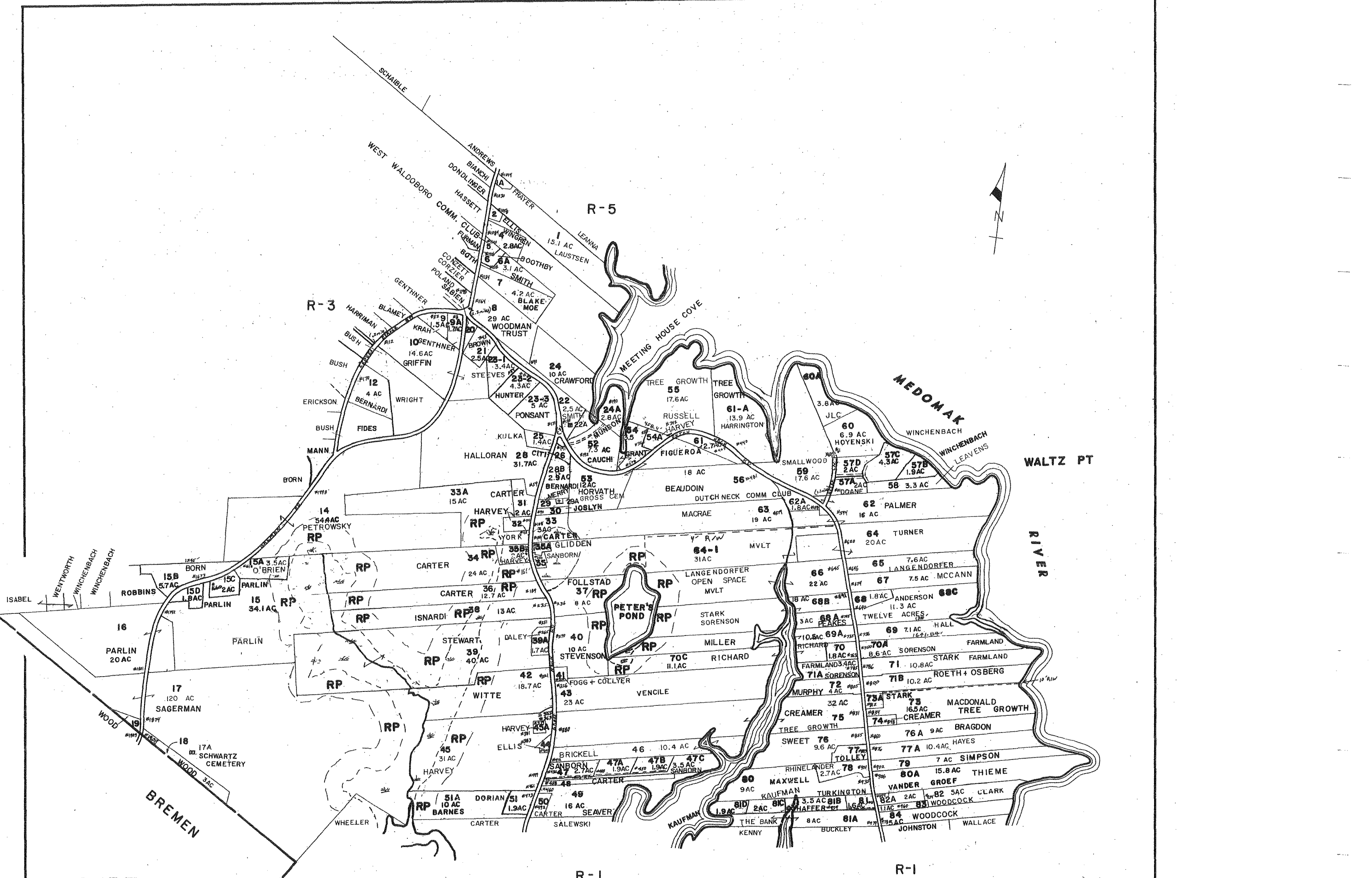
FOR ASSESSMENT PURPOSES ONLY
NOT FOR PROPERTY CONVEYANCES

PROPERTY MAP
WALDOBORO, MAINE

0 500 1000
SCALE IN FEET


R-1 4-1-2013

144 LOTS



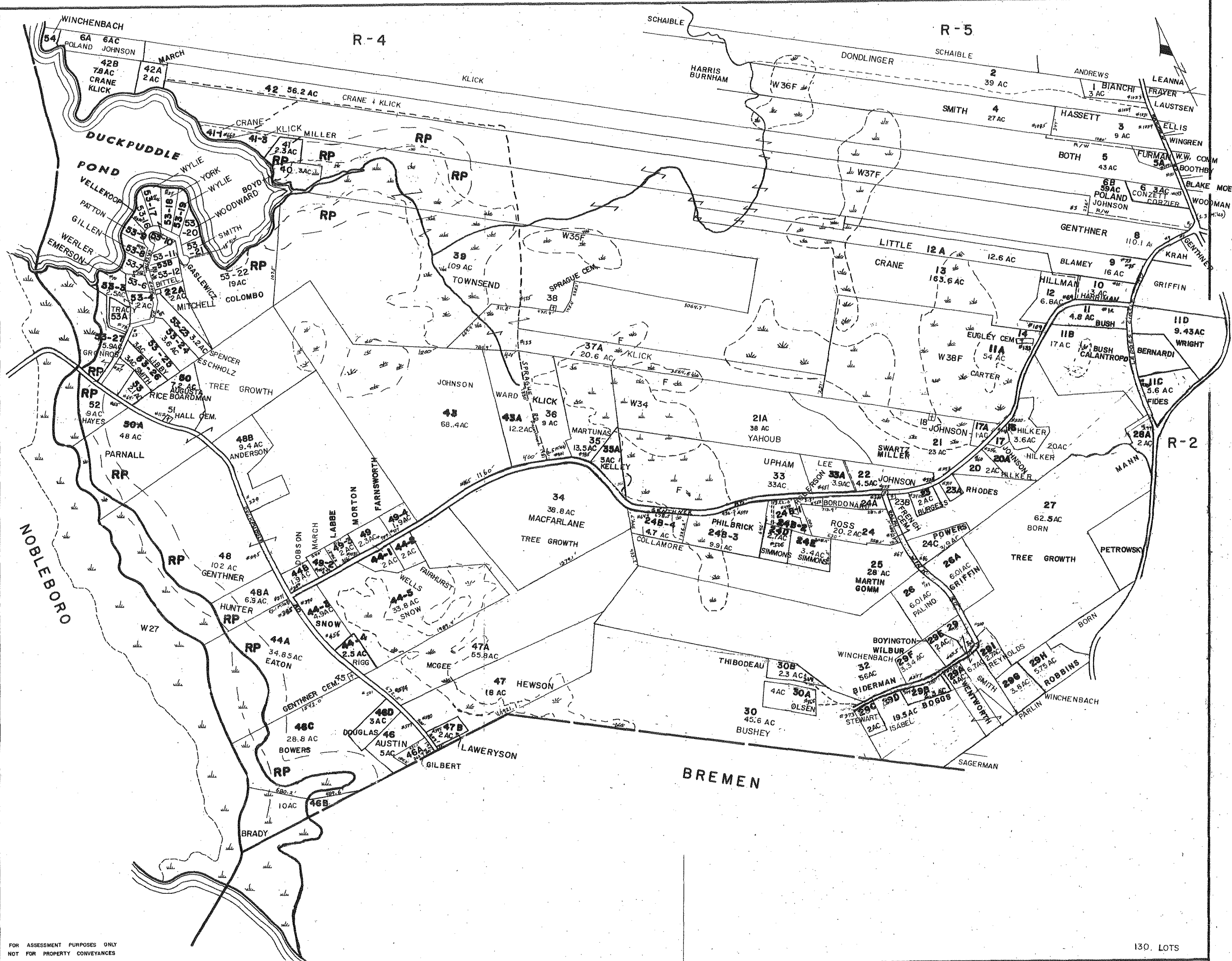
FOR ASSESSMENT PURPOSES ONLY
NOT FOR PROPERTY CONVEYANCES

PROPERTY MAP
WALDOBORO, MAINE



R-2 4-1-2013

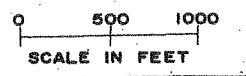
128 LOTS



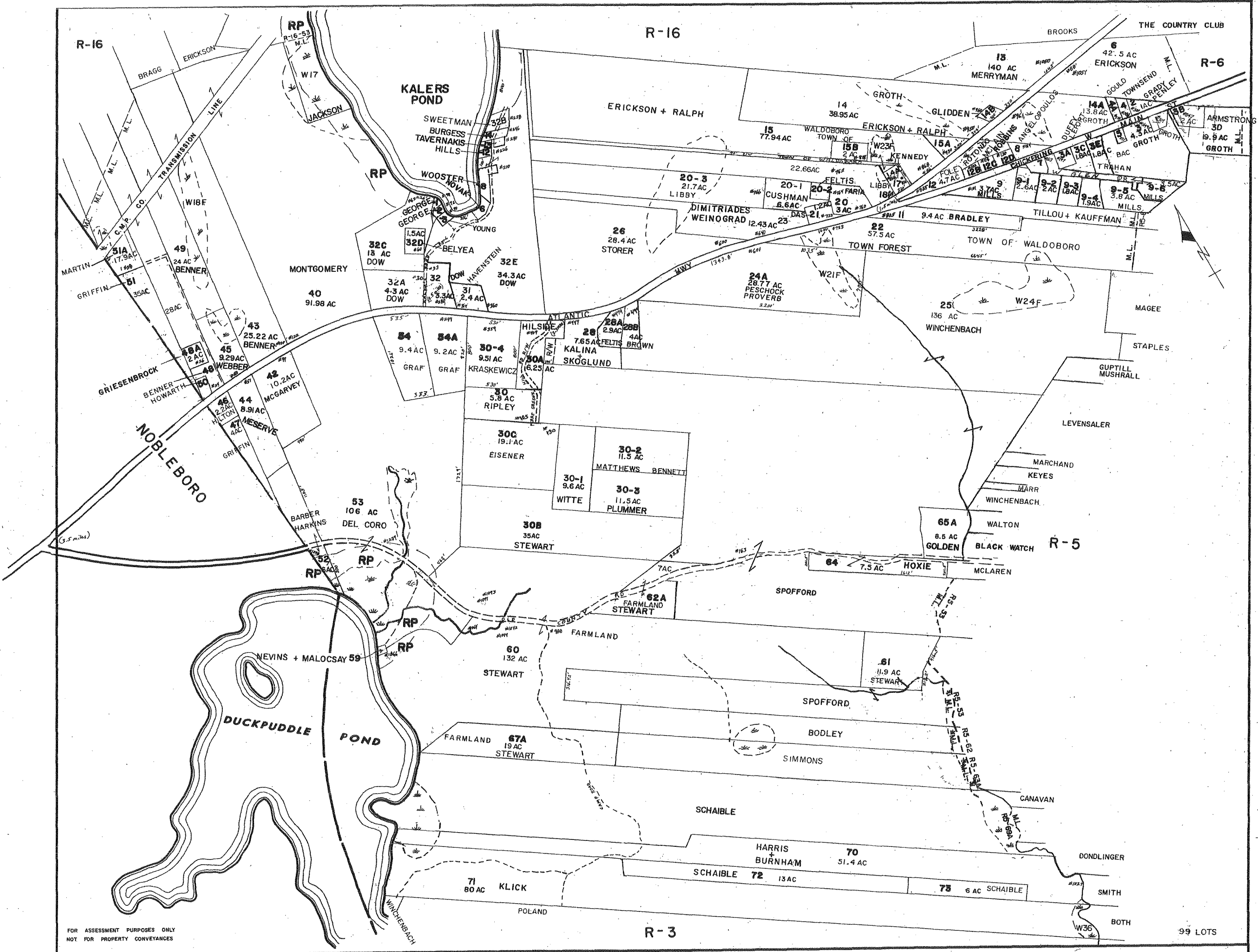
FOR ASSESSMENT PURPOSES ONLY
NOT FOR PROPERTY CONVEYANCES

130. LOTS

PROPERTY MAP
WALDOBORO, MAINE

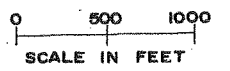


R-3 4-1-2013



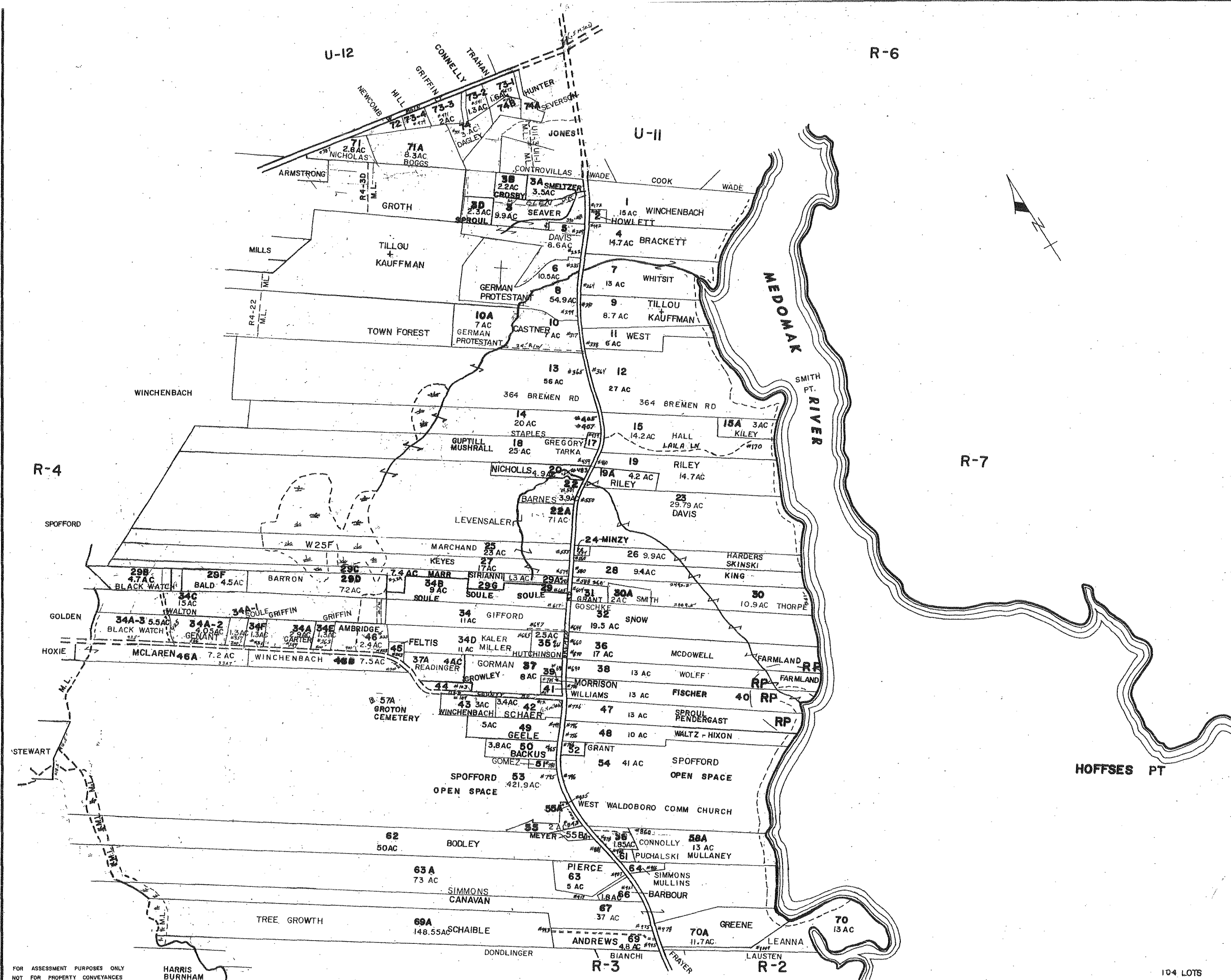
FOR ASSESSMENT PURPOSES ONLY
NOT FOR PROPERTY CONVEYANCES

PROPERTY MAP
WALDOBORO, MAINE



R-4 4-L-2013

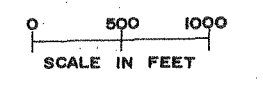
99 LOTS



FOR ASSESSMENT PURPOSES ONLY
NOT FOR PROPERTY CONVEYANCES

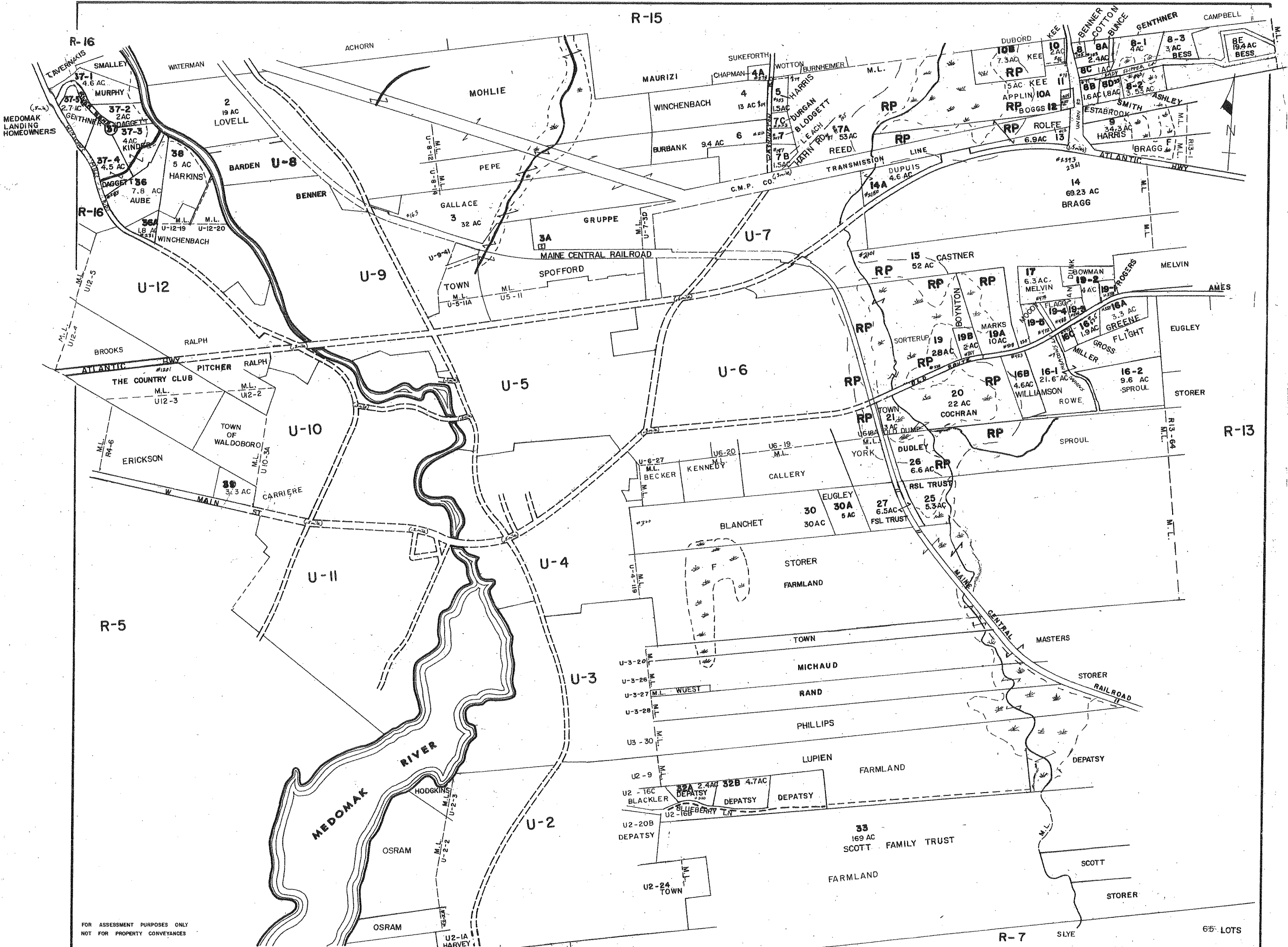
HARRIS
BURNHAM

PROPERTY MAP
WALDOBORO, MAINE



R-5 4-1-2013

104 LOTS



R-15

R-16
R-13

R-5


R-13

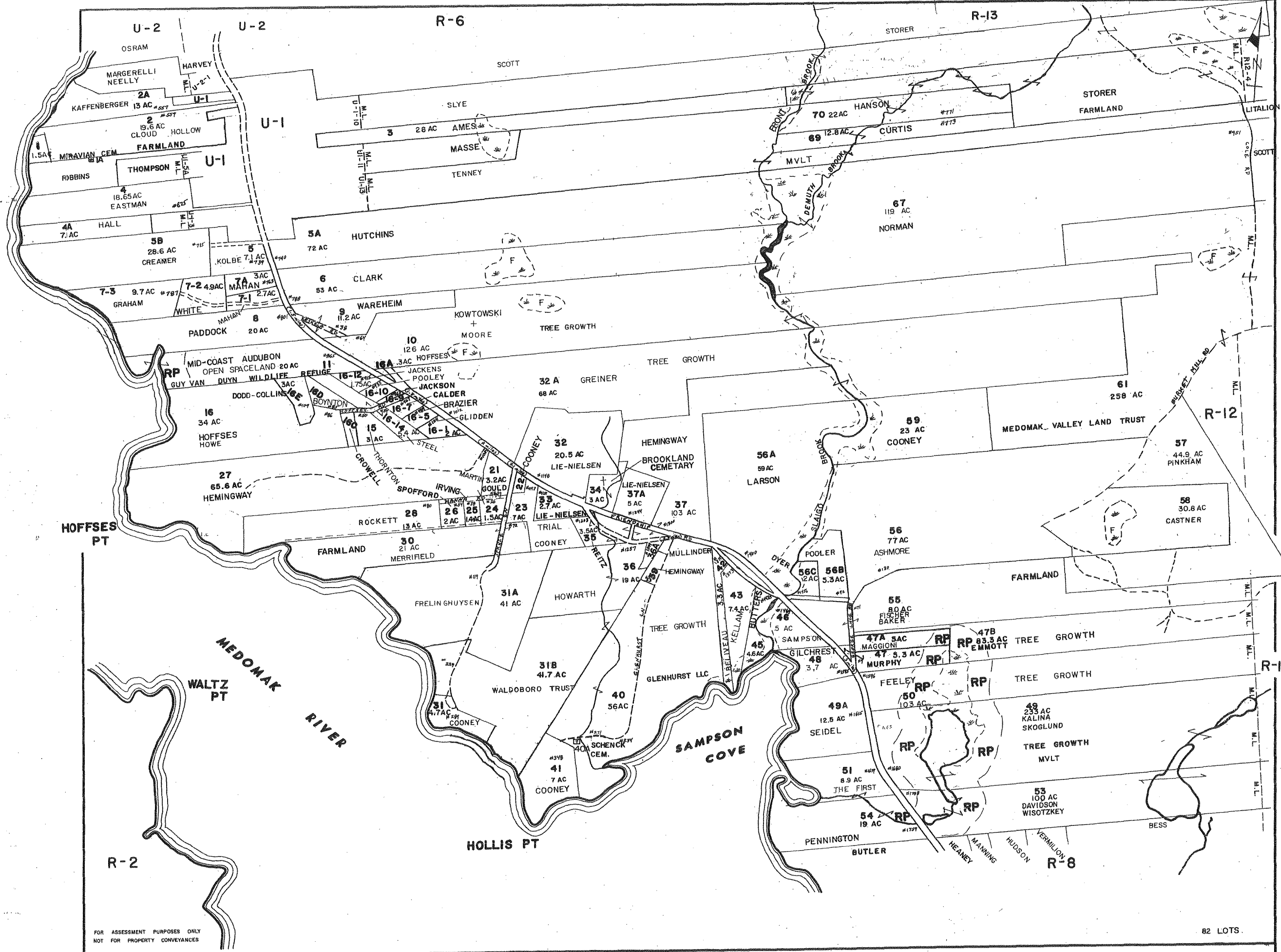
R-7 SLYE 65' LOTS

R-6 4-1-2013

FOR ASSESSMENT PURPOSES ONLY
NOT FOR PROPERTY CONVEYANCES

PROPERTY MAP
WALDOBORO, MAINE





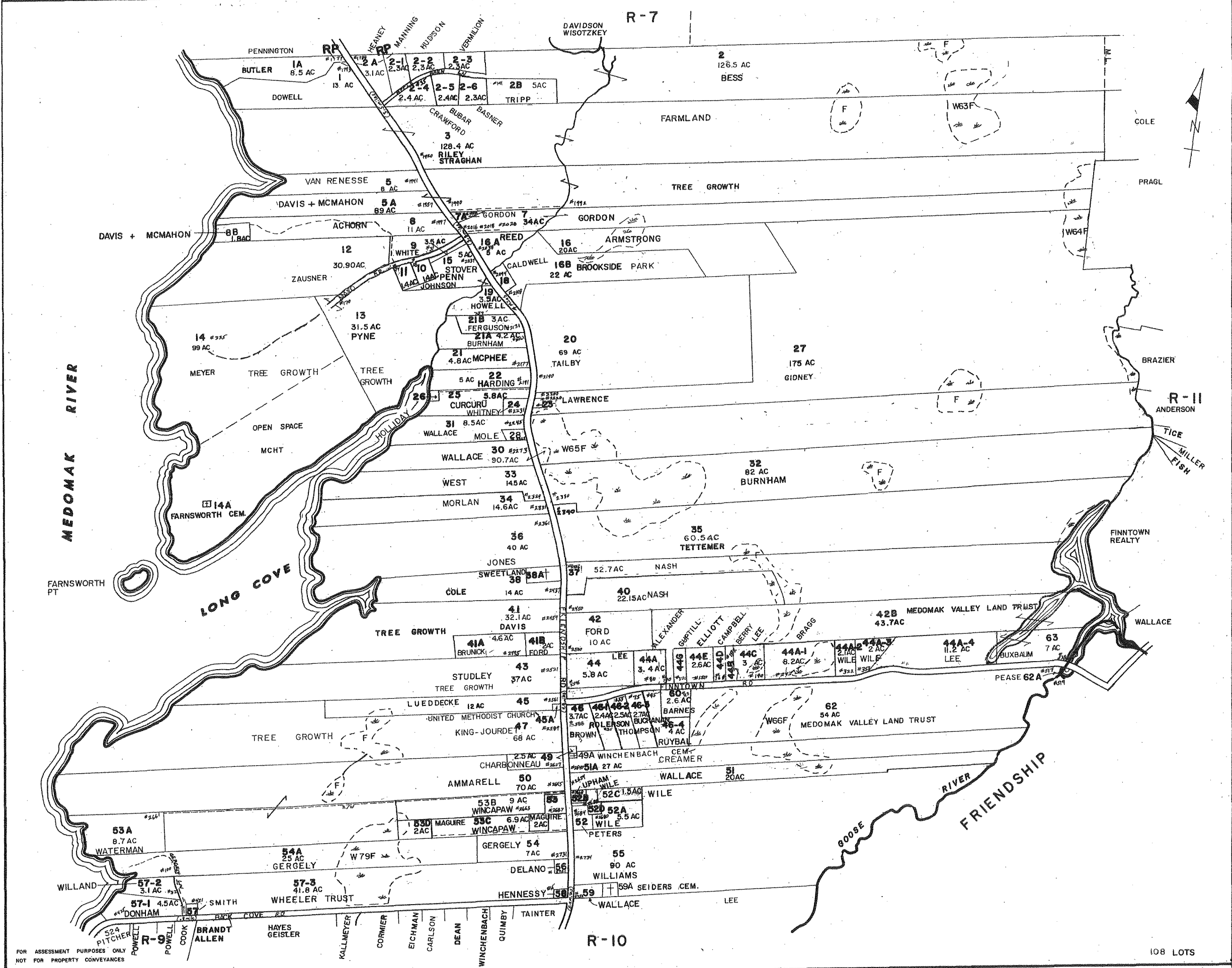
FOR ASSESSMENT PURPOSES ONLY
NOT FOR PROPERTY CONVEYANCES

PROPERTY MAP
WALDOBORO, MAINE



R-7 4-1-2013

82 LOTS

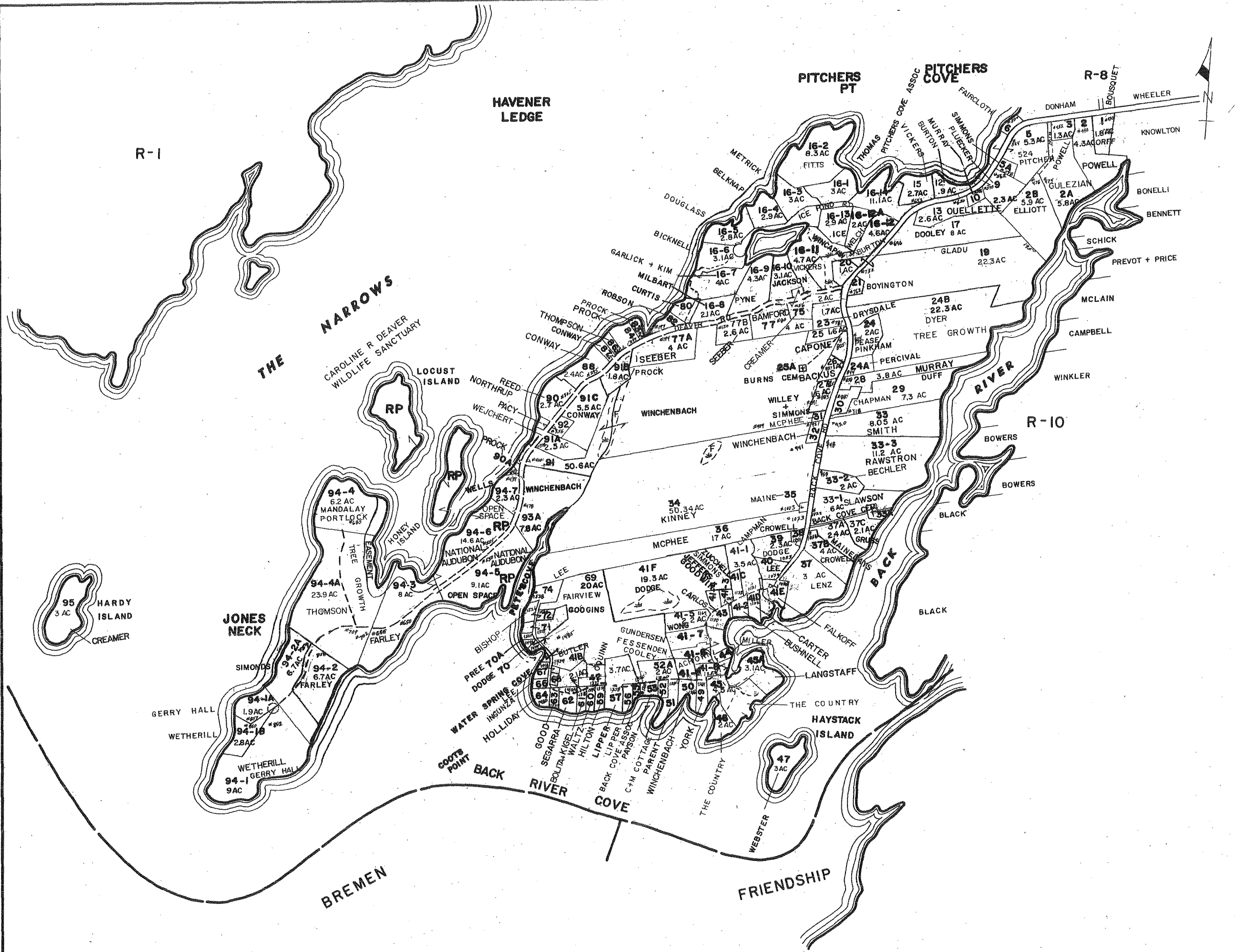


FOR ASSESSMENT PURPOSES ONLY
NOT FOR PROPERTY CONVEYANCES

PROPERTY MAP
WALDOBORO, MAINE

0 500 1000
SCALE IN FEET


R-8 4-1-2013



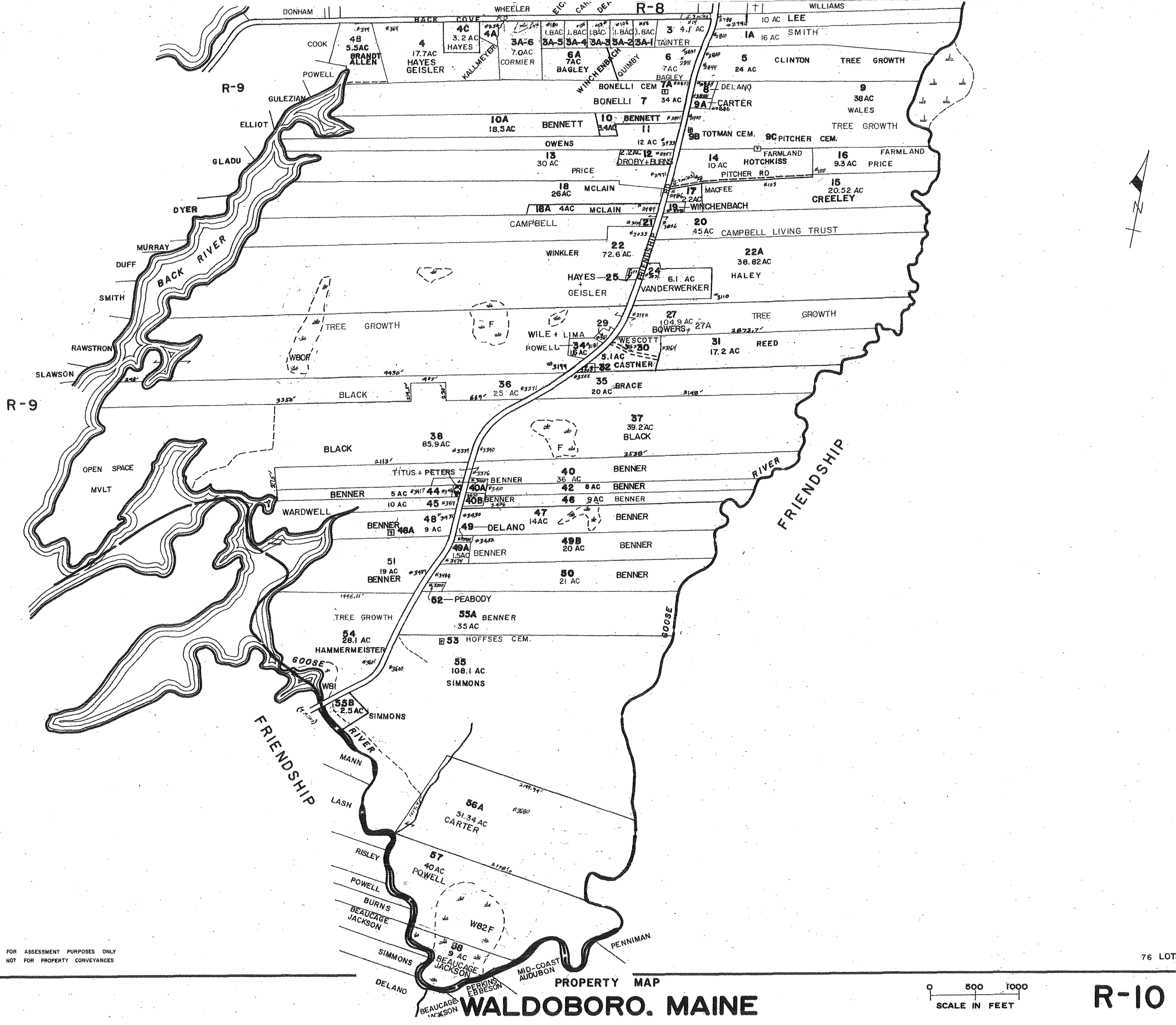
FOR ASSESSMENT PURPOSES ONLY
NOT FOR PROPERTY CONVEYANCES

136 LOTS

PROPERTY MAP
WALDOBORO, MAINE



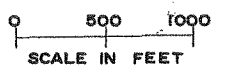
R-9 4-1-2013



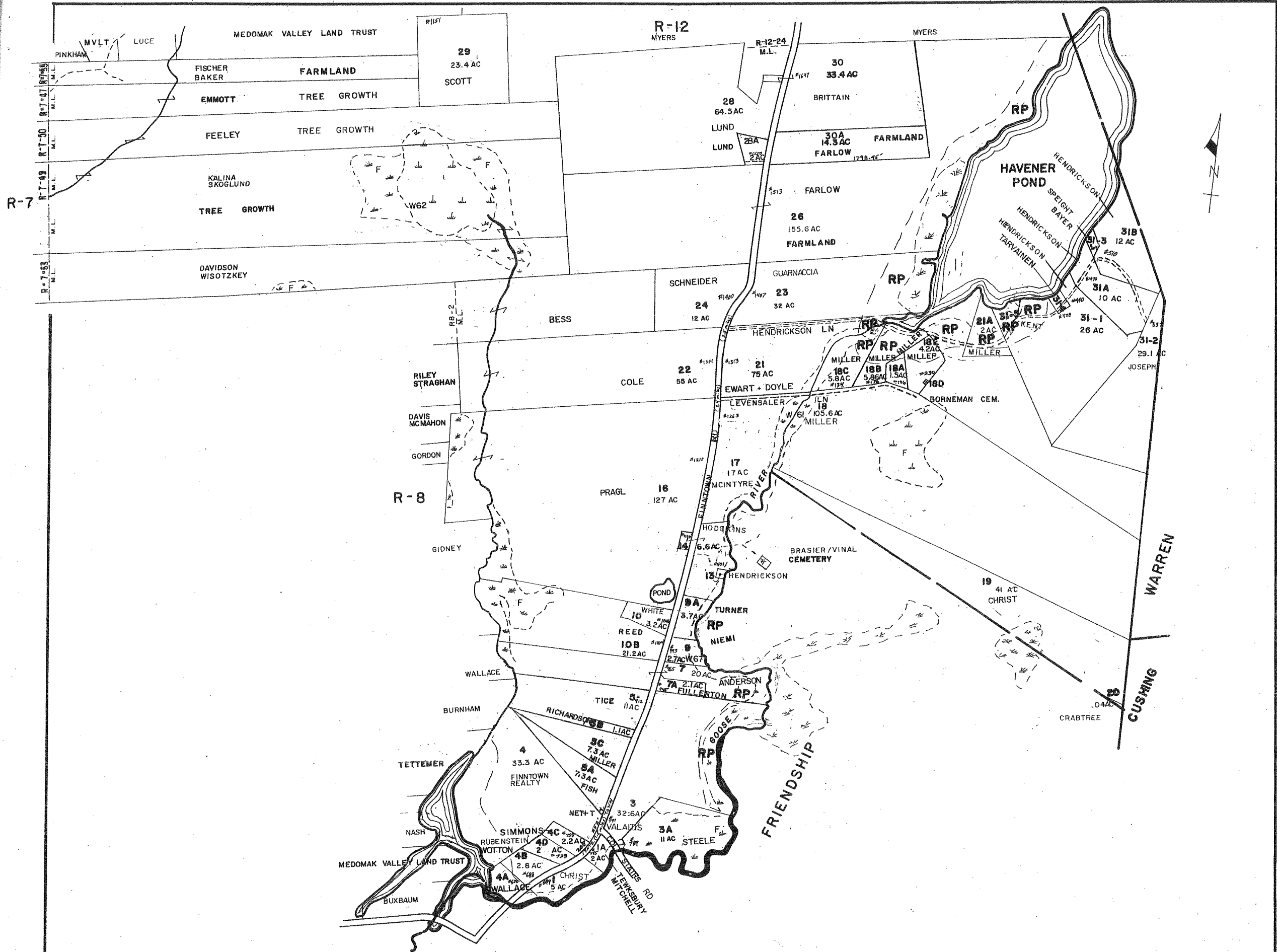
FOR ASSESSMENT PURPOSES ONLY
NOT FOR PROPERTY CONVEYANCES

76 LOTS

PROPERTY MAP
WALDOBORO, MAINE



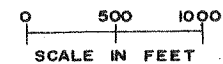
R-10 4-1-2013



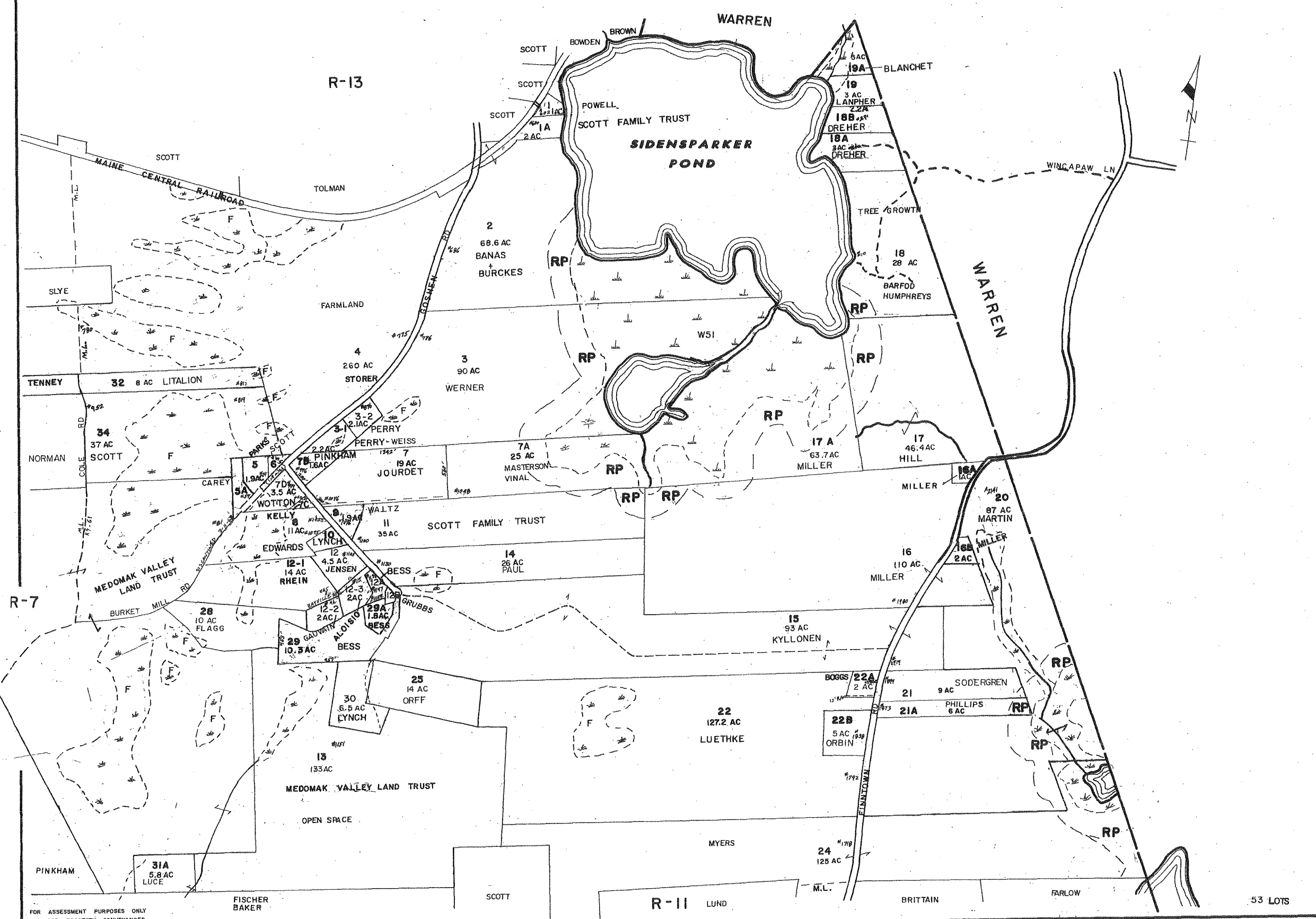
FOR ASSESSMENT PURPOSES ONLY
NOT FOR PROPERTY CONVEYANCES

49 LOTS

PROPERTY MAP
WALDOBORO, MAINE



R-11 4-1-2013



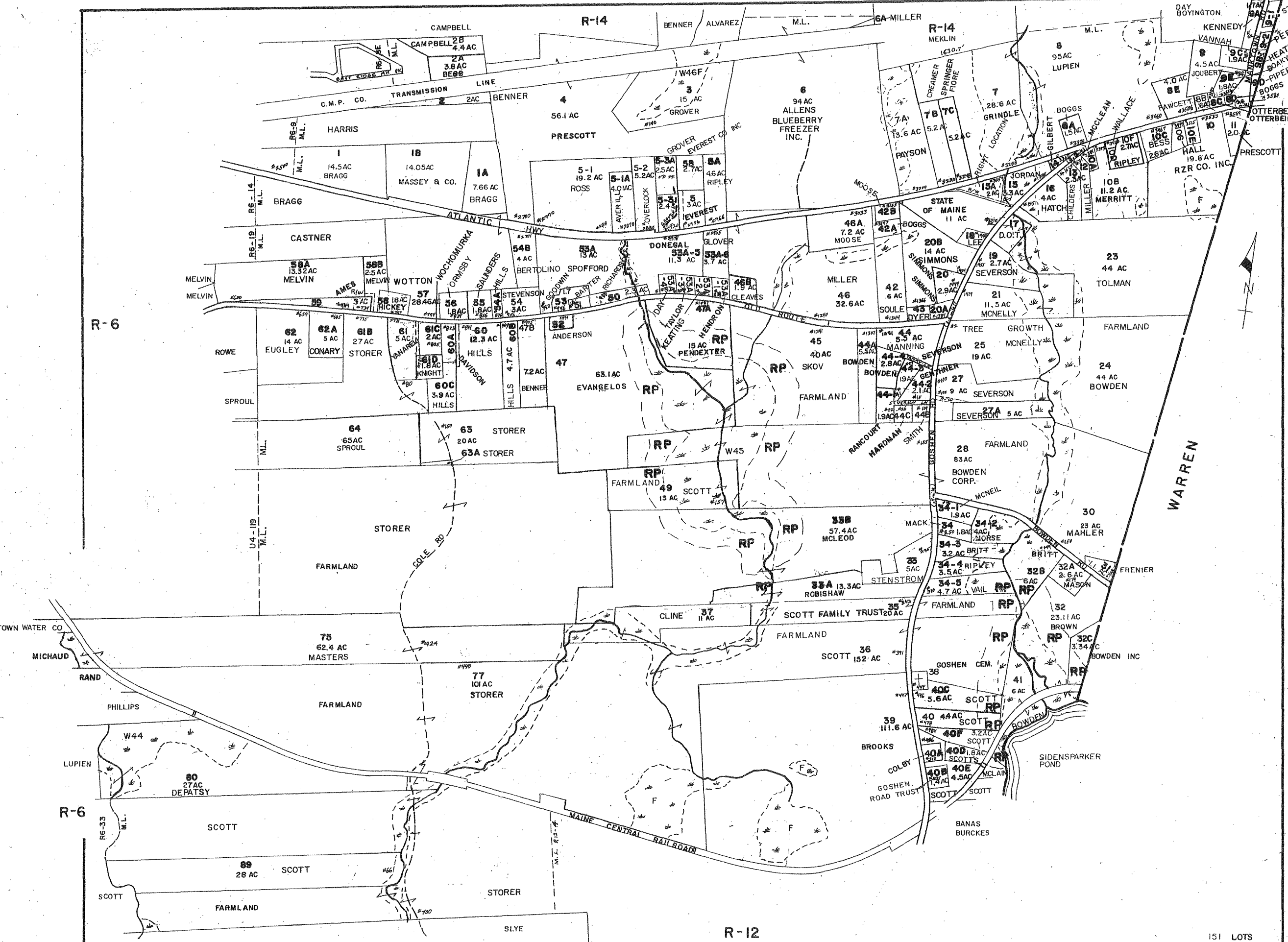
FOR ASSESSMENT PURPOSES ONLY
NOT FOR PROPERTY CONVEYANCES

PROPERTY MAP
WALDOBORO, MAINE

0 500 1000
SCALE IN FEET

R-12 4-1-2013

53 LOTS

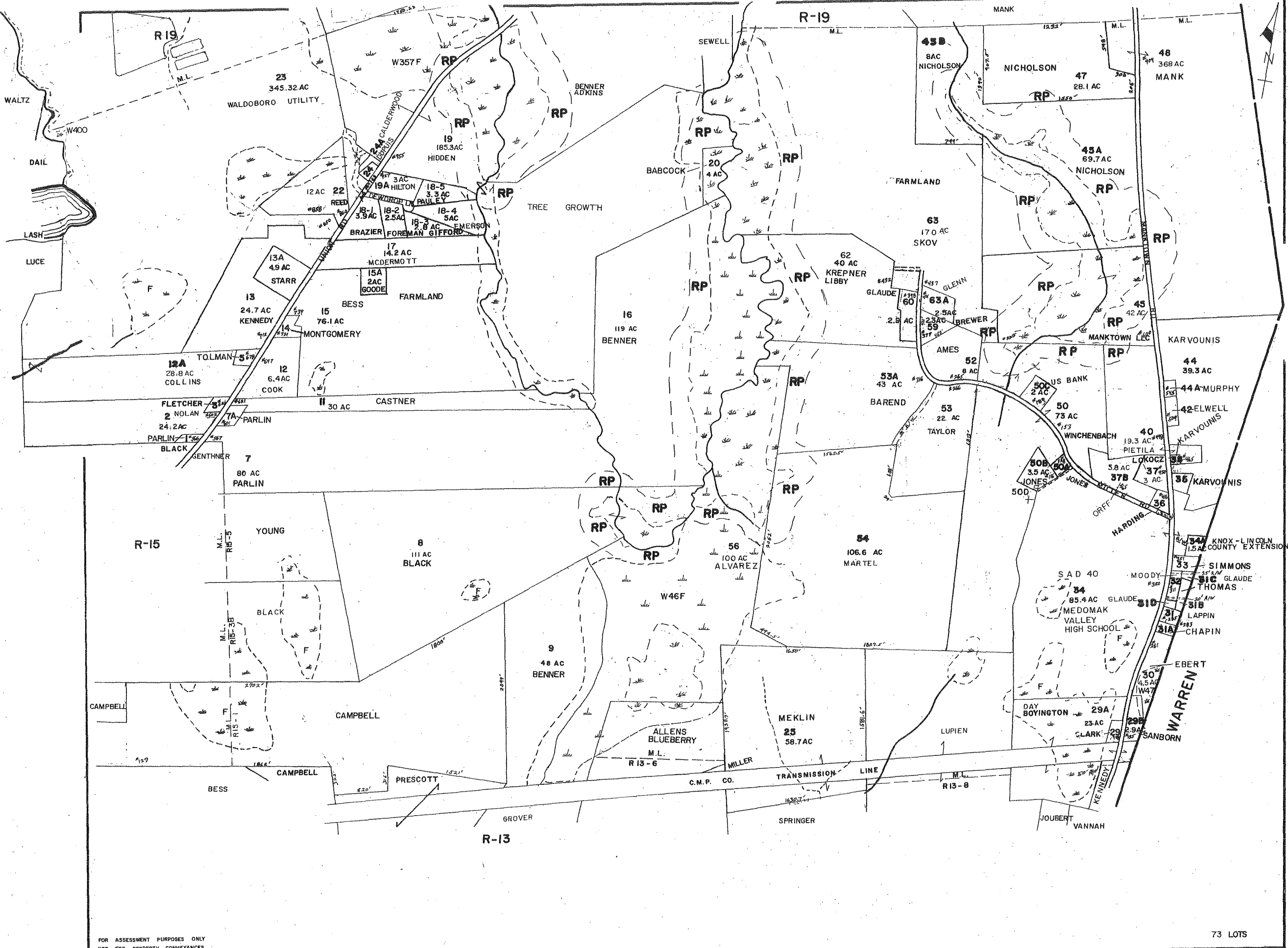


FOR ASSESSMENT PURPOSES ONLY
NOT FOR PROPERTY CONVEYANCES

PROPERTY MAP
WALDOBORO, MAINE

0 500 1000
SCALE IN FEET


R-13 4-1-2013



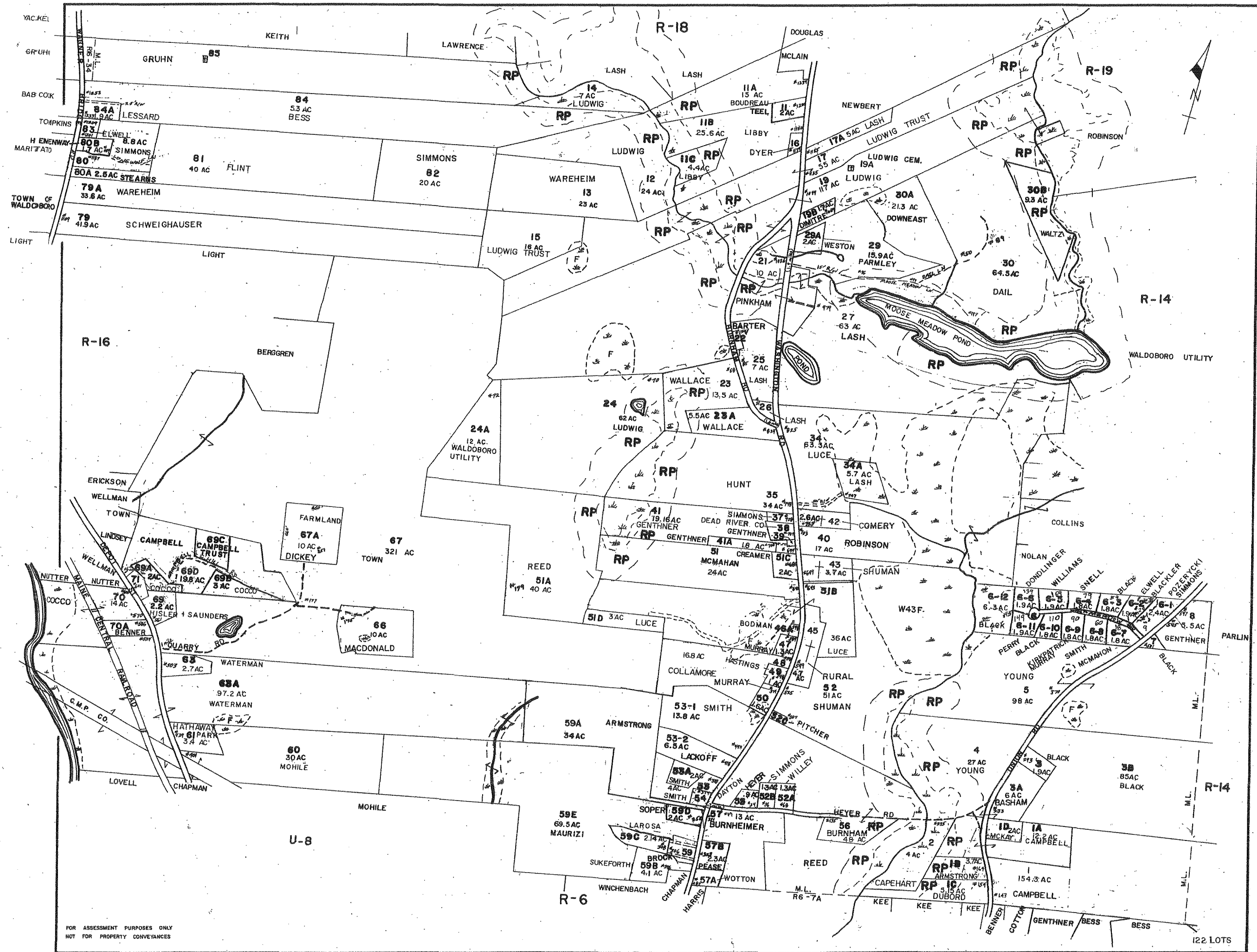
FOR ASSESSMENT PURPOSES ONLY
NOT FOR PROPERTY CONVEYANCES

73 LOTS

PROPERTY MAP
WALDOBORO, MAINE

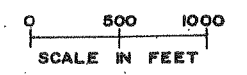


R-14 4-1-2013



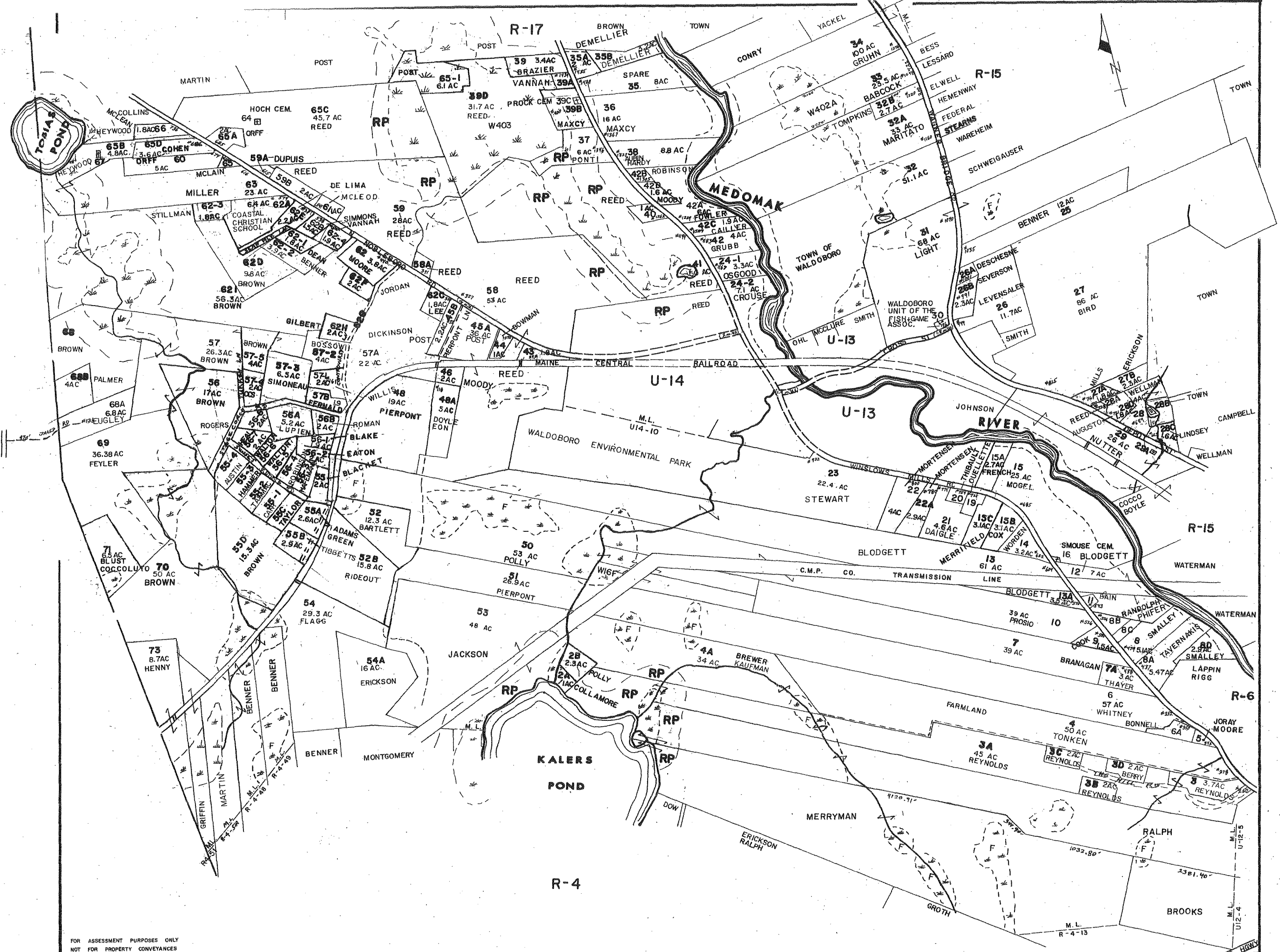
FOR ASSESSMENT PURPOSES ONLY
NOT FOR PROPERTY CONVEYANCES

PROPERTY MAP
WALDOBORO, MAINE



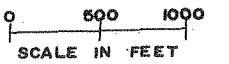
R-15 4-1-2013

122 LOTS



FOR ASSESSMENT PURPOSES ONLY
NOT FOR PROPERTY CONVEYANCES

PROPERTY MAP
WALDOBORO, MAINE



R-16
149 LOTS
4-1-2013

JEFFERSON

NOBLEBORO

WALDOBORO

TOBIAS POND



R-18

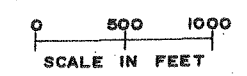
R-16

R-15

R-17 4-1-2013

FOR ASSESSMENT PURPOSES ONLY
NOT FOR PROPERTY CONVEYANCES

PROPERTY MAP WALDOBORO, MAINE



106 LOTS



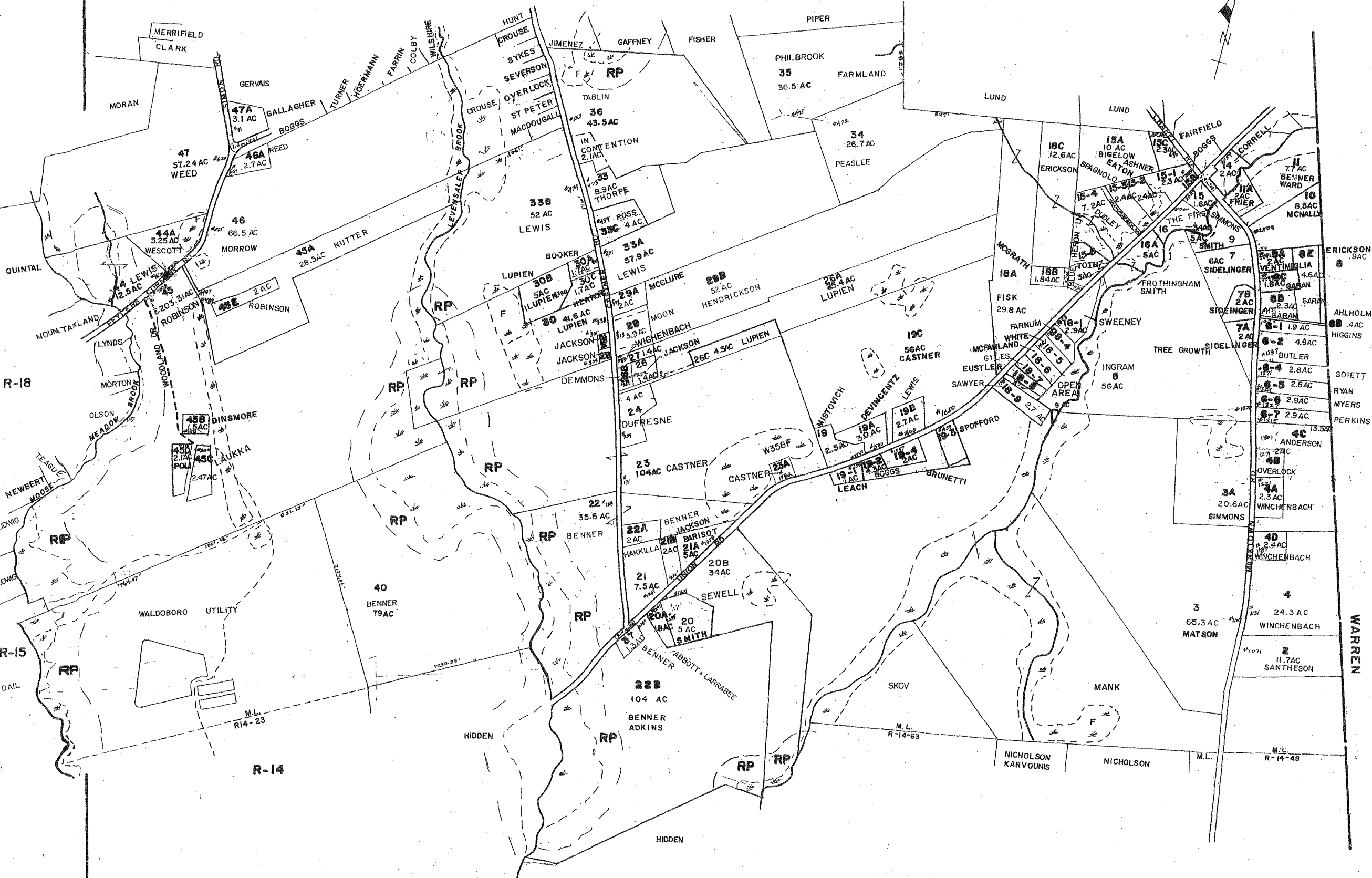
FOR ASSESSMENT PURPOSES ONLY
NOT FOR PROPERTY CONVEYANCES

PROPERTY MAP
WALDOBORO, MAINE

0 500 1000
SCALE IN FEET

R-18 4-1-2013

123 LOTS



R-18

R-15

R-14

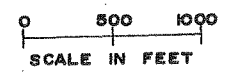
R-14

WARREN

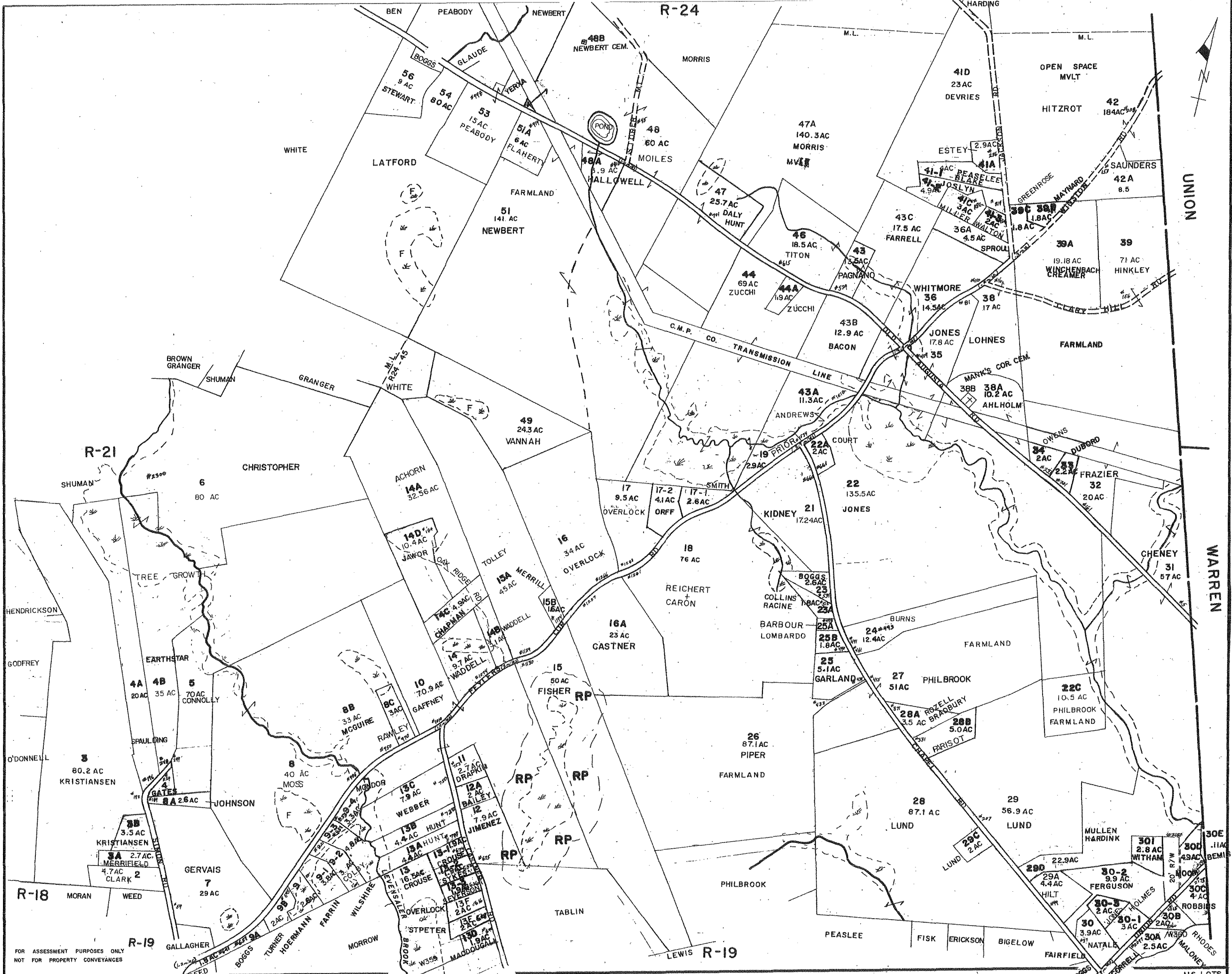
FOR ASSESSMENT PURPOSES ONLY
NOT FOR PROPERTY CONVEYANCES

103 LOTS.

PROPERTY MAP
WALDOBORO, MAINE

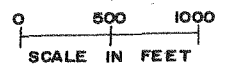


R-19 4-1-2013



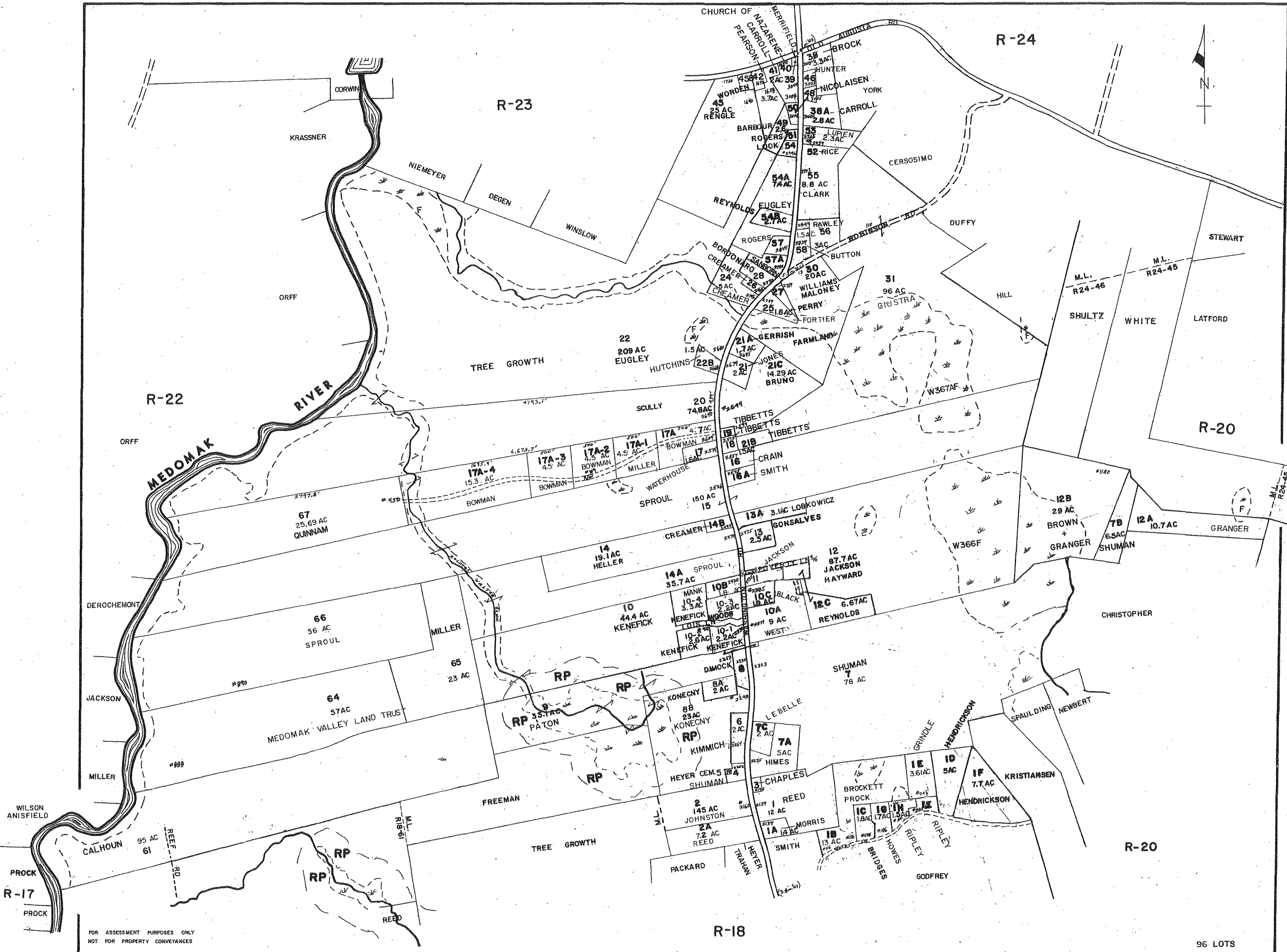
FOR ASSESSMENT PURPOSES ONLY
NOT FOR PROPERTY CONVEYANCES

PROPERTY MAP
WALDOBORO, MAINE



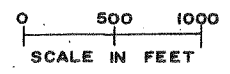
R-20 4-1-2013

116 LOTS



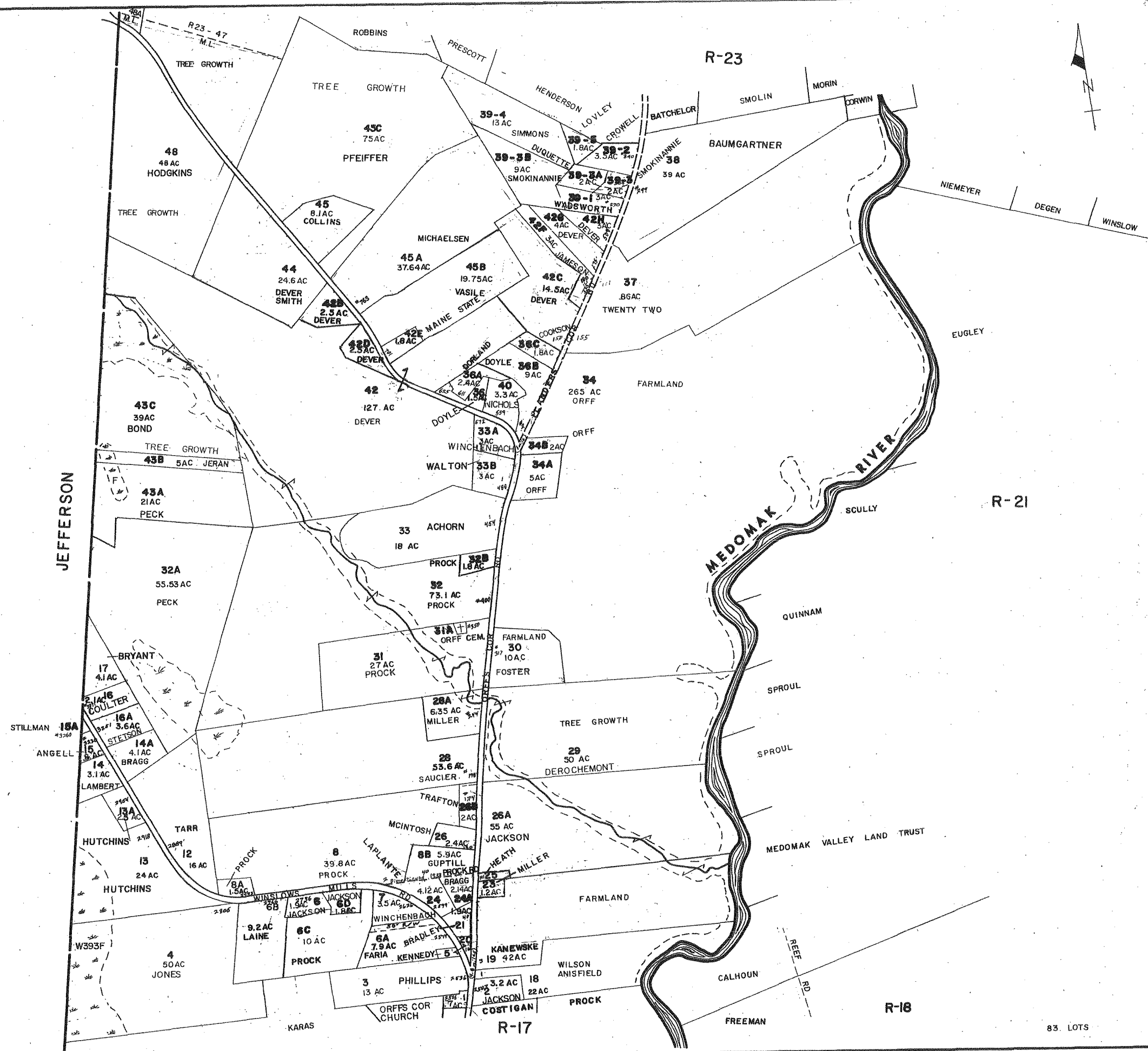
FOR ASSESSMENT PURPOSES ONLY
NOT FOR PROPERTY CONVEYANCES

PROPERTY MAP
WALDOBORO, MAINE



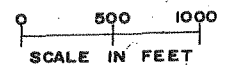
R-21 4-1-2013

96 LOTS



FOR ASSESSMENT PURPOSES ONLY
NOT FOR PROPERTY CONVEYANCES

PROPERTY MAP
WALDOBORO, MAINE

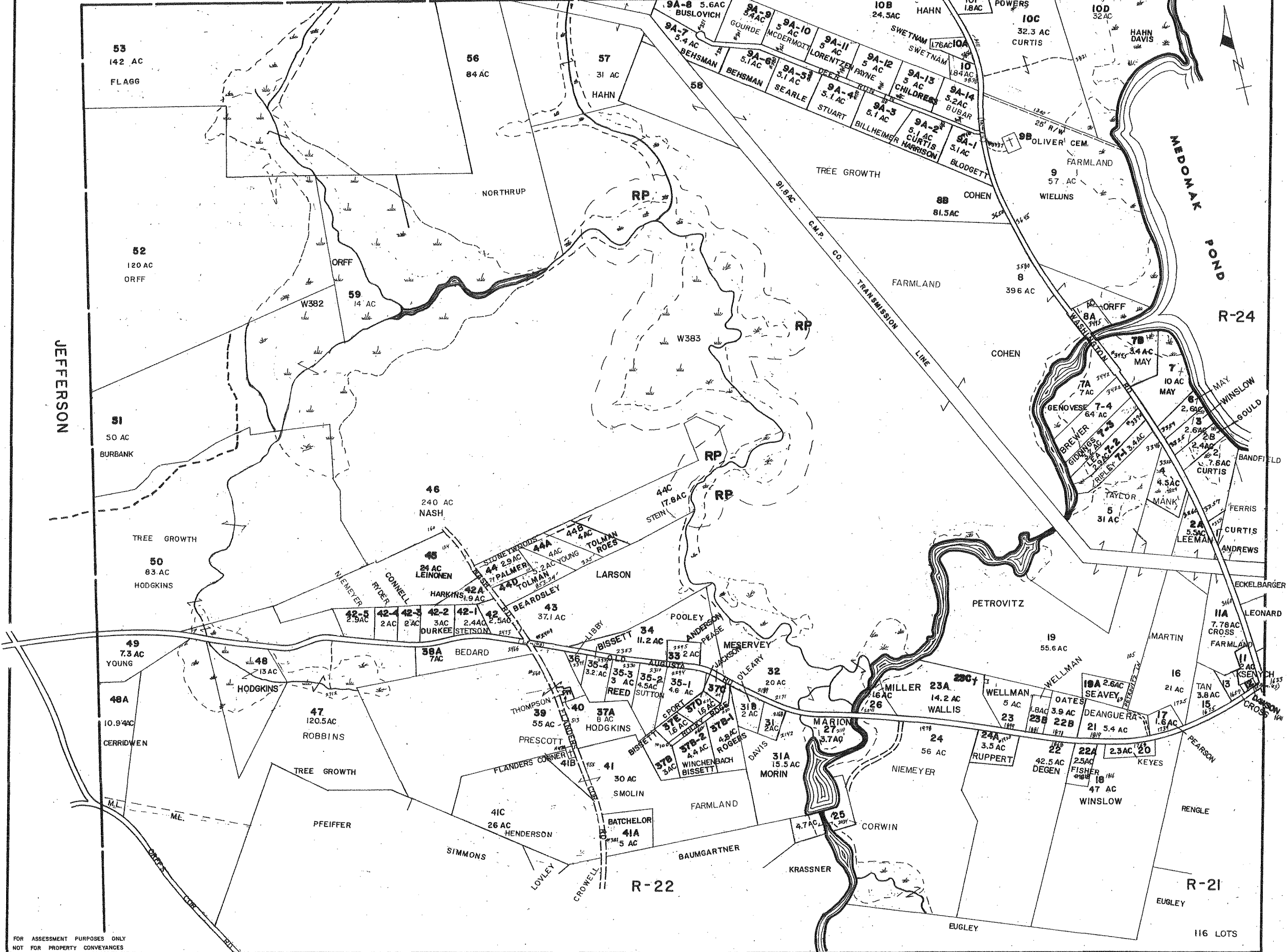


R-22 4-1-2013

83 LOTS

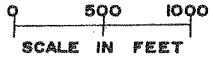
JEFFERSON

WASHINGTON

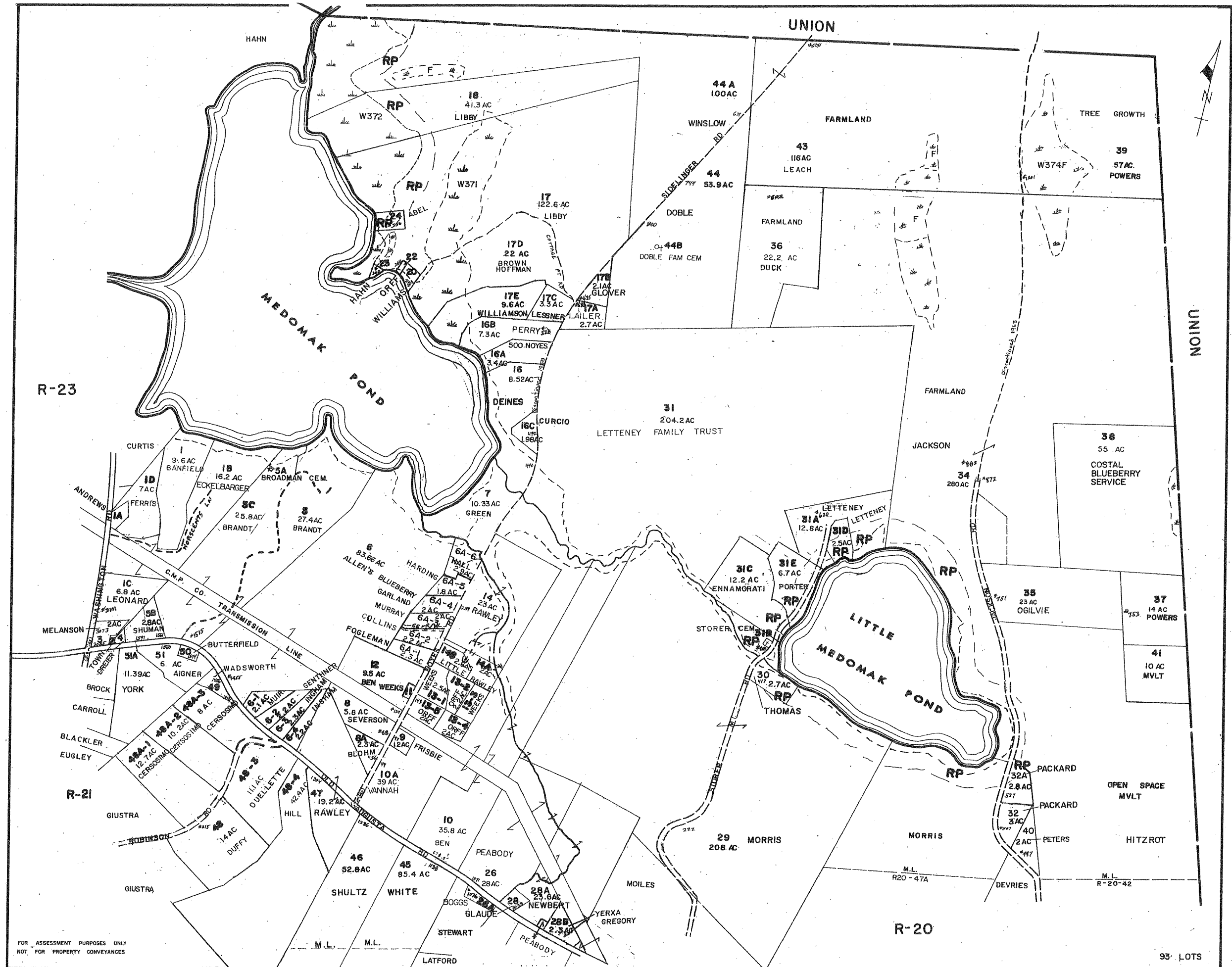


FOR ASSESSMENT PURPOSES ONLY
NOT FOR PROPERTY CONVEYANCES

PROPERTY MAP
WALDOBORO, MAINE

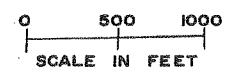


R-23 4-1-2013



FOR ASSESSMENT PURPOSES ONLY
NOT FOR PROPERTY CONVEYANCES

PROPERTY MAP
WALDOBORO, MAINE



R-24 4-1-2013

93 LOTS

U-2

HICKEY

CREAMER

SCOTT

MARGERELLI
NEELLY

GREEN

8A
1.5 AC

9

6 AC
RICKERMANN

SCOTT

R-6

8
1.8 AC
DEXTER

7
1.1 AC
BARBOUR

TREE GROWTH

10
96.8 AC
SLYE

CLOUD HOLLOW

6
0.7 AC
HOWARTH

10A
2.2 AC
SLYE

AMES

R-7

5A
6.2 AC
THOMPSON

5
11.7 AC
ROBBINS

R-7

11
28.9 AC
MASSE

4
5.8 AC

WALSH

12
1.7 AC
NANGLE

13
117.4 AC
TENNEY

EASTMAN

3
6 AC
ZULIEVE
HAINING

MVLT

CREAMER

1
1.6 AC
GREATOREX

15
1.7 AC
CAPONE

KOLBE

HUTCHINS


R-7

FRIENDSHIP
RD

FOR ASSESSMENT PURPOSES ONLY
NOT FOR PROPERTY CONVEYANCES

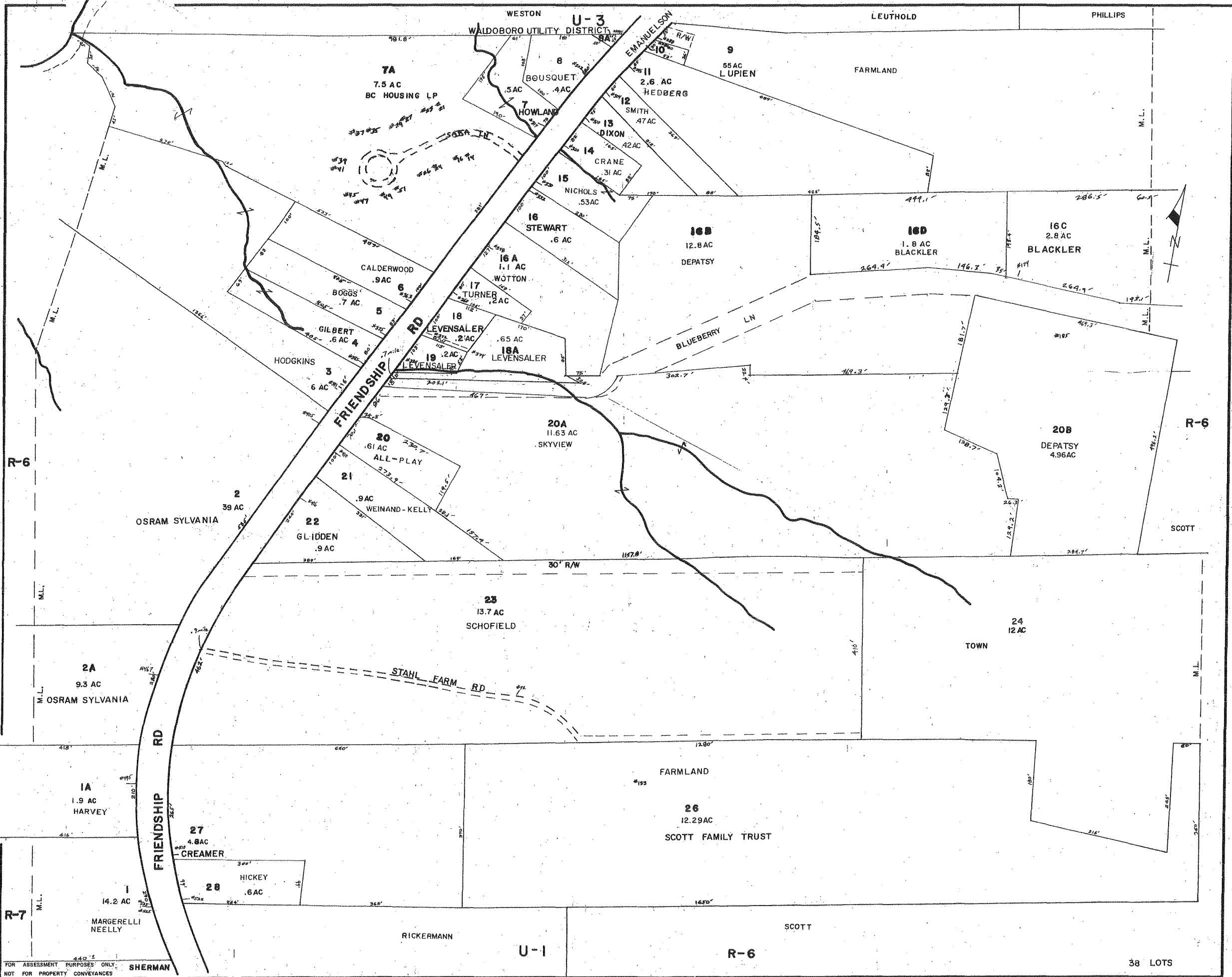
16 LOTS

PROPERTY MAP
WALDOBORO, MAINE



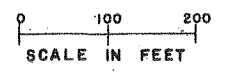
U-1 4-1-2013





FOR ASSESSMENT PURPOSES ONLY
NOT FOR PROPERTY CONVEYANCES

PROPERTY MAP
WALDOBORO, MAINE



U-2 4-1-2013

38 LOTS

U-1 R-6

U-11

MEDOMAK RIVER

RUNDLE

U-4

STORER

18
2.37 AC
HACHMEISTER

19
.1 AC
MERRITT

17
.7 AC
BLACK

15
1.2 AC
FRIENDSHIP

14
1.1 AC
BOURETT

13
1.8 AC

WALDOBORO/TOWN OF
FRIENDSHIP ST SCHOOL

12
4.6 AC
CREAMER

21
.5 AC
SMITH

22
.2 AC
MEADE

23
3 AC
BOOTHBY

24
.6 AC
SPROUL

11
.2 AC
JEWITT

10
.2 AC
RALPH

9
4.5 AC
VANNAH

8
.5 AC
GUNN

7
.3 AC
KINNEY

6
3.7 AC
GENTNER

5
4.2 AC
VANNOY

4
.6 AC
SWAIN

3
5.6 AC
WILLIAMS

2
.23 AC
WESTON

1
4.4 AC
WESTON

31
.2 AC
WILLIAMS

32
2.4 AC
LEUTHOLD

30
43 AC
PHILLIPS

29
2.4 AC
DIETRICH
HAMILTON

28
33 AC
RAND

27
3.2 AC
WUEST

26
32 AC
MICHAUD

20A
2.5 AC

20
31 AC
TOWN

FRIENDSHIP RD

BC HOUSING LP

HOWLAND BOUSQUET

LUPIEN

U-2

R-6

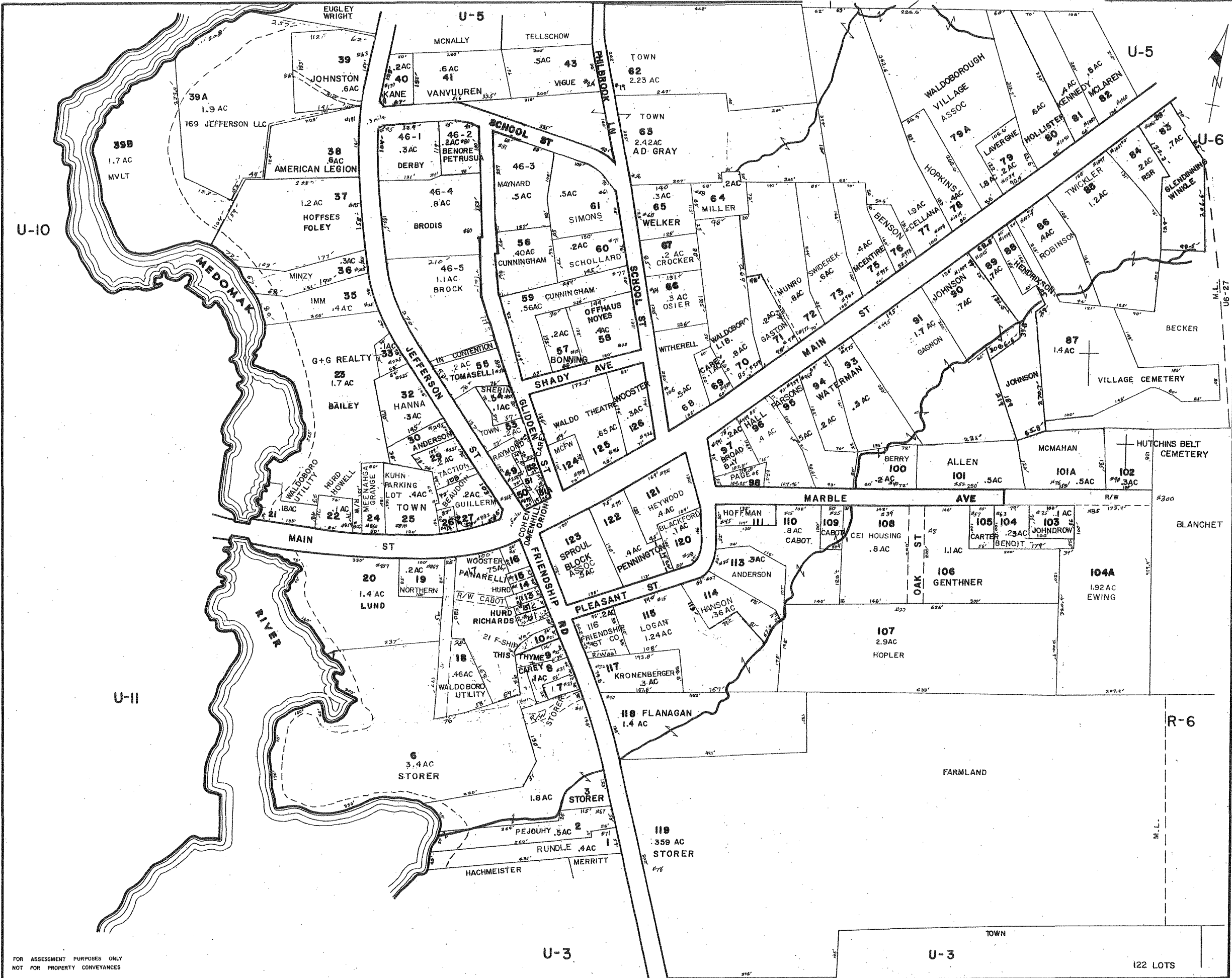
52 LOTS

FOR ASSESSMENT PURPOSES ONLY
NOT FOR PROPERTY CONVEYANCES

PROPERTY MAP
WALDOBORO, MAINE

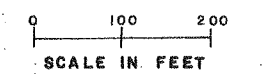
0 100 200
SCALE IN FEET

U-3 4-1-2013



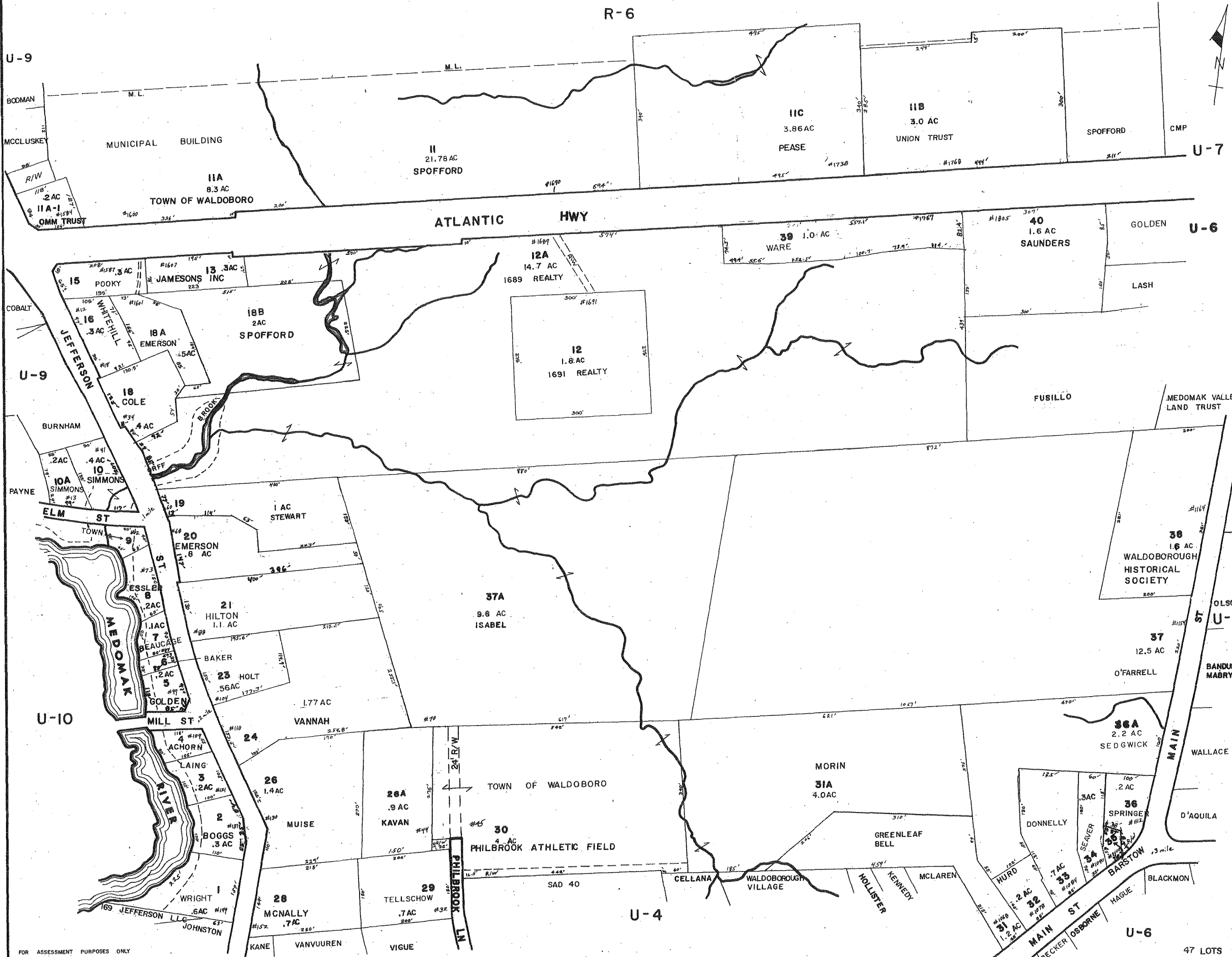
FOR ASSESSMENT PURPOSES ONLY
NOT FOR PROPERTY CONVEYANCES

PROPERTY MAP
WALDOBORO, MAINE



U-4 4-1-2013

122 LOTS



FOR ASSESSMENT PURPOSES ONLY
NOT FOR PROPERTY CONVEYANCES

PROPERTY MAP
WALDOBORO, MAINE

0 100 200
SCALE IN FEET

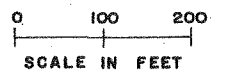
U-5 4-1-2013

U-7

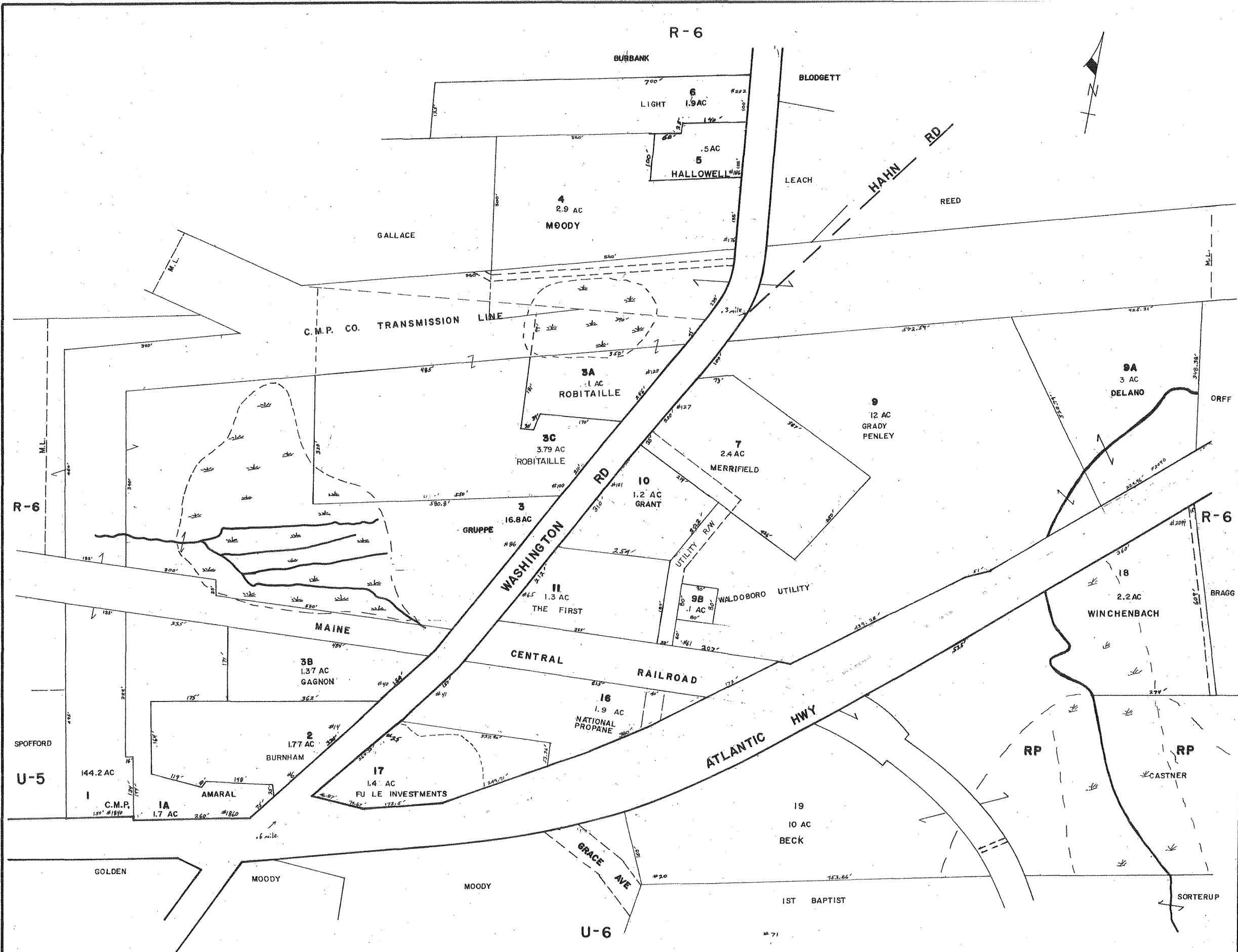


FOR ASSESSMENT PURPOSES ONLY
NOT FOR PROPERTY CONVEYANCES

PROPERTY MAP WALDOBORO, MAINE

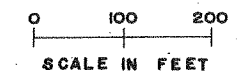


U-6 4-1-2013



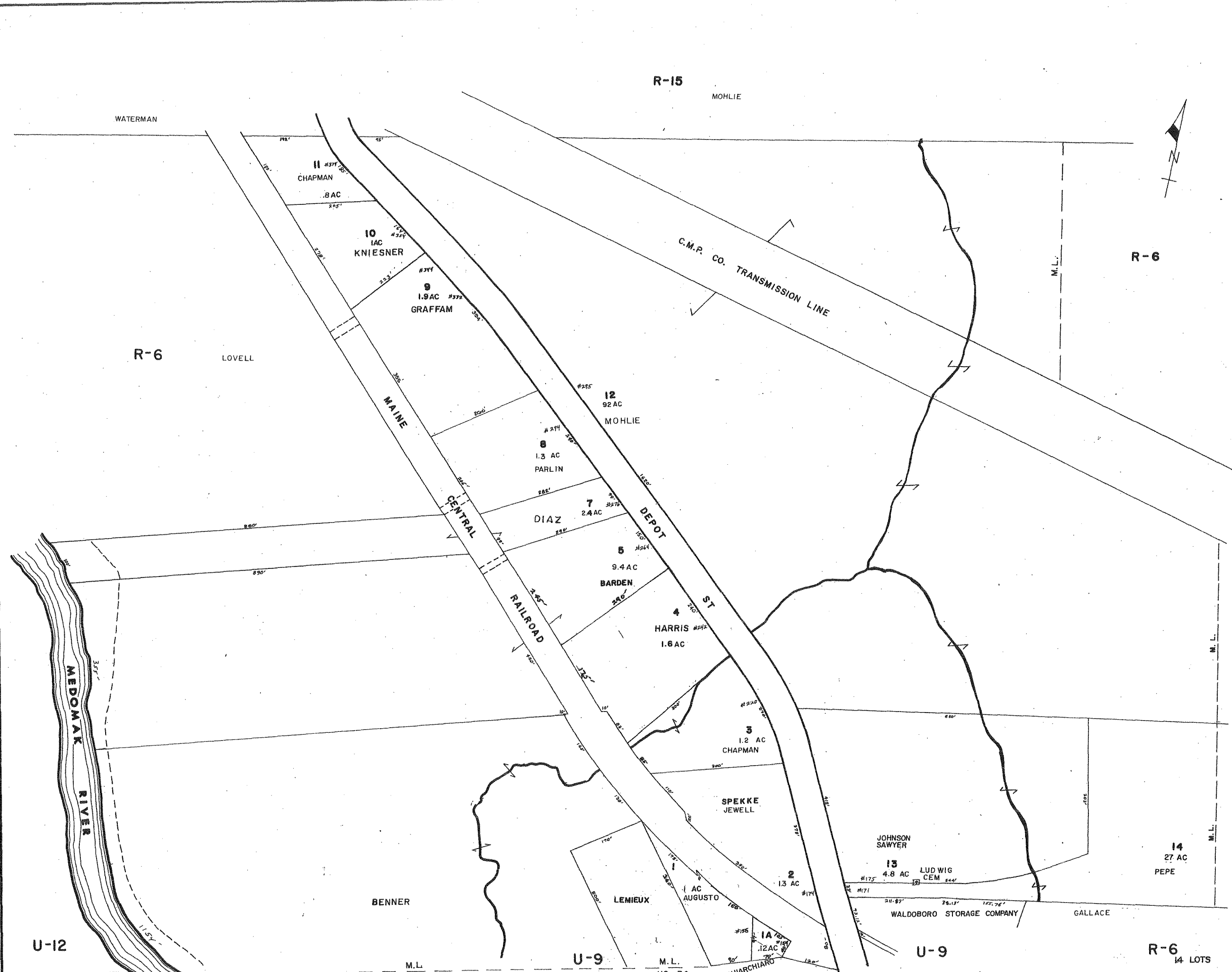
FOR ASSESSMENT PURPOSES ONLY
NOT FOR PROPERTY CONVEYANCES

PROPERTY MAP
WALDOBORO, MAINE



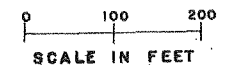
U-7 4-1-2013

20 LOTS

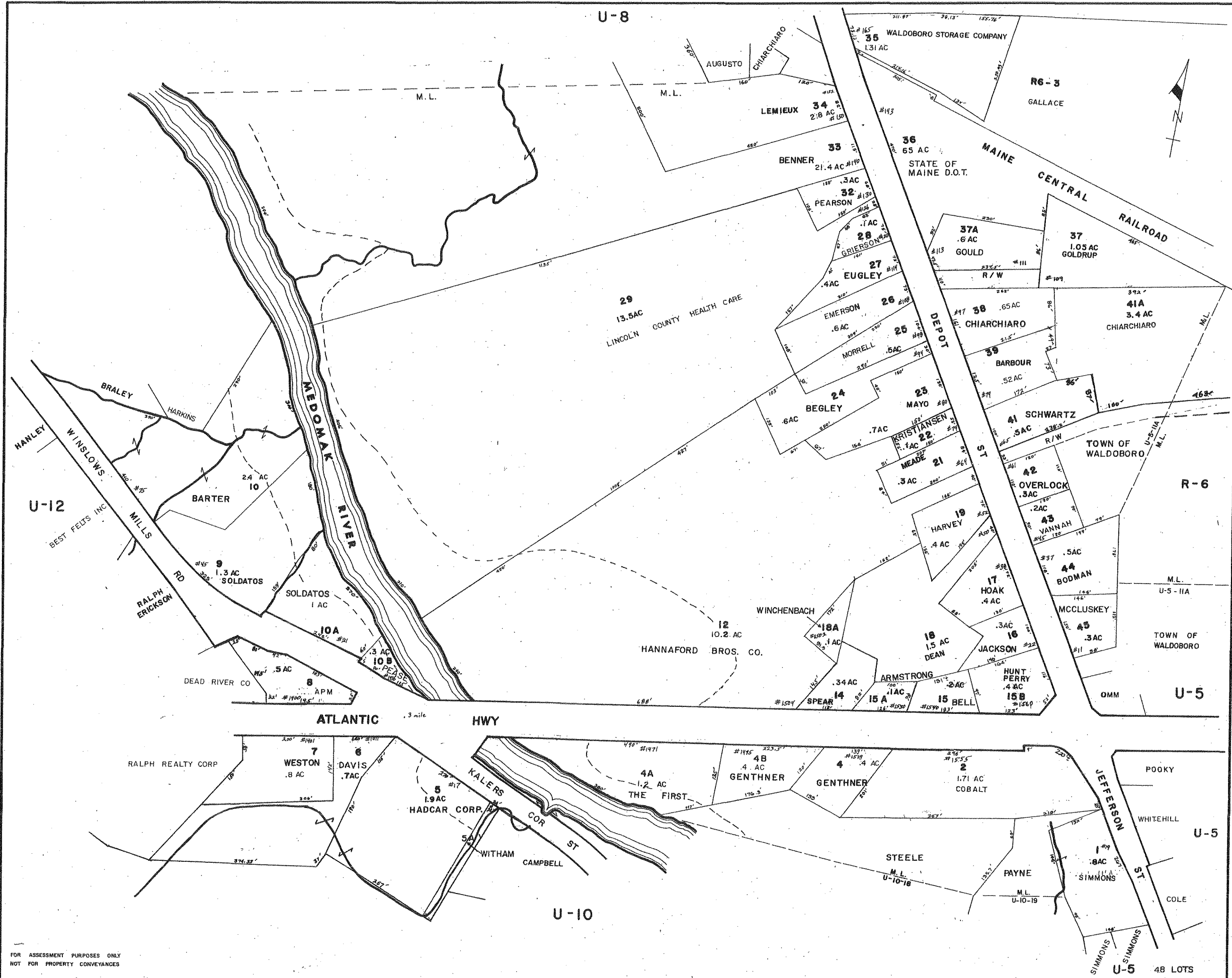


FOR ASSESSMENT PURPOSES ONLY
NOT FOR PROPERTY CONVEYANCES

PROPERTY MAP
WALDOBORO, MAINE



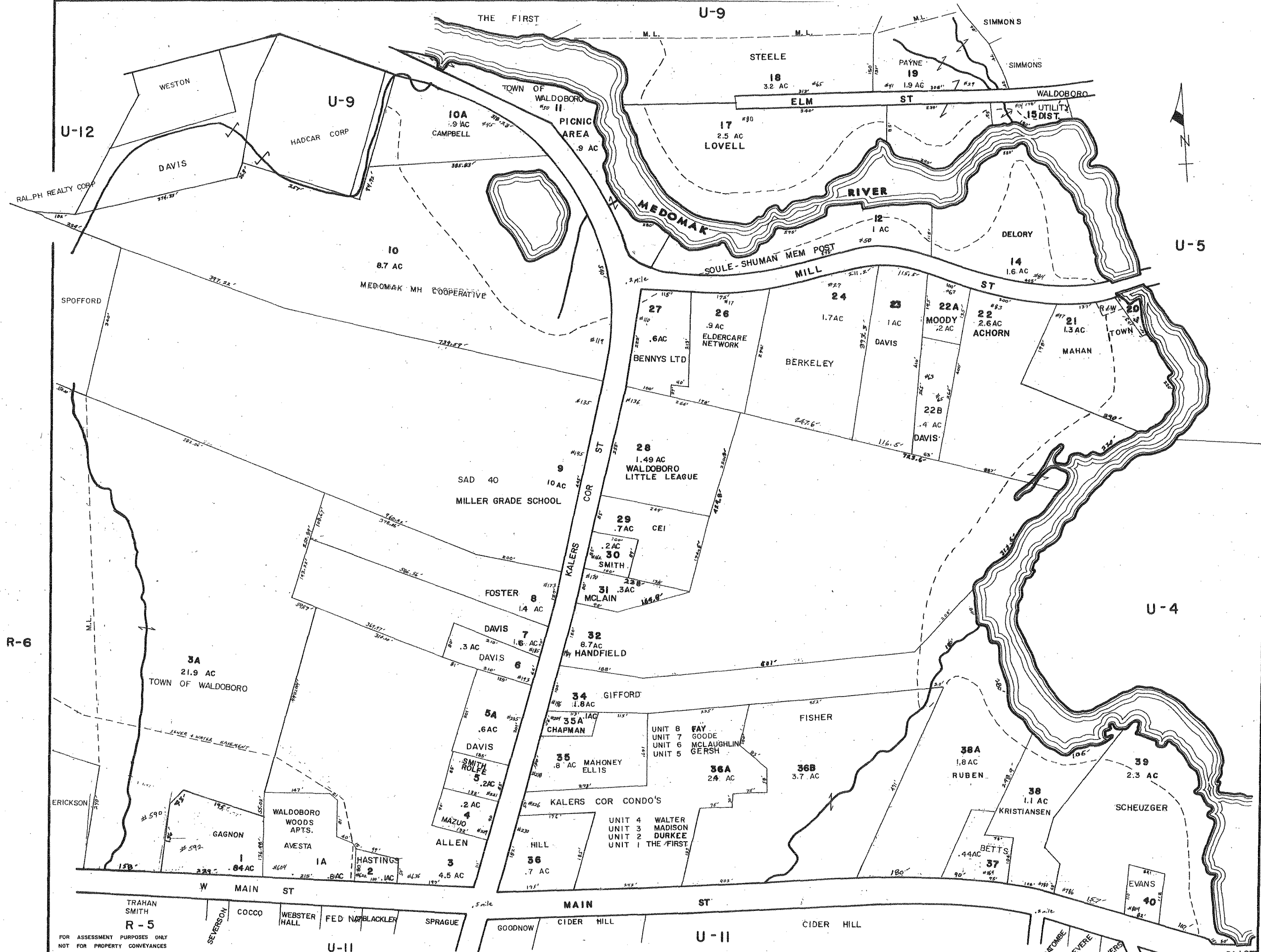
U-8 4-1-2013



FOR ASSESSMENT PURPOSES ONLY
NOT FOR PROPERTY CONVEYANCES

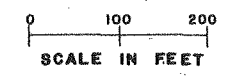
PROPERTY MAP
WALDOBORO, MAINE

0 100 200
SCALE IN FEET



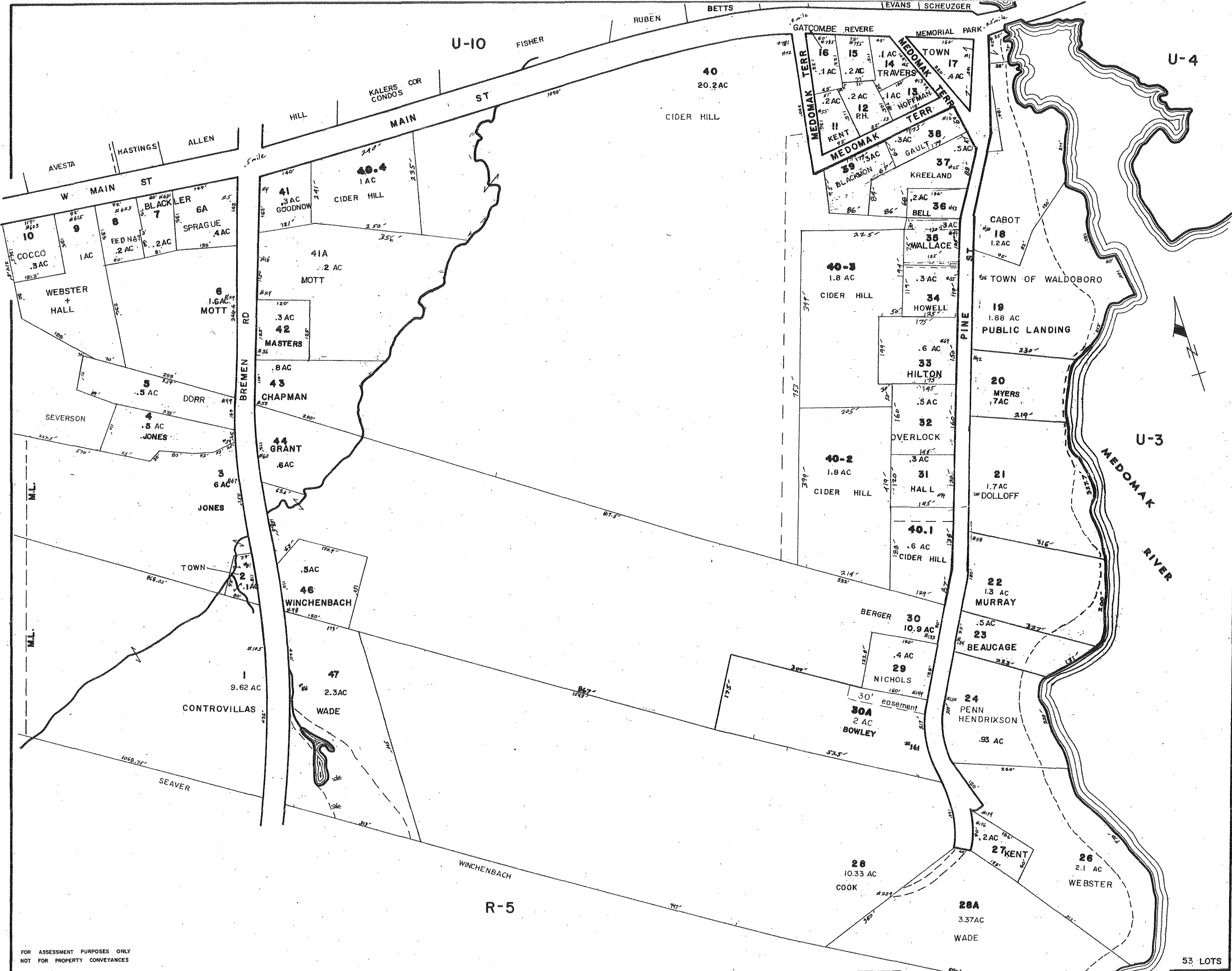
FOR ASSESSMENT PURPOSES ONLY
NOT FOR PROPERTY CONVEYANCES

PROPERTY MAP
WALDOBORO, MAINE




U-10 4-1-2013

54 LOTS



FOR ASSESSMENT PURPOSES ONLY
NOT FOR PROPERTY CONVEYANCES

PROPERTY MAP
WALDOBORO, MAINE



53 LOTS

U-11 4-1-2013

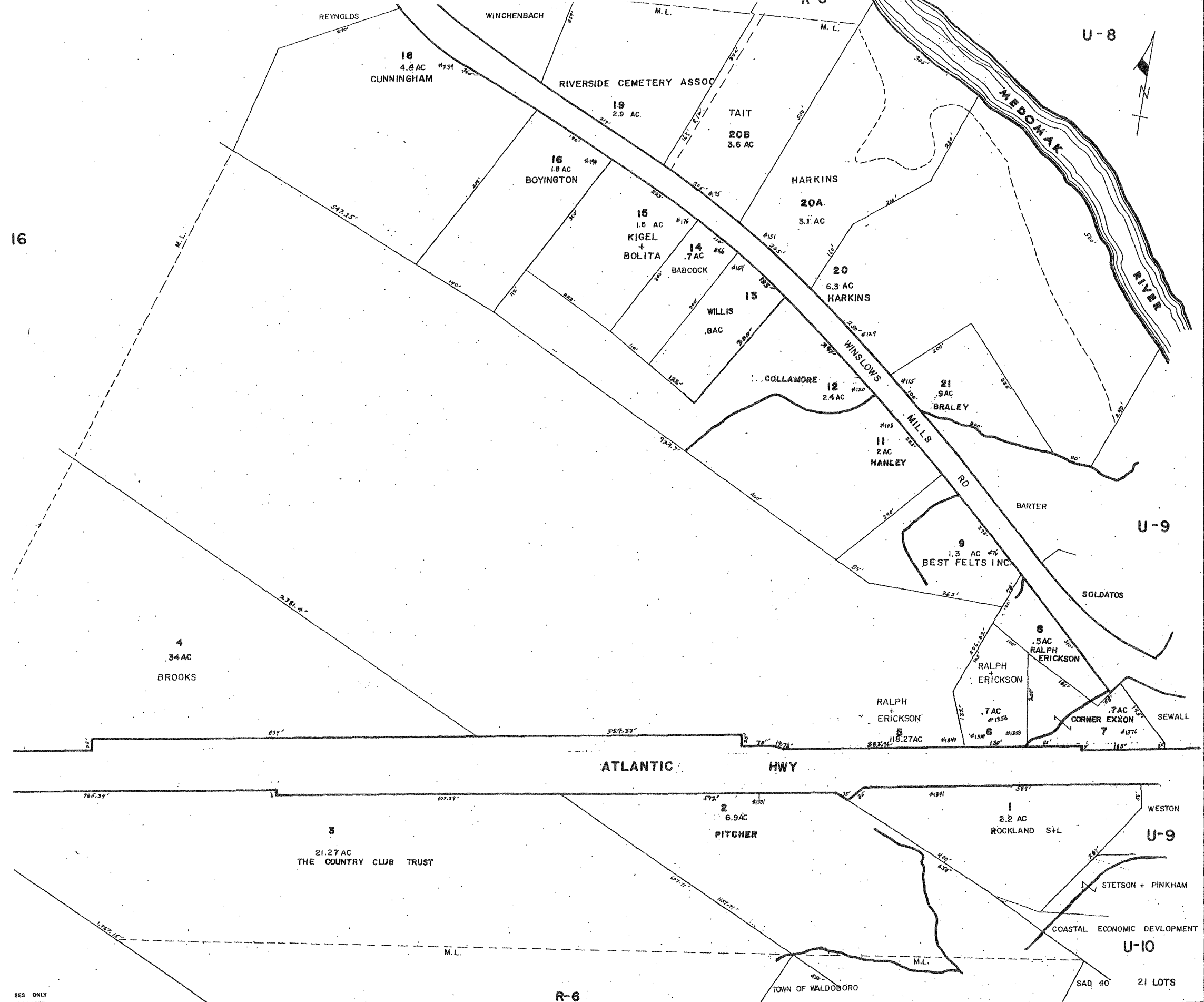
R-5

R-5

U-3

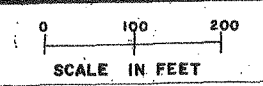
U-4

U-11

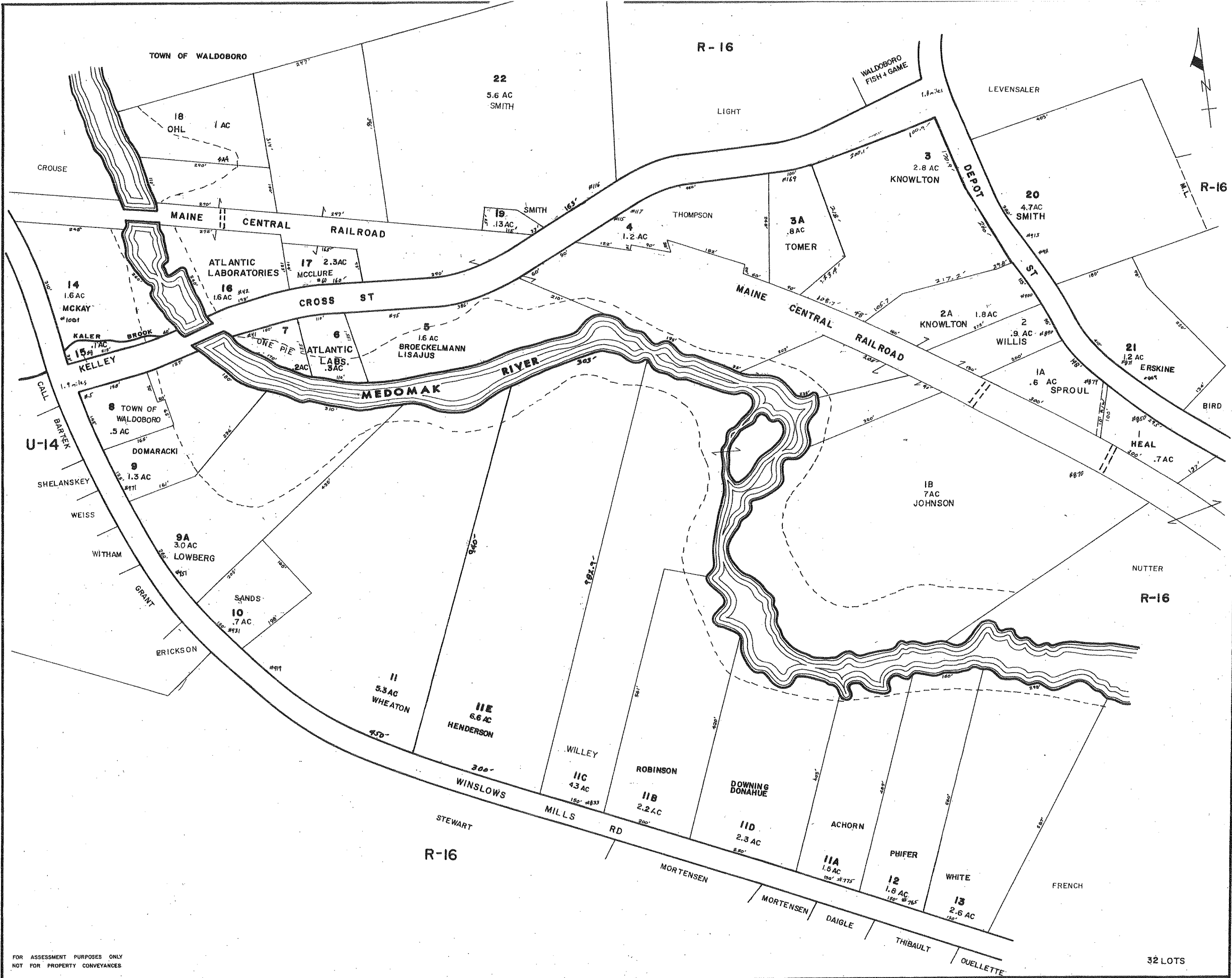


SES ONLY
VEYANCES

PROPERTY MAP
WALDOBORO, MAINE




U-12 4-1-2013



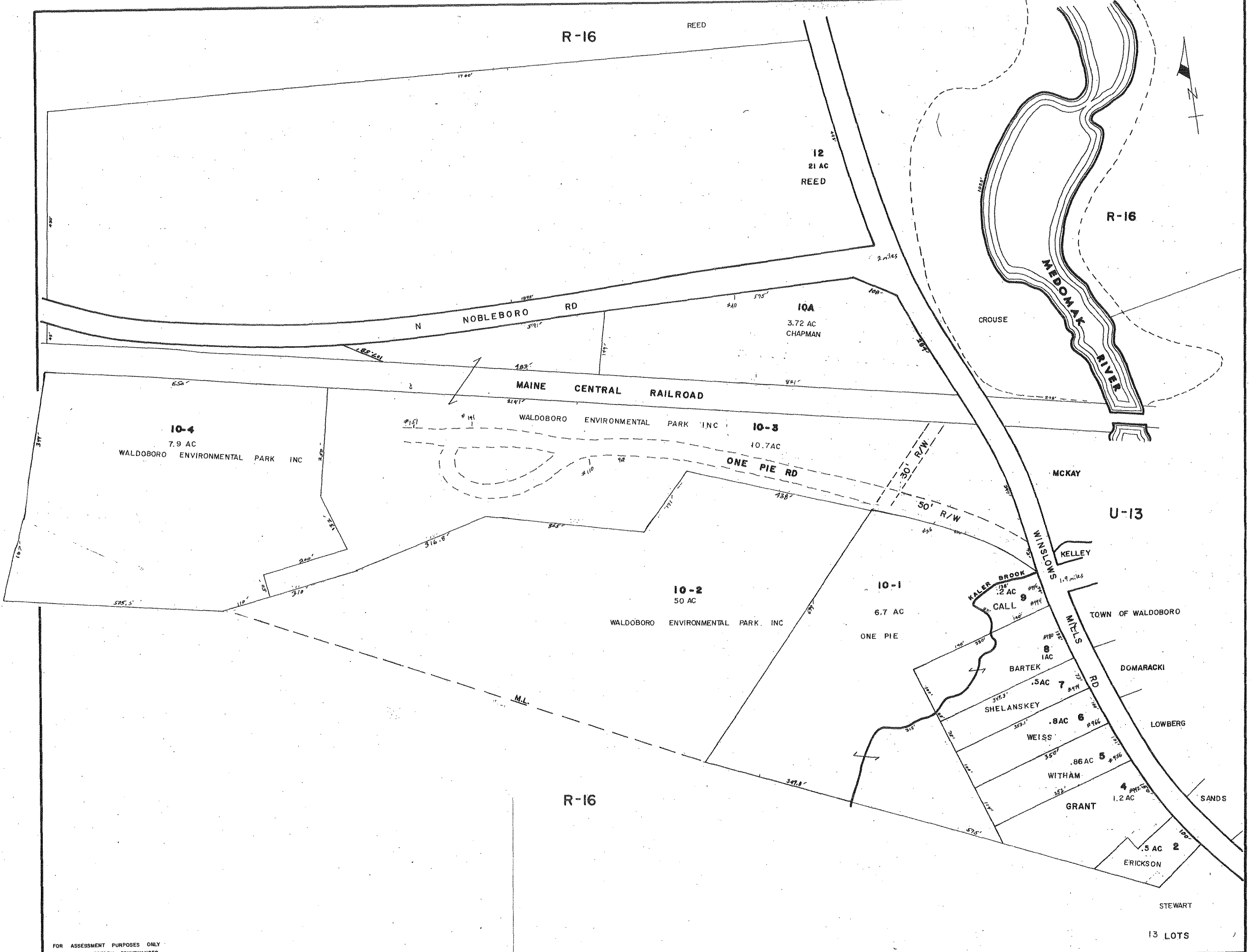
FOR ASSESSMENT PURPOSES ONLY
NOT FOR PROPERTY CONVEYANCES

PROPERTY MAP
WALDOBORO, MAINE



U-13 4-1-2013

32 LOTS



FOR ASSESSMENT PURPOSES ONLY
NOT FOR PROPERTY CONVEYANCES

PROPERTY MAP
WALDOBORO, MAINE

0 100 200
SCALE IN FEET

U-14 4-1-2013