

2017

# Property Maps Waldoboro Maine, 2017

John E. O'Donnell & Associates

Darryl L. McKenney

Follow this and additional works at: <https://digitalcommons.library.umaine.edu/towndocs>



Part of the [Geography Commons](#)

---

## Repository Citation

John E. O'Donnell & Associates and Darryl L. McKenney, "Property Maps Waldoboro Maine, 2017" (2017). *Maine Town Documents*. 7041.

<https://digitalcommons.library.umaine.edu/towndocs/7041>

This Map is brought to you for free and open access by DigitalCommons@UMaine. It has been accepted for inclusion in Maine Town Documents by an authorized administrator of DigitalCommons@UMaine. For more information, please contact [um.library.technical.services@maine.edu](mailto:um.library.technical.services@maine.edu).

**PROPERTY MAP**

# **WALDOBORO**

**MAINE**

**PREPARED BY**

**JOHN E. O'DONNELL & ASSOCIATES  
AUBURN, MAINE**

UPDATED BY JOHN E O'DONNELL & ASSOCIATES 1970 - 1984

UPDATED BY DARRYL L MCKENNEY 1985 - 2016

**PHOTO ORDER INFORMATION**

CONTACT PRINTS AND ENLARGEMENTS OF PHOTOS INDICATED BY A CIRCLE (1-43) ARE AVAILABLE FROM THE U.S. DEPT. OF THE INTERIOR, GEOLOGICAL SURVEY, MAP INFORMATION OFFICE, WASHINGTON, D.C.

CONTACT PRINTS ARE 9" X 9", SCALE 1" = 2000'±

ENLARGEMENTS ARE 36" X 36", SCALE 1" = 500'±

WHEN ORDERING U.S.D.I. PHOTOS YOU MUST GIVE THE SYMBOL VAJI AND THE PHOTO NUMBER (1-43 FOR EXAMPLE).

---

CONTACT PRINTS AND ENLARGEMENTS OF PHOTOS INDICATED BY A DOT (2-6) ARE AVAILABLE FROM JOHN E. O'DONNELL & ASSOCIATES, INC., 81 MAIN ST., AUBURN, MAINE.

CONTACTS ARE 9" X 9", SCALE 1" = 500'

ENLARGEMENTS ARE 40" X 40", SCALE 1" = 100'

ORDERS FOR THESE SHOULD INCLUDE THE PHOTO NUMBER AND THE TOWN NAME.

---

CONTACT PRINTS AND ENLARGEMENTS OF PHOTOS INDICATED BY A SQUARE (3-2) ARE AVAILABLE FROM JAMES W. SEWALL CO., 147 CENTRE STREET OLD TOWN, MAINE.

CONTACTS ARE 9" X 9", SCALE 1" = 2000'

ENLARGEMENTS AT 1" = 500' MEASURE 36" X 36"

1962

1968

1979

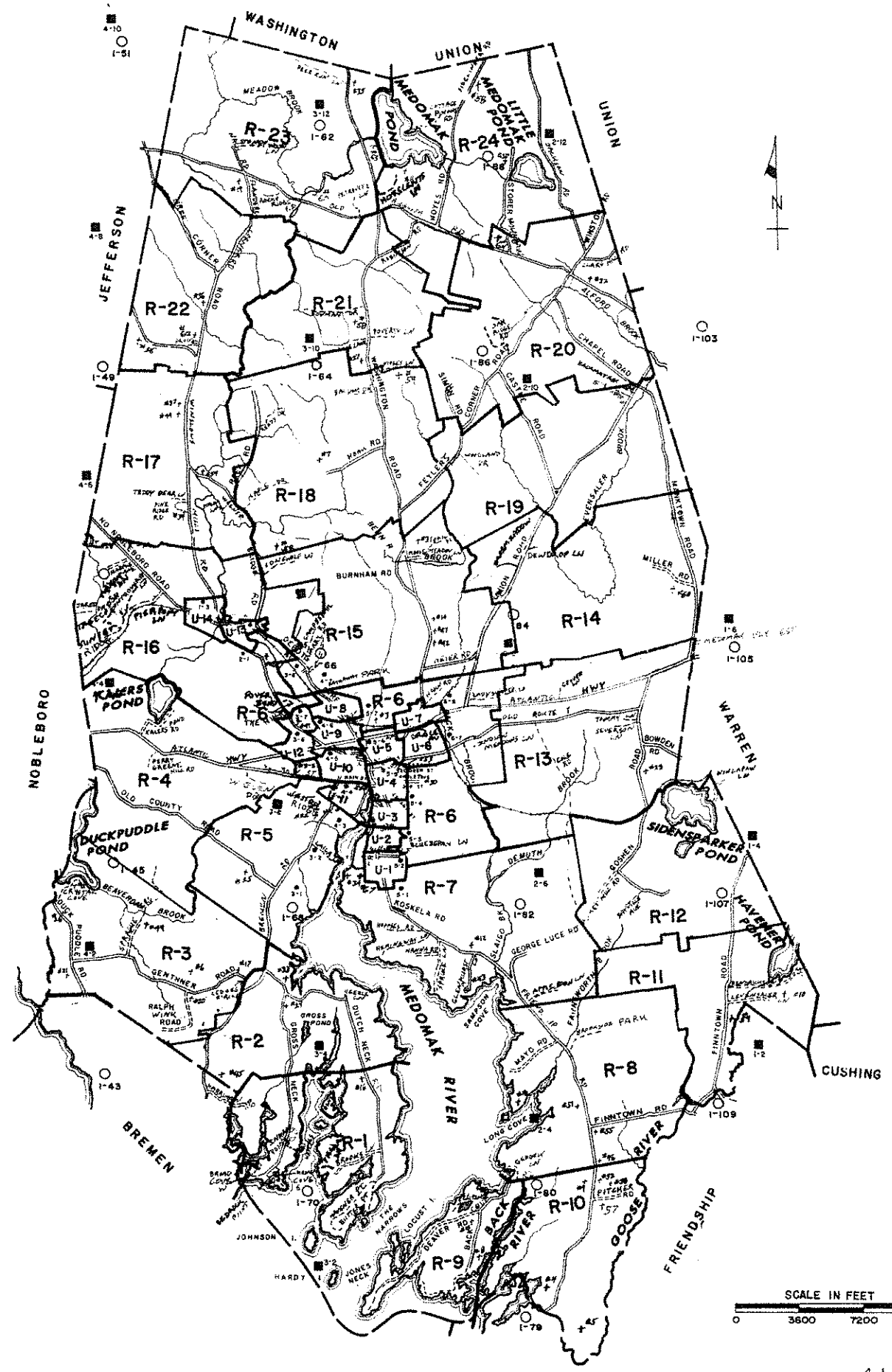
**LEGEND**

U-1 URBAN MAP SHEET  
SCALE 1" = 100'

R-7 RURAL MAP SHEET  
SCALE 1" = 500'

• PHOTO CENTER  
URBAN ENLARGEMENT

○ PHOTO CENTER  
RURAL ENLARGEMENT

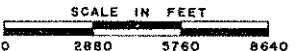


**STREET INDEX**

- APPLE BARN LN D-6 R8
- ATLANTIC HWY B-4,E-4 R4,6,13 U5,6,7,9,12
- 1 BACK COVE RD D-7 R8,9,10
- BACKMEADOW RD D-3 R15
- BALSAM DR C-3 R18
- BAYVILLE AVE E-5 R12
- BEDROCK POINT RD C-6 R1
- BLUE HERON LN E-2 R19
- BLUEBERRY LN C-5 R6,U2
- BOWDEN RD E-4 R13
- BOWMAN DR C-2 R21
- BREMEN RD C-5 R23,5 U11
- BROAD COVE RD E C-6 R1
- BROAD COVE RD W C-6 R1
- BROOKS LN C-6 R1
- BROOKSIDE PARK D-6 R8
- BURNET MILL RD E-5 R7,12
- BURNHAM RD C-3 R15
- BUTTER POINT RD C-7 R1
  
- CAMPBELL HILL RD C-4 R15
- CASTNER RD D-2 R19,20
- CHAPEL RD D-2 R19,20
- CLARY HILL RD D-2 R20
- COLE RD D-4 R3
- COLES HILL RD D-4 U6
- CONTROVERSY LN B-3 R16
- COTTAGE POINT RD D-1 R24
- CROSS ST C-4 U13 R16
- CRYSTAL COVE RD B-5 R3
  
- DAIL LN D-3 R15
- DEAVER RD D-7 R9
- DEER RUN LN C-1 R23
- DEPOT ST C-4 U8,9,13 R15,16
- DEWDROP LN D-3 R14
- DUCKPUDDLE RD B-5 R3
- DUTCH NECK RD C-6 R1,2
  
- ELM ST C-4 U5,10
- FEYERS CORNER RD D-2 R18,19,20
- FINNTOWN RD E-6 R8,11,12
- FLANDERS CORNER C-2 R22,23
- FRIENDSHIP RD D-5,7 R7,8,10 U1,2,3,4
  
- GEELE LN C-5 R2
- GENTHNER RD D-5 R3
- GEORGE LUCE RD D-5 R7
- GERGELY LN D-6 R8
- GLENHURST LN D-5 R7
- GLIDDEN ST C-4 U4
- GOSHEN RD E-5 R12,13
- GRACE AVE D-4 U6,7
- GROSS NECK RD C-6 R1,2
- GROVER LN D-4 R13
  
- HACKMATAK LN E-2 R19
- HANN RD D-4 R6
- HANNA RD D-5 R7
- HARDY ISLAND C-7 R9
- HARRIMAN RD C-6 R1
- HATHAWAY PARK C-4 R15
- HAVENER PARK C-7 R1
- HAYSTACK ISLAND D-7 R9
- HENDRICKSON LN E-5 R11
- HEYER RD D-4 R15
- HOAK RD C-3 R19
- HOFFSES ISLAND C-6 R1
- HOFFSES RD D-5 R7
- HORSCENTS LN C-1 R24
- ICE POND RD D-7 R9
- INDIAN MEADOWS LN D-4 R6
- INDIAN POINT RD C-6 R1
- JACKSON RD D-1 R20,24
- JARED RD B-4 R16
- JEFFERSON ST C-4 U4,5,9
- JOHNSON ISLAND C-7 R1
- KALERS CORNER ST C-4 U9,10
- KALERS RD D-5 R7
- KASKEL RD D-5 R7
- LADY SLIPPER LN D-4 R6
- LAILA LN C-5 R5
- LEDGES CIRCLE RD C-5 R2,3
- LEVENSALE LN E-8 R11
- LOIS LN C-2 R21
- LONEWOLF LN C-3 R15
  
- MAIN ST C-4 U4,5,6,10,11
- MANKTOWN RD E-3 R13,14,19
- MAPLE DR C-3 R18
- MARBLE AVE D-4 U4
- MAYO RD D-6 R8
- MEDOMAK PARK C-4 U10
- MEDOMAK TERRACE ST C-4 U11
- MEDOMAK VALLEY EST E-4 R13
- MILL ST C-4 U5,10
- MILLER RD E-3 R14
- MOOSE MEADOW LN D-3 R15
  
- NASH RD C-1 R23
- N NOBLEBORO RD B-3 R16,17,U14
- NOYES RD D-1 R24
  
- OAK RIDGE RD D-2 R20
- OAK ST D-4 U4
- OLD AUGUSTA RD B-1,E-2 R20,21,23,24
- OLD GUNTA RD B-5 R4,5
- OLD ROUTE 1 D-4 U6,R6,13
- ONE PIE RD C-4 U4
- ORFFS CORNER RD C-2 R22
  
- PERRY GREENE HILL RD B-4 R4
- PETROVITZ LN C-1 R23
- PIERBROOK LN C-4 U4,5
- PIERPONT LN B-3 R16
- PINE RIDGE RD C-3 R17
- PINE ST C-5 U11
- PITCHER RD E-7 R10
- PLEASANT ST C-4 U4
- POVERTY LN C-2 R21
- PROCK RD C-2 R22
  
- QUARRY RD C-4 R15
- RALPH WINK RD B-6 R3
- REEDS LN C-3 R18
- REEF RD C-3 R17,18,21
- RIVER BEND RD C-4 R6
- ROBINSON RD D-2 R21,24
- ROCKY RIDGE RD C-1 R23
  
- 7 SARA LN C-5 U2
- SCHOOL ST C-4 U4
- SEVERSON LN E-4 R13
- SHADY AVE C-4 U4
- SIDELINGER RD D-1 R24
- SIMON RD D-3 R19,20
- SLAB PILE LN B-3 R16
- SPRAGUE RD B-5 R3
  
- SPROUL BLOCK APTS C-4 U4
- SPRUCE LN D-5 R7
- STAGECOACH RD B-3 R16
- STAHL FARM RD C-5 U2
- STALEY LN C-3 R17
- STONEWOODS LN C-1 R23
- STORER MOUNTAIN RD D-1 R20,24
- SUNSET RIDGE RD B-3 R16
  
- TAMMY LN E-4 R13
- TEDDY BEAR LN C-3 R17
- THE HILL RD C-4 R16
- THOMAS DR C-6 R1
- TURKEY LN B-3 R16
- UNION RD D-3 R6,13,14,15,19,20
- VIOLET LN C-2 R21
- W GLEN DR C-4 R4
- W RIDGE RD C-5 R5
- WAGNER BRIDGE RD C-3 R15,16,17,18
- WALDOBORO WOODS APT C-4 U10
- WALDOBOROUGH VILLAGE APT D-4 U4
- WASHINGTON RD C-1,C-4 U7 R6,15,18,21,23,24
  
- WINCAPAW LN E-4 R12
- WINSLOWS MILLS RD B-2,C-4 U9,11,12,13,14 R6,16,17,22
- WINSTON RD D-2 R20
- WOODLAND DR D-3 R19

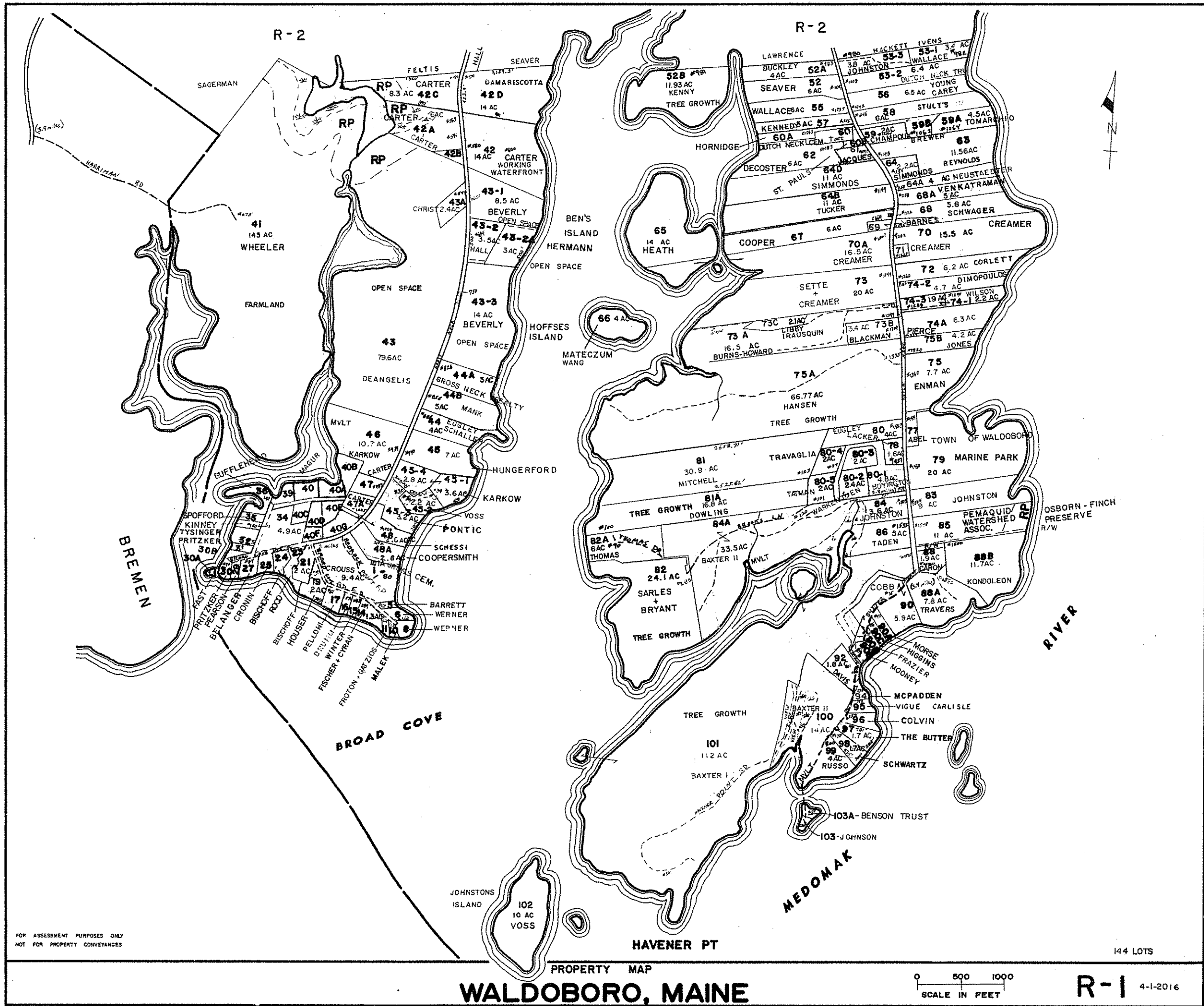
**CEMETERY INDEX**

- 1 GROSS NECK C-6 R1-1A
- 2 GENTHNER B-5 R3-53B
- 3 UNKNOWN C-4 R6-3A
- 4 WALLIS D-7 R10-48A
- 5 HOFFSES D-7 R10-53
- 6 GENTHNER C-5 R3-18
- 7 HOCH C-3 R18-23A
  
- m 8 BACK COVE D7 R9-33A
- 9 BONELLI D6 R10-7A
- 10 BORNEMAN E5 R11-18D
- 11 BROADMAN CI R24-5A
- L 12 BROOKLAND D5 R7-34
- 13 BURNS/WALLACE D7 R9-25A
  
- L 14 COMERY D4 R15-42
- 15 CRAMMER C4 R16-29A
  
- L 16 DUTCH NECK C6 R1-60
- 17 EUGLEY C5 R3-14
  
- 18 FARNSWORTH D6 R8-14A
- 19 FLANDERS CI R23-41B
- 20 FRENCH C5 R3-23B
  
- L 21 GENTHNER B5 R3-45
- L 22 GERMAN PROTESTANT C5 R5-6
- L 23 GOSHEN E4 R13-38
- 24 GROSS C6 R2-29A
- 25 GROTON C5 R5-57A
  
- 26 HALL B5 R3-51
- 27 HEYER C2 R21-5
- 28 HOCH B3 R16-67
- 29 HOCH B3 R16-64
- 30 HUTCHINS BELT D4 U4-102
  
- 31 LUDWIG D3 R15-19A
  
- m 32 MANKS COR D2 R20-38B
- 33 MEETING HOUSE COVE C5 R2-22A
- 34 MORAVIAN C5 R7-1
  
- L 35 OLIVER/BURNHEIMER CI R23-9B
- m 36 ORFFACHORN B2 R22-31A
- L 37 ORFFS COR/LUDWIG B3 R17-23
  
- m 38 PITCHER D6 R10-9C
- 39 POST B3 R17-54B
- 40 PROCK C3 R16-39C
  
- L 41 RIVERSIDE/WEBB C4 U12-19
- L 42 RURAL D4 R15-45
  
- 43 SCHENCK D5 R7-40A
- 44 SCHROW DEAL B3 R17-30A
- 45 SCHWARTZ C6 R2-17A
- m 46 SEIDERS D6 R8-59A
- L 47 SHUMAN D4 R15-43
- 48 SMOUSE C4 R16-16
- 49 SPRAGUE B5 R3-38
- m 50 STORER D1 R24-31B
- L 51 SWEETLAND D6 R8-38A
  
- 52 TOTMAN D6 R10-9B
  
- L 53 VILLAGE/CENTRAL D4 U4-87
  
- 54 SIDELINGER C-3 R17-16A
- 55 WINCHENBACH D-6 R8-49A
  
- 56 ALHORN B-2 R22-13B
- 57 CALER D-7 R10-27A
- 58 DOBLE D-1 R24-44B
  
- CUSHING**
- 59 JOHNSON C-2 R18-45A
- 60 JONES E-3 R14-50D
- 61 LUDWIG C-4 U8-13A
- 62 LUDWIG B-2 R22-8C
- 63 MANK C-1 R23-7C
- 64 NEWBERT D-2 R20-48B
- 65 SHUMAN C-3 R15-85
- 66 UNKNOWN C-1 R23-23C
- 67 UNKNOWN C-5 R7-1A
- 68 WALTER C-2 R21-15A



# WALDOBORO

MAINE



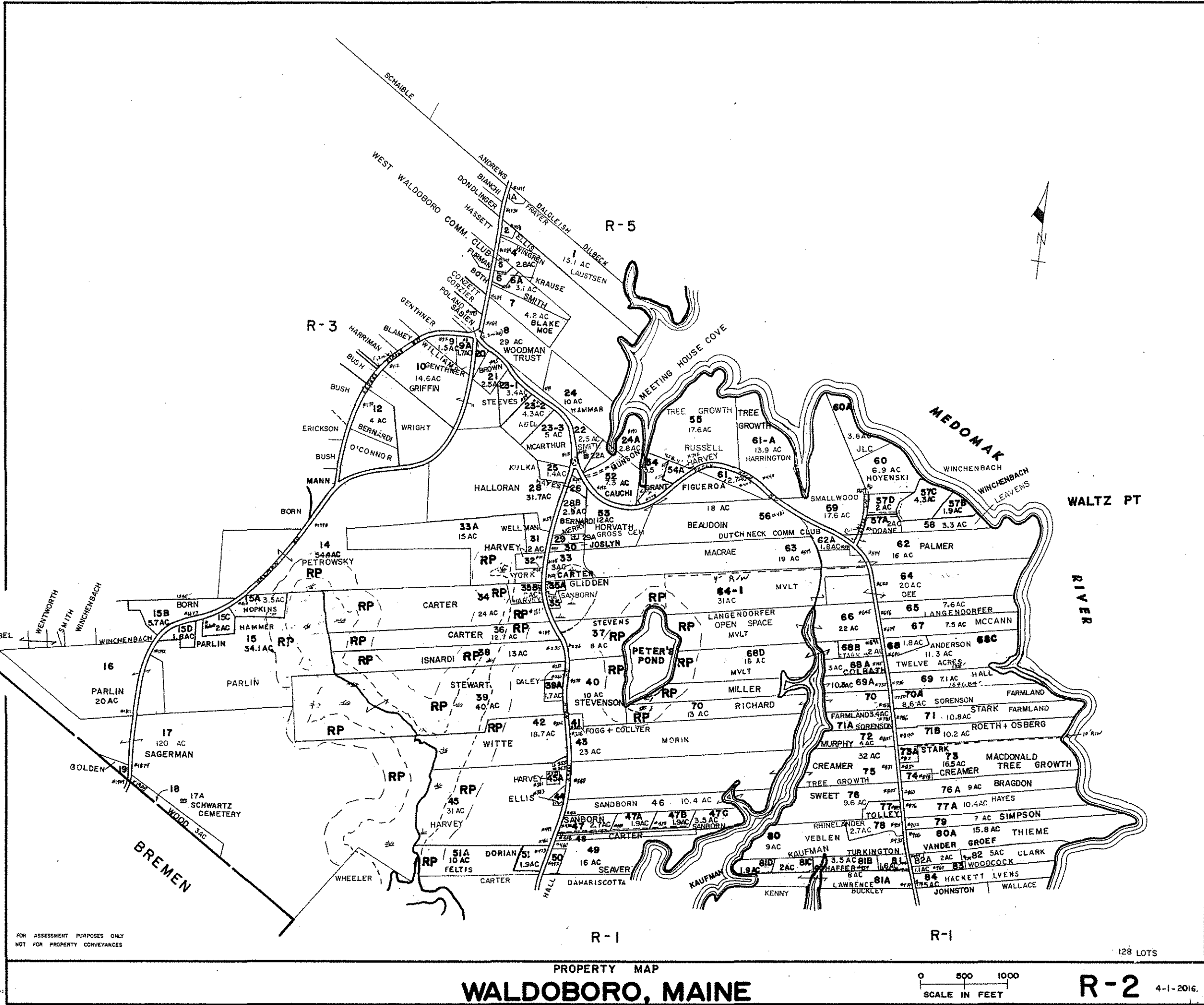
FOR ASSESSMENT PURPOSES ONLY  
NOT FOR PROPERTY CONVEYANCES

WALDOBORO, MAINE



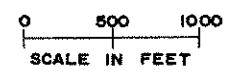
R-1 4-1-2016

144 LOTS



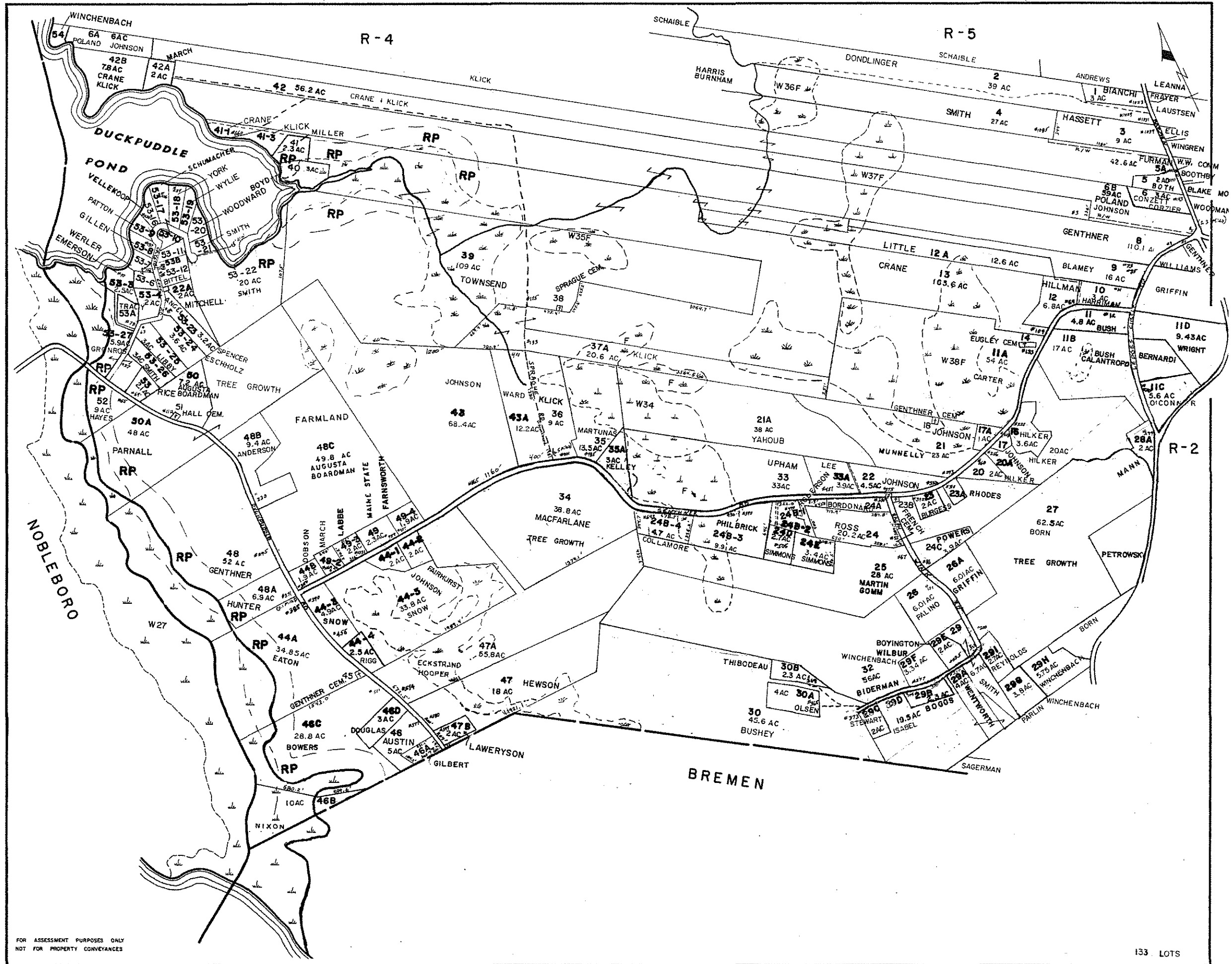
FOR ASSESSMENT PURPOSES ONLY  
NOT FOR PROPERTY CONVEYANCES

PROPERTY MAP  
**WALDOBORO, MAINE**



R-2 4-1-2016

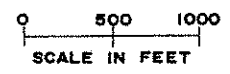
128 LOTS



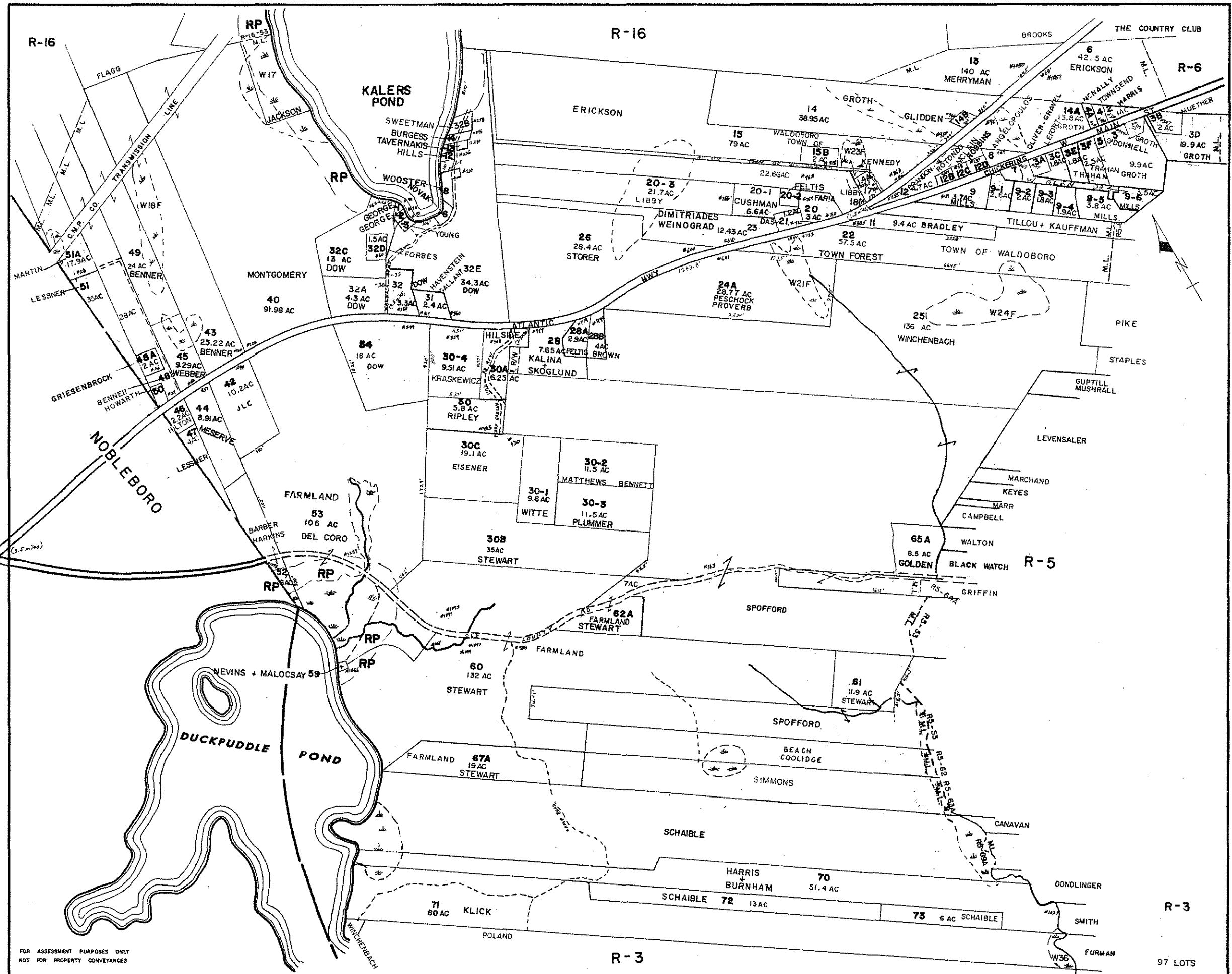
FOR ASSESSMENT PURPOSES ONLY  
NOT FOR PROPERTY CONVEYANCES

133 LOTS

PROPERTY MAP  
**WALDOBORO, MAINE**

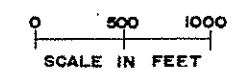


**R-3** 4-1-2016



FOR ASSESSMENT PURPOSES ONLY  
NOT FOR PROPERTY CONVEYANCES

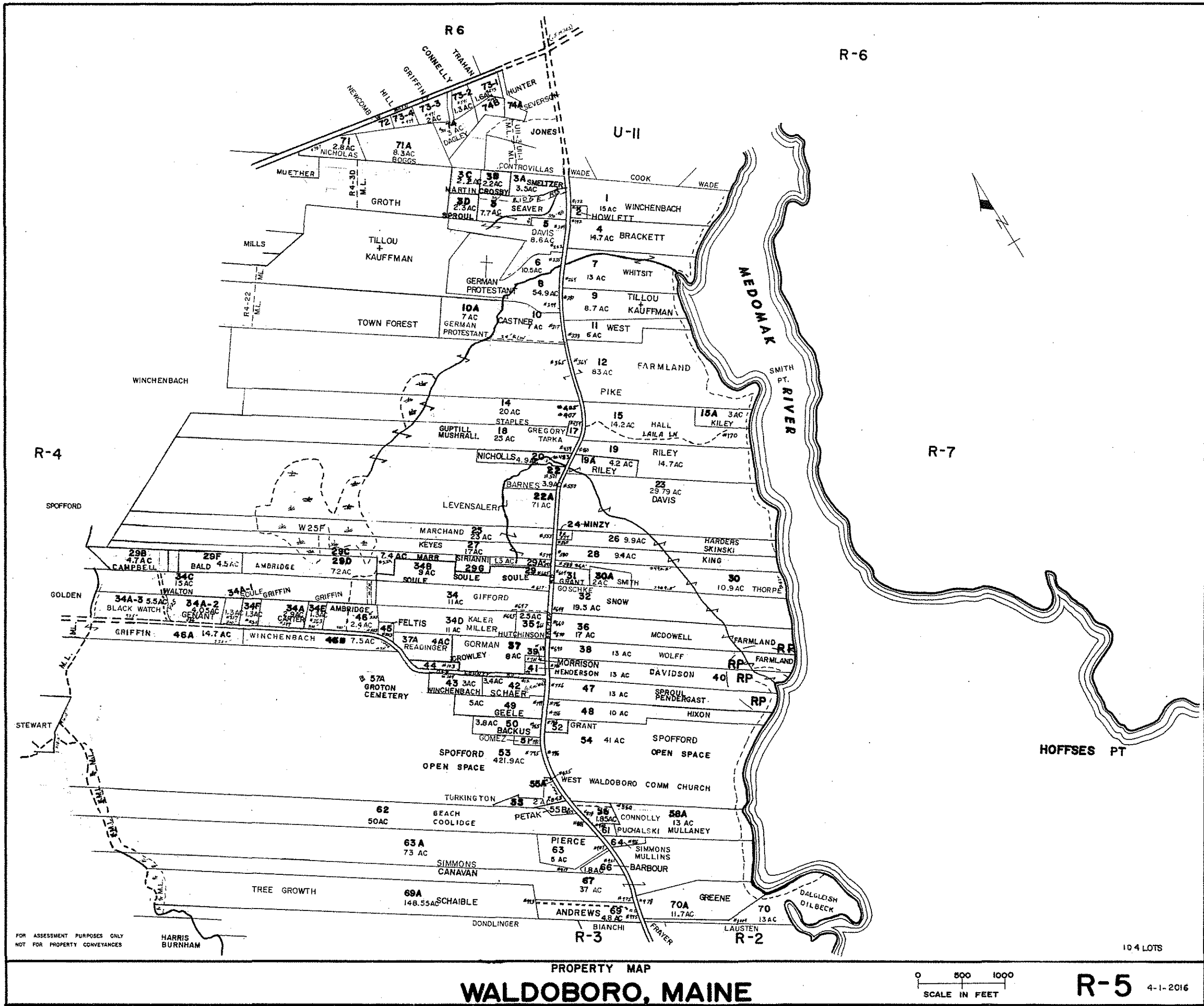
R-3  
PROPERTY MAP  
**WALDOBORO, MAINE**



**R-4** 4-1-2016

97 LOTS





FOR ASSESSMENT PURPOSES ONLY  
NOT FOR PROPERTY CONVEYANCES

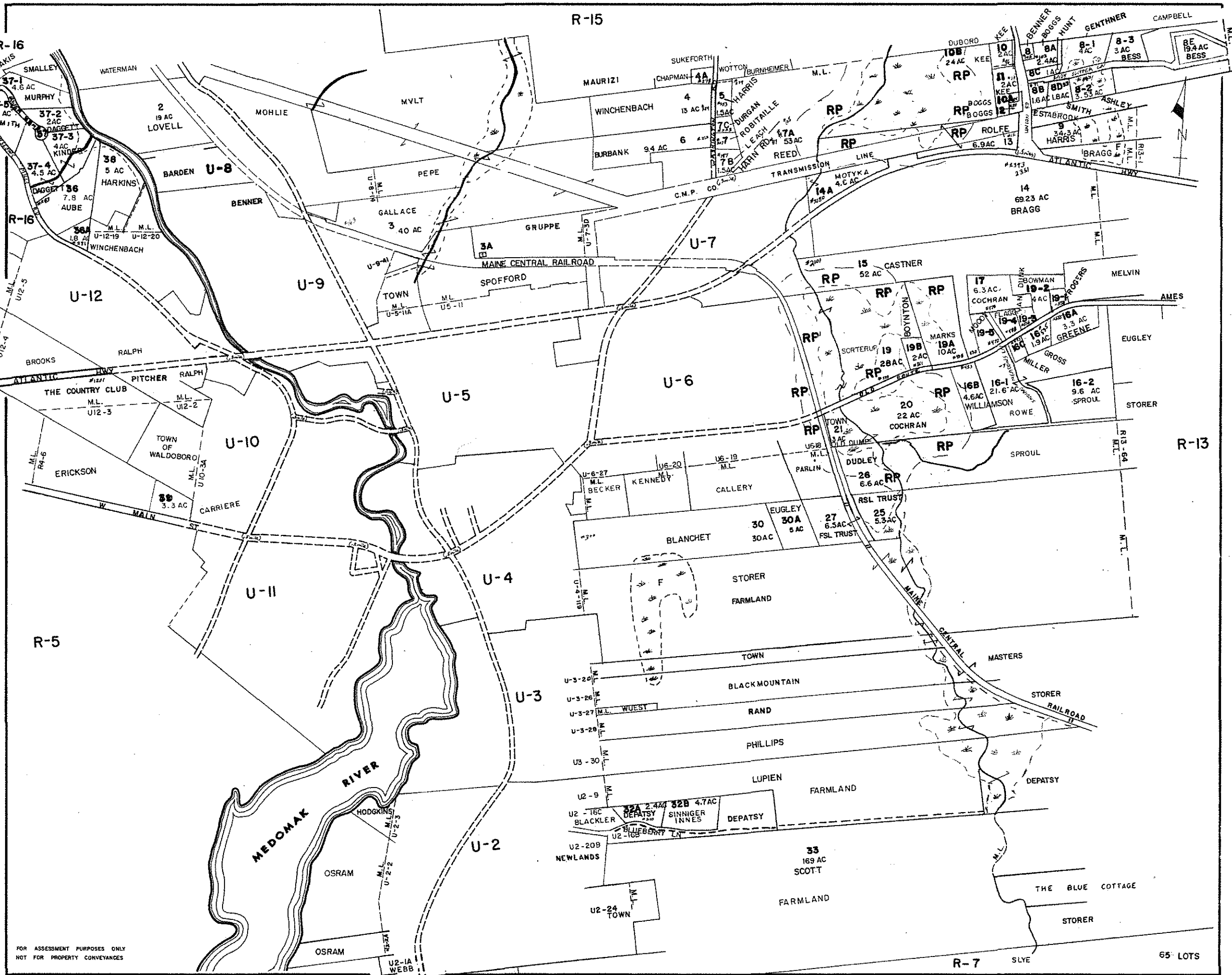
HARRIS  
BURNHAM

PROPERTY MAP  
**WALDOBORO, MAINE**



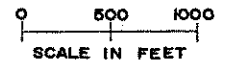
**R-5** 4-1-2016

104 LOTS



FOR ASSESSMENT PURPOSES ONLY  
NOT FOR PROPERTY CONVEYANCES

PROPERTY MAP  
**WALDOBORO, MAINE**



**R-6** 4-1-2016

65' LOTS



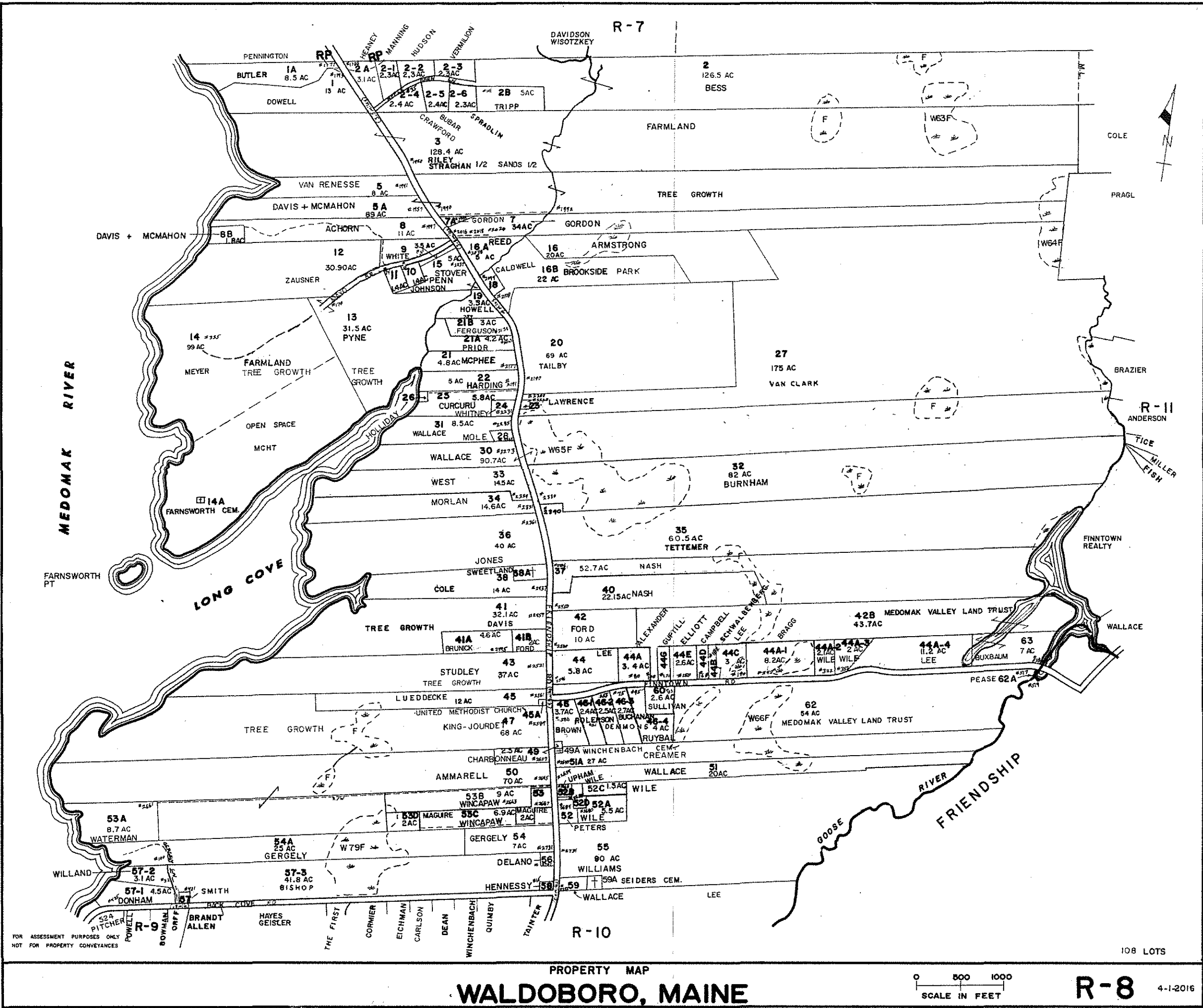
FOR ASSESSMENT PURPOSES ONLY  
NOT FOR PROPERTY CONVEYANCES

PROPERTY MAP  
**WALDOBORO, MAINE**



**R-7** 4-1-2016

82 LOTS



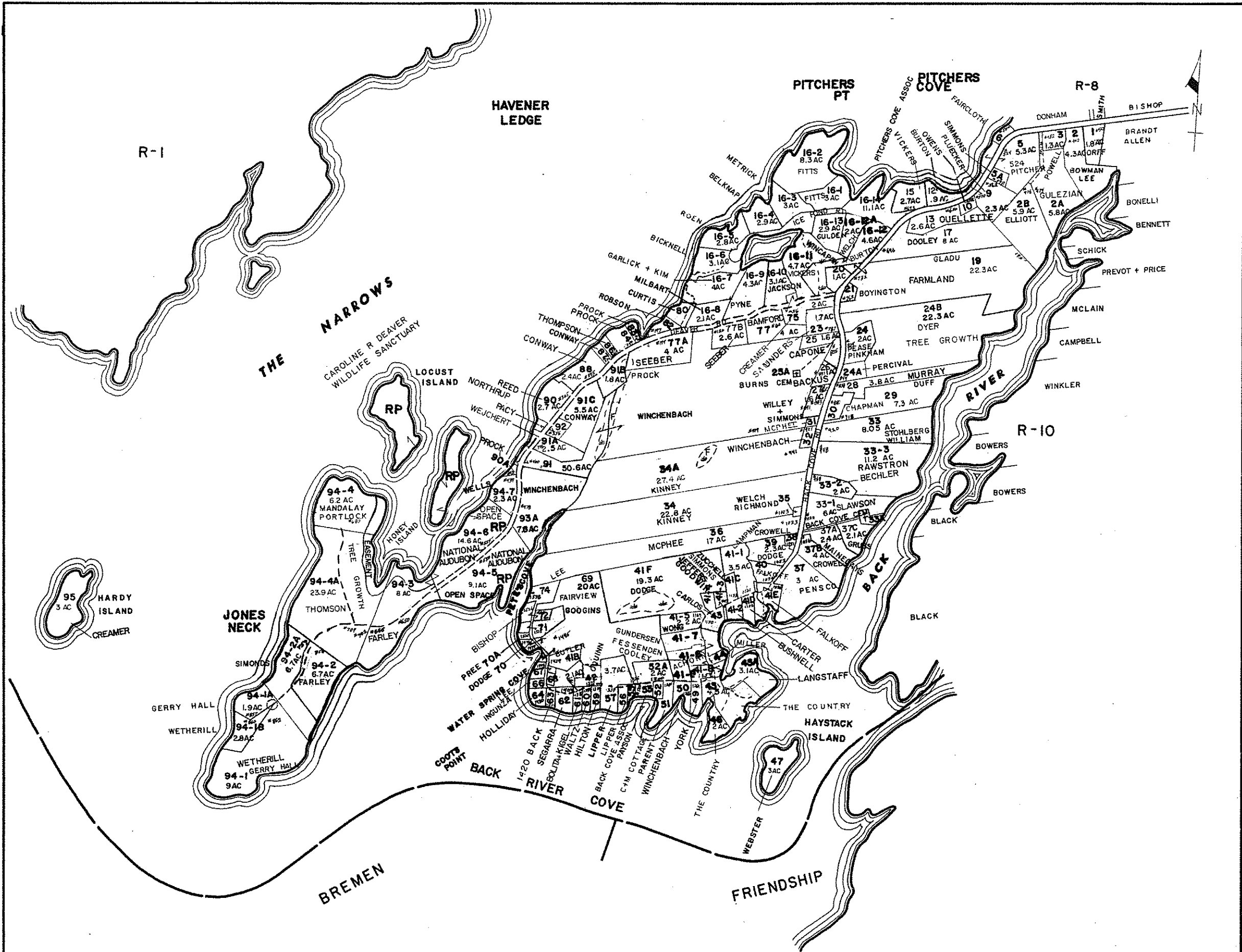
FOR ASSESSMENT PURPOSES ONLY  
NOT FOR PROPERTY CONVEYANCES

PROPERTY MAP  
**WALDOBORO, MAINE**



**R-8** 4-1-2016

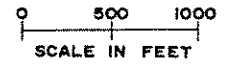
108 LOTS



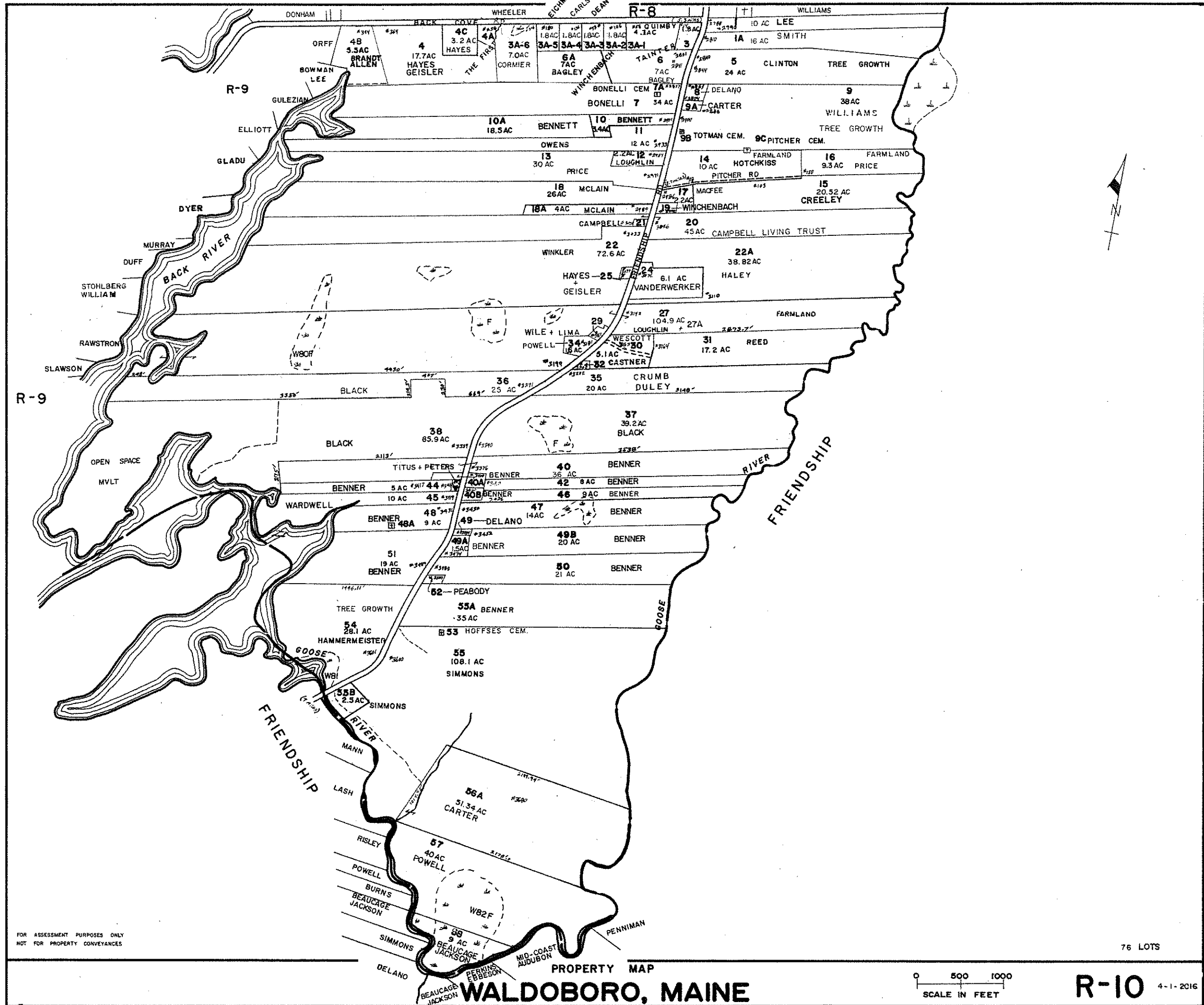
FOR ASSESSMENT PURPOSES ONLY  
NOT FOR PROPERTY CONVEYANCES

137 LOTS

PROPERTY MAP  
**WALDOBORO, MAINE**



**R-9** 4-1-2016



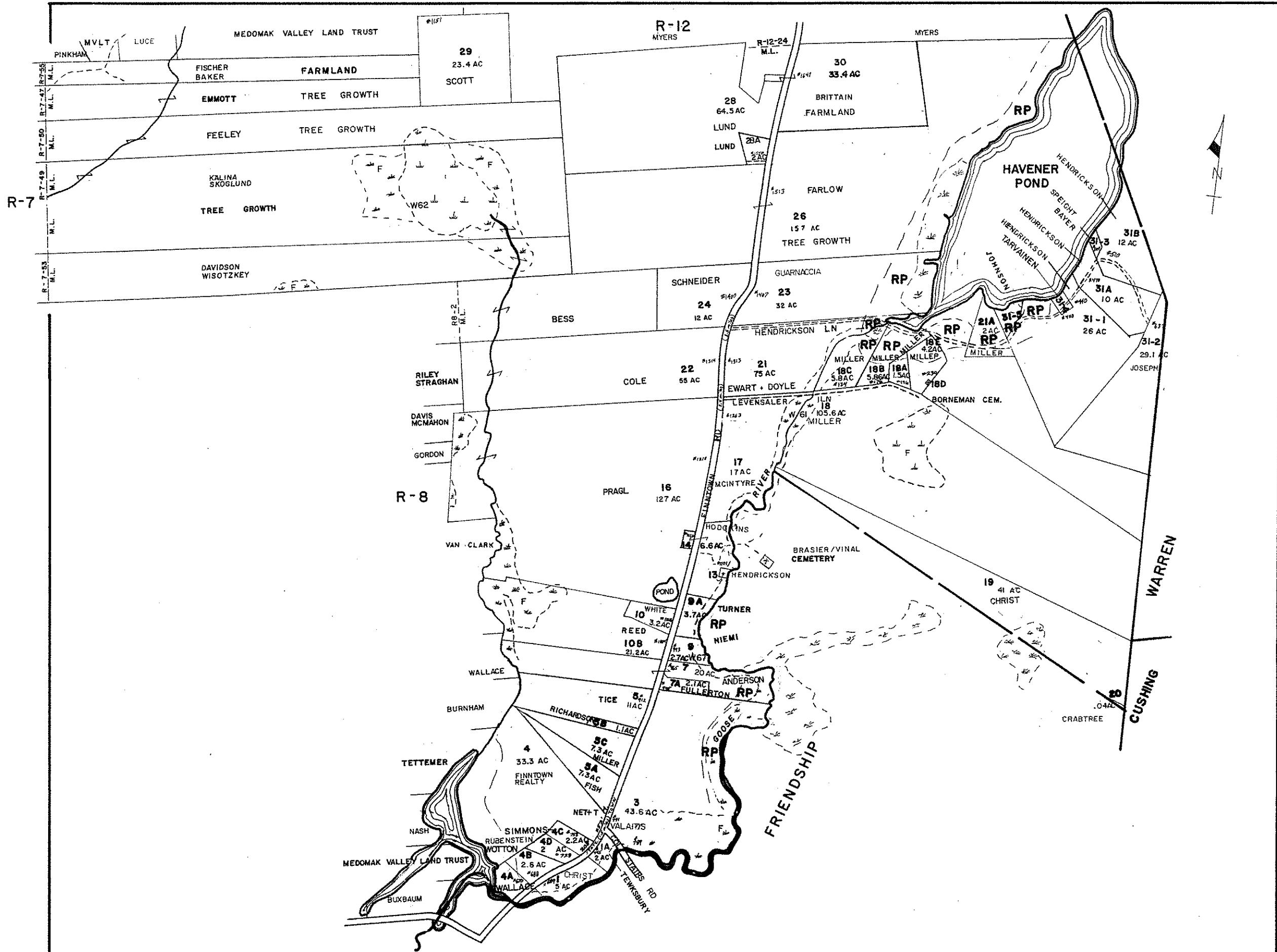
FOR ASSESSMENT PURPOSES ONLY  
NOT FOR PROPERTY CONVEYANCES

76 LOTS

PROPERTY MAP  
**WALDOBORO, MAINE**



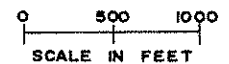
**R-10** 4-1-2016



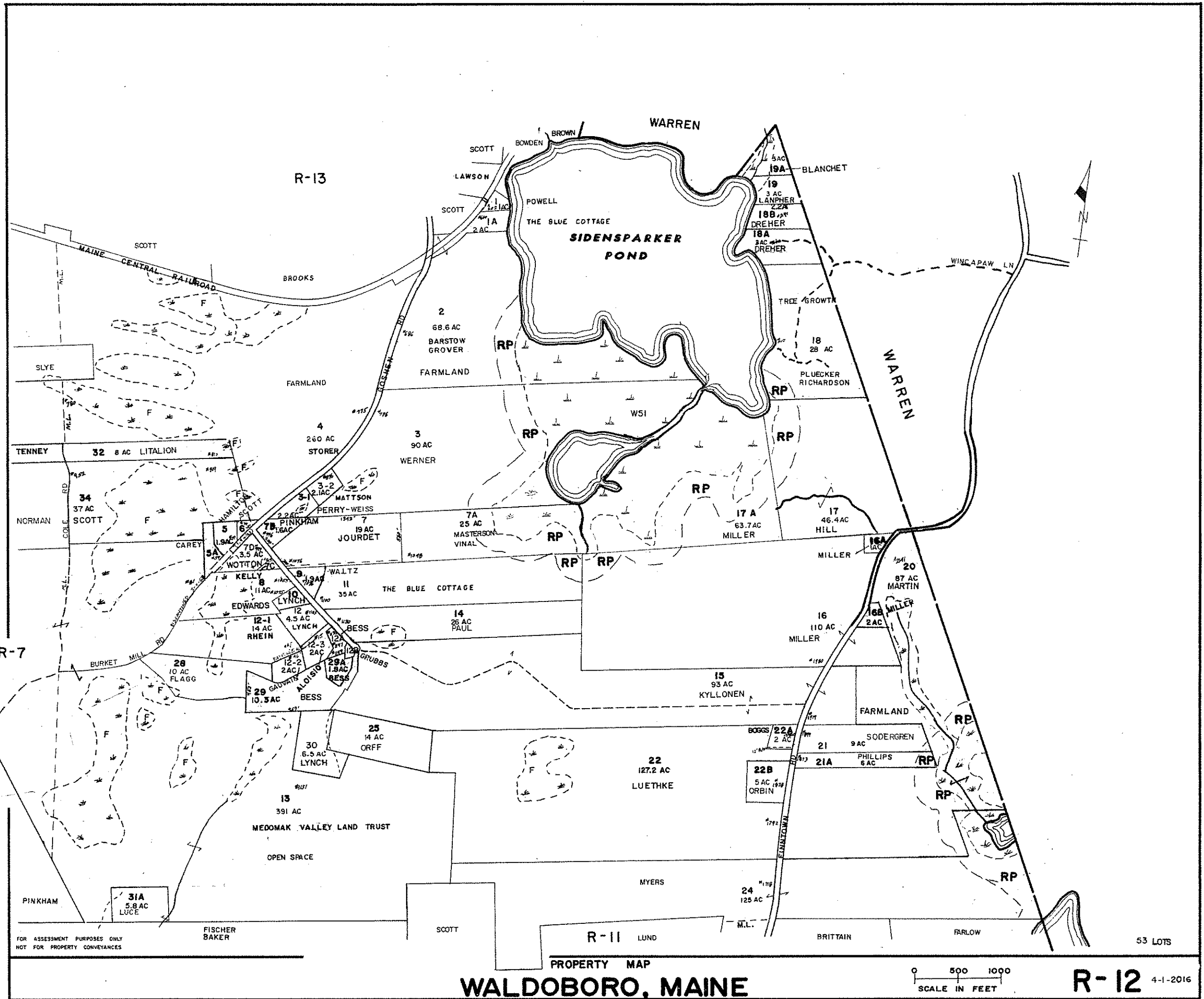
FOR ASSESSMENT PURPOSES ONLY  
NOT FOR PROPERTY CONVEYANCES

47 LOTS

PROPERTY MAP  
**WALDOBORO, MAINE**

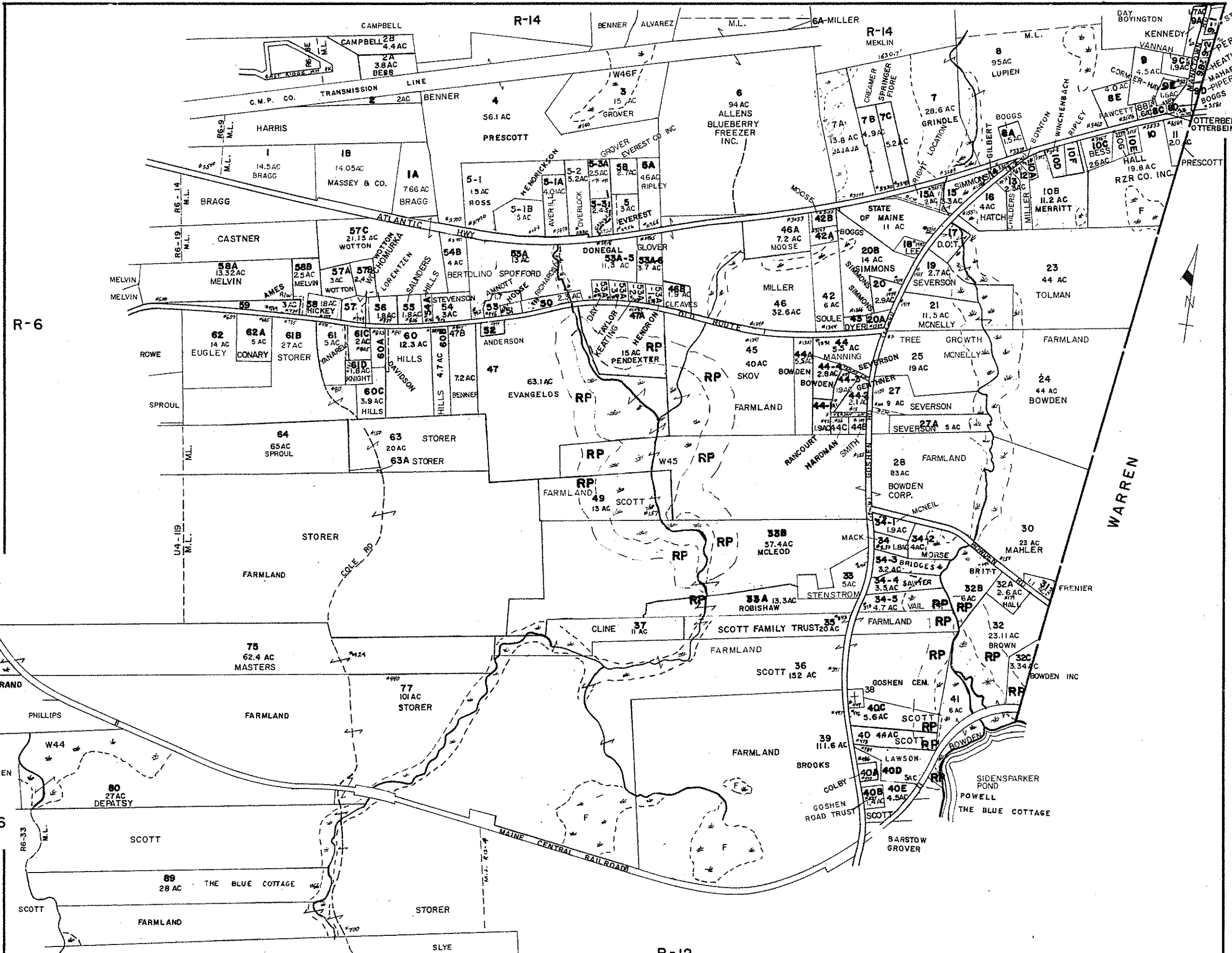


**R-11** 4-1-2016



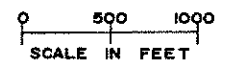
FOR ASSESSMENT PURPOSES ONLY  
NOT FOR PROPERTY CONVEYANCES





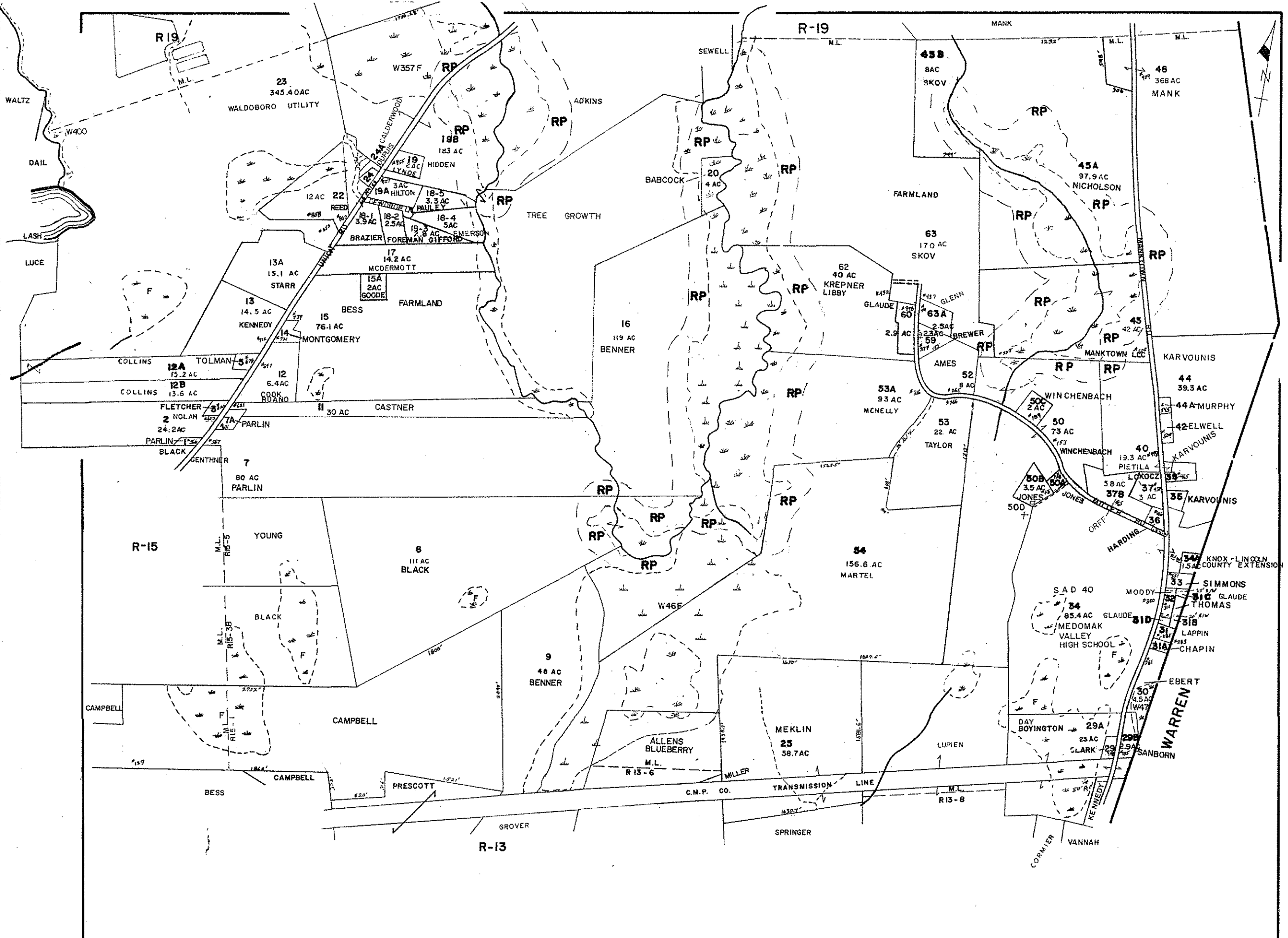
FOR ASSESSMENT PURPOSES ONLY  
NOT FOR PROPERTY CONVEYANCES

PROPERTY MAP  
**WALDOBORO, MAINE**



**R-13** 4-1-2016

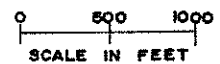
151 LOTS



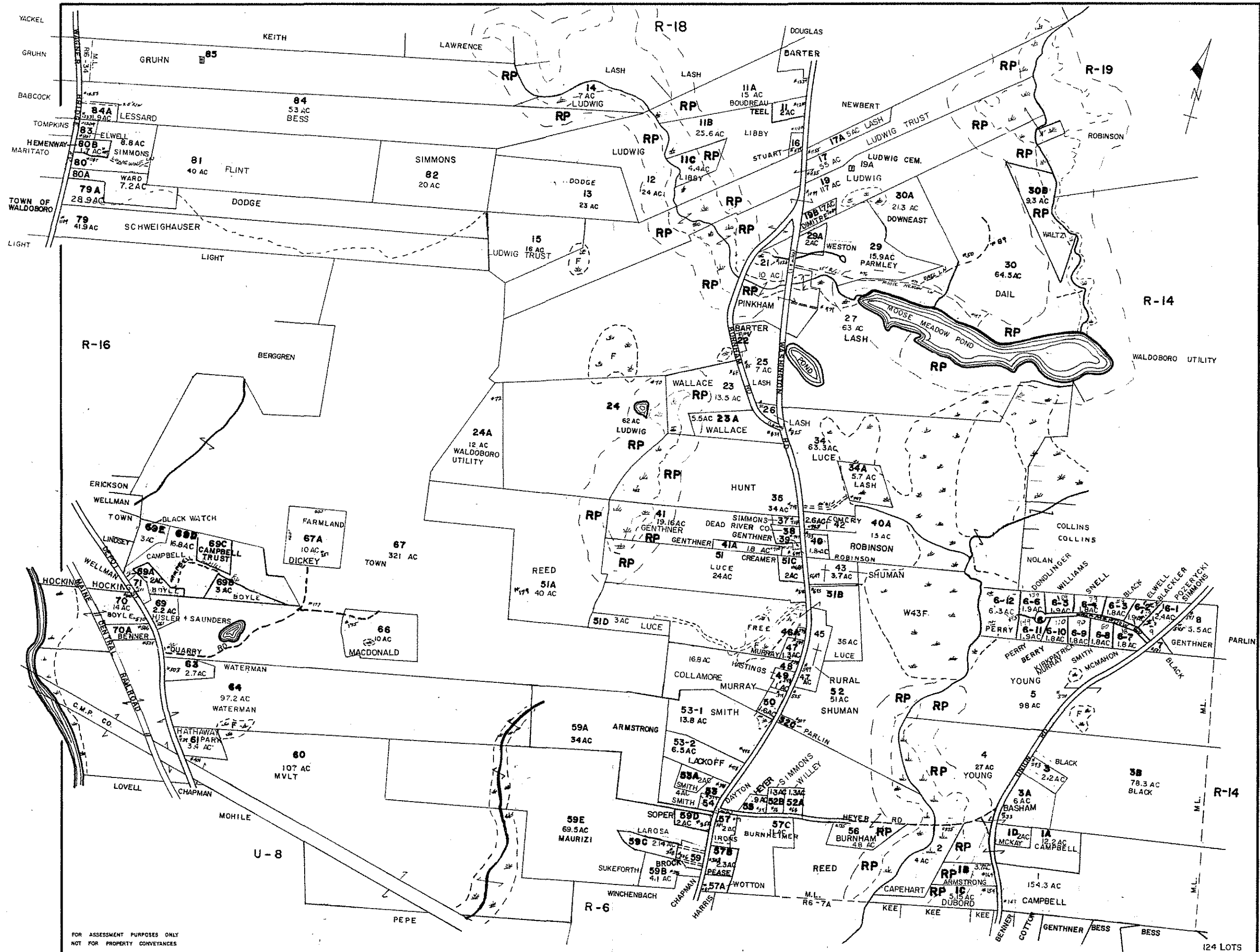
FOR ASSESSMENT PURPOSES ONLY  
NOT FOR PROPERTY CONVEYANCES

74 LOTS

PROPERTY MAP  
**WALDOBORO, MAINE**

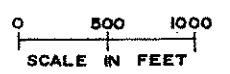


**R-14** 4-1-2016



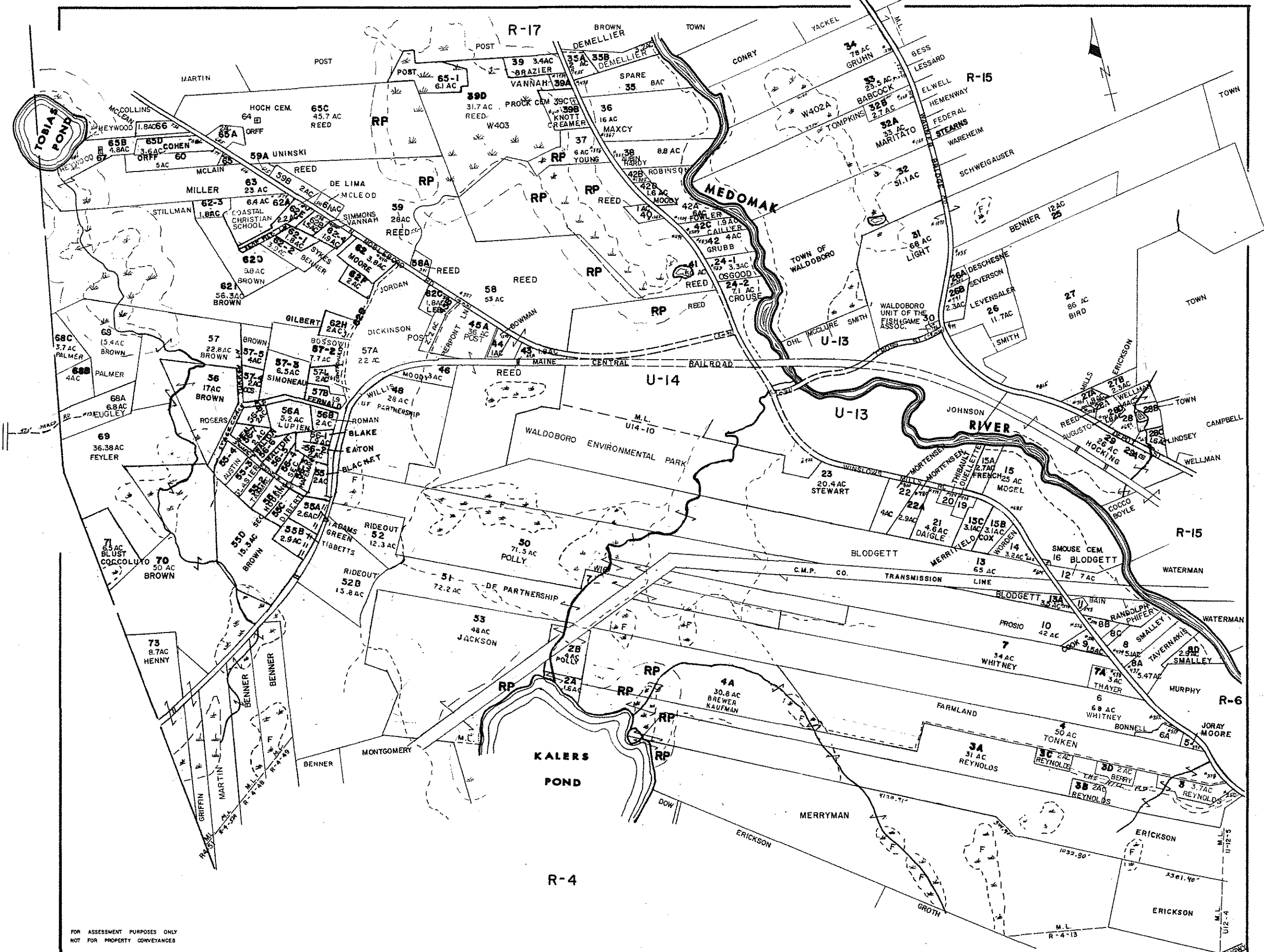
FOR ASSESSMENT PURPOSES ONLY  
NOT FOR PROPERTY CONVEYANCES

PROPERTY MAP  
**WALDOBORO, MAINE**



**R-15** 4-1-2016

124 LOTS

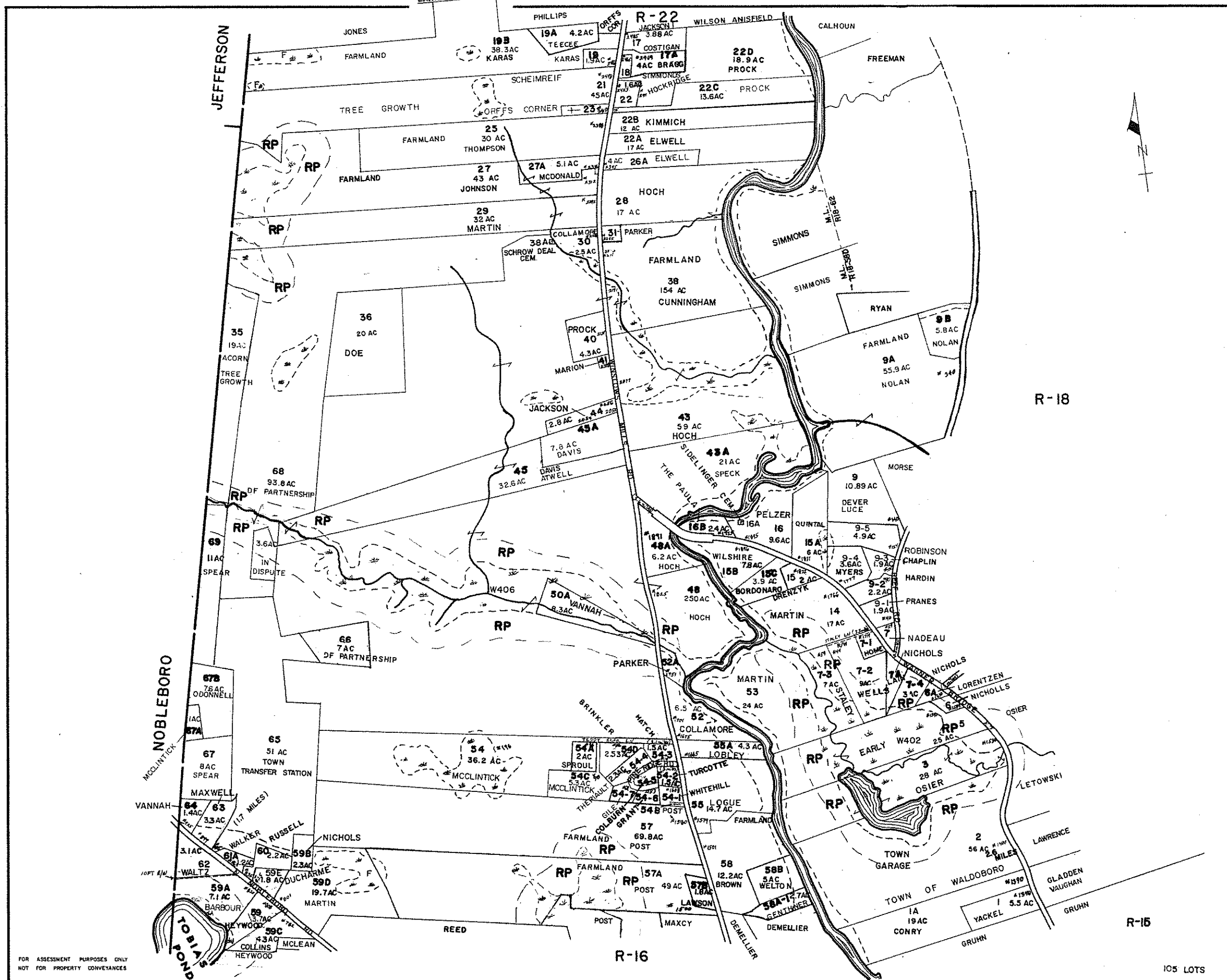


FOR ASSESSMENT PURPOSES ONLY  
NOT FOR PROPERTY CONVEYANCES

PROPERTY MAP  
**WALDOBORO, MAINE**

0 500 1000  
SCALE IN FEET

**R-16** 156 LOTS  
4-1-2016



FOR ASSESSMENT PURPOSES ONLY  
NOT FOR PROPERTY CONVEYANCES

PROPERTY MAP  
**WALDOBORO, MAINE**

0 500 1000  
SCALE IN FEET

**R-17** 4-1-2016

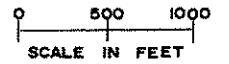
105 LOTS



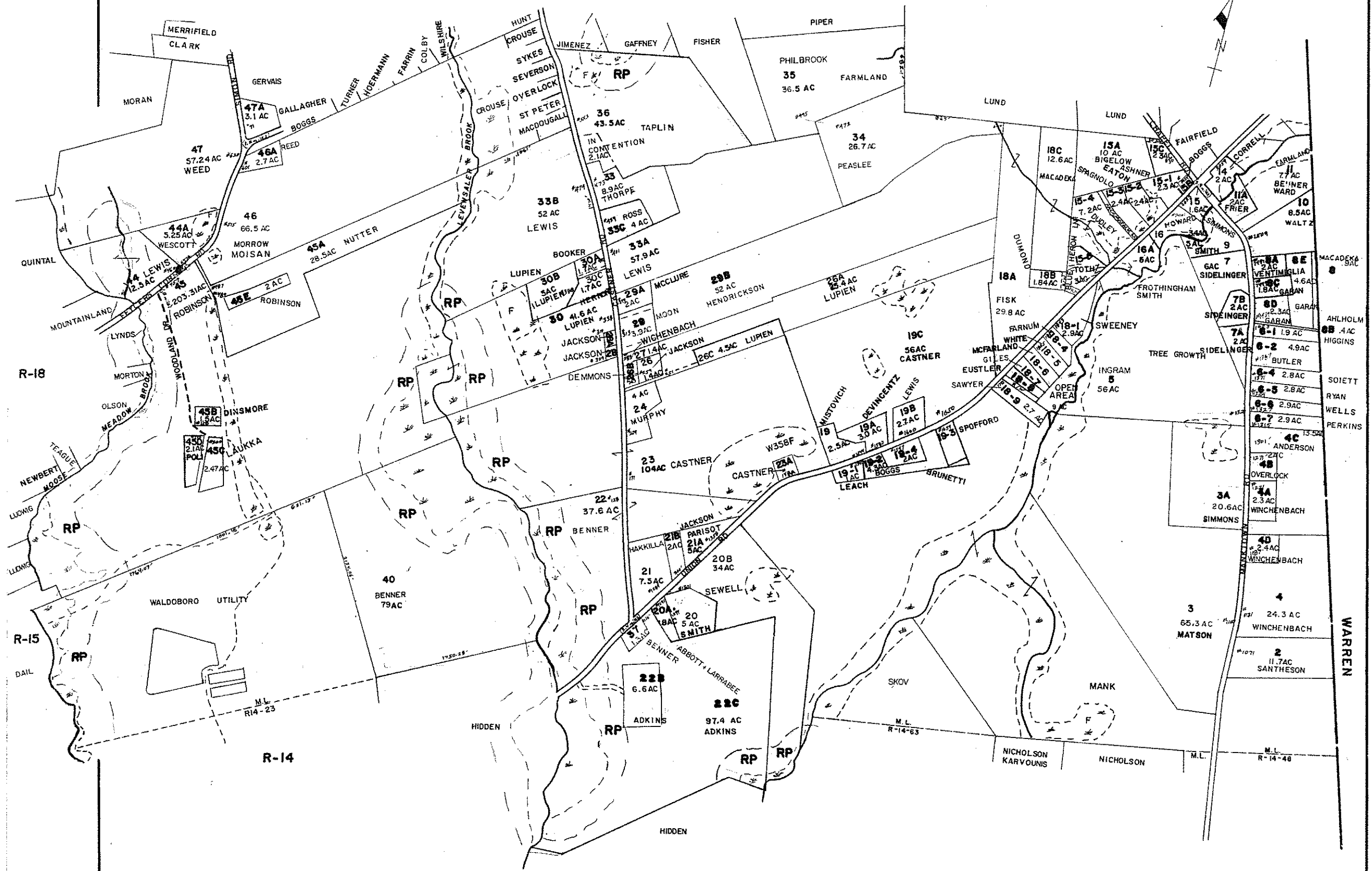
FOR ASSESSMENT PURPOSES ONLY  
NOT FOR PROPERTY CONVEYANCES

124 LOTS

PROPERTY MAP  
**WALDOBORO, MAINE**




**R-18** 4-1-2016

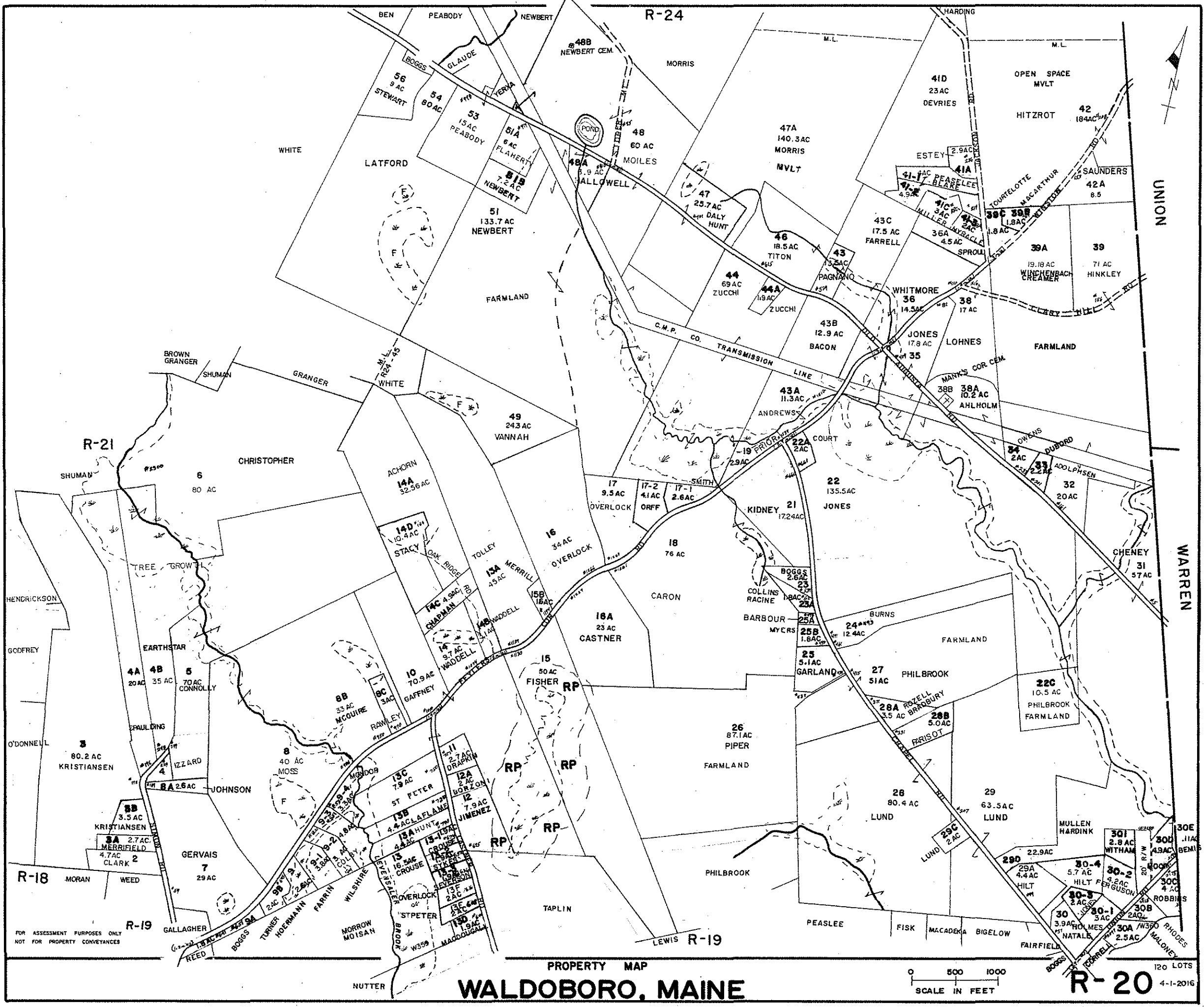


FOR ASSESSMENT PURPOSES ONLY  
NOT FOR PROPERTY CONVEYANCES

105 LOTS.

PROPERTY MAP  
**WALDOBORO, MAINE**





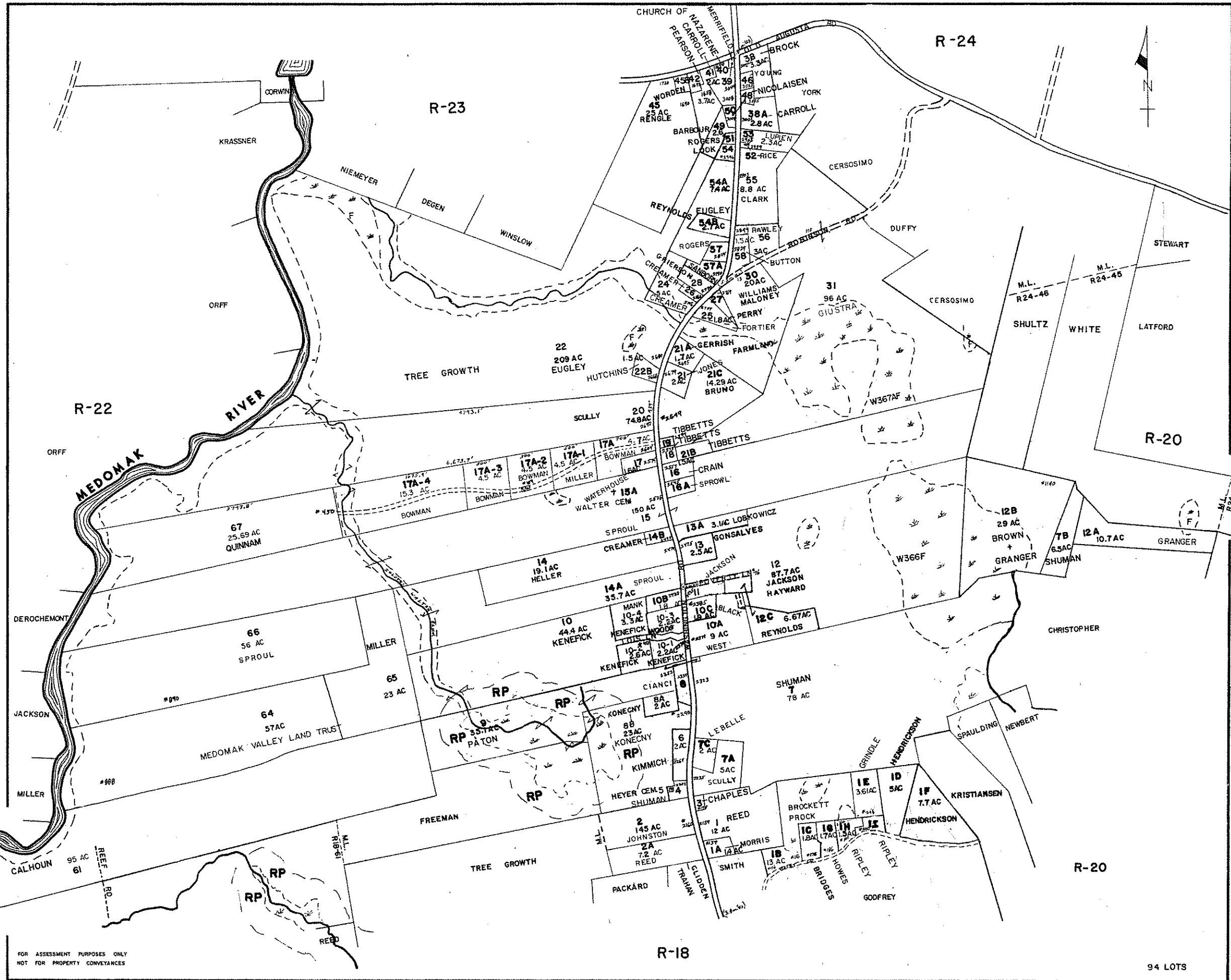
FOR ASSESSMENT PURPOSES ONLY  
NOT FOR PROPERTY CONVEYANCES

PROPERTY MAP  
**WALDOBORO, MAINE**

0 500 1000  
SCALE IN FEET

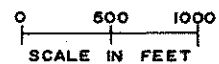
**R-20** 4-1-2016





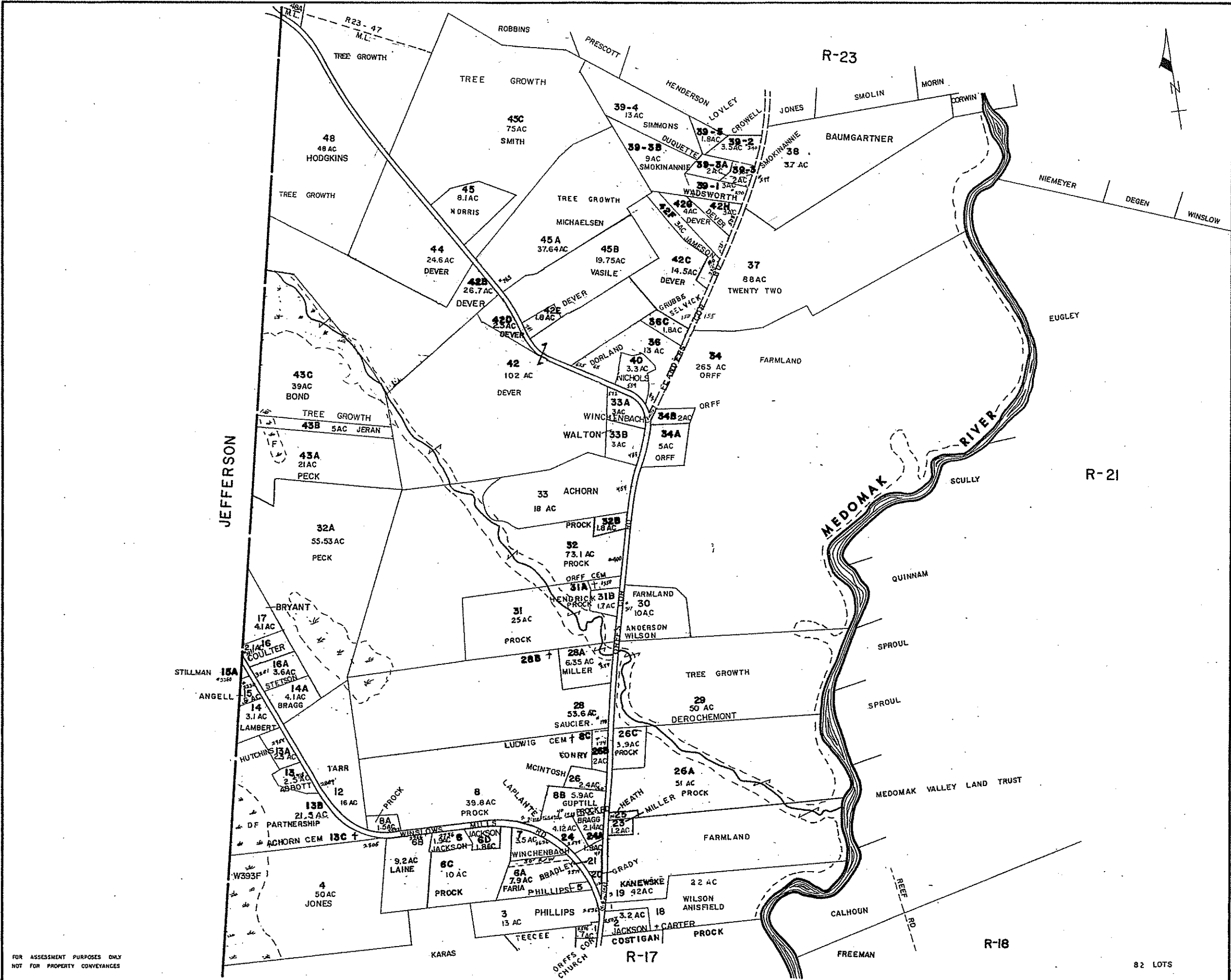
FOR ASSESSMENT PURPOSES ONLY  
NOT FOR PROPERTY CONVEYANCES

PROPERTY MAP  
**WALDOBORO, MAINE**



**R-21** 4-1-2016

94 LOTS



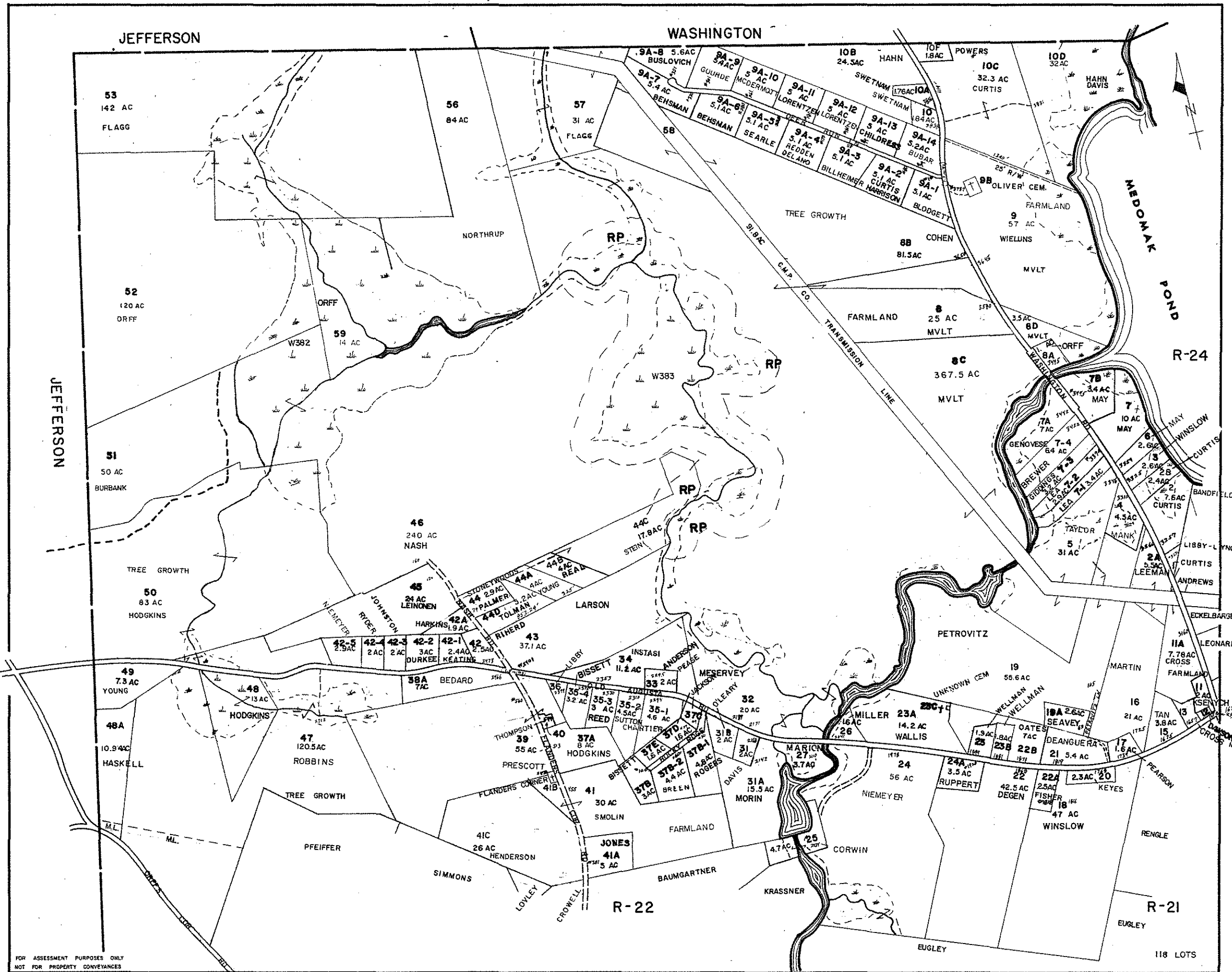
FOR ASSESSMENT PURPOSES ONLY  
NOT FOR PROPERTY CONVEYANCES

PROPERTY MAP  
**WALDOBORO, MAINE**

0 500 1000  
SCALE IN FEET

**R-22** 4-1-2016

82 LOTS

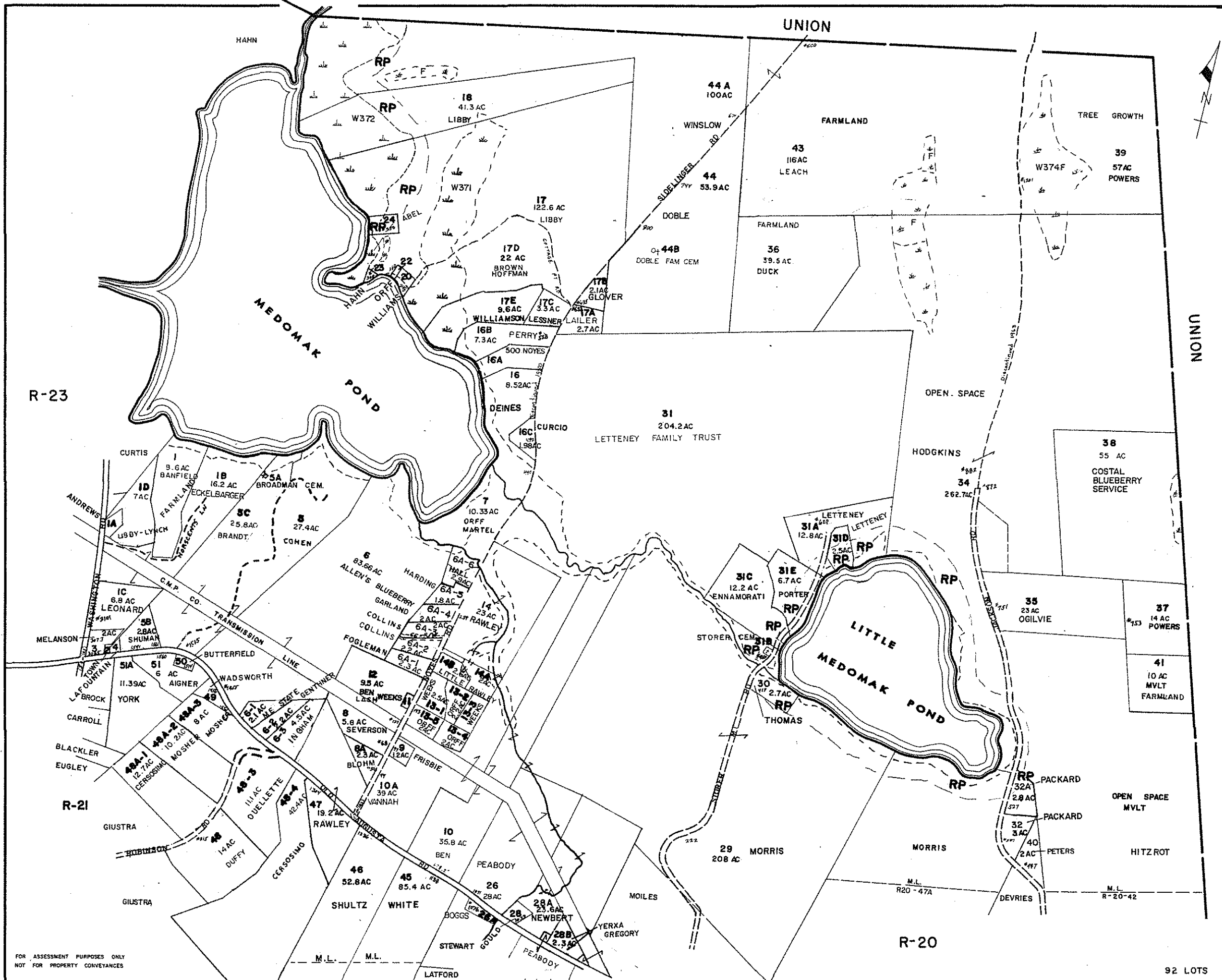


FOR ASSESSMENT PURPOSES ONLY  
NOT FOR PROPERTY CONVEYANCES

PROPERTY MAP  
**WALDOBORO, MAINE**

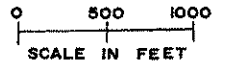
0 500 1000  
SCALE IN FEET

**R-23** 4-1-2016

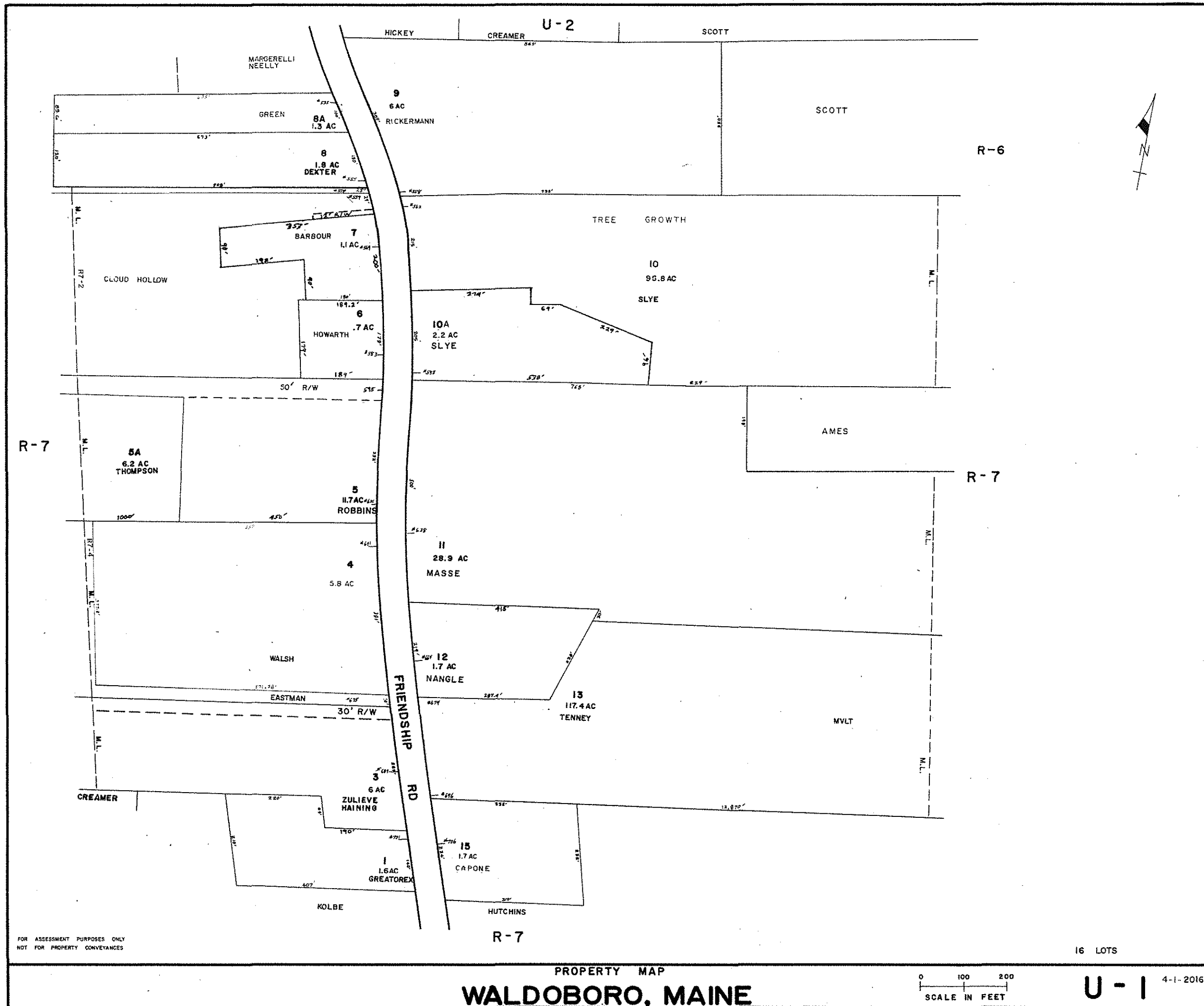


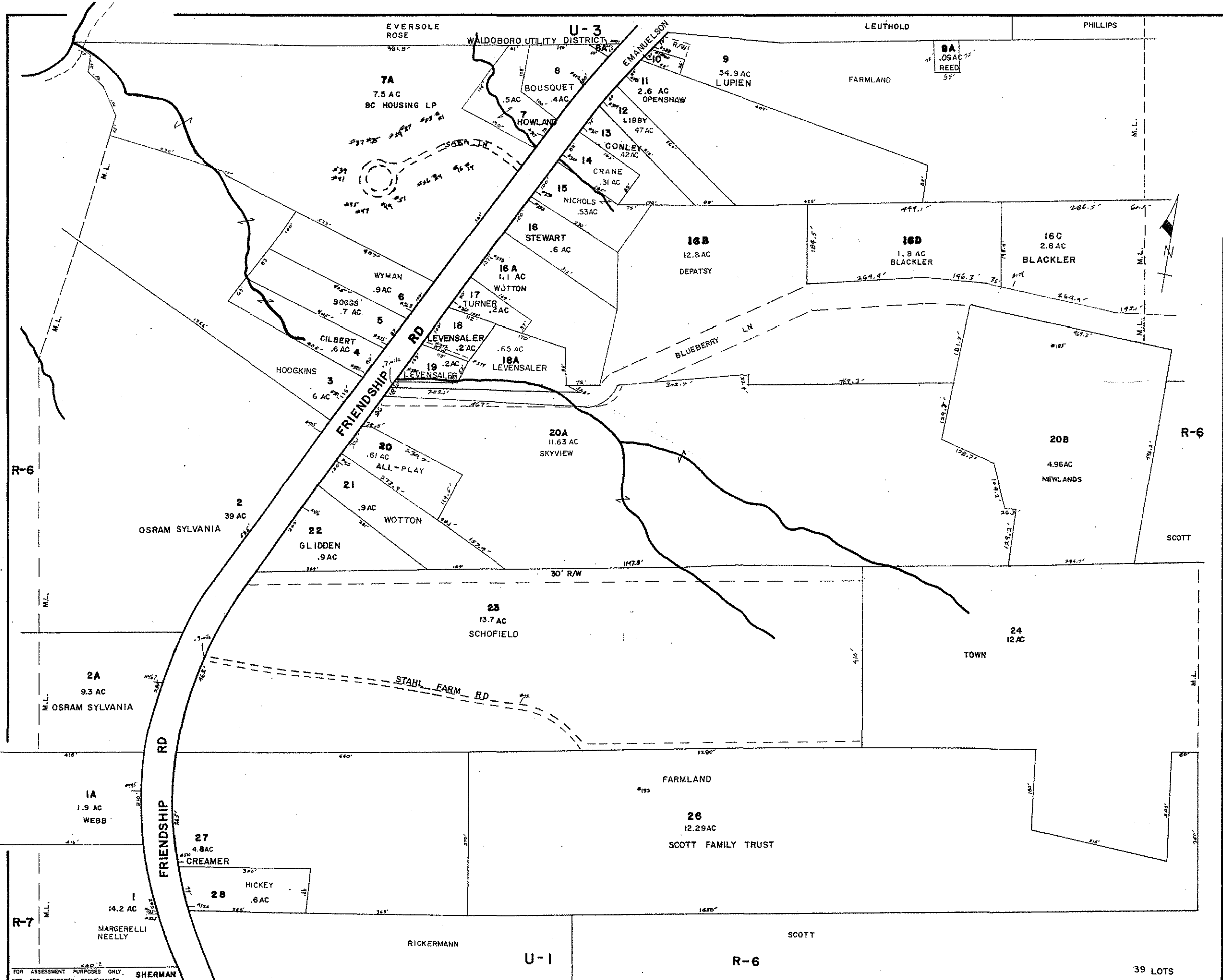
FOR ASSESSMENT PURPOSES ONLY  
NOT FOR PROPERTY CONVEYANCES

PROPERTY MAP  
**WALDOBORO, MAINE**



**R-24** 4-1-2016





FOR ASSESSMENT PURPOSES ONLY.  
NOT FOR PROPERTY CONVEYANCES

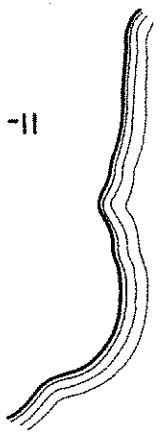
PROPERTY MAP  
**WALDOBORO, MAINE**

0 100 200  
SCALE IN FEET

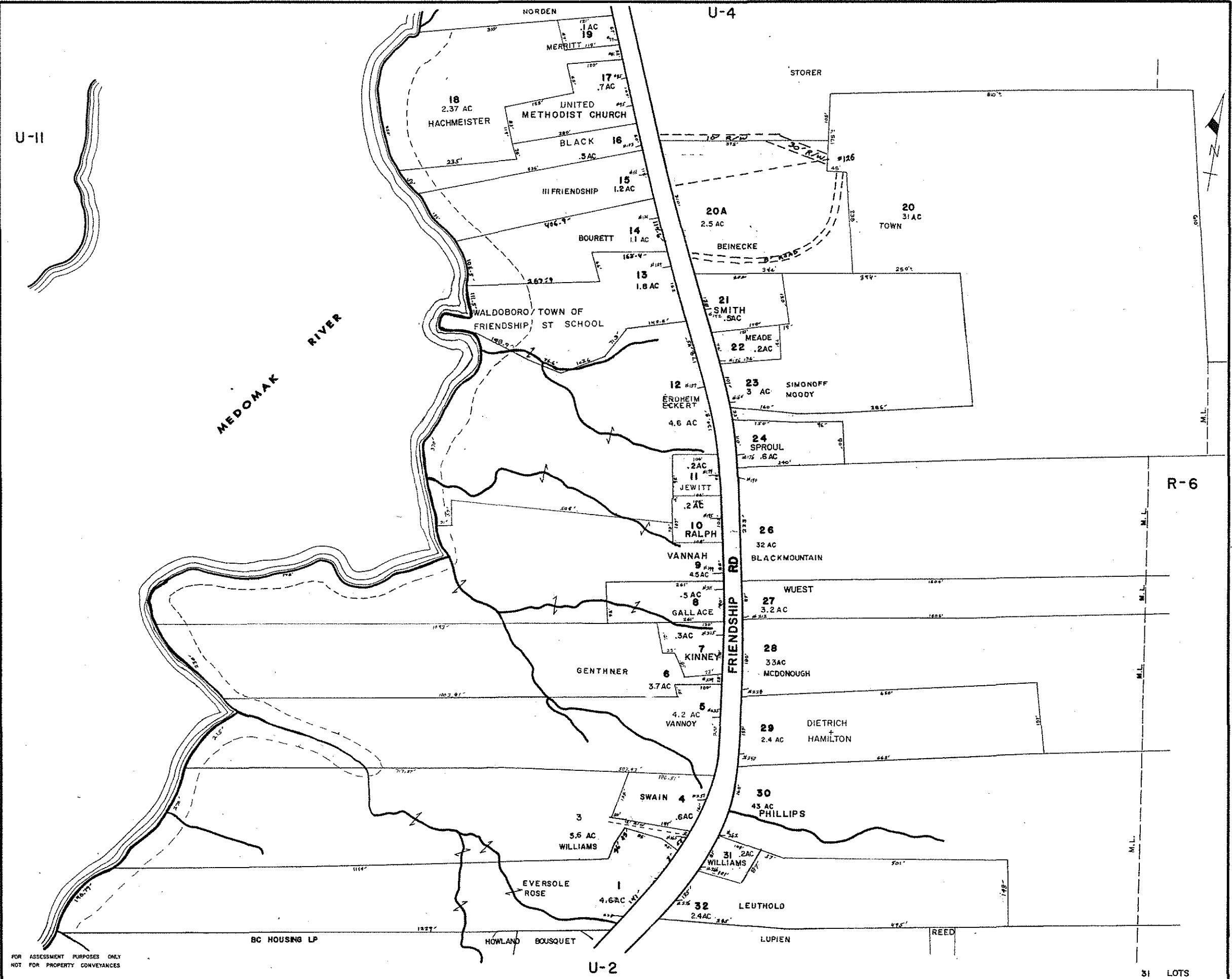
**U-2** 4-1-2016

39 LOTS

U-11

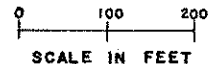


MEDOMAK RIVER



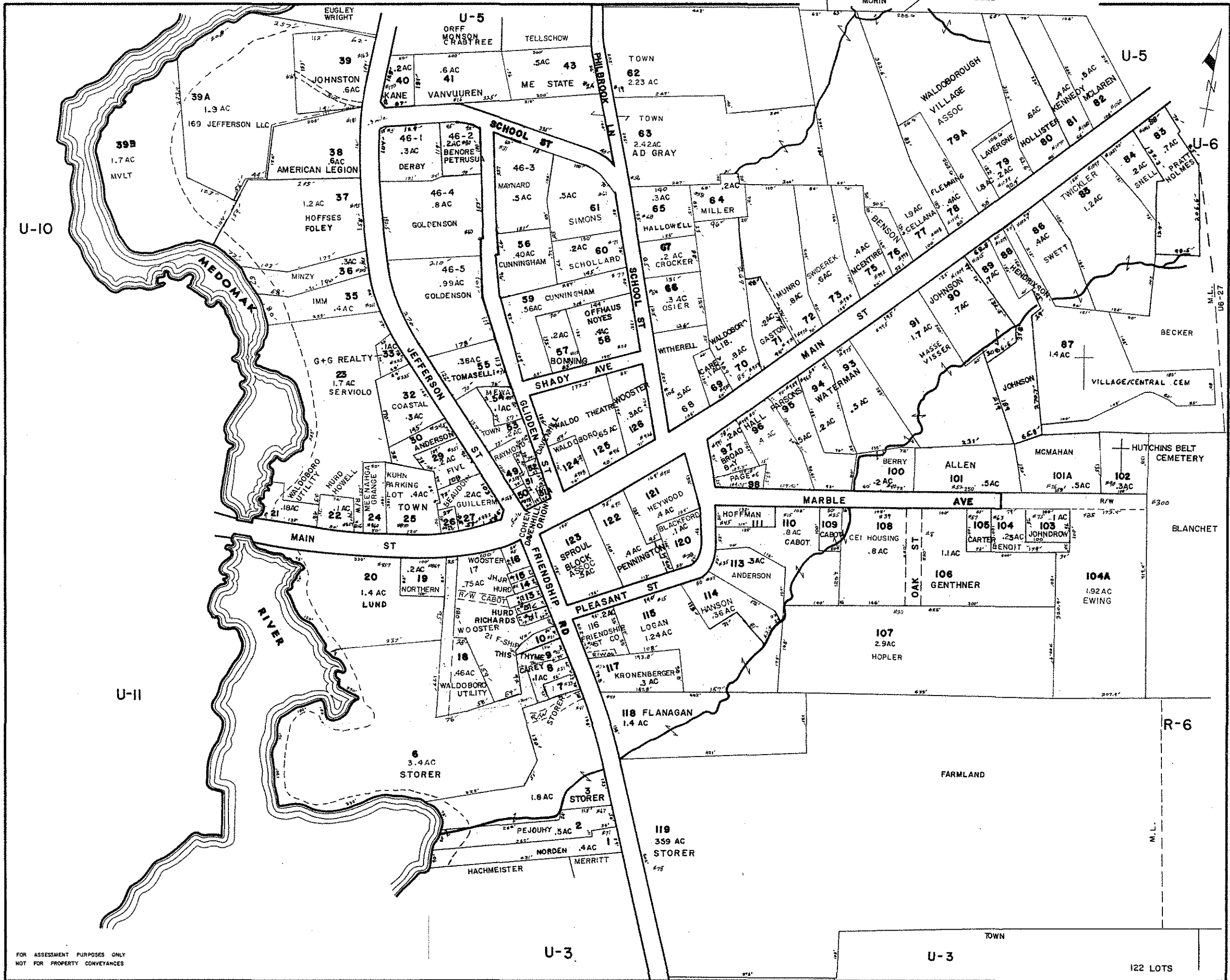
FOR ASSESSMENT PURPOSES ONLY  
NOT FOR PROPERTY CONVEYANCES

PROPERTY MAP  
WALDOBORO, MAINE



U-3 4-1-2016

31 LOTS



FOR ASSESSMENT PURPOSES ONLY  
NOT FOR PROPERTY CONVEYANCES

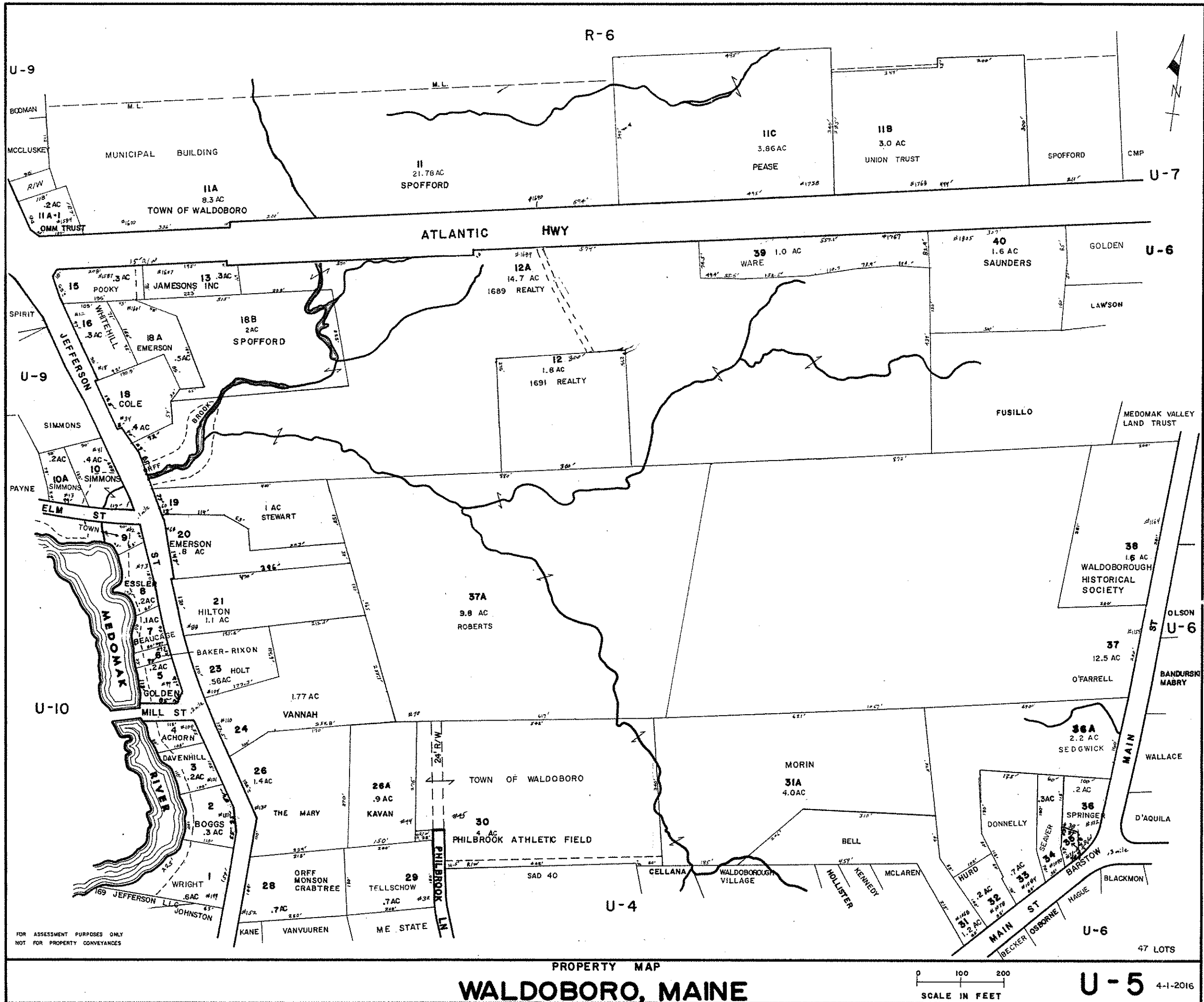
PROPERTY MAP  
**WALDOBORO, MAINE**

0 100 200  
SCALE IN FEET

**U-4** 4-1-2016

122 LOTS





FOR ASSESSMENT PURPOSES ONLY  
NOT FOR PROPERTY CONVEYANCES

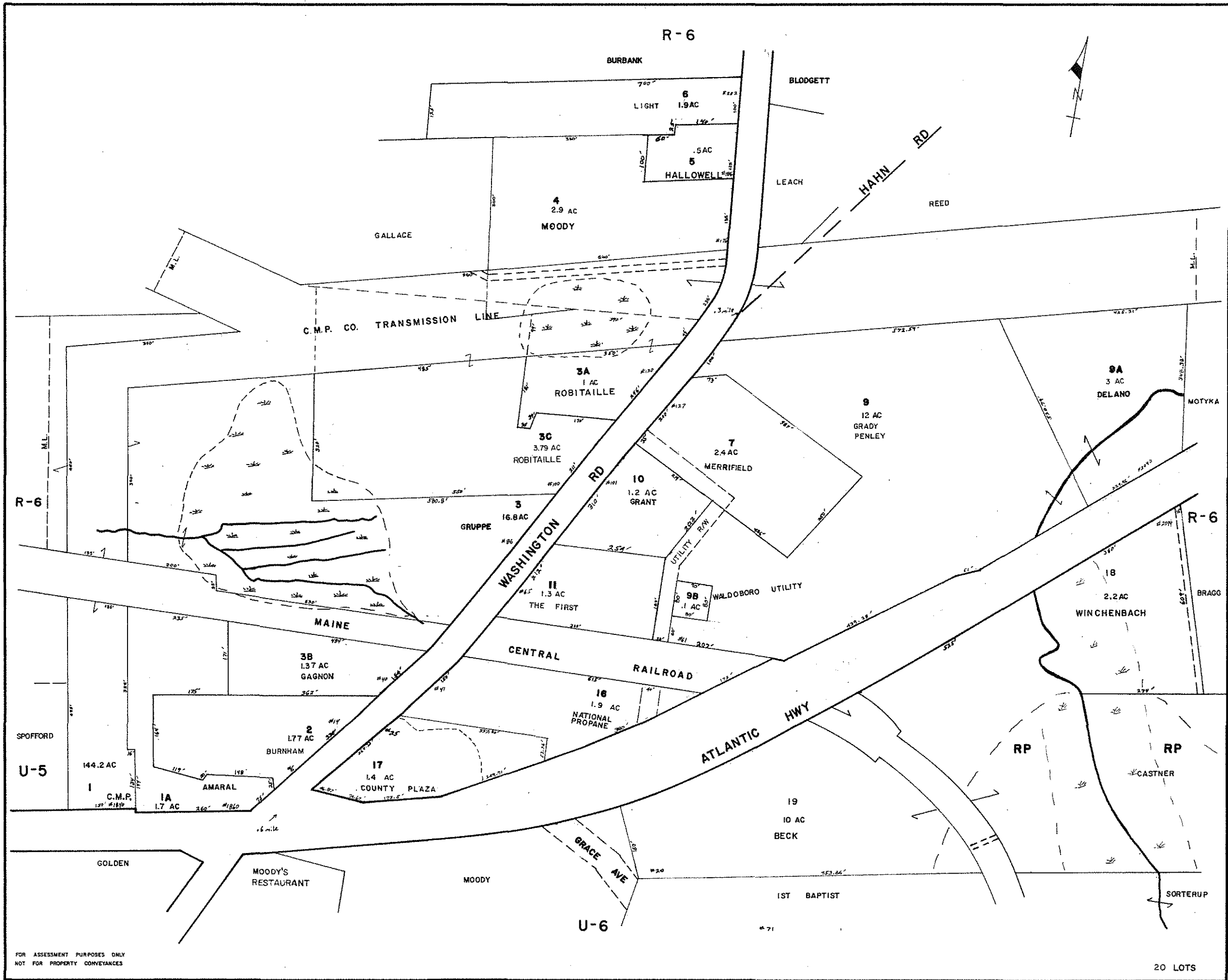
PROPERTY MAP  
**WALDOBORO, MAINE**

0 100 200  
SCALE IN FEET

**U-5** 4-1-2016

47 LOTS



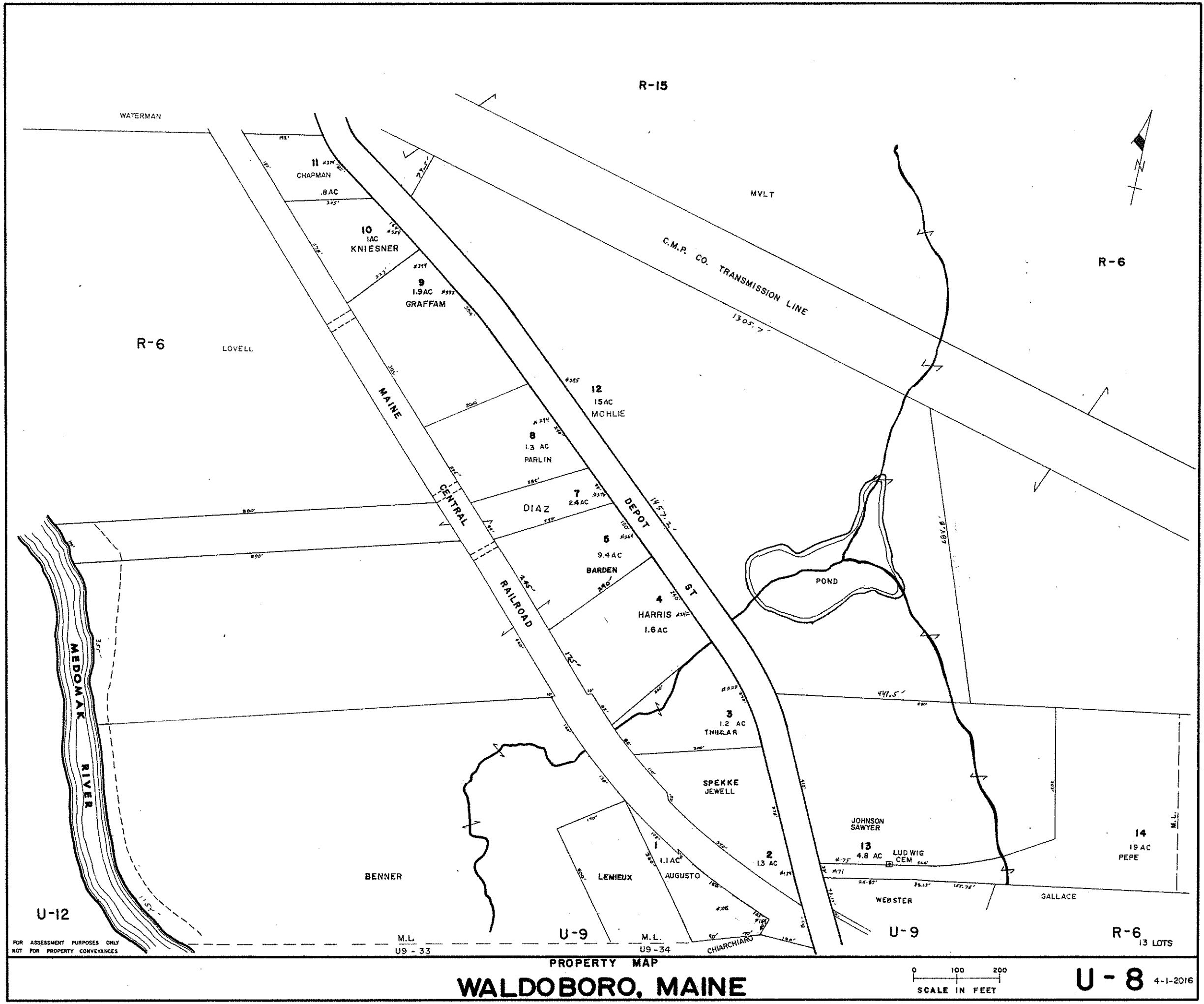


FOR ASSESSMENT PURPOSES ONLY  
 NOT FOR PROPERTY CONVEYANCES

**PROPERTY MAP**  
**WALDOBORO, MAINE**

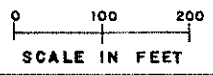
0 100 200  
 SCALE IN FEET

**U-7** 4-1-2016

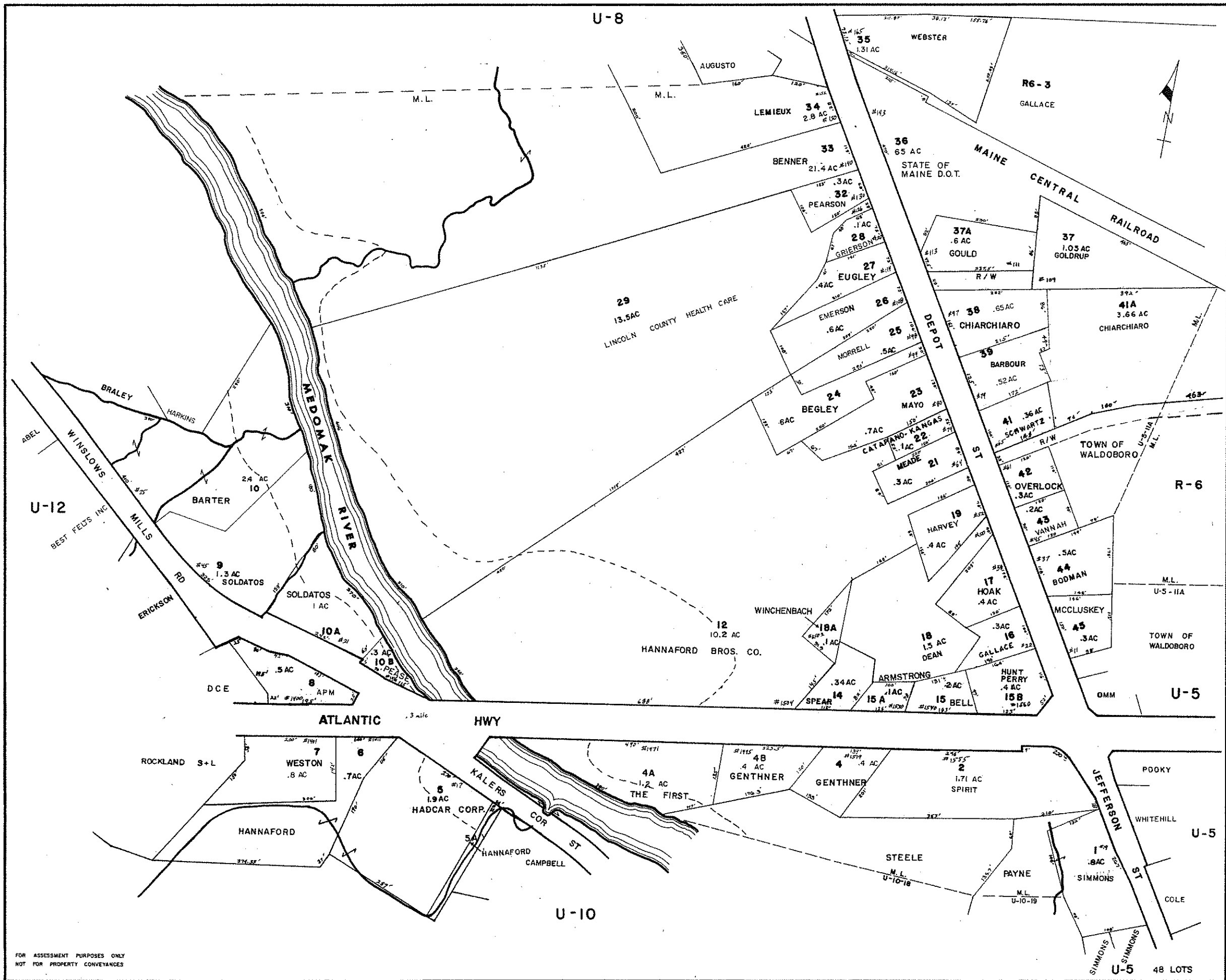


FOR ASSESSMENT PURPOSES ONLY  
NOT FOR PROPERTY CONVEYANCES

PROPERTY MAP  
**WALDOBORO, MAINE**

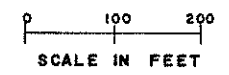


**U-8** 4-1-2016

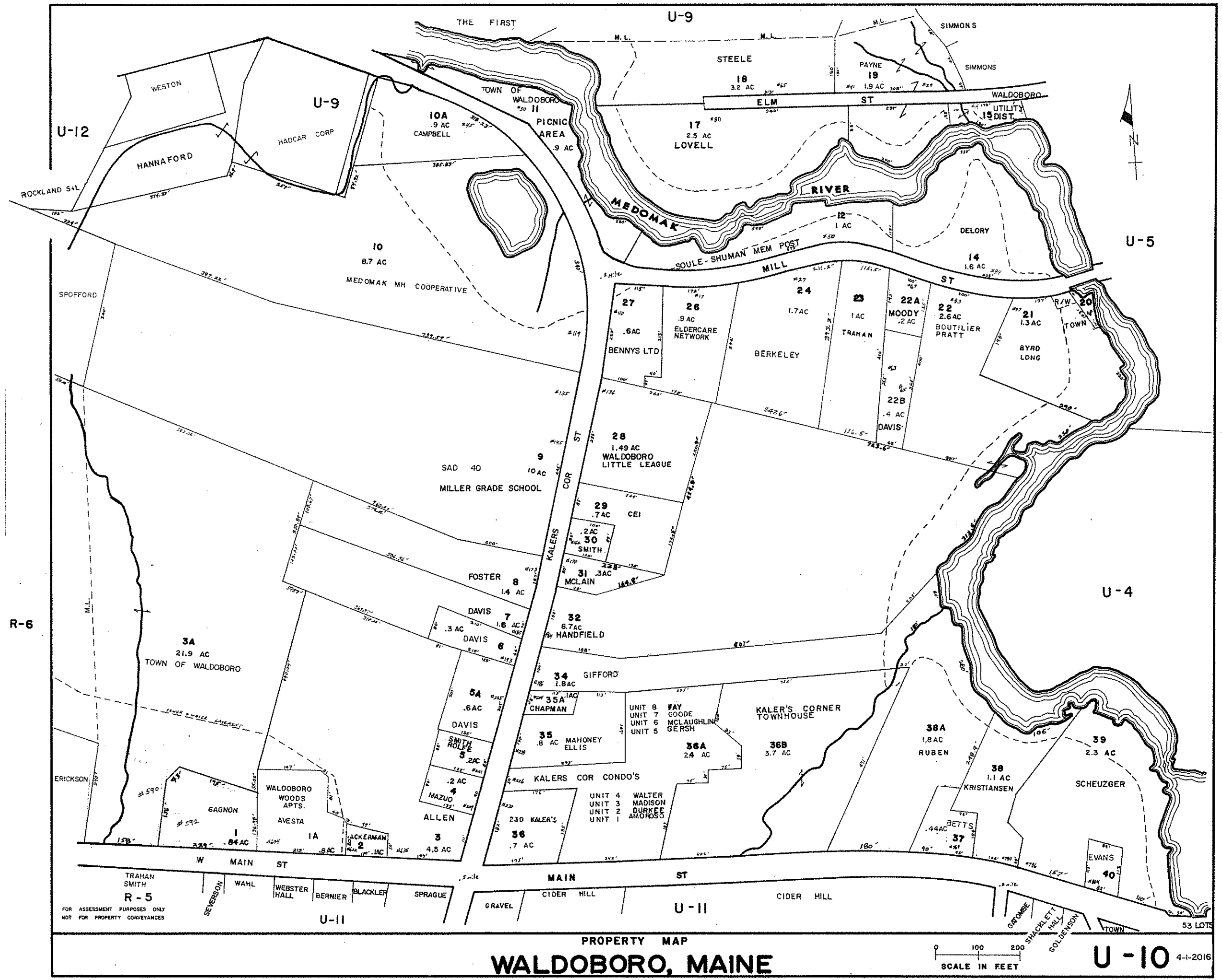


FOR ASSESSMENT PURPOSES ONLY  
NOT FOR PROPERTY CONVEYANCES

PROPERTY MAP  
**WALDOBORO, MAINE**



**U-9** 4-1-2016

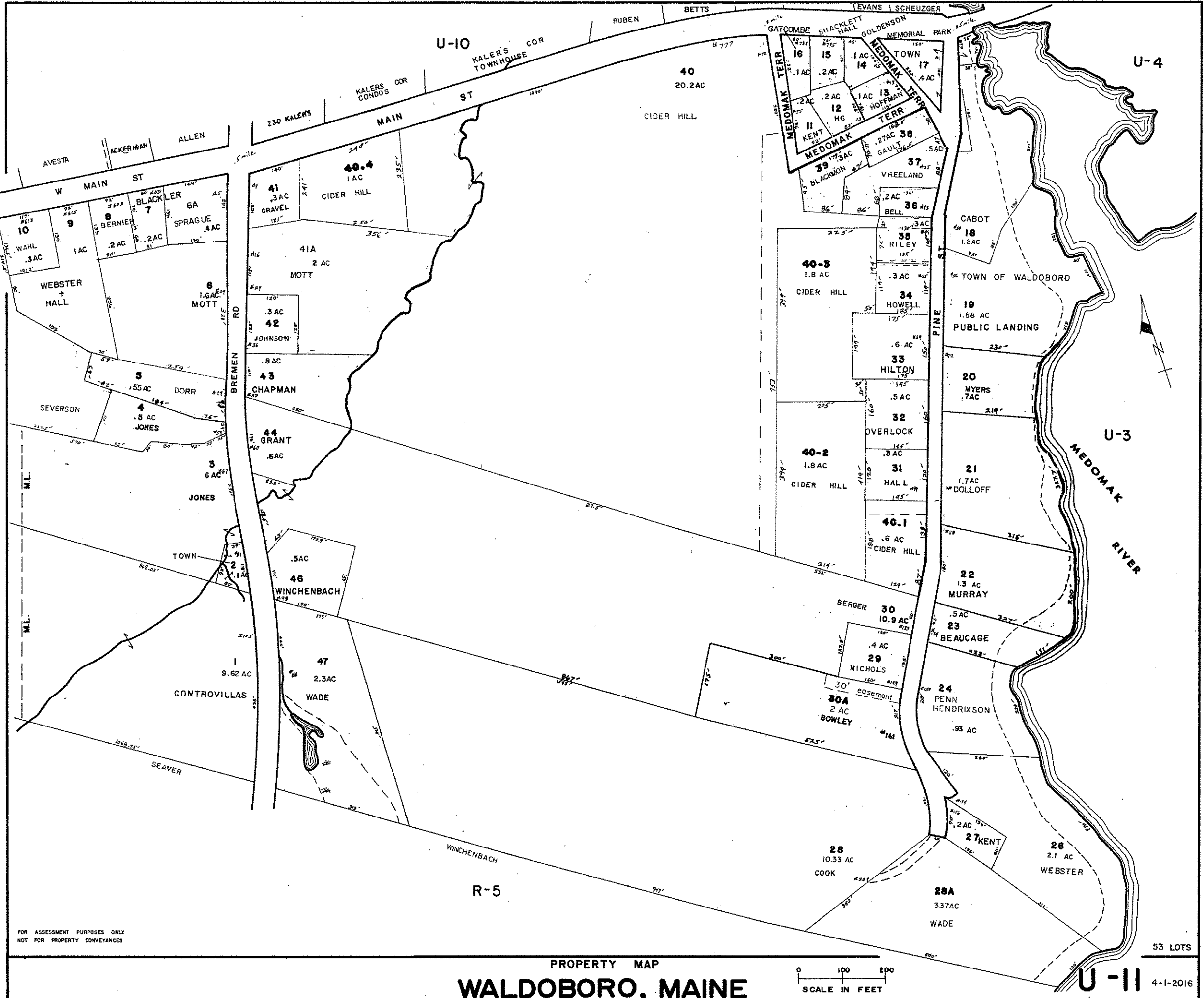


FOR ASSESSMENT PURPOSES ONLY  
NOT FOR PROPERTY CONVEYANCES

PROPERTY MAP  
**WALDOBORO, MAINE**

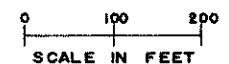
0 100 200  
SCALE IN FEET

**U-10** 4-1-2016



FOR ASSESSMENT PURPOSES ONLY  
NOT FOR PROPERTY CONVEYANCES

PROPERTY MAP  
**WALDOBORO, MAINE**



U-11 4-1-2016

R-5

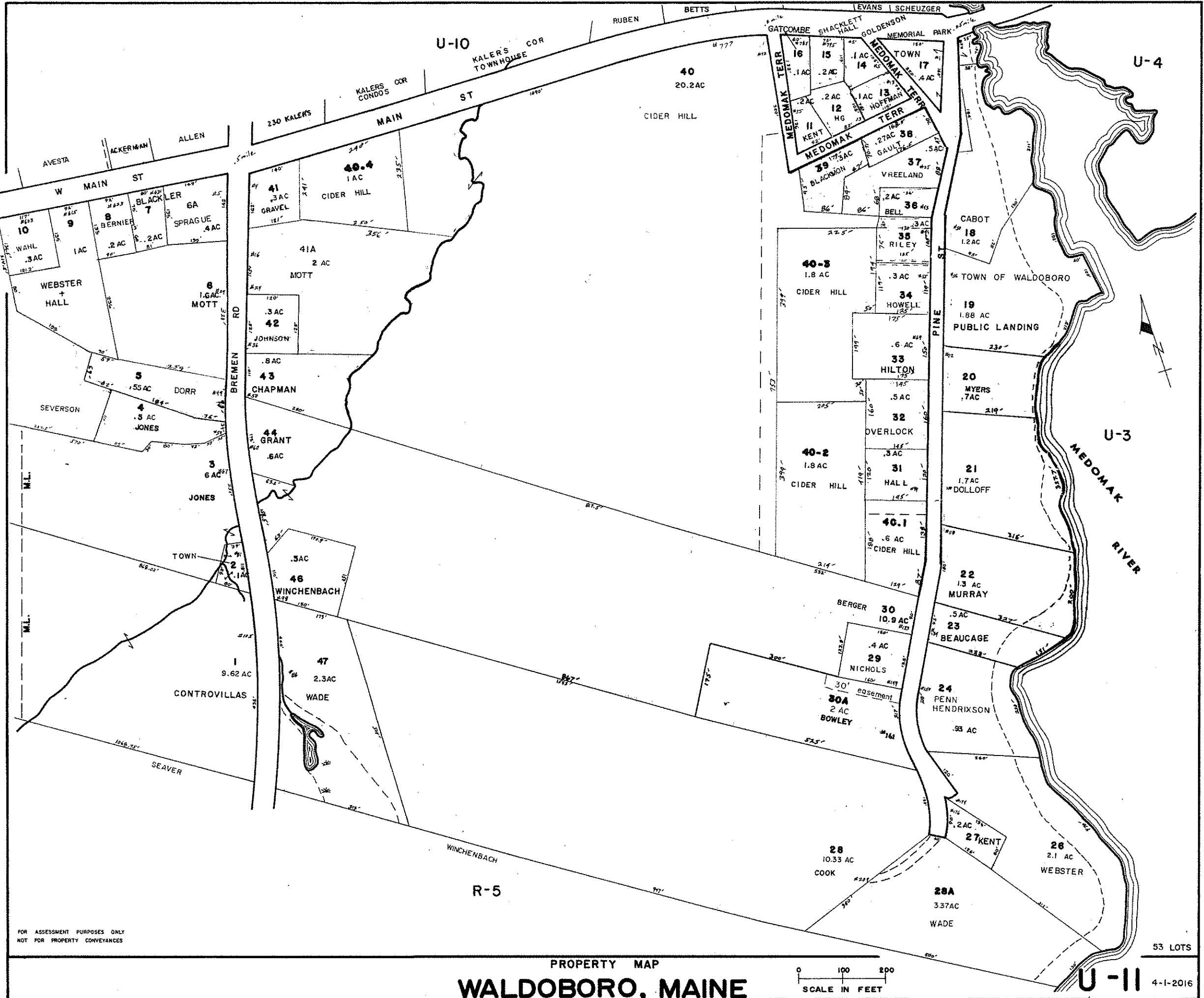
R-5

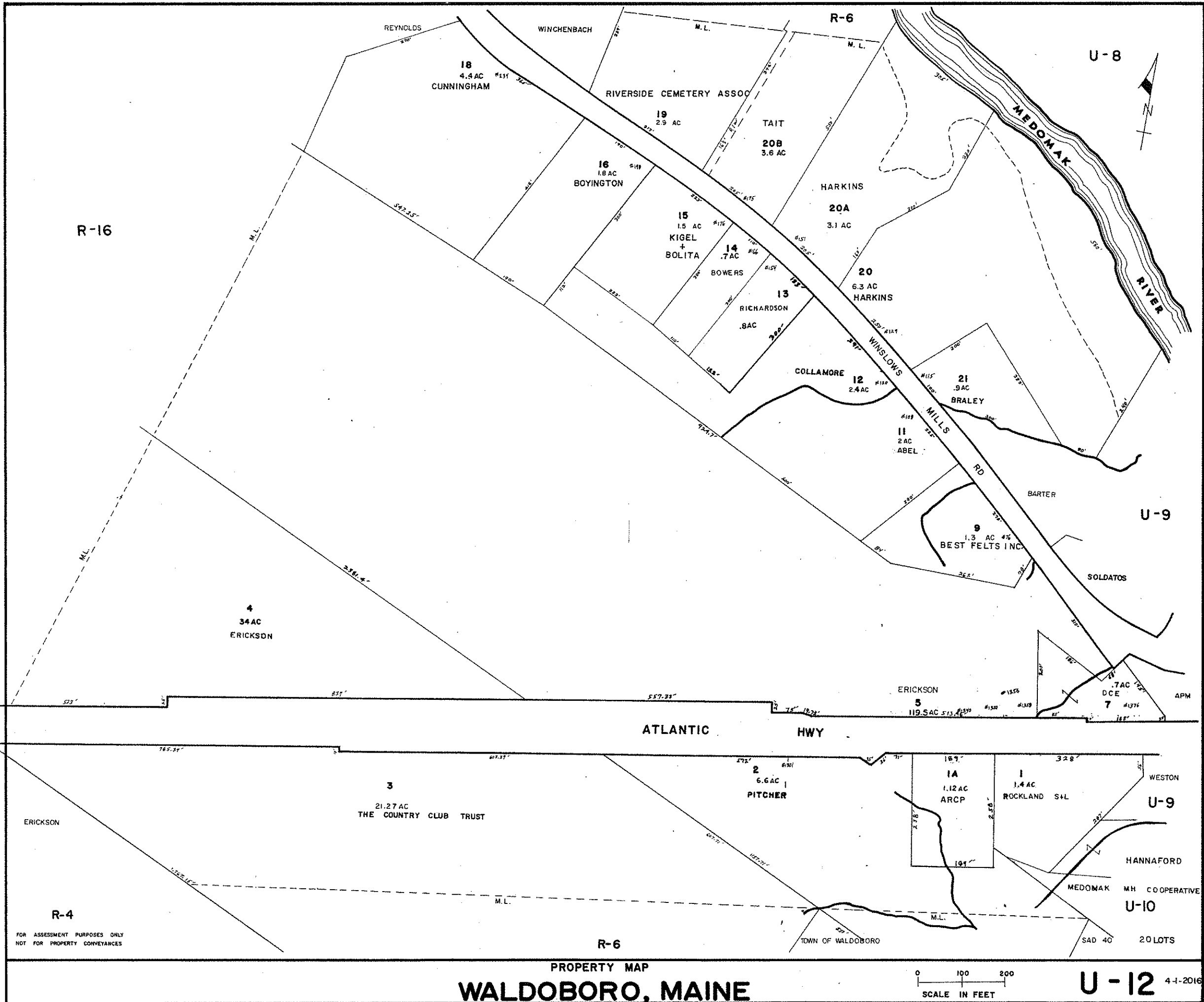
53 LOTS

U-4

U-3


U-10





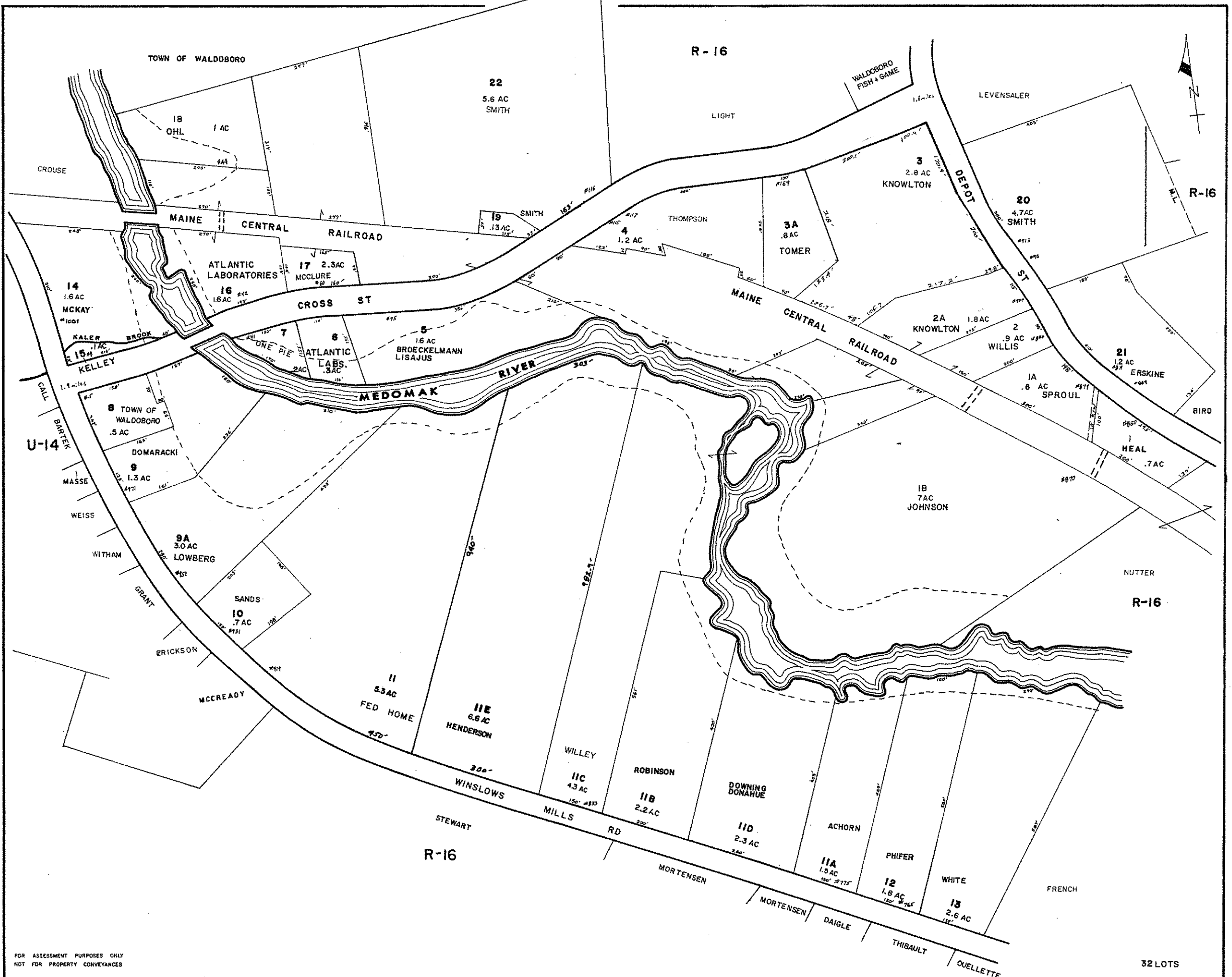
FOR ASSESSMENT PURPOSES ONLY  
NOT FOR PROPERTY CONVEYANCES

PROPERTY MAP  
**WALDOBORO, MAINE**



**U-12** 4-1-2016





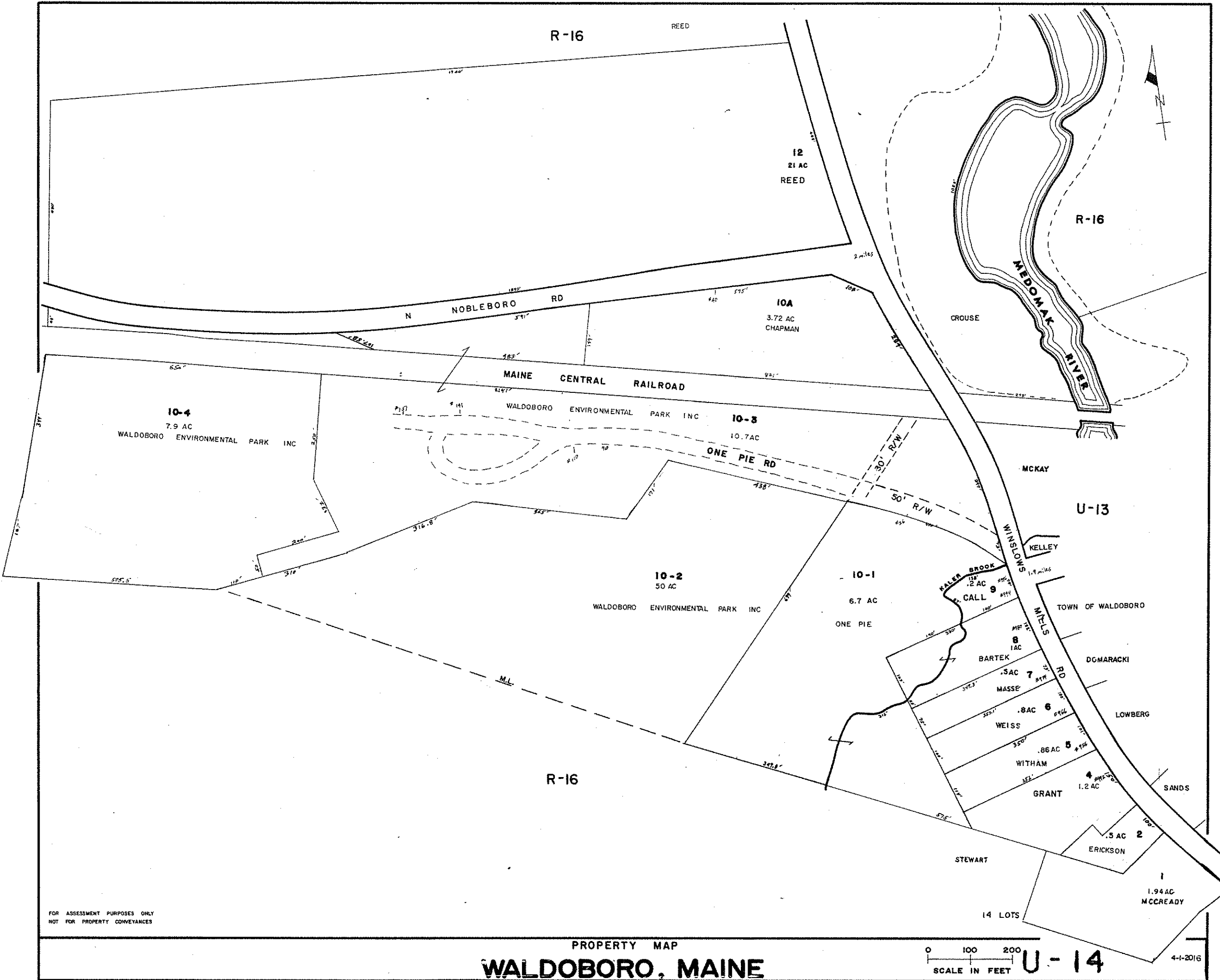
FOR ASSESSMENT PURPOSES ONLY  
NOT FOR PROPERTY CONVEYANCES

PROPERTY MAP  
**WALDOBORO, MAINE**



**U-13** 4-1-2016

32 LOTS



FOR ASSESSMENT PURPOSES ONLY  
NOT FOR PROPERTY CONVEYANCES

PROPERTY MAP  
**WALDOBORO, MAINE**

0 100 200  
SCALE IN FEET

**U-14**

4-1-2016