

1990

Willimantic Maine Property Maps

James W. Sewall Company

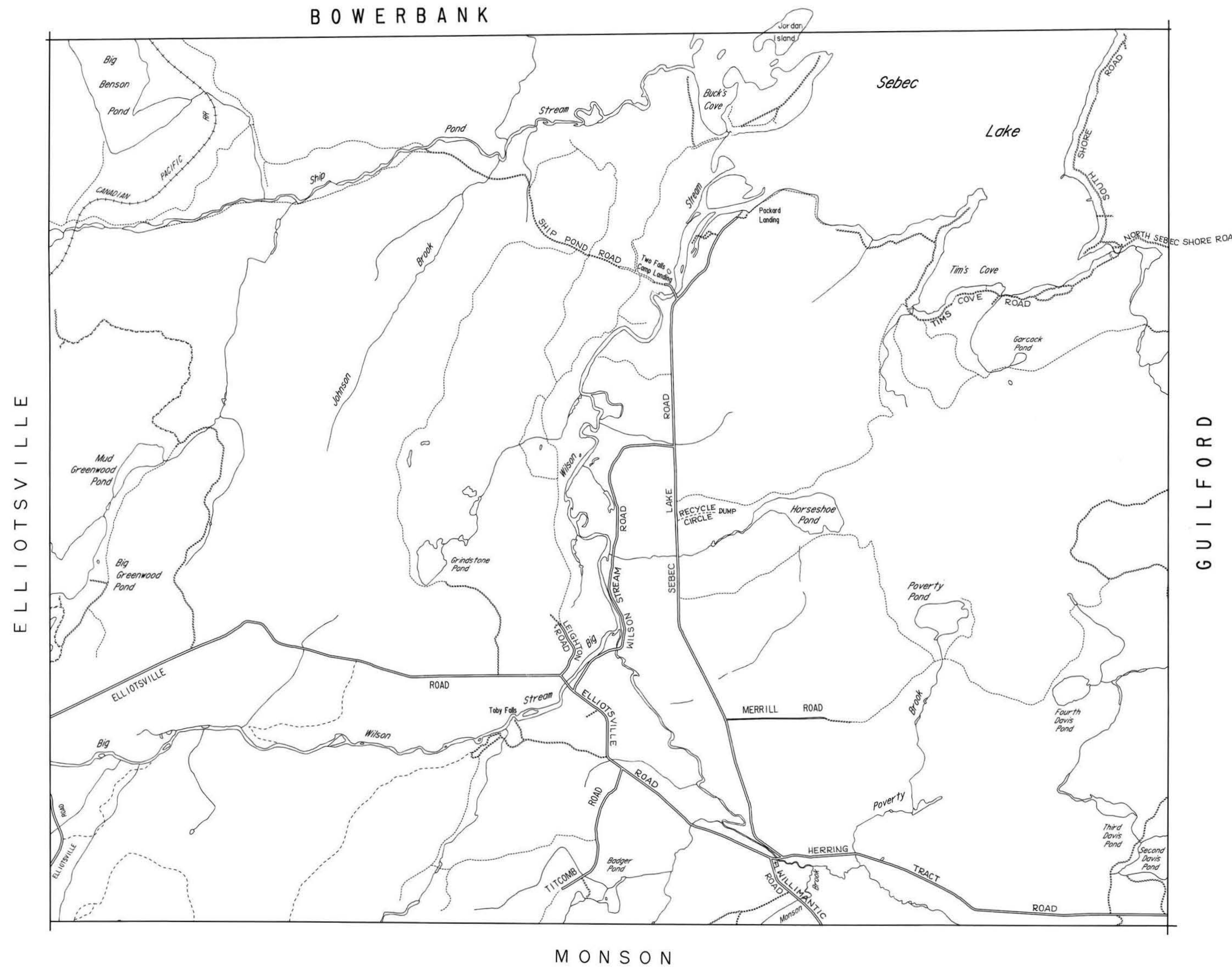
Follow this and additional works at: <https://digitalcommons.library.umaine.edu/towndocs>

 Part of the [Geography Commons](#)

Repository Citation

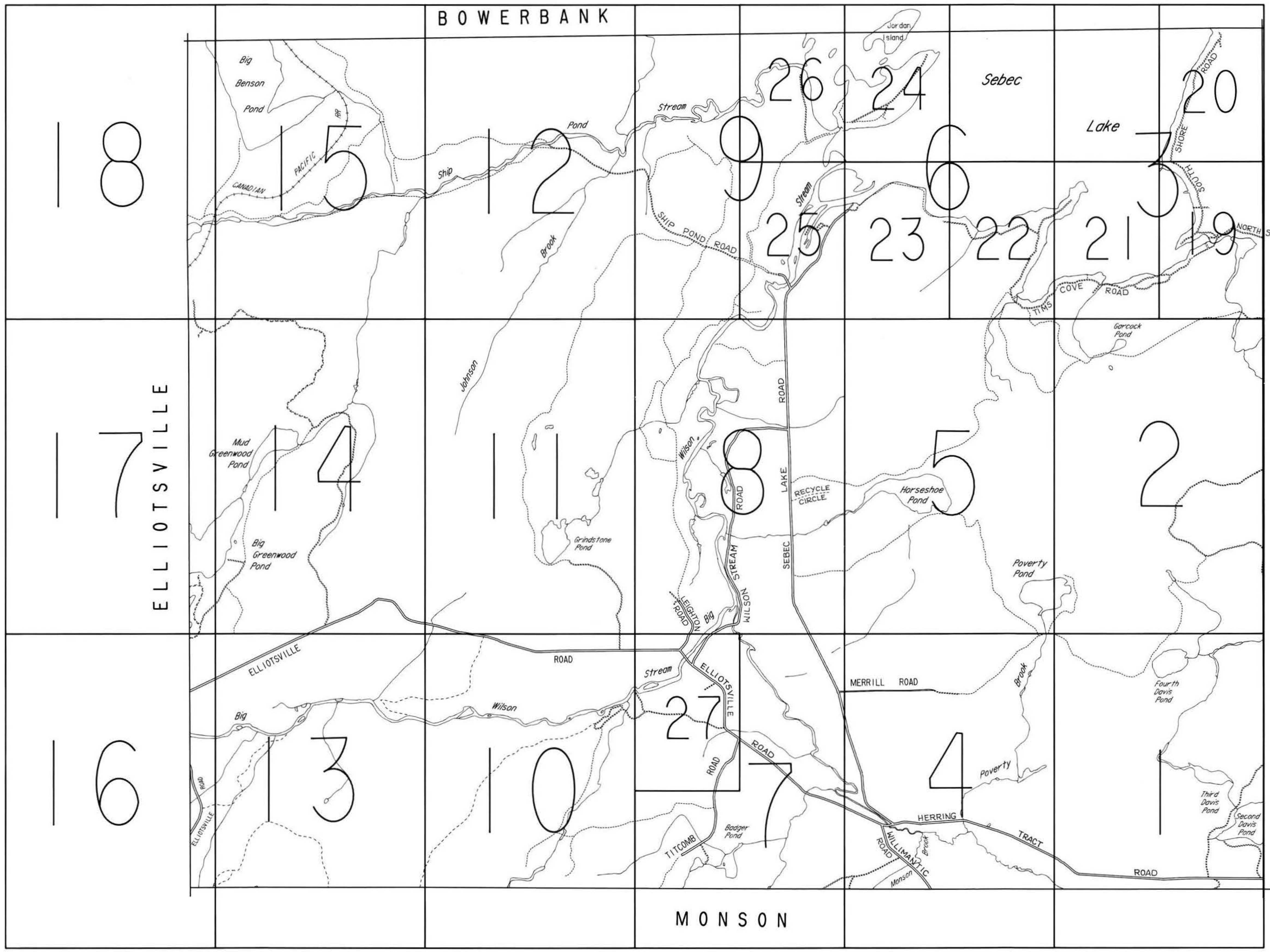
James W. Sewall Company, "Willimantic Maine Property Maps" (1990). *Maine Town Documents*. 7007.
<https://digitalcommons.library.umaine.edu/towndocs/7007>

This Map is brought to you for free and open access by DigitalCommons@UMaine. It has been accepted for inclusion in Maine Town Documents by an authorized administrator of DigitalCommons@UMaine. For more information, please contact um.library.technical.services@maine.edu.



TOWN OF
WILLIMANTIC
 PISCATAQUIS COUNTY, MAINE
 1990
 JAMES W. SEWALL COMPANY
 OLD TOWN, MAINE
 SCALE: 1 INCH = 2000 FEET

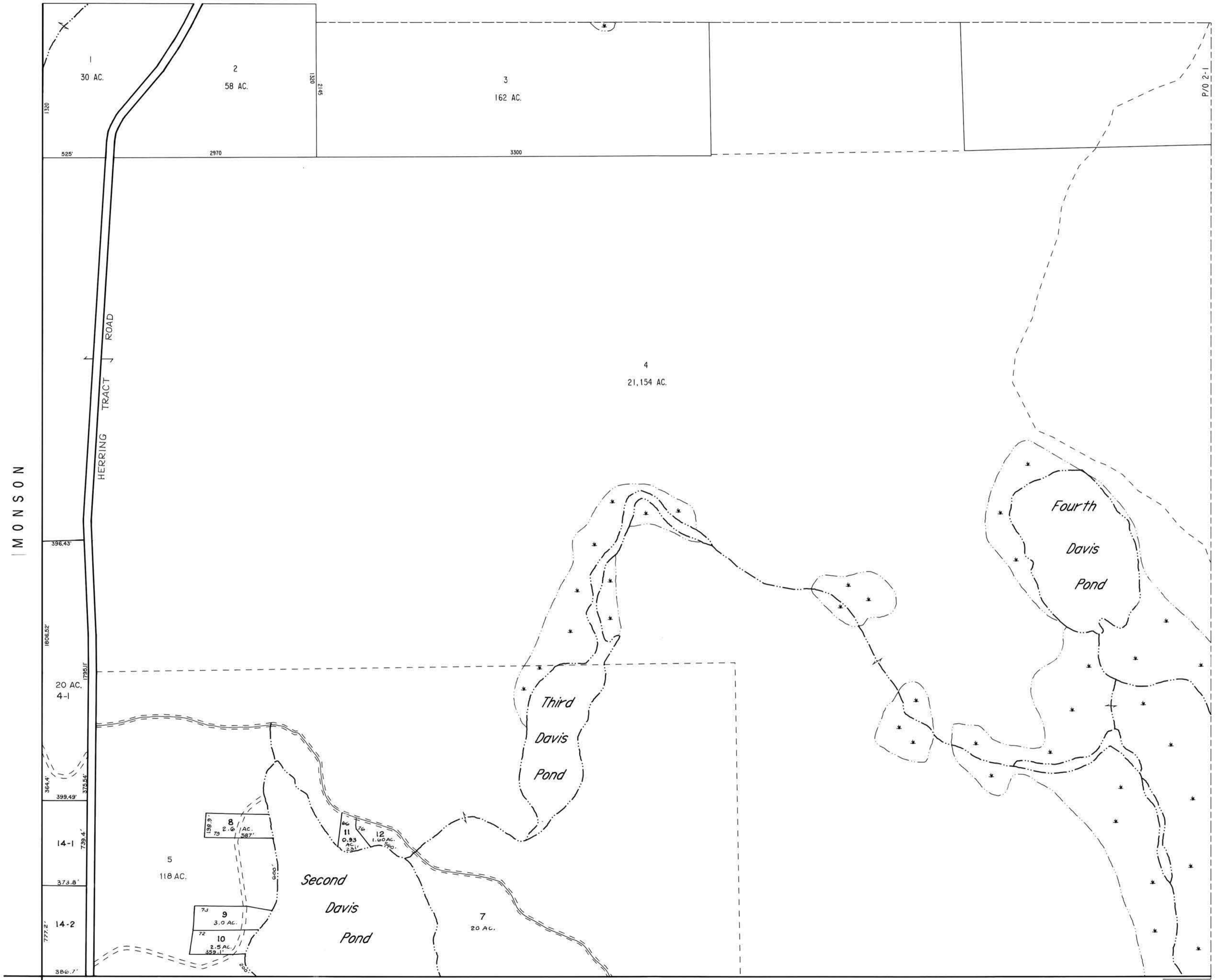




PROPERTY INDEX MAP
 TOWN OF
WILLIMANTIC
 PISCATAQUIS COUNTY, MAINE
 1990

JAMES W. SEWALL COMPANY
 OLD TOWN, MAINE
 SCALE: 1 INCH = 2000 FEET

GUILFORD



LEGEND
 PARCEL NUMBERS 2
 MATCH LINE - - - - -

A B B O
 DATE OF AERIAL PHOTOGRAPHY 5-17-89
 DATE OF COMPLETION 5-31-90
 DATE OF REVISIONS 4-1-93

For Assessment Purposes
 Not to be used for Conveyances

GUILFORD

TAX MAP
TOWN OF WILLIMANTIC
 PISCATAQUIS COUNTY, MAINE
 PREPARED BY
JAMES W. SEWALL COMPANY, OLD TOWN, MAINE
 SCALE: 1 INCH = 400 FEET

	4	5
	MAP NUMBER	
	1	2



Poverty Pond

150 AC.

Garcock Pond

P/O 1-4

P/O 1-4

P/O 1-4

GUILFORD

LEGEND
 PARCEL NUMBERS 2
 MATCH LINE

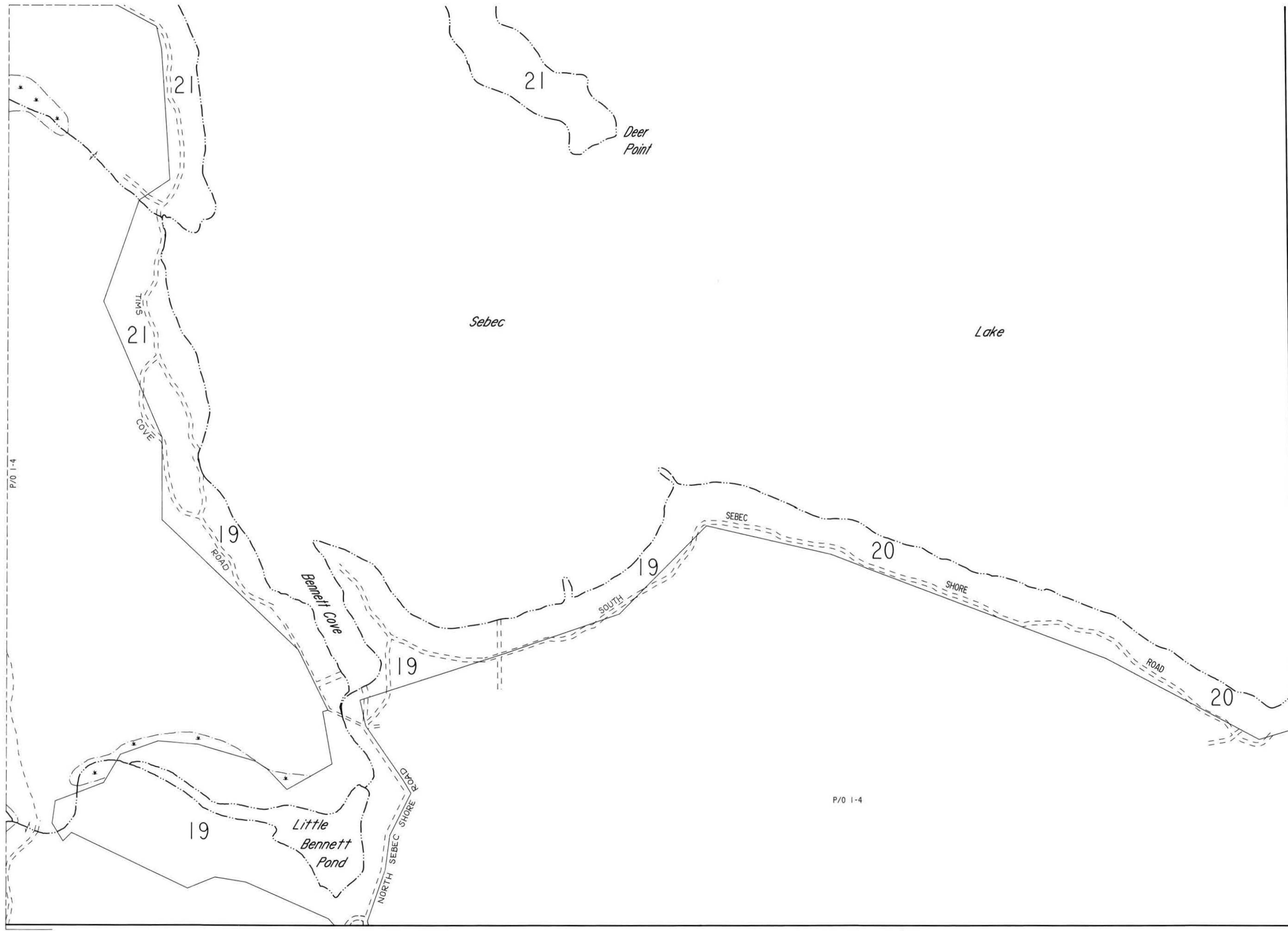


DATE OF AERIAL PHOTOGRAPHY 5-17-89
 DATE OF COMPLETION 5-31-90
 DATE OF REVISIONS 4-1-93

For Assessment Purposes
 Not to be used for Conveyances

TAX MAP
TOWN OF WILLIMANTIC
 PISCATAQUIS COUNTY, MAINE
 PREPARED BY
JAMES W. SEWALL COMPANY, OLD TOWN, MAINE
 SCALE: 1 INCH = 400 FEET

4	5	6
MAP NUMBER		
1	2	3



LEGEND
 PARCEL NUMBERS 2
 MATCH LINE - - - - -



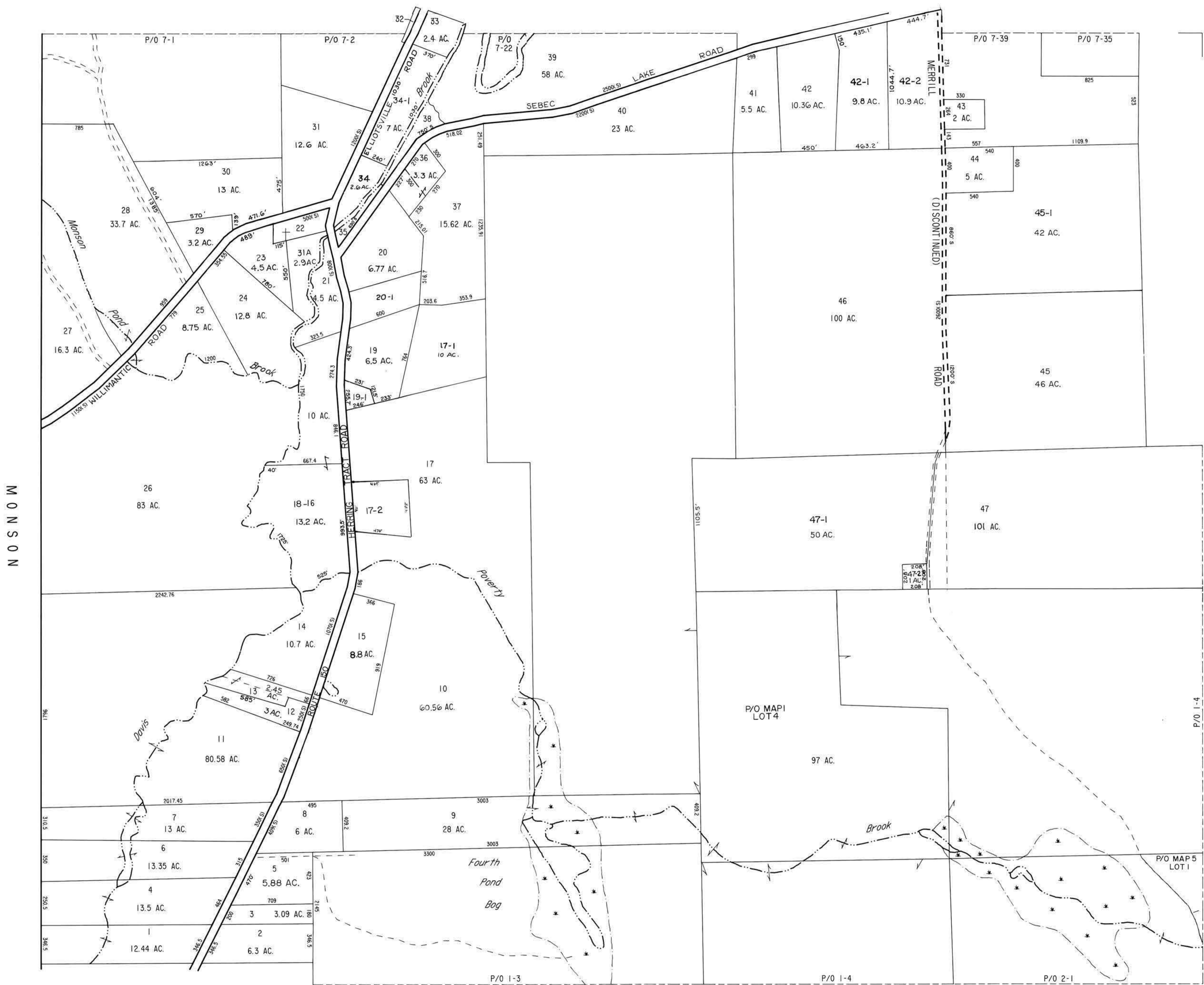
DATE OF AERIAL PHOTOGRAPHY 5-17-89
 DATE OF COMPLETION 5-31-90
 DATE OF REVISIONS 4-1-93

For Assessment Purposes
 Not to be used for Conveyances

GUILFORD

TAX MAP
TOWN OF WILLIMANTIC
 PISCATAQUIS COUNTY, MAINE
 PREPARED BY
JAMES W. SEWALL COMPANY, OLD TOWN, MAINE
 SCALE: 1 INCH = 400 FEET

5	6
2	3



MONSON

LEGEND
 PARCEL NUMBERS 2
 MATCH LINE - - - - -

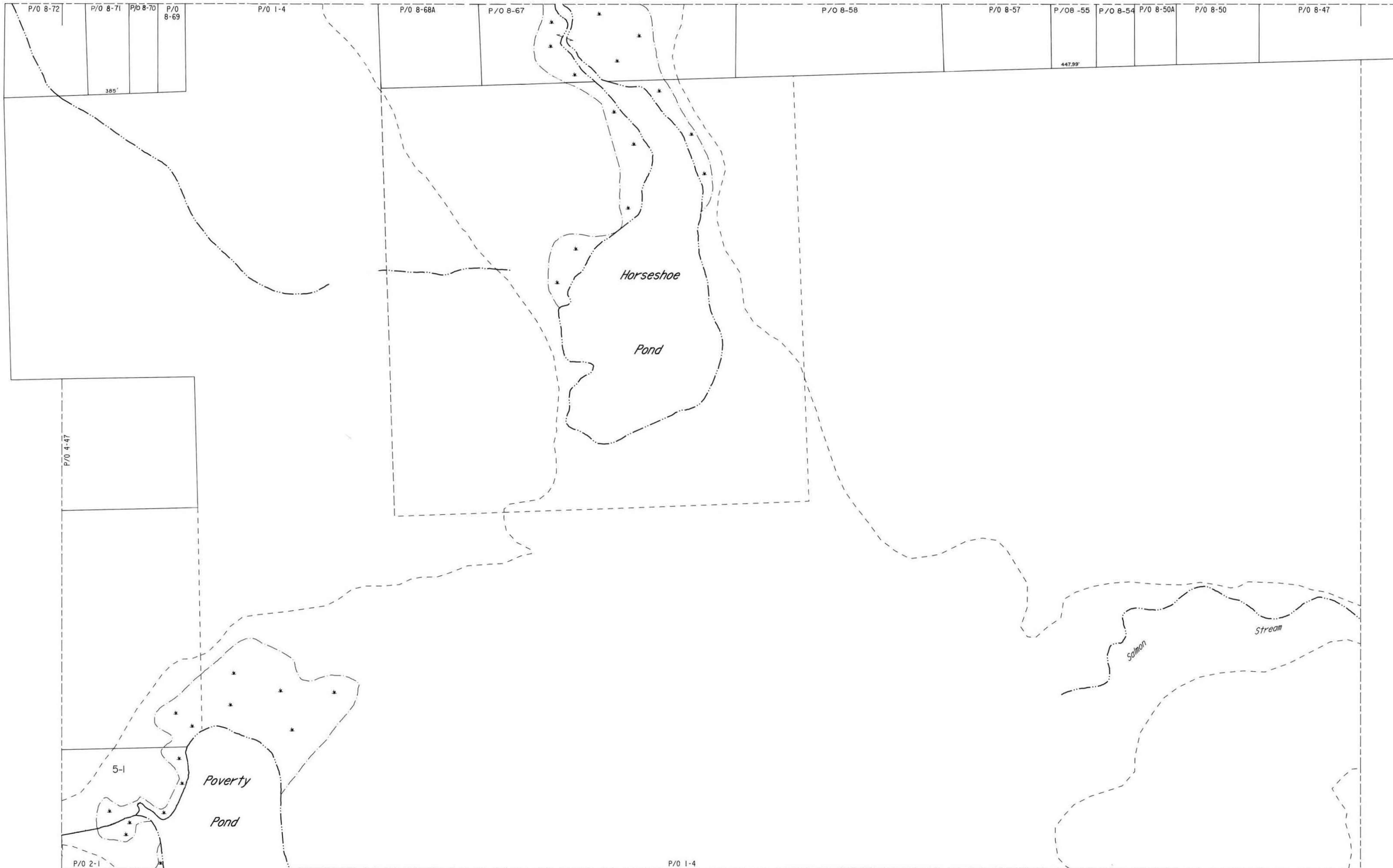


DATE OF AERIAL PHOTOGRAPHY 5-17-89
 DATE OF COMPLETION 5-31-90
 DATE OF REVISIONS 4-1-93

For Assessment Purposes
 Not to be used for Conveyances

TAX MAP
TOWN OF WILLIMANTIC
 PISCATAQUIS COUNTY, MAINE
 PREPARED BY
JAMES W. SEWALL COMPANY, OLD TOWN, MAINE
 SCALE: 1 INCH = 400 FEET

	7	8
	MAP NUMBER	
	4	5
	1	2



P/O 4-47

447.99'

385'

5-1

P/O 2-1

P/O 1-4

LEGEND
 PARCEL NUMBERS 2
 MATCH LINE

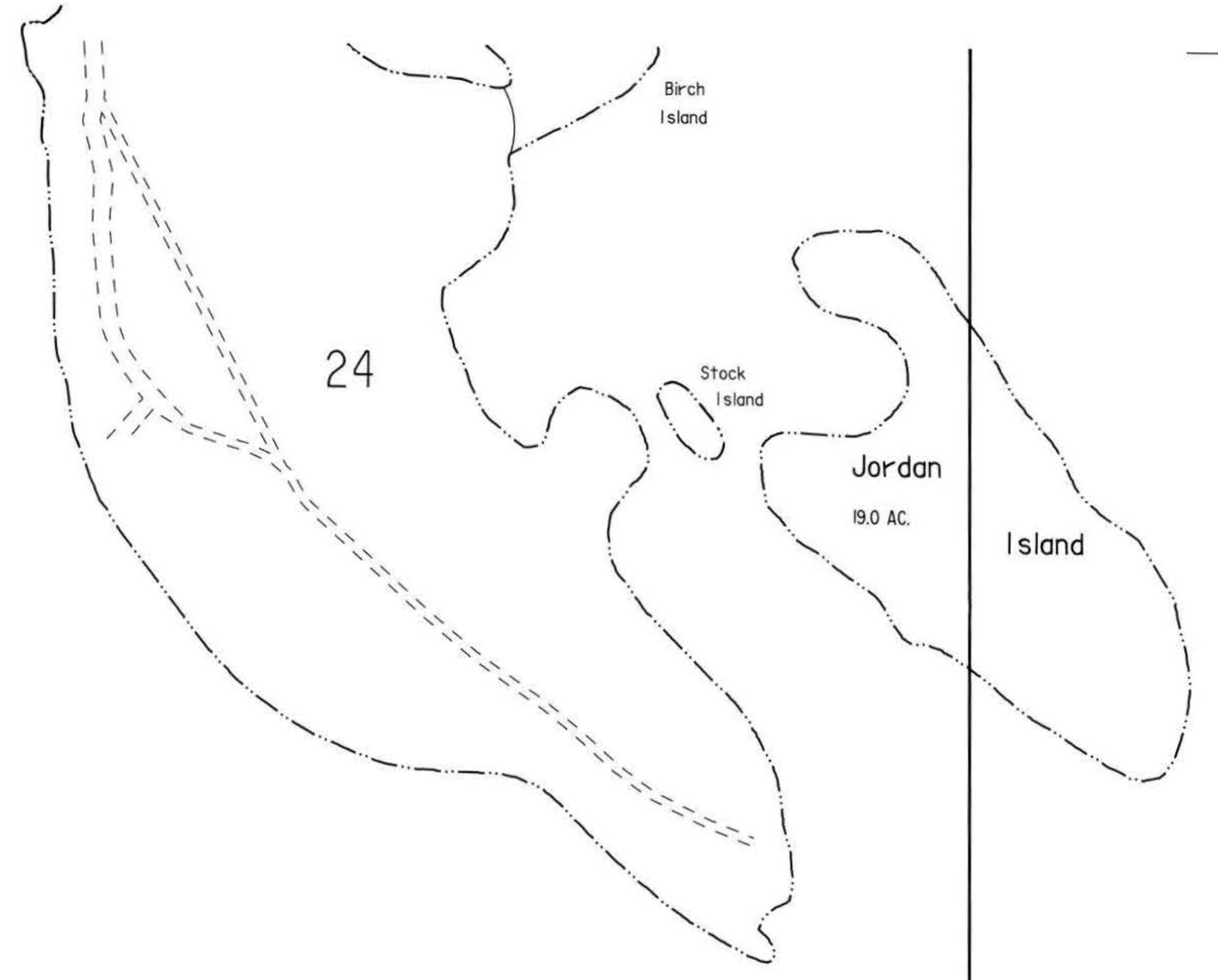
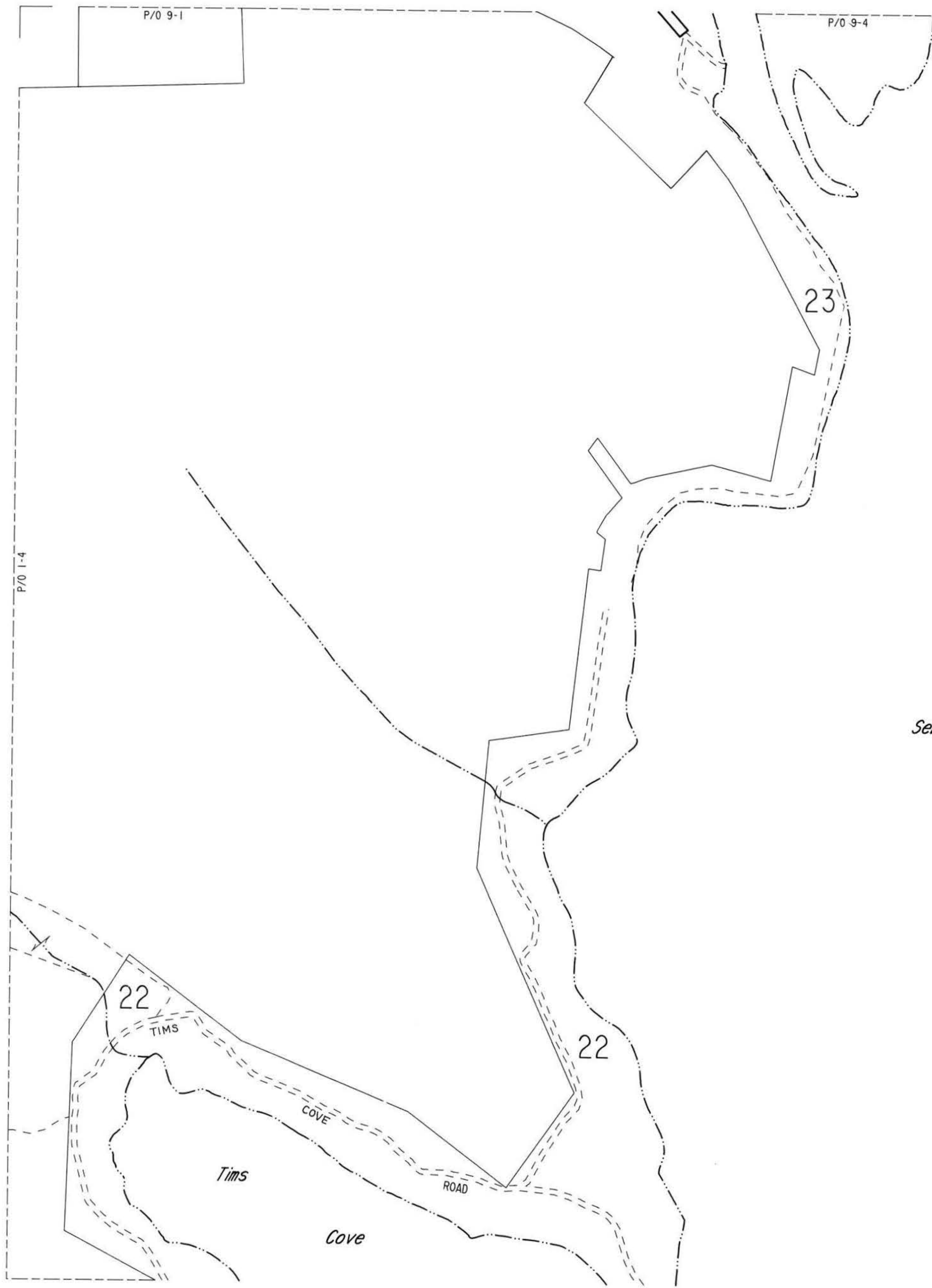


DATE OF AERIAL PHOTOGRAPHY 5-17-89
 DATE OF COMPLETION 5-31-90
 DATE OF REVISIONS 4-1-93

For Assessment Purposes
 Not to be used for Conveyances

TAX MAP
TOWN OF WILLIMANTIC
 PISCATAQUIS COUNTY, MAINE
 PREPARED BY
JAMES W. SEWALL COMPANY, OLD TOWN, MAINE
 SCALE: 1 INCH = 400 FEET

7	8	9
4	5	6
1	2	3



LEGEND
 PARCEL NUMBERS 2
 MATCH LINE - - - - -

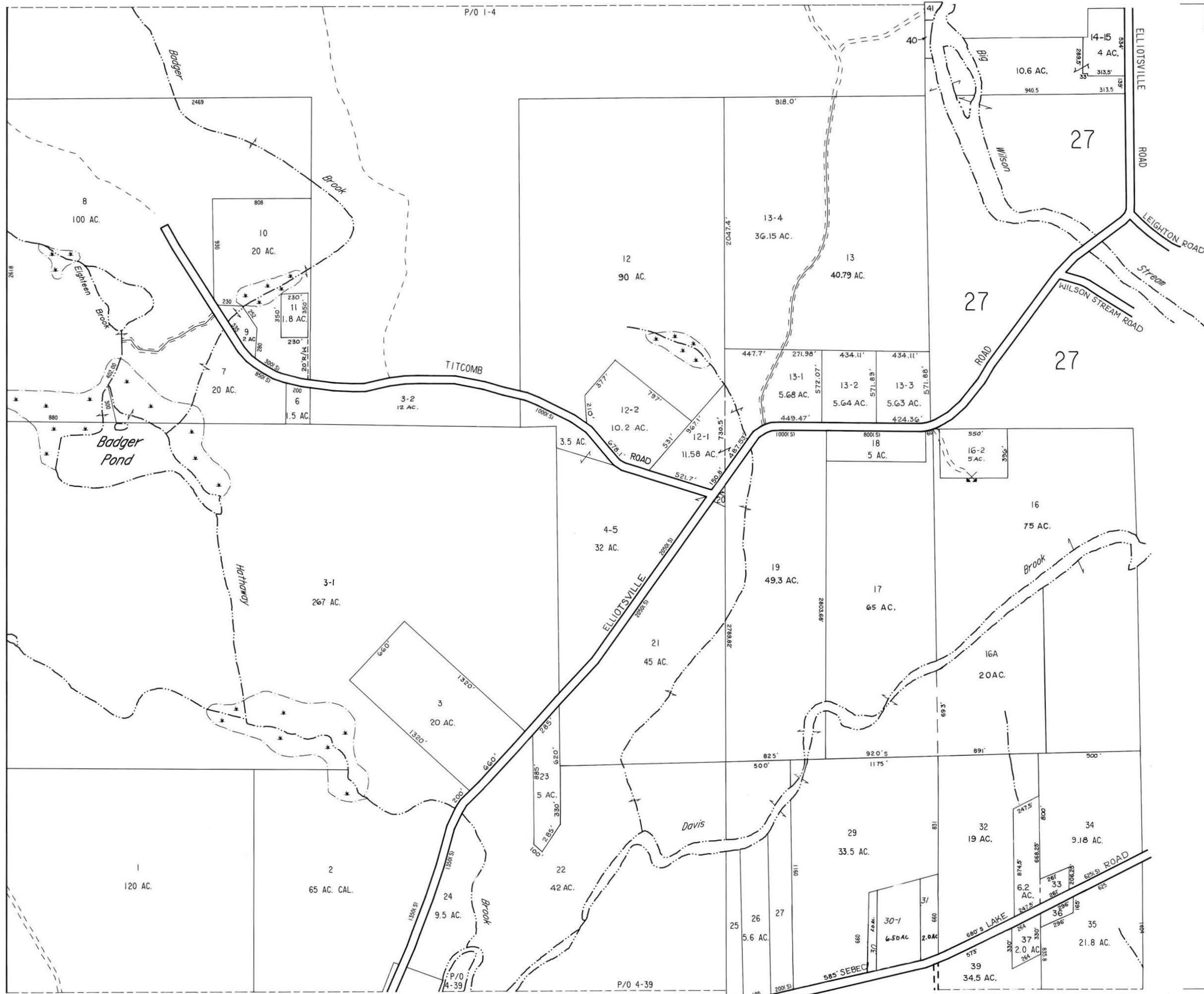


DATE OF AERIAL PHOTOGRAPHY 5-17-89
 DATE OF COMPLETION 5-31-90
 DATE OF REVISIONS 4-1-93

For Assessment Purposes
 Not to be used for Conveyances

TAX MAP
TOWN OF WILLIMANTIC
 PISCATAQUIS COUNTY, MAINE
 PREPARED BY
JAMES W. SEWALL COMPANY, OLD TOWN, MAINE
 SCALE: 1 INCH = 400 FEET

8	9
MAP NUMBER	
6	
5	
2	3



N O S N O W

LEGEND
 PARCEL NUMBERS 2
 MATCH LINE

DATE OF AERIAL PHOTOGRAPHY 5-17-89
 DATE OF COMPLETION 5-31-90
 DATE OF REVISIONS 4-1-93

For Assessment Purposes
 Not to be used for Conveyances

TAX MAP
TOWN OF WILLIMANTIC
 PISCATAQUIS COUNTY, MAINE
 PREPARED BY
JAMES W. SEWALL COMPANY, OLD TOWN, MAINE
 SCALE: 1 INCH = 400 FEET

10	11
MAP NUMBER	
7	8
4	5



LEGEND
 PARCEL NUMBERS..... 2
 MATCH LINE.....

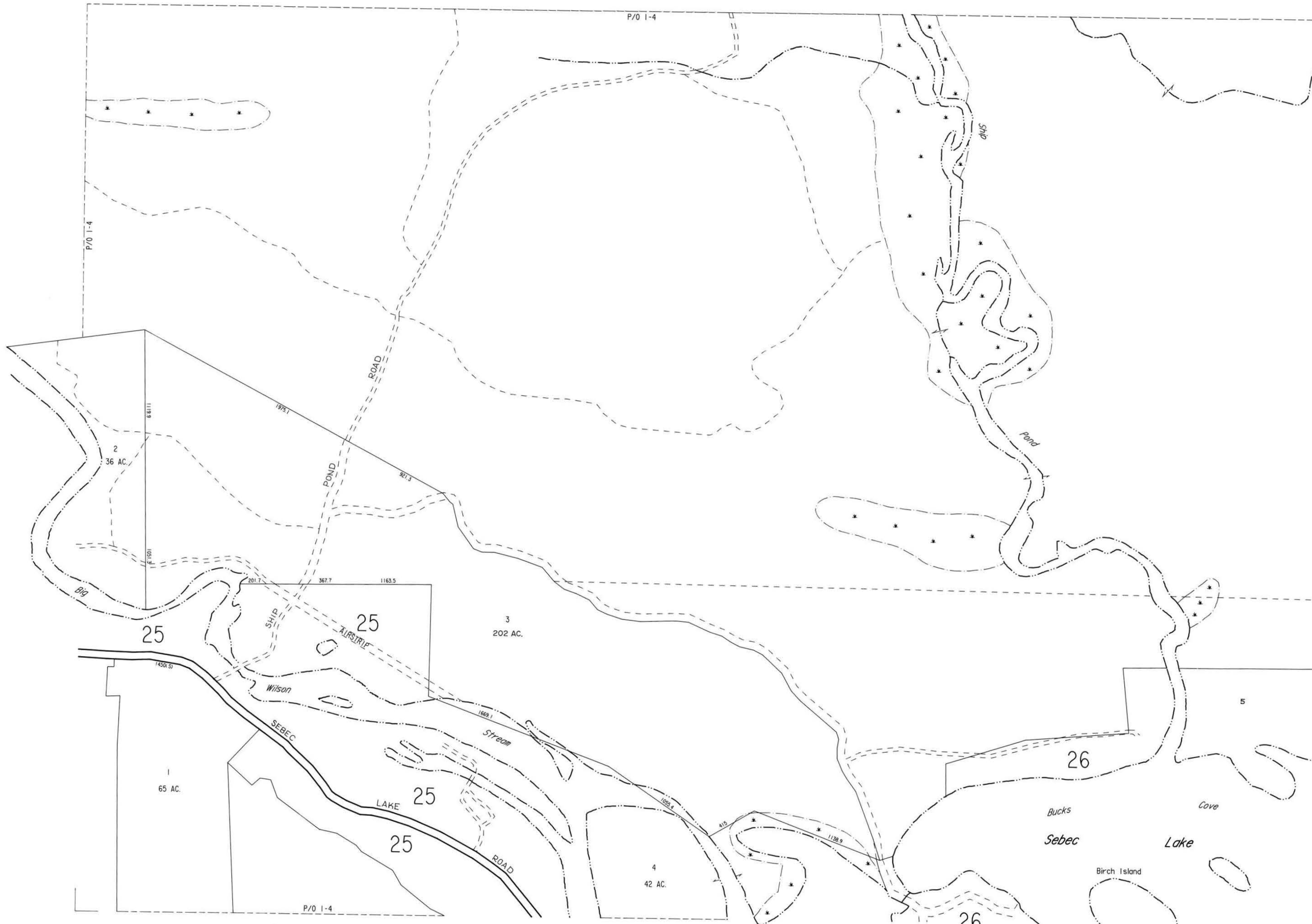


DATE OF AERIAL PHOTOGRAPHY 5-17-89
 DATE OF COMPLETION 5-31-90
 DATE OF REVISIONS 4-1-93

For Assessment Purposes
 Not to be used for Conveyances

TAX MAP
 TOWN OF WILLIMANTIC
 PISCATAQUIS COUNTY, MAINE
 PREPARED BY
 JAMES W. SEWALL COMPANY, OLD TOWN, MAINE
 SCALE: 1 INCH = 400 FEET

10	11	12
7	8	9
4	5	6



BOWERBANK

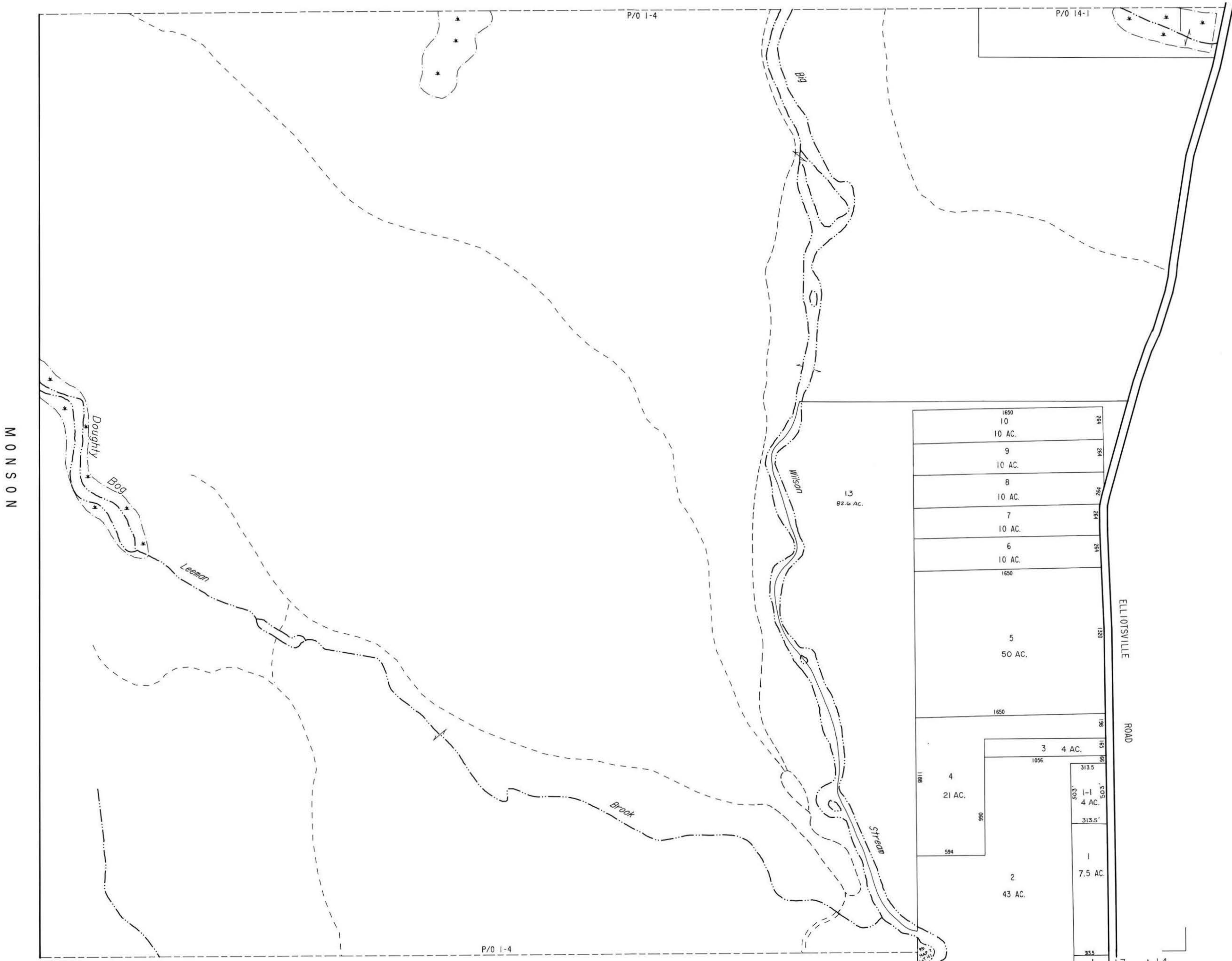
11	12
8	9
5	6

DATE OF AERIAL PHOTOGRAPHY 5-17-89
 DATE OF COMPLETION 5-31-90
 DATE OF REVISIONS 4-1-93

LEGEND
 PARCEL NUMBERS 2
 MATCH LINE

For Assessment Purposes
 Not to be used for Conveyances

TAX MAP
TOWN OF WILLIMANTIC
 PISCATAQUIS COUNTY, MAINE
 PREPARED BY
JAMES W. SEWALL COMPANY, OLD TOWN, MAINE
 SCALE: 1 INCH = 400 FEET



DATE OF AERIAL PHOTOGRAPHY 5-17-89
 DATE OF COMPLETION 5-31-90
 DATE OF REVISIONS 4-1-93

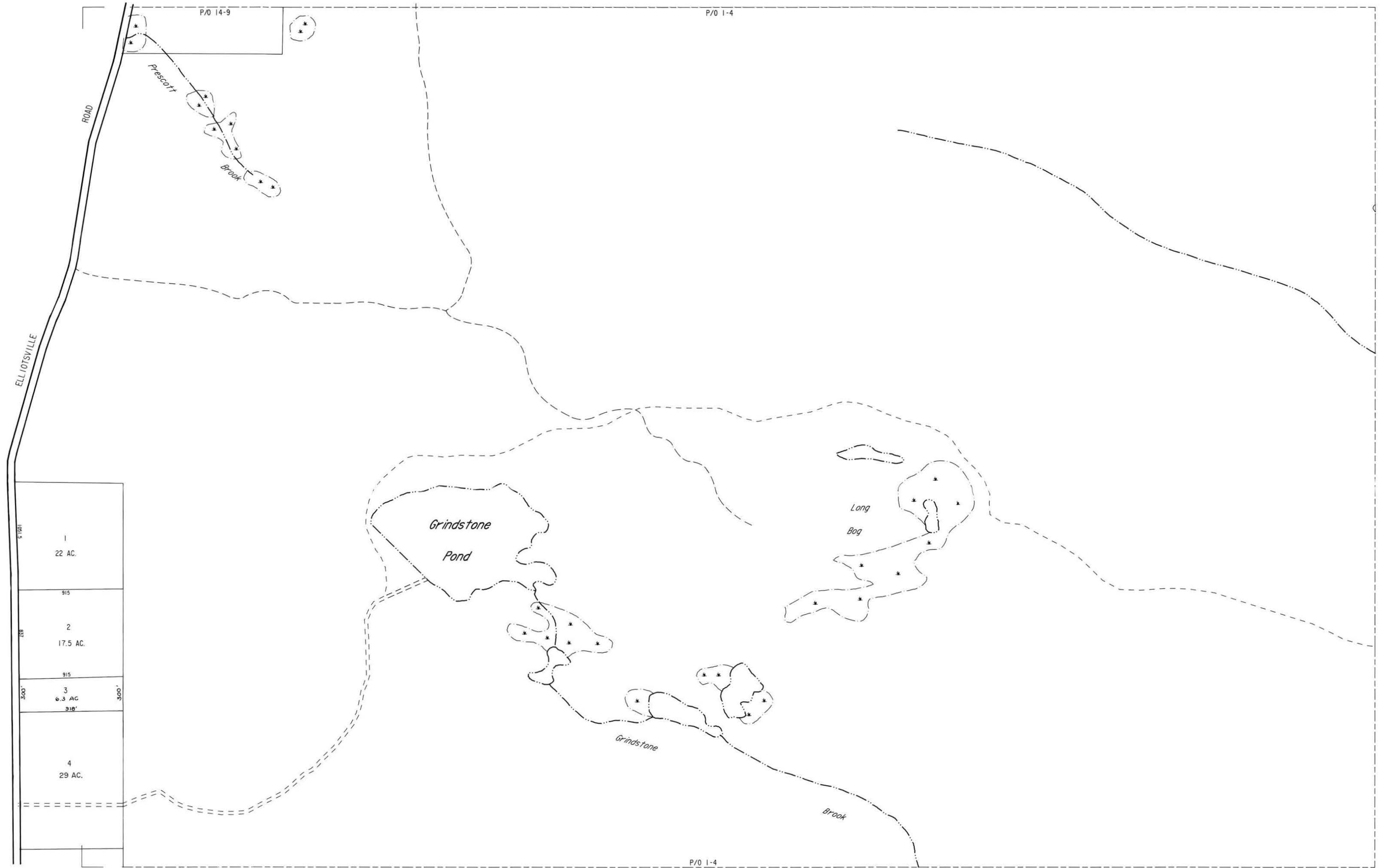
For Assessment Purposes
 Not to be used for Conveyances

LEGEND
 PARCEL NUMBERS 2
 MATCH LINE - - - - -



TAX MAP
TOWN OF WILLIMANTIC
 PISCATAQUIS COUNTY, MAINE
 PREPARED BY
 JAMES W. SEWALL COMPANY, OLD TOWN, MAINE
 SCALE: 1 INCH = 400 FEET

MAP NUMBER	10
	11
	7
	8



5160'	1	22 AC.
915'	2	17.5 AC.
915'	3	6.3 AC.
300'	4	29 AC.

LEGEND
 PARCEL NUMBERS 2
 MATCH LINE

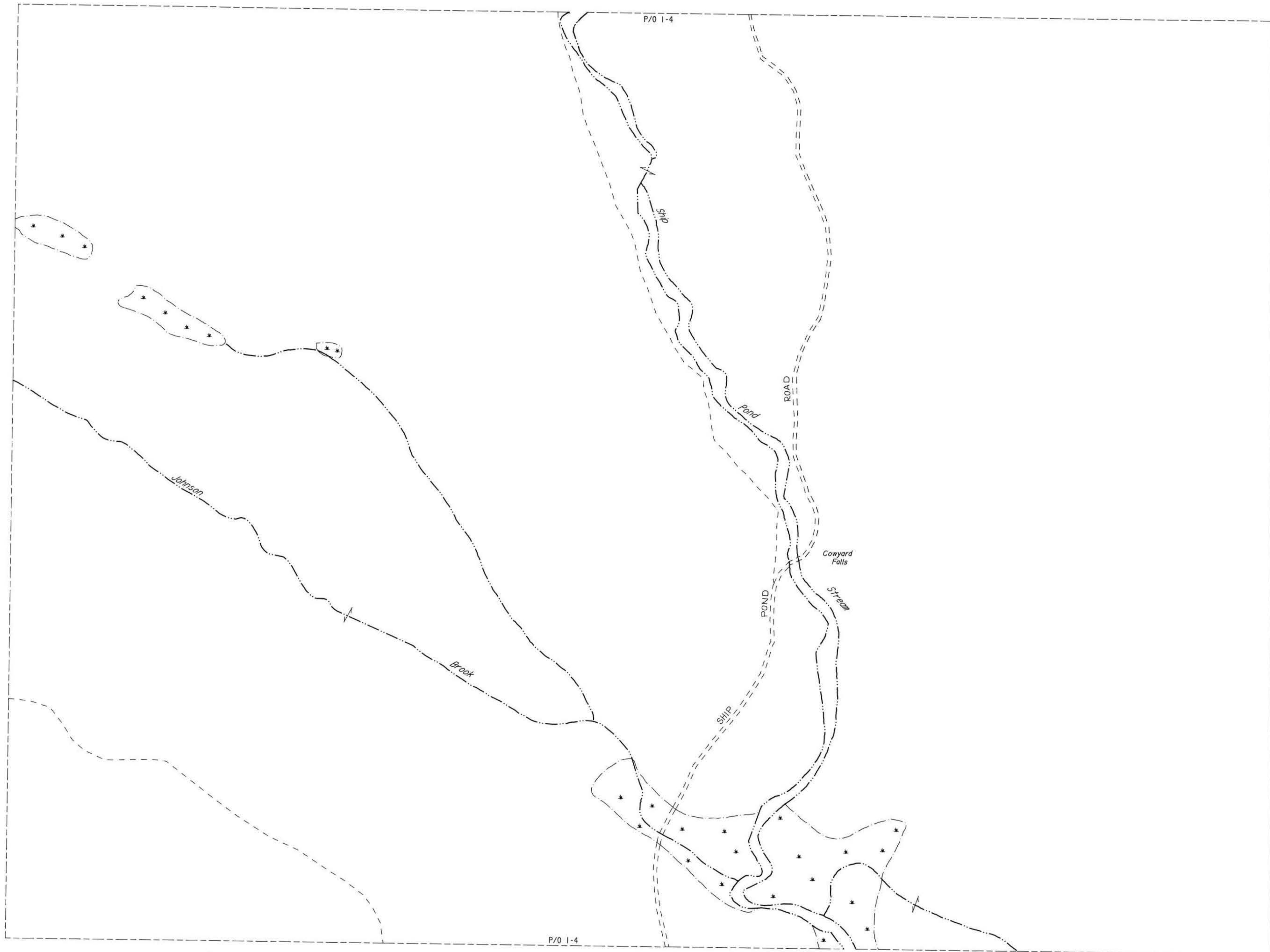


DATE OF AERIAL PHOTOGRAPHY 5-17-89
 DATE OF COMPLETION 5-31-90
 DATE OF REVISIONS 4-1-93

For Assessment Purposes
 Not to be used for Conveyances

TAX MAP
TOWN OF WILLIMANTIC
 PISCATAQUIS COUNTY, MAINE
 PREPARED BY
JAMES W. SEWALL COMPANY, OLD TOWN, MAINE
 SCALE: 1 INCH = 400 FEET

13	14	15
10	11	12
7	8	9



B O W E R B A N K

LEGEND
 PARCEL NUMBERS 2
 MATCH LINE



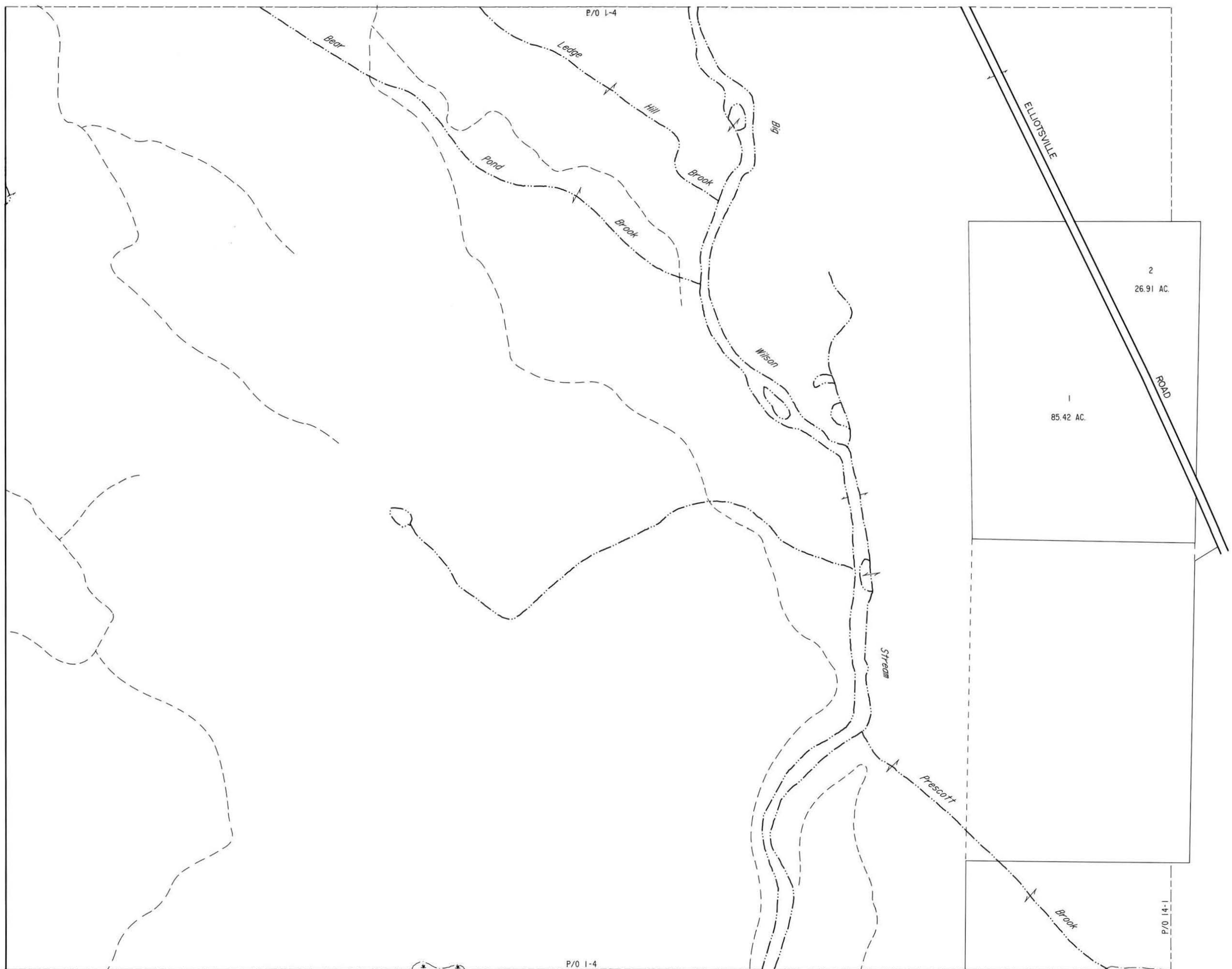
DATE OF AERIAL PHOTOGRAPHY 5-17-89
 DATE OF COMPLETION 5-31-90
 DATE OF REVISIONS 4-1-93

For Assessment Purposes
 Not to be used for Conveyances

TAX MAP
TOWN OF WILLIMANTIC
 PISCATAQUIS COUNTY, MAINE
 PREPARED BY
JAMES W. SEWALL COMPANY, OLD TOWN, MAINE
 SCALE: 1 INCH = 400 FEET

14	15
11	12
8	9

N O S N O W



LEGEND
 PARCEL NUMBERS 2
 MATCH LINE

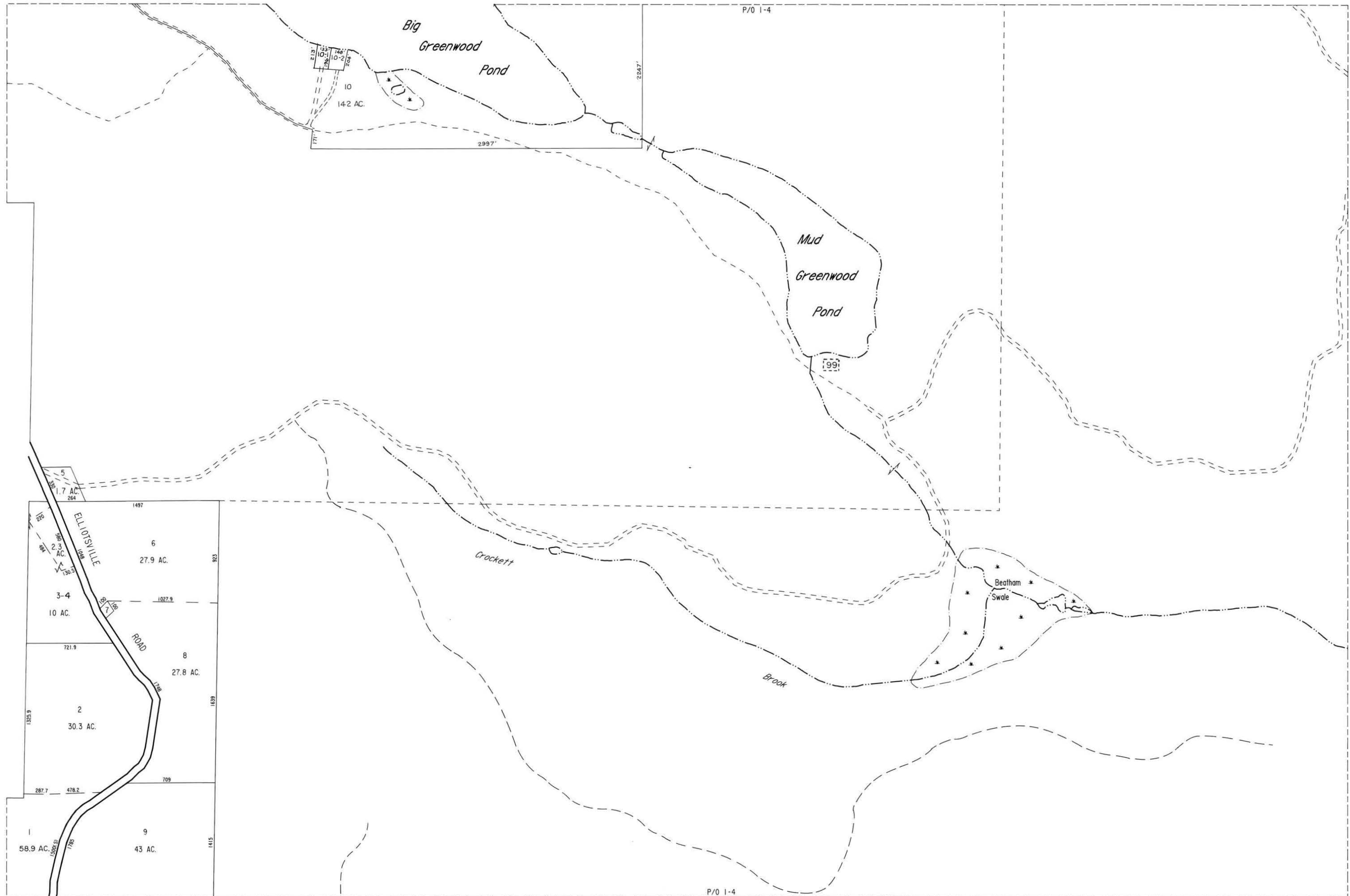


DATE OF AERIAL PHOTOGRAPHY 5-17-89
 DATE OF COMPLETION 5-31-90
 DATE OF REVISIONS 4-1-93

For Assessment Purposes
 Not to be used for Conveyances

TAX MAP
TOWN OF WILLIMANTIC
 PISCATAQUIS COUNTY, MAINE
 PREPARED BY
JAMES W. SEWALL COMPANY, OLD TOWN, MAINE
 SCALE: 1 INCH = 400 FEET

	16	17
MAP NUMBER	13	14
	10	11



LEGEND
 PARCEL NUMBERS 2
 MATCH LINE - - - - -



DATE OF AERIAL PHOTOGRAPHY 5-17-89
 DATE OF COMPLETION 5-31-90
 DATE OF REVISIONS 4-1-93

For Assessment Purposes
 Not to be used for Conveyances

TAX MAP
TOWN OF WILLIMANTIC
 PISCATAQUIS COUNTY, MAINE
 PREPARED BY
JAMES W. SEWALL COMPANY, OLD TOWN, MAINE
 SCALE: 1 INCH = 400 FEET

16	17	18
13	14	15
10	11	12



BOWERBANK

LEGEND
 PARCEL NUMBERS 2
 MATCH LINE



DATE OF AERIAL PHOTOGRAPHY 5-17-89
 DATE OF COMPLETION 5-31-90
 DATE OF REVISIONS 4-1-93

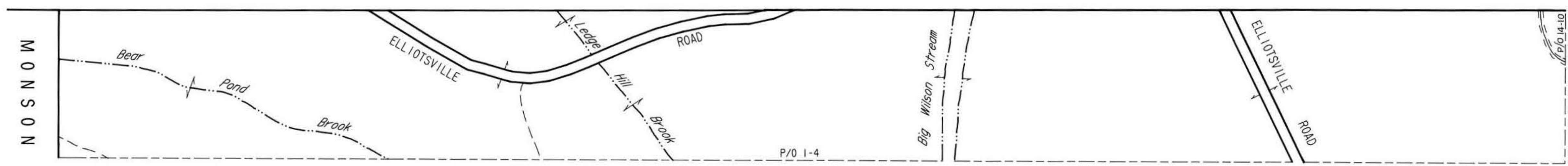
-----	-----
-----	-----
-----	-----
-----	-----

For Assessment Purposes
 Not to be used for Conveyances

TAX MAP
TOWN OF WILLIMANTIC
 PISCATAQUIS COUNTY, MAINE
 PREPARED BY
JAMES W. SEWALL COMPANY, OLD TOWN, MAINE
 SCALE: 1 INCH = 400 FEET

17	18
14	15
11	12

ELLIOTSVILLE



LEGEND
 PARCEL NUMBERS 2
 MATCH LINE.....




DATE OF AERIAL PHOTOGRAPHY 5-17-89
 DATE OF COMPLETION 5-31-90
 DATE OF REVISIONS 4-1-93

For Assessment Purposes
 Not to be used for Conveyances

TAX MAP
TOWN OF WILLIMANTIC
 PISCATAQUIS COUNTY, MAINE
 PREPARED BY
JAMES W. SEWALL COMPANY, OLD TOWN, MAINE
 SCALE: 1 INCH = 400 FEET

MAP NUMBER	
16	17
13	14

ELLIOTSVILLE



LEGEND
 PARCEL NUMBERS 2
 MATCH LINE - - - - -




DATE OF AERIAL PHOTOGRAPHY 5-17-89
 DATE OF COMPLETION 5-31-90
 DATE OF REVISIONS 4-1-93

For Assessment Purposes
 Not to be used for Conveyances

TAX MAP
TOWN OF WILLIMANTIC
 PISCATAQUIS COUNTY, MAINE
 PREPARED BY
JAMES W. SEWALL COMPANY, OLD TOWN, MAINE
 SCALE: 1 INCH = 400 FEET

MAP NUMBER		
16	17	18
13	14	15

ELLIOTSVILLE



LEGEND

PARCEL NUMBERS 2
 MATCH LINE - - - - -



DATE OF AERIAL PHOTOGRAPHY 5-17-89
 DATE OF COMPLETION 5-31-90
 DATE OF REVISIONS 4-1-93

For Assessment Purposes
 Not to be used for Conveyances

TAX MAP
TOWN OF WILLIMANTIC
 PISCATAQUIS COUNTY, MAINE
 PREPARED BY
JAMES W. SEWALL COMPANY, OLD TOWN, MAINE
 SCALE: 1 INCH = 400 FEET

MAP NUMBER	
17	18
14	15



LEGEND
 PARCEL NUMBERS 2
 MATCH LINE - - - - -



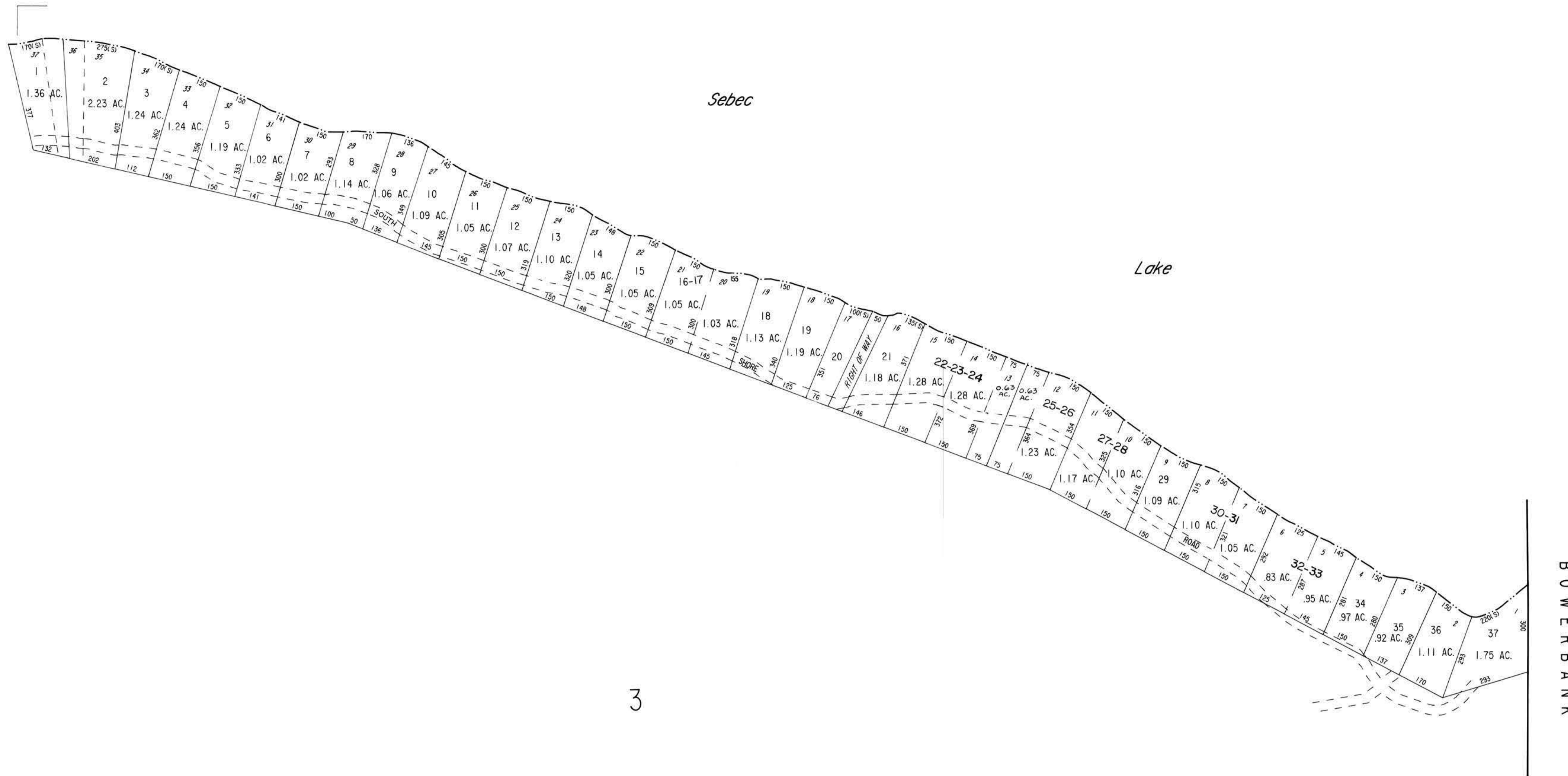
DATE OF AERIAL PHOTOGRAPHY 5-17-89
 DATE OF COMPLETION 5-31-90
 DATE OF REVISIONS 4-1-93

For Assessment Purposes
 Not to be used for Conveyances

GUILFORD

TAX MAP
 TOWN OF WILLIMANTIC
 PISCATAQUIS COUNTY, MAINE
 PREPARED BY
 JAMES W. SEWALL COMPANY, OLD TOWN, MAINE
 SCALE: 1 INCH = 200 FEET

21	
MAP NUMBER	20
19	



3

LEGEND
 PARCEL NUMBERS.....2
 MATCH LINE.....

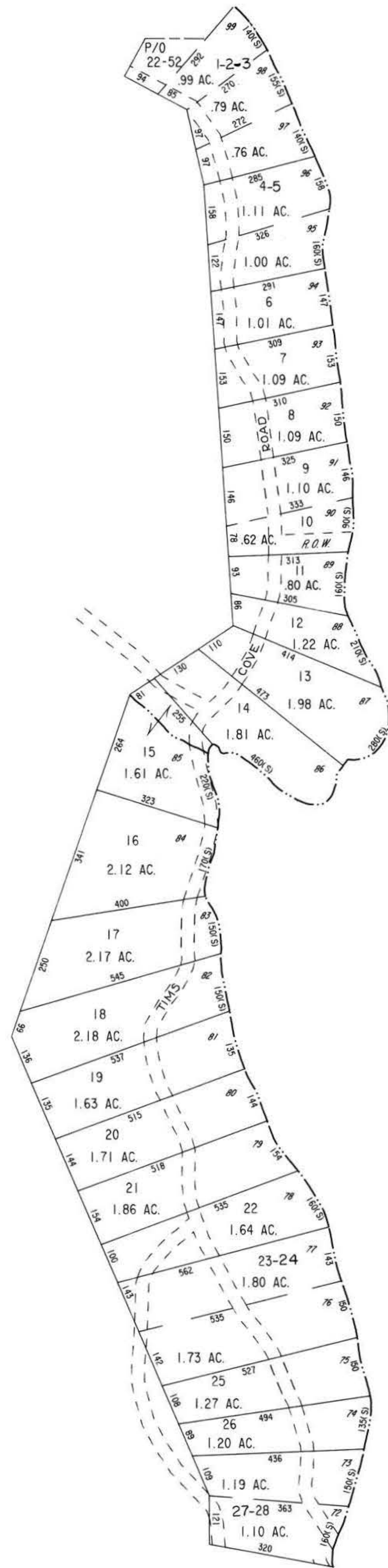


DATE OF AERIAL PHOTOGRAPHY 5-17-89
 DATE OF COMPLETION 5-31-90
 DATE OF REVISIONS 4-1-93

For Assessment Purposes
 Not to be used for Conveyances

TAX MAP
TOWN OF WILLIMANTIC
 PISCATAQUIS COUNTY, MAINE
 PREPARED BY
JAMES W. SEWALL COMPANY, OLD TOWN, MAINE
 SCALE: 1 INCH = 200 FEET

21	MAP NUMBER
19	20



3

LEGEND
 PARCEL NUMBERS.....2
 MATCH LINE.....

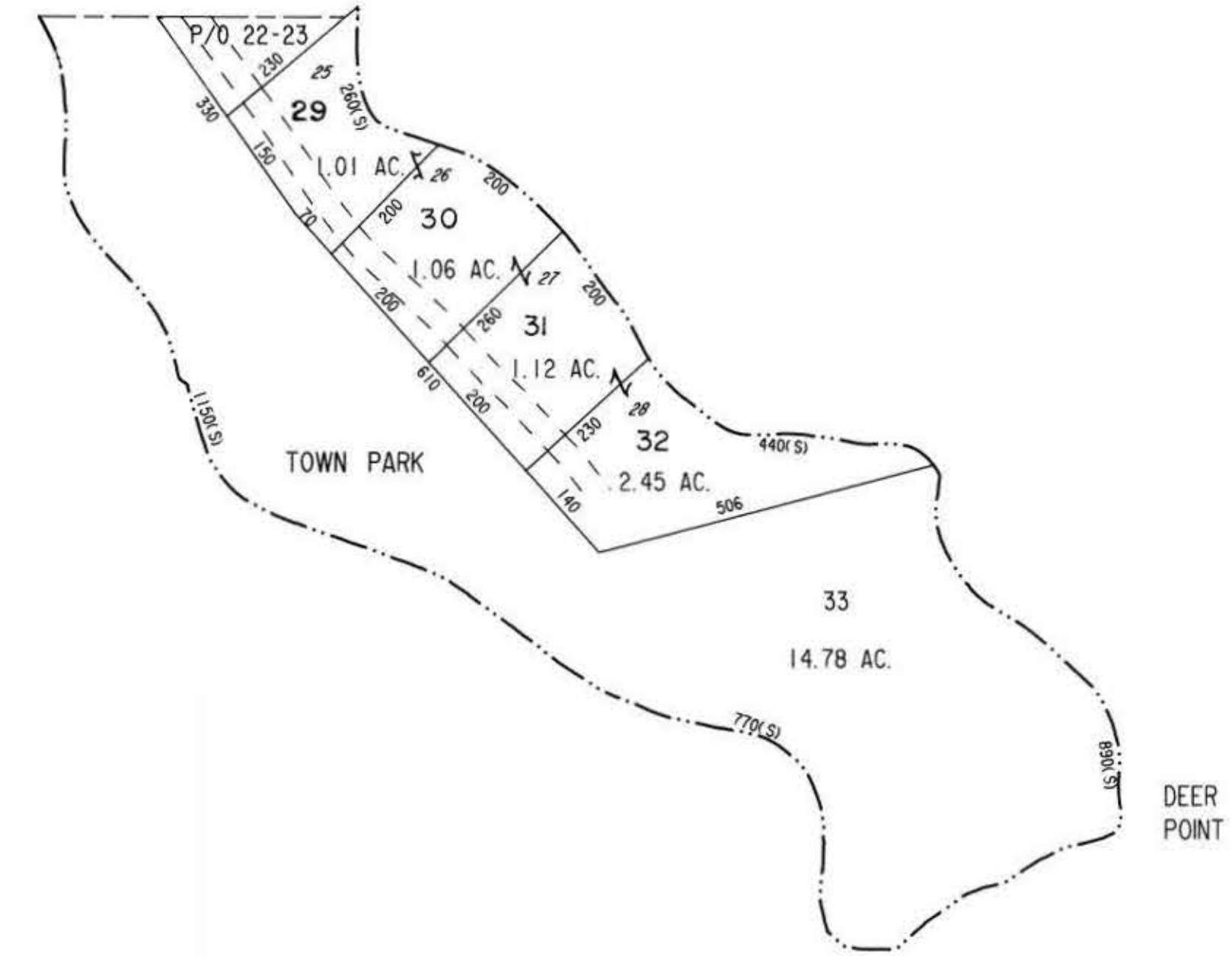


DATE OF AERIAL PHOTOGRAPHY 5-17-89
 DATE OF COMPLETION 5-31-90
 DATE OF REVISIONS 4-1-93

For Assessment Purposes
 Not to be used for Conveyances

Sebec

Lake



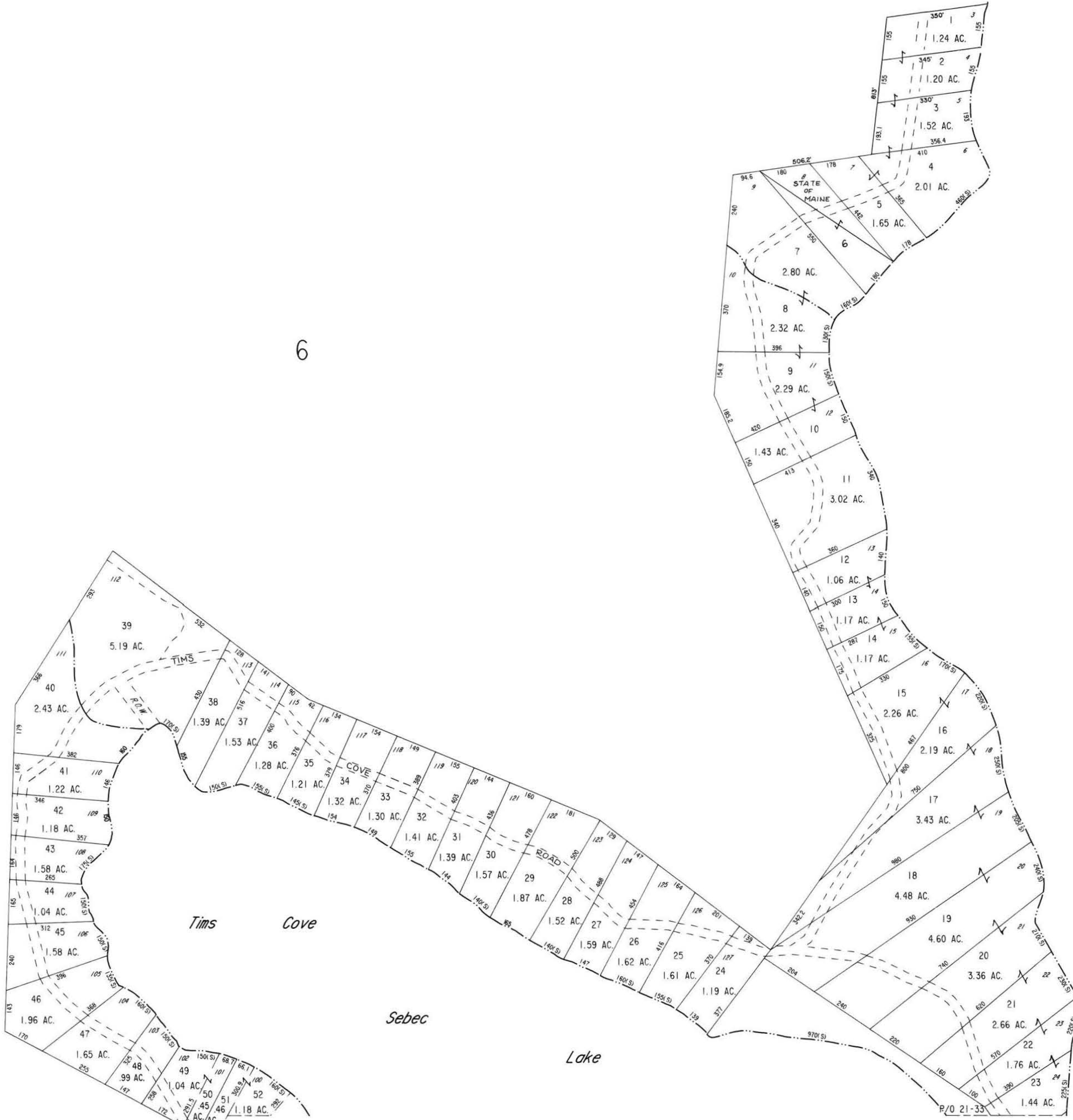
TAX MAP
TOWN OF WILLIMANTIC
 PISCATAQUIS COUNTY, MAINE
 PREPARED BY
JAMES W. SEWALL COMPANY, OLD TOWN, MAINE
 SCALE: 1 INCH = 200 FEET

22	
MAP NUMBER	21
19	20

6

Sebec

Lake



LEGEND
 PARCEL NUMBERS 2
 MATCH LINE

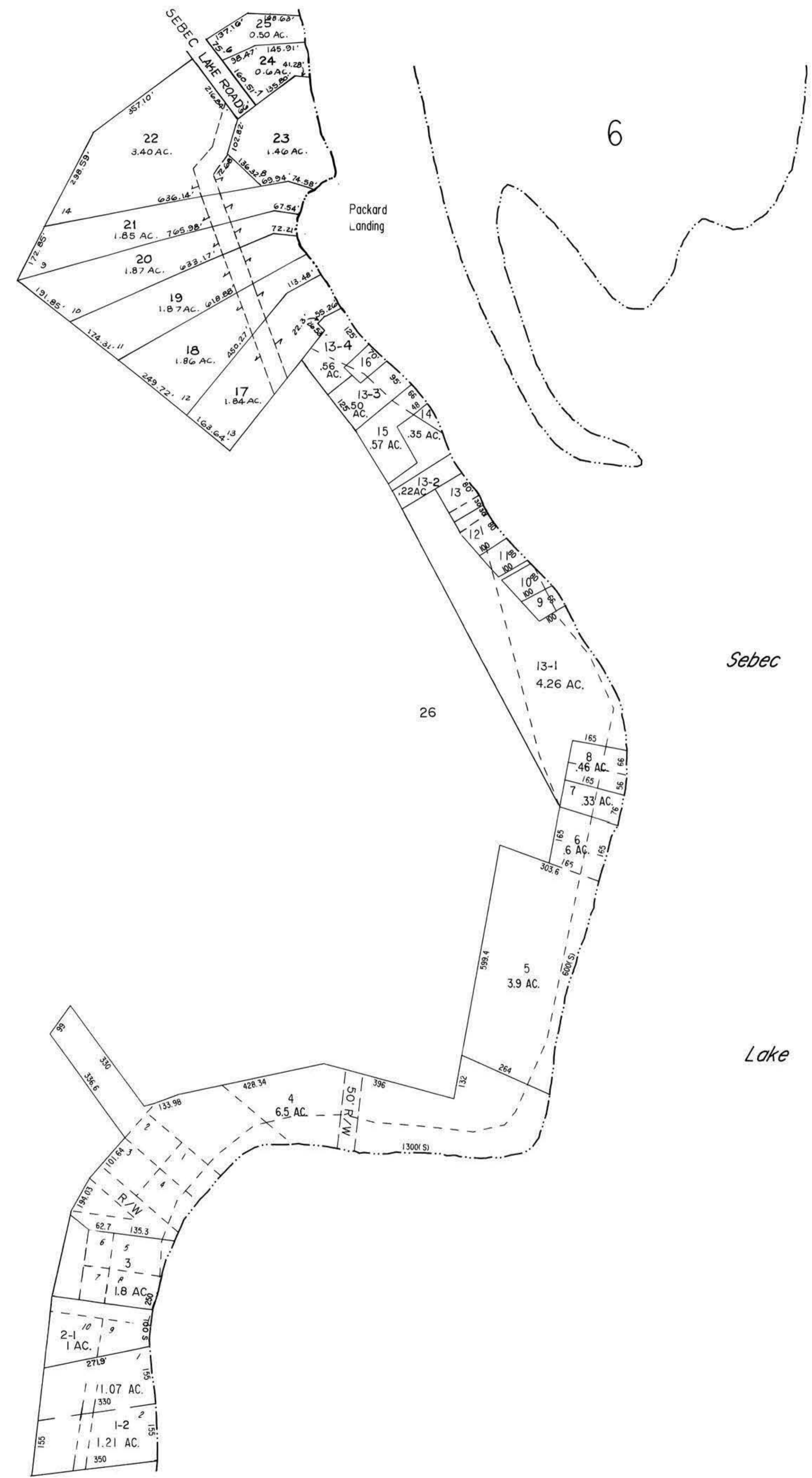


DATE OF AERIAL PHOTOGRAPHY 5-17-89
 DATE OF COMPLETION 5-31-90
 DATE OF REVISIONS 4-1-93

For Assessment Purposes
 Not to be used for Conveyances

TAX MAP
TOWN OF WILLIMANTIC
 PISCATAQUIS COUNTY, MAINE
 PREPARED BY
JAMES W. SEWALL COMPANY, OLD TOWN, MAINE
 SCALE: 1 INCH = 200 FEET

	23	24
	MAP NUMBER	
	22	
	21	



6

6

Sebec

Lake

LEGEND
 PARCEL NUMBERS 2
 MATCH LINE - - - - -

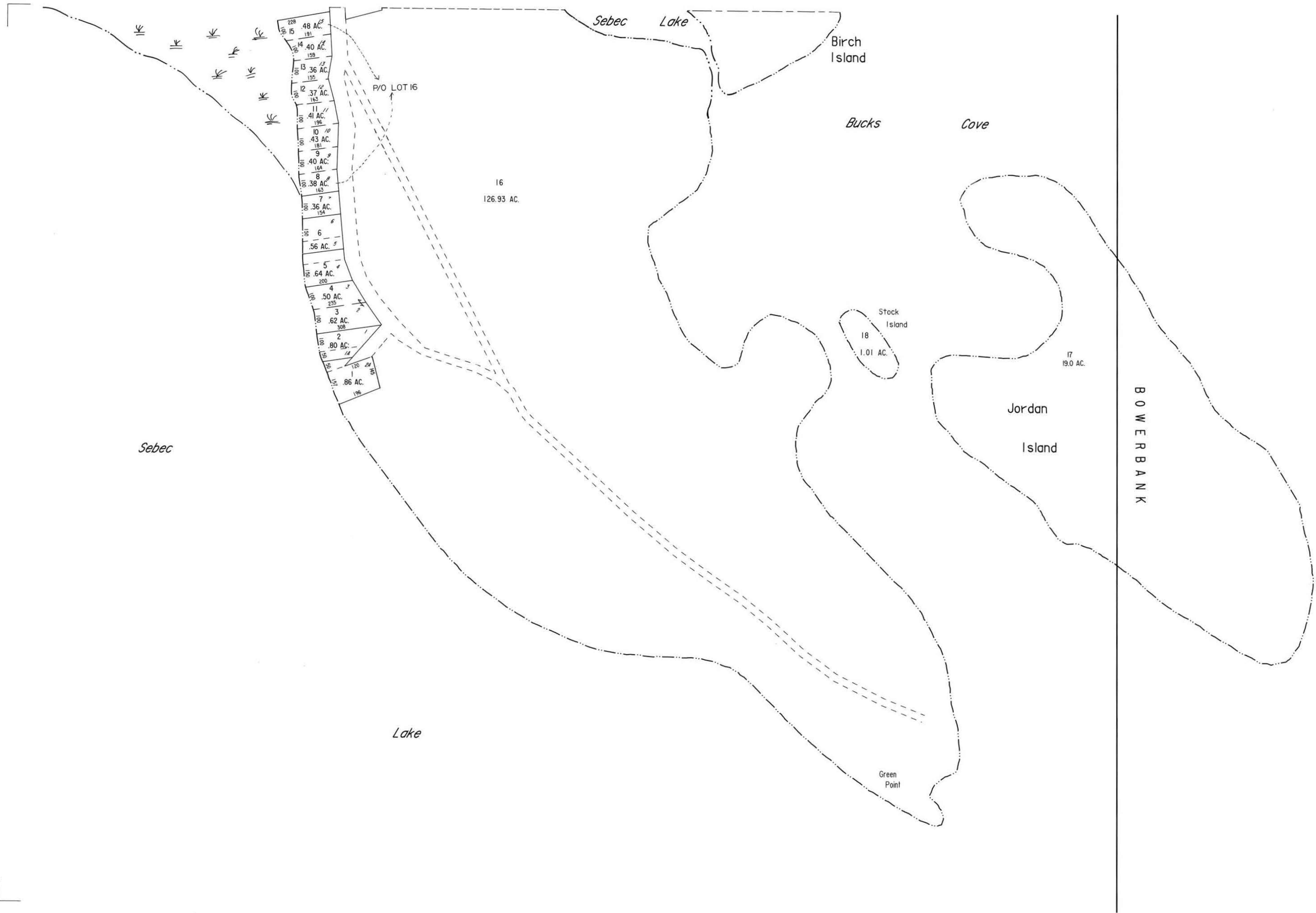


DATE OF AERIAL PHOTOGRAPHY 5-17-89
 DATE OF COMPLETION 5-31-90
 DATE OF REVISIONS 4-1-93

For Assessment Purposes
 Not to be used for Conveyances

TAX MAP
TOWN OF WILLIMANTIC
 PISCATAQUIS COUNTY, MAINE
 PREPARED BY
JAMES W. SEWALL COMPANY, OLD TOWN, MAINE
 SCALE: 1 INCH = 200 FEET

25	26
MAP NUMBER	
23	24
22	



LEGEND
 PARCEL NUMBERS 2
 MATCH LINE

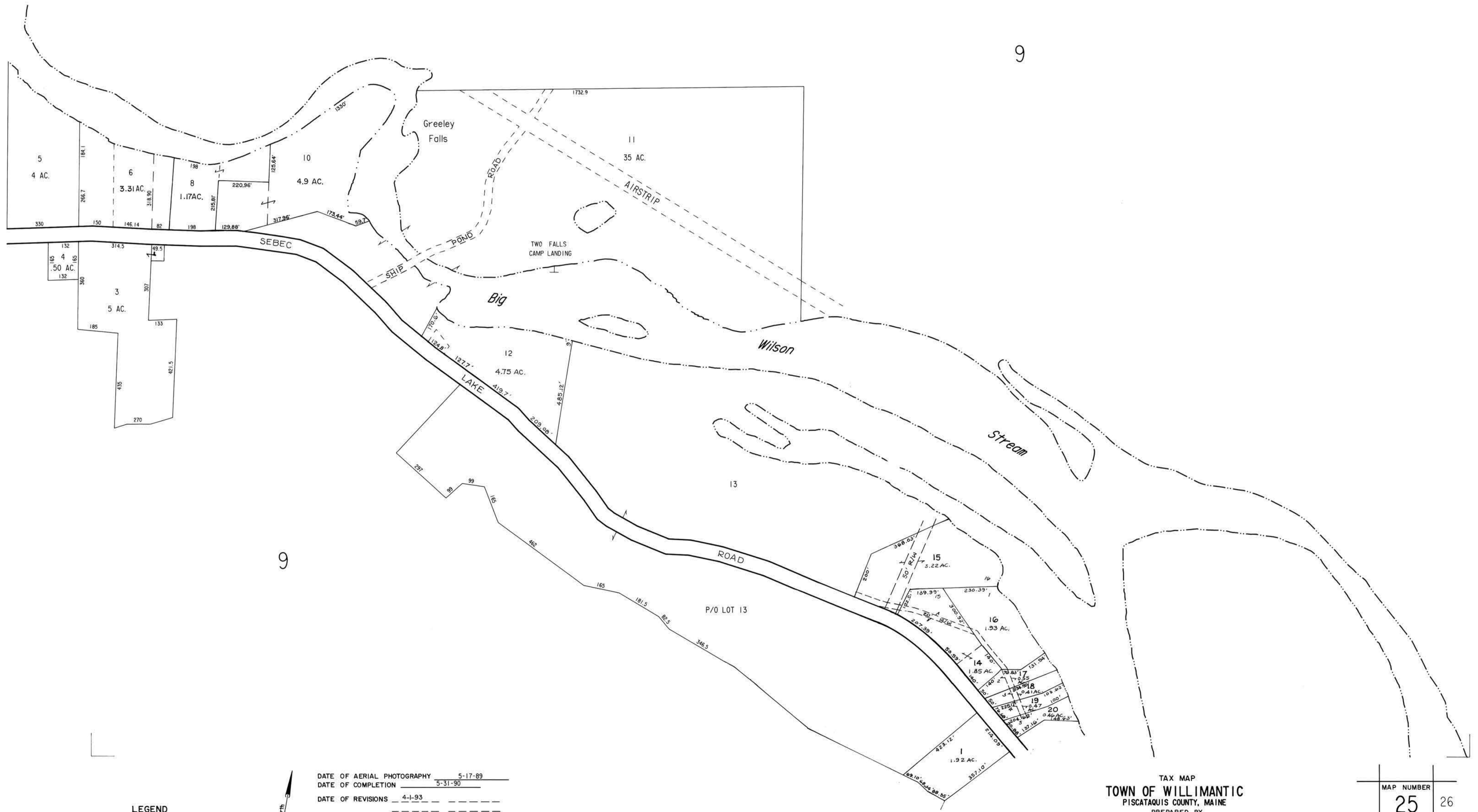


DATE OF AERIAL PHOTOGRAPHY 5-17-89
 DATE OF COMPLETION 5-31-90
 DATE OF REVISIONS 4-1-93

For Assessment Purposes
 Not to be used for Conveyances

TAX MAP
TOWN OF WILLIMANTIC
 PISCATAQUIS COUNTY, MAINE
 PREPARED BY
JAMES W. SEWALL COMPANY, OLD TOWN, MAINE
 SCALE: 1 INCH = 200 FEET

25	26
23	24
22	



LEGEND
 PARCEL NUMBERS 2
 MATCH LINE - - - - -



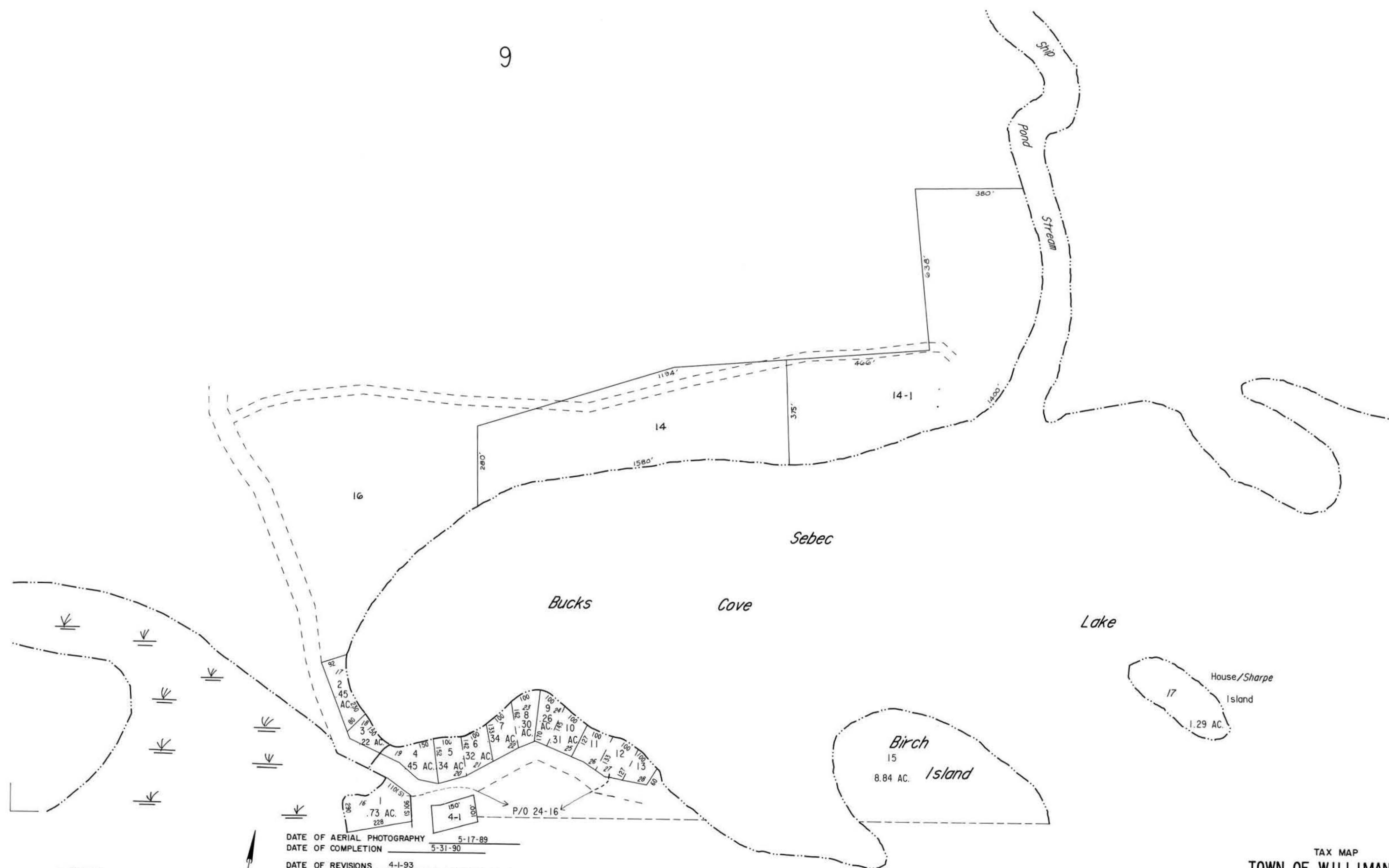
DATE OF AERIAL PHOTOGRAPHY 5-17-89
 DATE OF COMPLETION 5-31-90
 DATE OF REVISIONS 4-1-93

For Assessment Purposes
 Not to be used for Conveyances

TAX MAP
TOWN OF WILLIMANTIC
 PISCATAQUIS COUNTY, MAINE
 PREPARED BY
JAMES W. SEWALL COMPANY, OLD TOWN, MAINE
 SCALE: 1 INCH = 200 FEET

MAP NUMBER	25	26
	23	24

9



BOWERBANK

LEGEND
 PARCEL NUMBERS 2
 MATCH LINE - - - - -

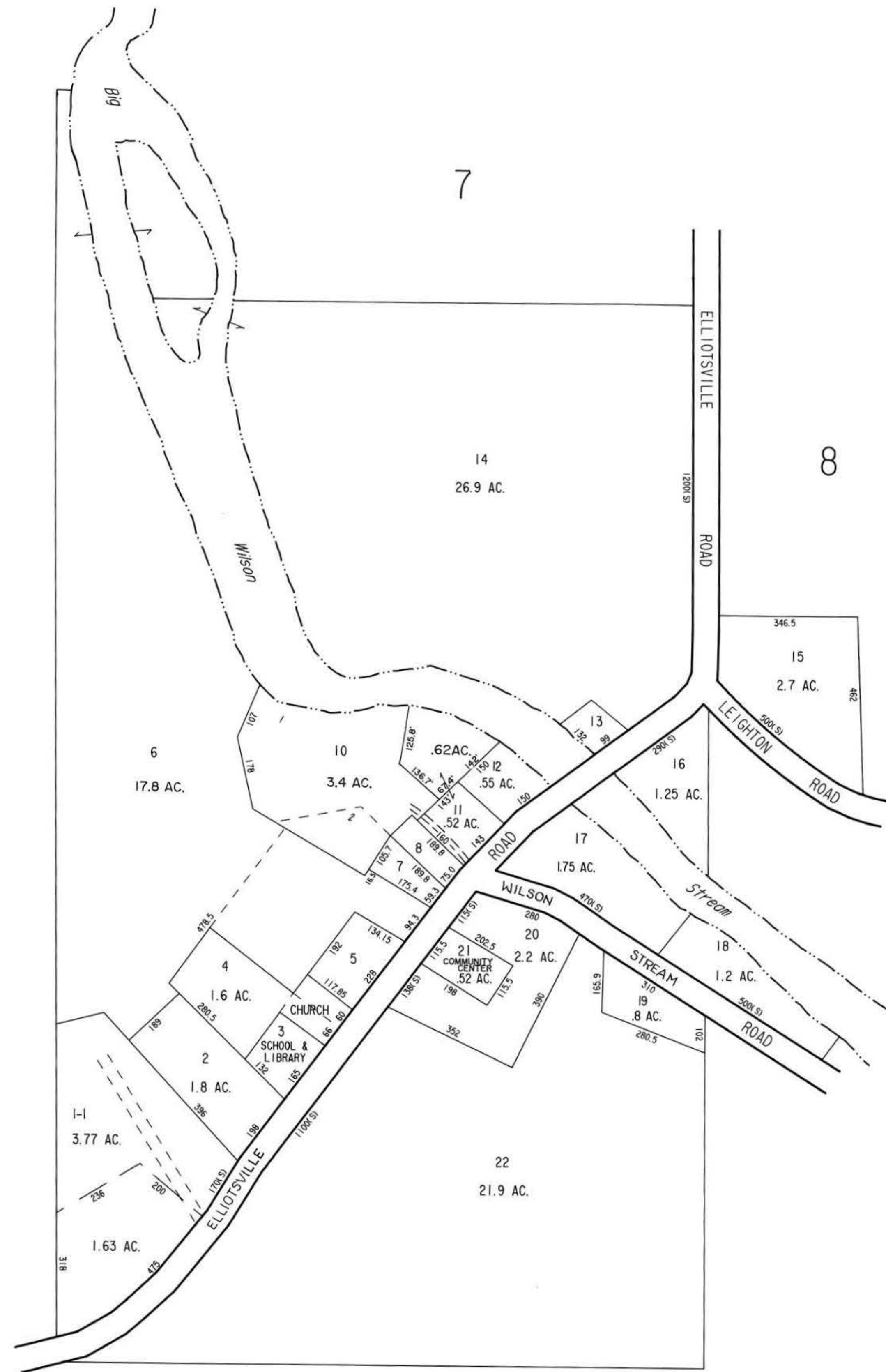


DATE OF AERIAL PHOTOGRAPHY 5-17-89
 DATE OF COMPLETION 5-31-90
 DATE OF REVISIONS 4-1-93

For Assessment Purposes
 Not to be used for Conveyances

TAX MAP
TOWN OF WILLIMANTIC
 PISCATAQUIS COUNTY, MAINE
 PREPARED BY
JAMES W. SEWALL COMPANY, OLD TOWN, MAINE
 SCALE: 1 INCH = 200 FEET

MAP NUMBER	
25	26
23	24



7

7

8

7

LEGEND
 PARCEL NUMBERS 2
 MATCH LINE



DATE OF AERIAL PHOTOGRAPHY 5-17-89
 DATE OF COMPLETION 5-31-90
 DATE OF REVISIONS 4-1-93

For Assessment Purposes
 Not to be used for Conveyances

TAX MAP
TOWN OF WILLIMANTIC
 PISCATAQUIS COUNTY, MAINE
 PREPARED BY
JAMES W. SEWALL COMPANY, OLD TOWN, MAINE
 SCALE: 1 INCH = 200 FEET

MAP NUMBER
27