

4-1-2016

Whiting Maine Property Maps

James W. Sewall Company

Eastern Mapping Services

Follow this and additional works at: <https://digitalcommons.library.umaine.edu/towndocs>




Part of the [Geography Commons](#)

Repository Citation

James W. Sewall Company and Eastern Mapping Services, "Whiting Maine Property Maps" (2016). *Maine Town Documents*. 7003.
<https://digitalcommons.library.umaine.edu/towndocs/7003>

This Map is brought to you for free and open access by DigitalCommons@UMaine. It has been accepted for inclusion in Maine Town Documents by an authorized administrator of DigitalCommons@UMaine. For more information, please contact um.library.technical.services@maine.edu.

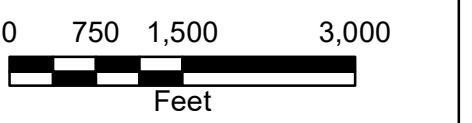
TOWN OF
WHITING
WASHINGTON CO.
MAINE



For Assessment Purposes.
Not to be used for conveyances.

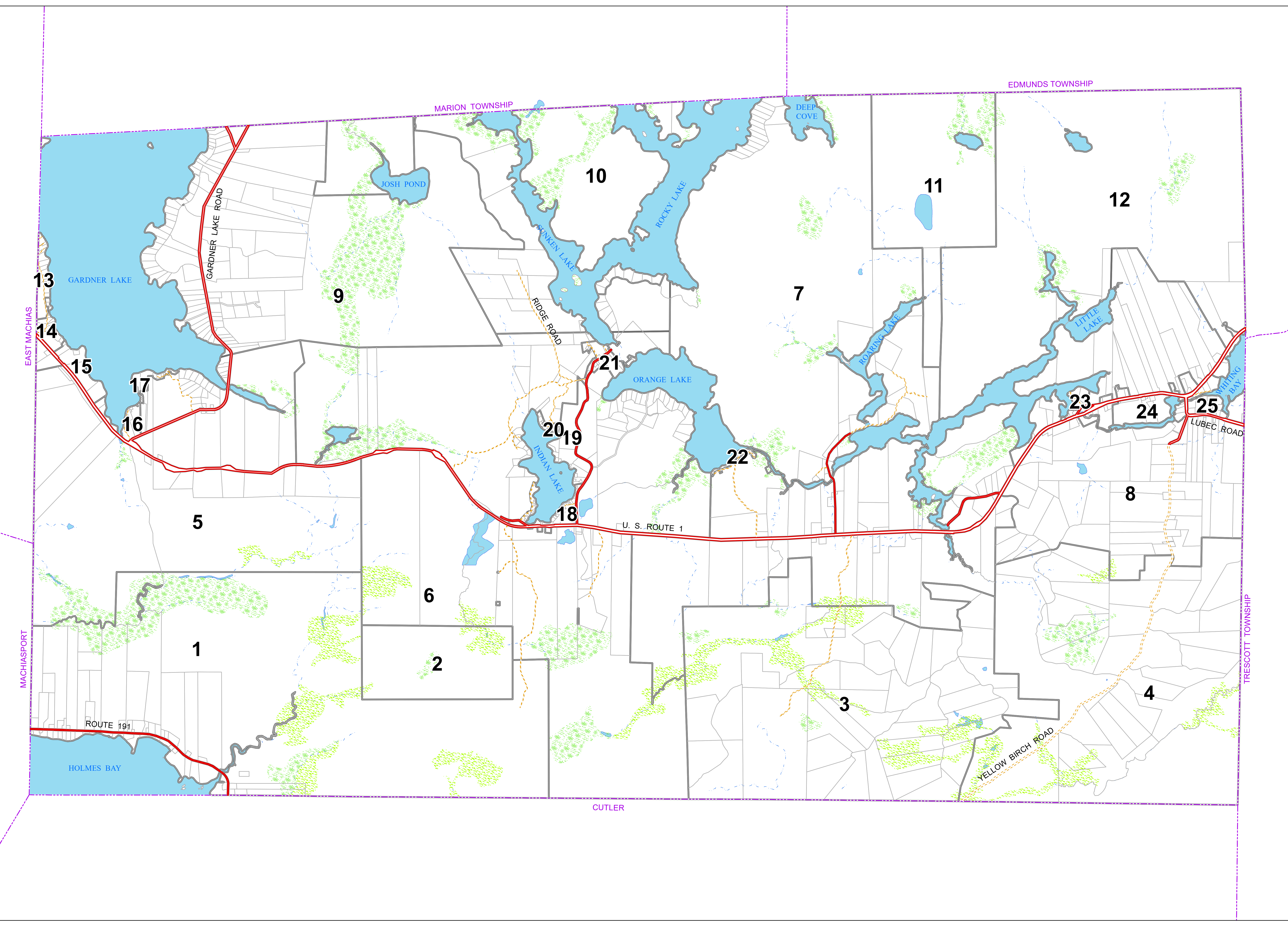
Originally compiled in 2005
by James W. Sewall Company.

Updated through April 1, 2016
by
Eastern Mapping Services
Newburgh, Maine
Tel. (207) 234-2777




Index Map

Printed: 11/29/2016
Effective Date: 4/1/2011



TOWN OF
WHITING
WASHINGTON CO.
MAINE



LEGEND

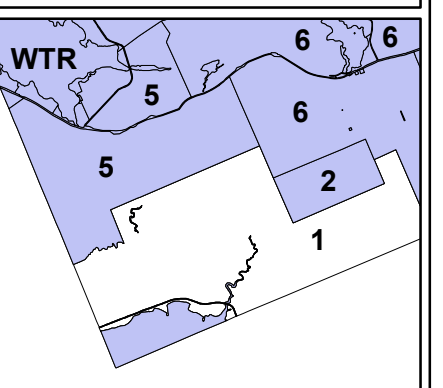
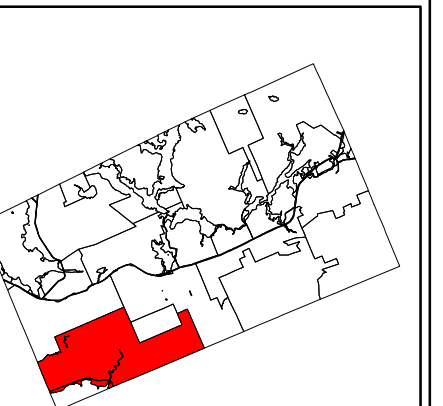
- Property Line
- Old Property Line
- Easement
- Easement Line
- Town Line
- Public Right of Way
- Private Right of Way
- Swale
- Swamp
- Lake, Pond or River
- Stream

For Assessment Purposes.
Not to be used for conveyances.

Originally compiled in 2005
by James W. Sewall Company.

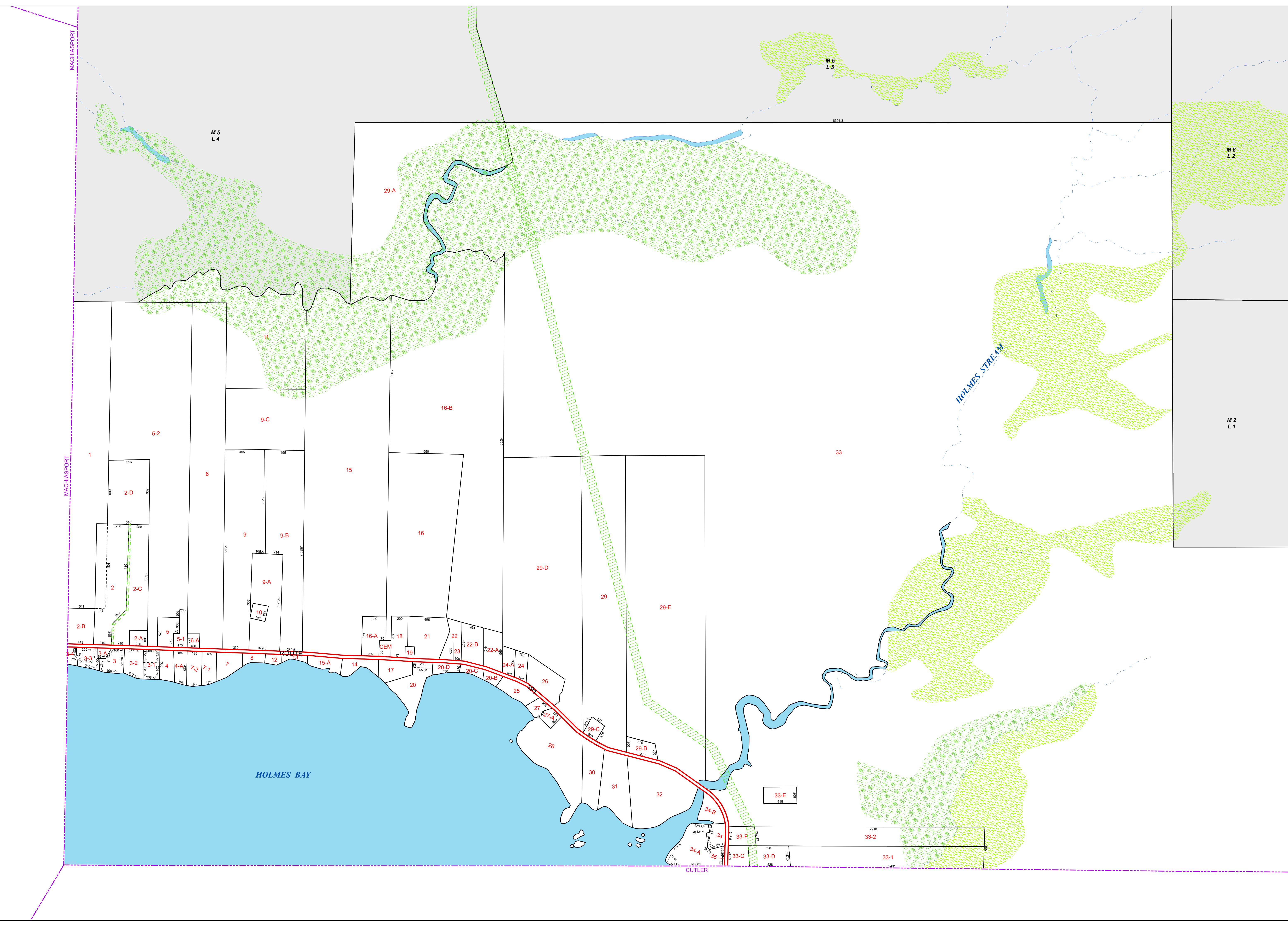
Updated through April 1, 2016
by
Eastern Mapping Services
Newburgh, Maine
Tel. (207) 234-2777

1 Inch = 500 Feet
0 250 500 1,000
Feet




Map 1

Printed: 11/29/2016
Effective Date: 4/1/2016



TOWN OF
WHITING
WASHINGTON CO.
MAINE



LEGEND

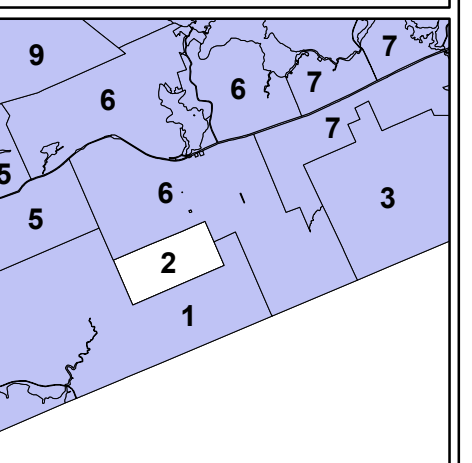
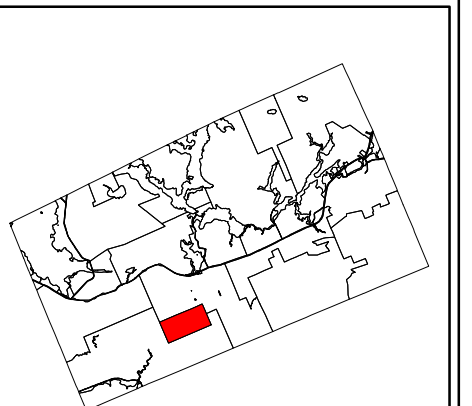
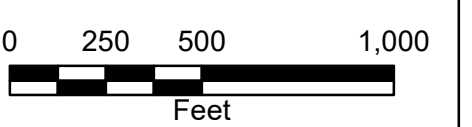
- Property Line
- Old Property Line
- Easement
- Easement Line
- Town Line
- Public Right of Way
- Private Right of Way
- Swale
- Swamp
- Lake, Pond or River
- Stream

For Assessment Purposes.
Not to be used for conveyances.

Originally compiled in 2005
by James W. Sewall Company.

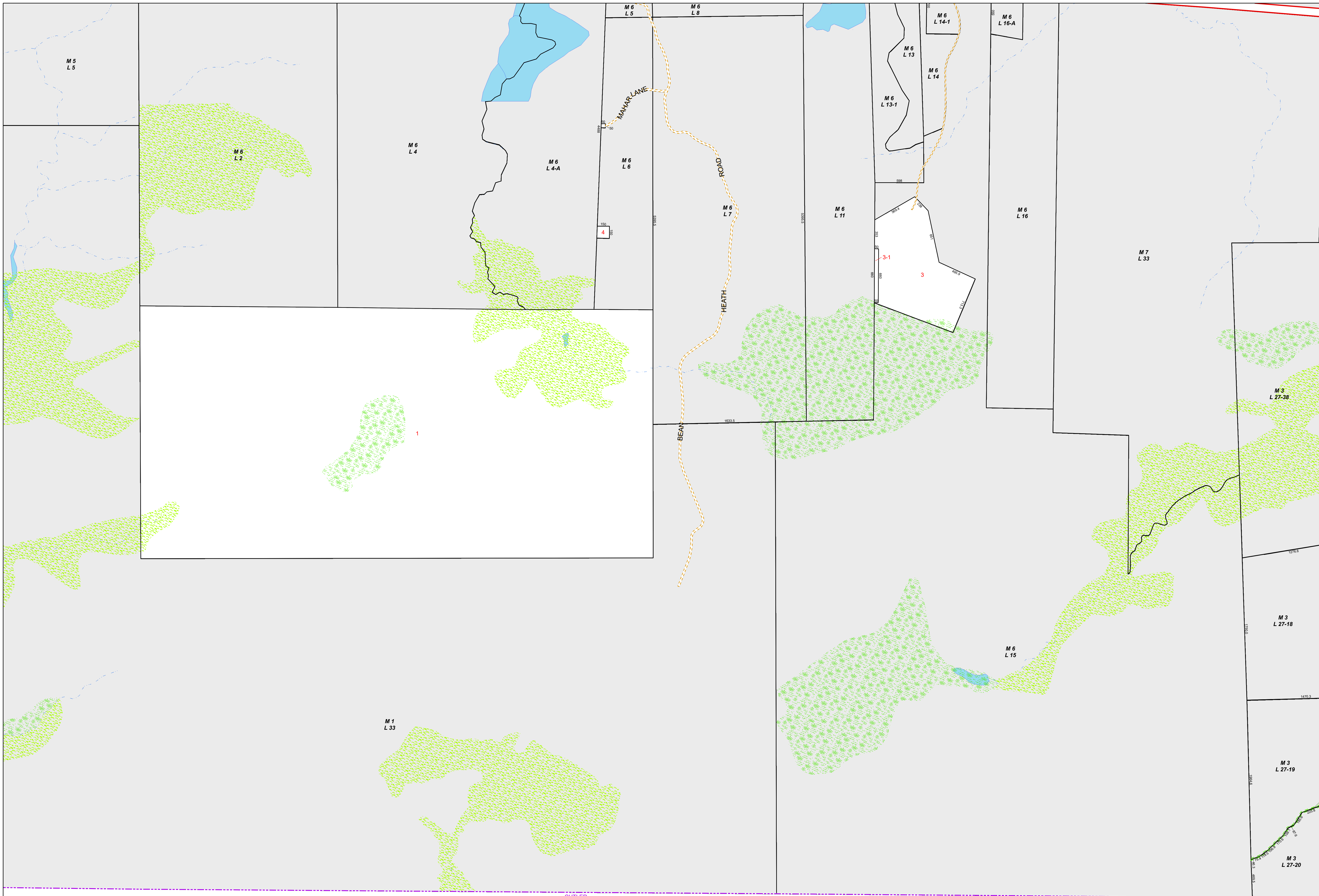
Updated through April 1, 2016
by
Eastern Mapping Services
Newburgh, Maine
Tel. (207) 234-2777

1 Inch = 500 Feet




Map 2

Printed: 11/29/2016
Effective Date: 4/1/2016



TOWN OF
WHITING
WASHINGTON CO.
MAINE



LEGEND

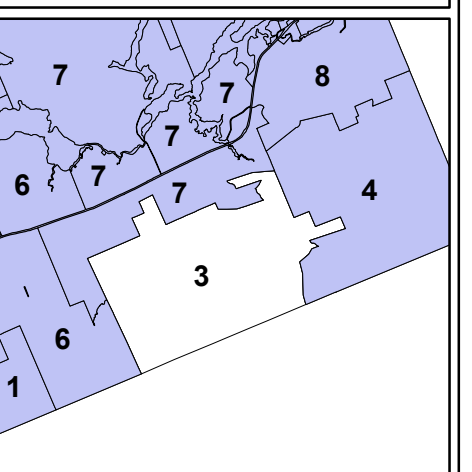
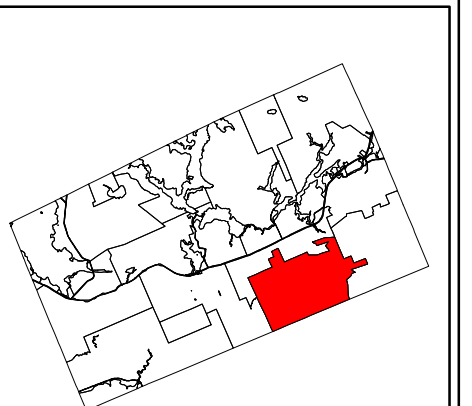
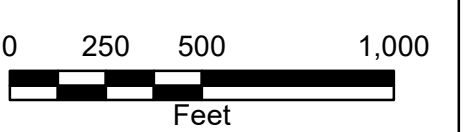
- Property Line
- Old Property Line
- Easement
- Easement Line
- Town Line
- Public Right of Way
- Private Right of Way
- Swale
- Swamp
- Lake, Pond or River
- Stream

For Assessment Purposes.
Not to be used for conveyances.

Originally compiled in 2005
by James W. Sewall Company.

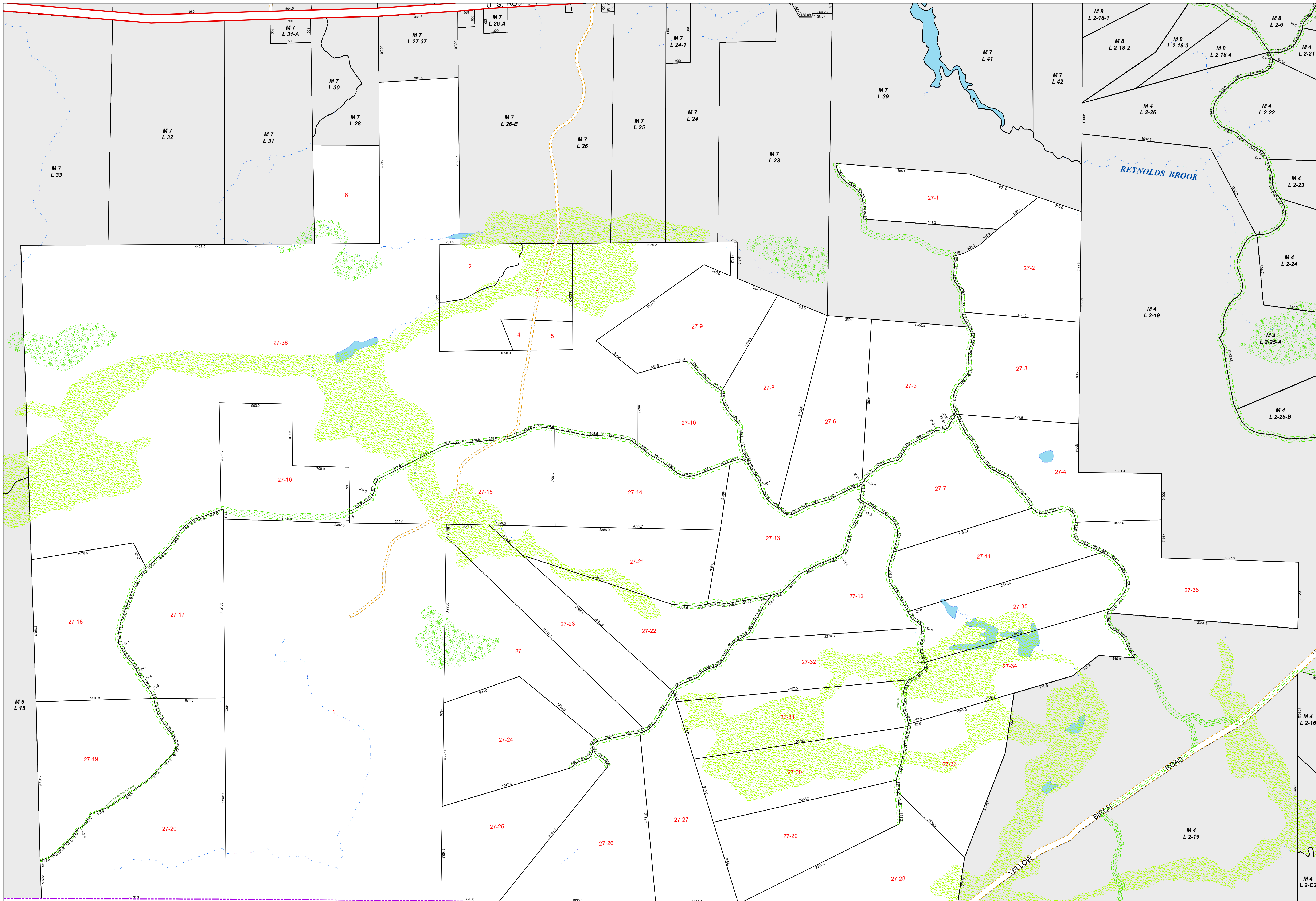
Updated through April 1, 2016
by
Eastern Mapping Services
Newburgh, Maine
Tel. (207) 234-2777

1 Inch = 500 Feet




Map 3

Printed: 11/29/2016
Effective Date: 4/1/2016



CUTLER

TOWN OF
WHITING
WASHINGTON CO.
MAINE



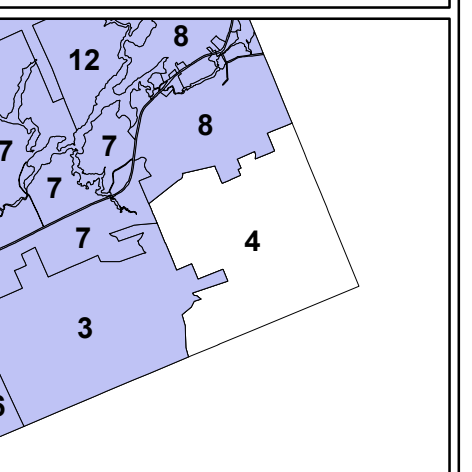
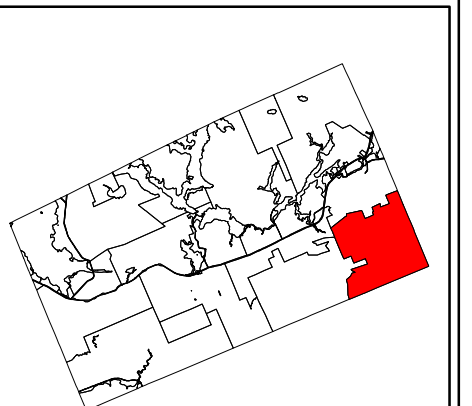
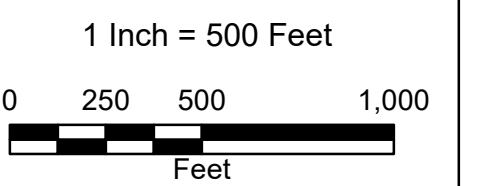
LEGEND

- Property Line
- Old Property Line
- Easement
- Easement Line
- Town Line
- Public Right of Way
- Private Right of Way
- Swale
- Swamp
- Lake, Pond or River
- Stream

For Assessment Purposes.
Not to be used for conveyances.

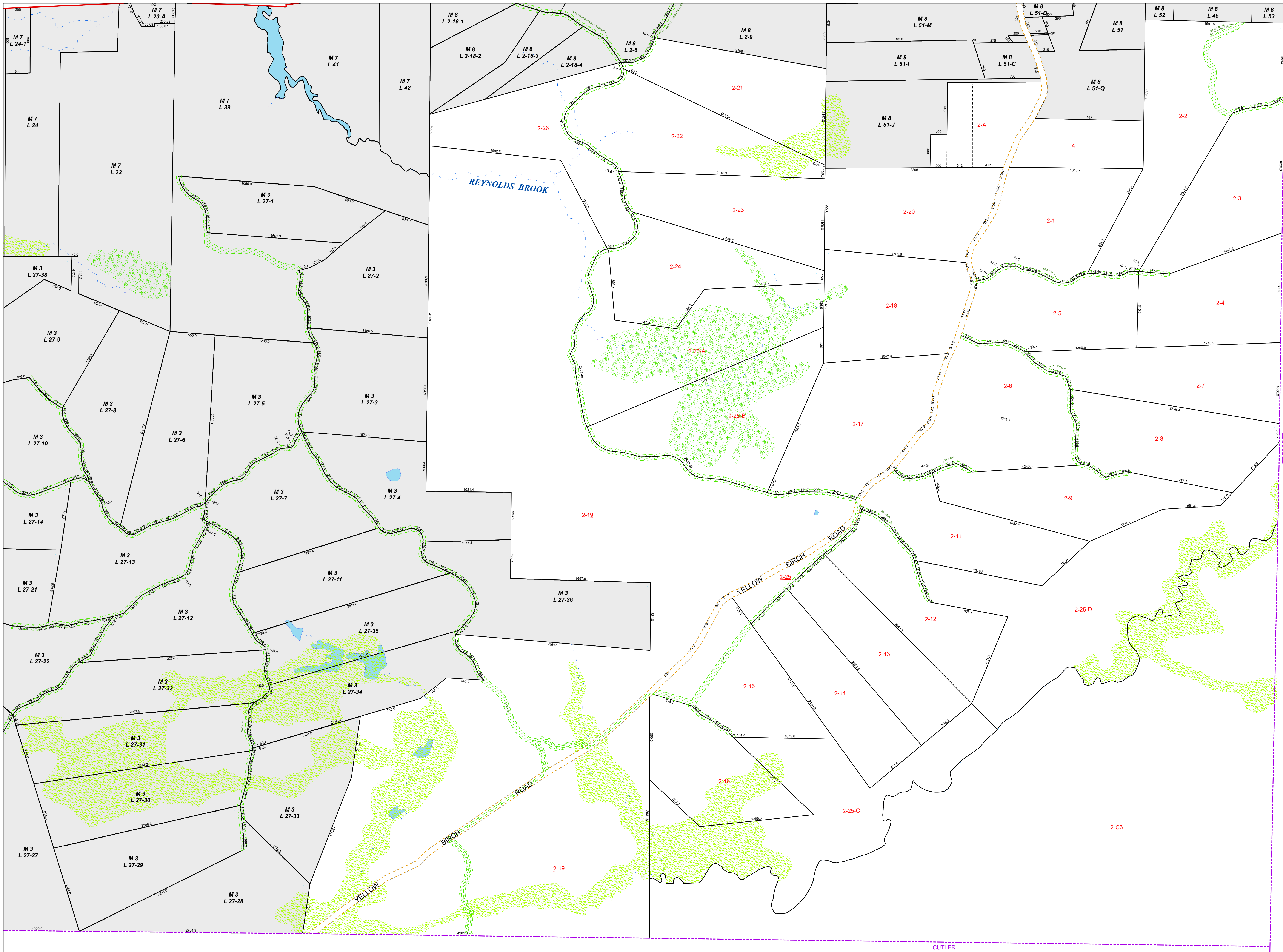
Originally compiled in 2005
by James W. Sewall Company.

Updated through April 1, 2016
by
Eastern Mapping Services
Newburgh, Maine
Tel. (207) 234-2777




Map 4

Printed: 11/29/2016
Effective Date: 4/1/2016



TOWN OF
WHITING
WASHINGTON CO.
MAINE



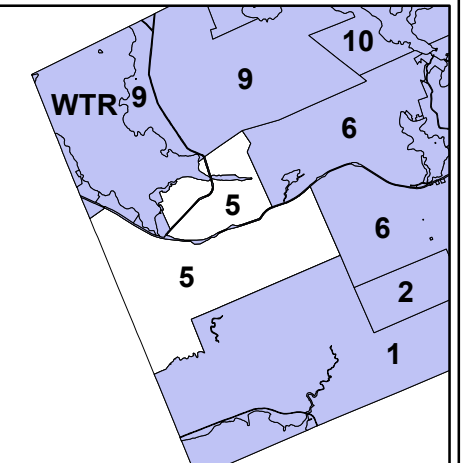
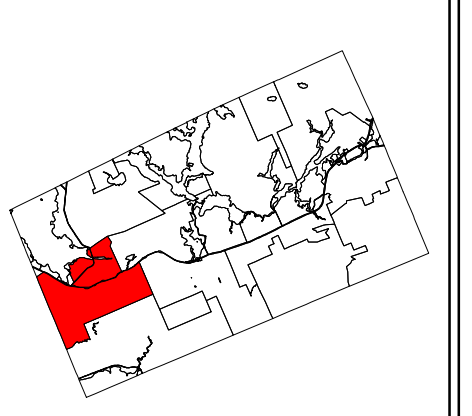
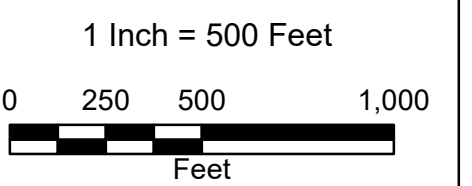
LEGEND

- Property Line
- Old Property Line
- Easement
- Easement Line
- Town Line
- Public Right of Way
- Private Right of Way
- Swale
- Swamp
- Lake, Pond or River
- Stream

For Assessment Purposes.
Not to be used for conveyances.

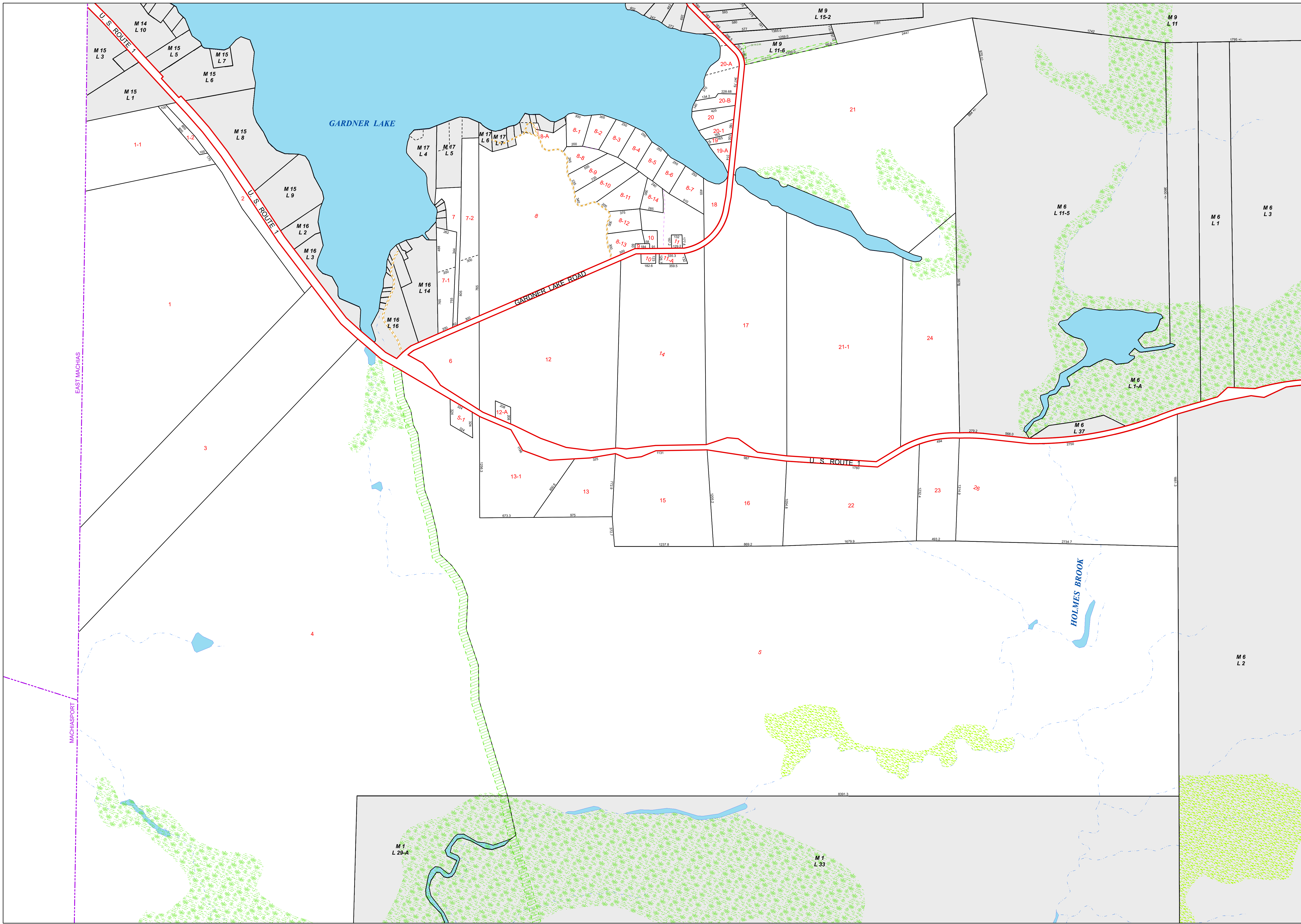
Originally compiled in 2005
by James W. Sewall Company.

Updated through April 1, 2016
by
Eastern Mapping Services
Newburgh, Maine
Tel. (207) 234-2777



Map 5

Printed: 11/29/2016
Effective Date: 4/1/2016



EAST MACHIAS

MACHIASPORT

GARDNER LAKE

HOLMES BROOK

M 14
L 10

M 15
L 5

M 15
L 7

M 15
L 6

M 15
L 3

M 15
L 1

M 15
L 8

M 15
L 9

M 16
L 2

M 16
L 3

M 16
L 14

M 16
L 16

M 17
L 4

M 17
L 5

M 17
L 6

M 17
L 7

M 9
L 15-2

M 9
L 11-6

M 9
L 11

M 6
L 11-5

M 6
L 1

M 6
L 3

M 6
L 1-A


M 6
L 37

M 6
L 2

M 1
L 28-A

M 1
L 33

**TOWN OF
WHITING
WASHINGTON CO.
MAINE**



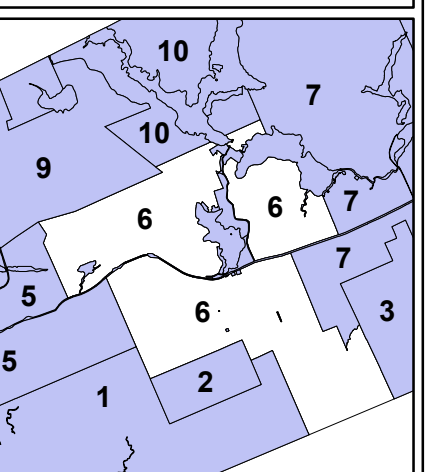
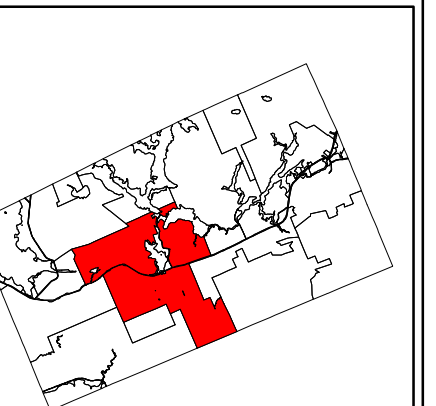
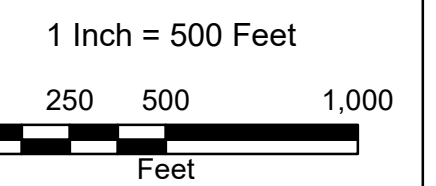
LEGEND

- Property Line
- - - Old Property Line
- ▨ Easement
- - - Easement Line
- Town Line
- Public Right of Way
- - - Private Right of Way
- ▨ Swale
- ▨ Swamp
- Lake, Pond or River
- - - Stream

For Assessment Purposes.
Not to be used for conveyances.

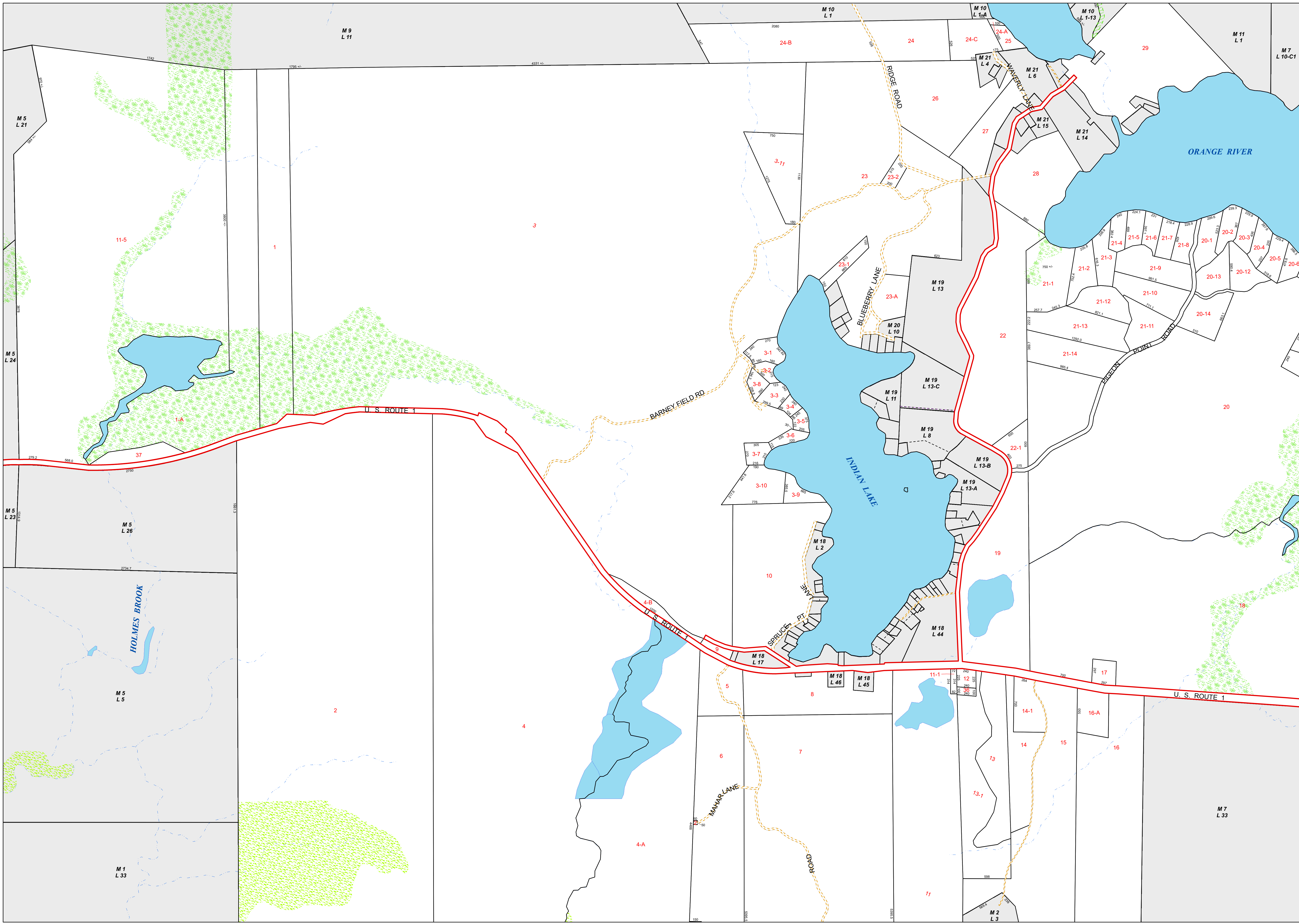
Originally compiled in 2005
by James W. Sewall Company.

Updated through April 1, 2016
by
Eastern Mapping Services
Newburgh, Maine
Tel. (207) 234-2777




Map 6

Printed: 11/29/2016
Effective Date: 4/1/2016



TOWN OF
WHITING
WASHINGTON CO.
MAINE

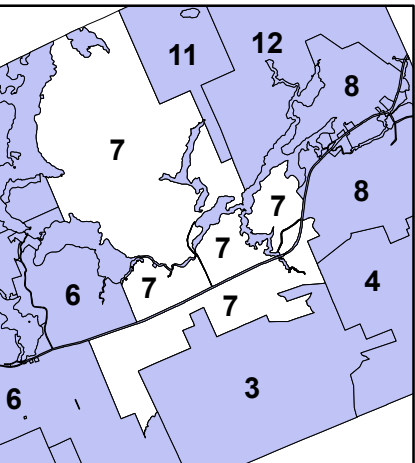
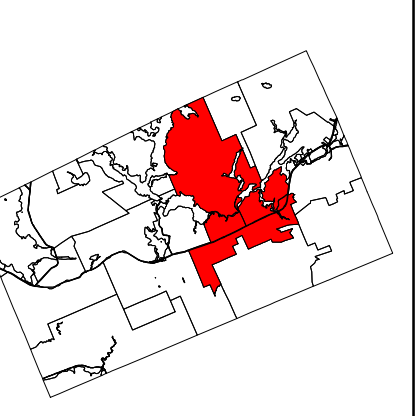
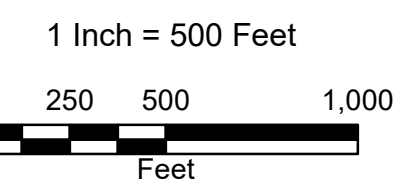


- LEGEND**
- Property Line
 - Old Property Line
 - Easement
 - Easement Line
 - Town Line
 - Public Right of Way
 - Private Right of Way
 - Swale
 - Swamp
 - Lake, Pond or River
 - Stream

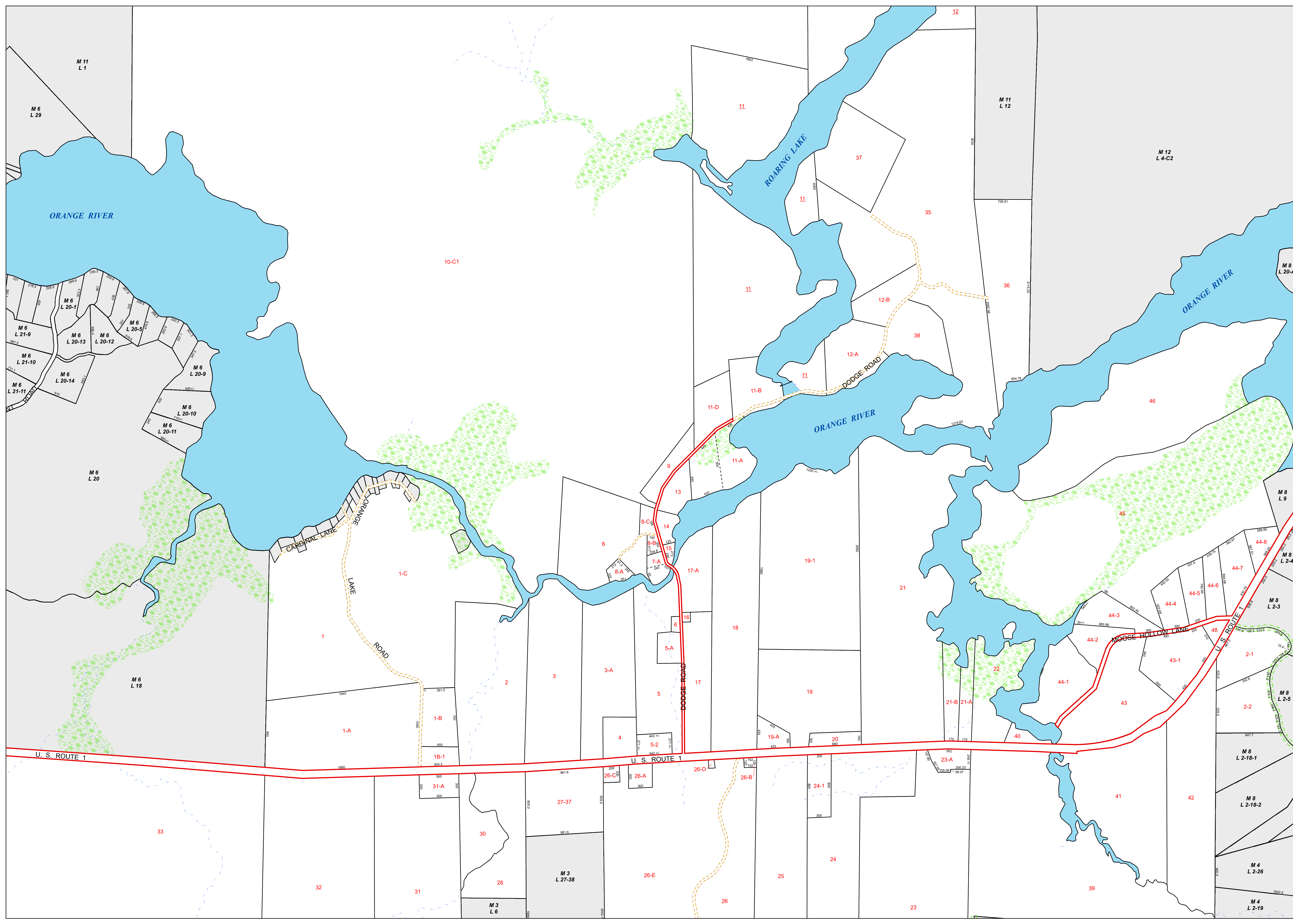
For Assessment Purposes.
Not to be used for conveyances.

Originally compiled in 2005
by James W. Sewall Company.


Updated through April 1, 2016
by
Eastern Mapping Services
Newburgh, Maine
Tel. (207) 234-2777



Map 7
Printed: 11/29/2016
Effective Date: 4/1/2016



**TOWN OF
WHITING
WASHINGTON CO.
MAINE**



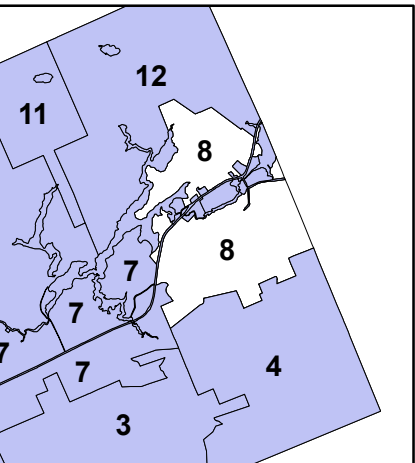
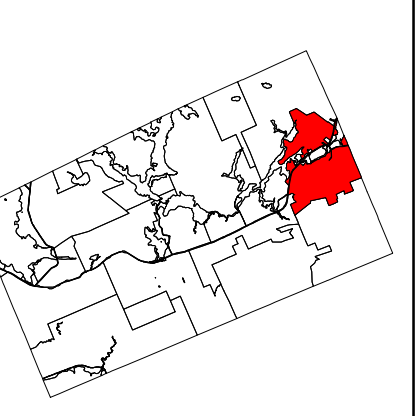
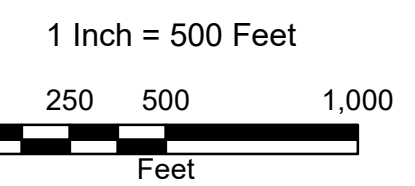
LEGEND

- Property Line
- - - Old Property Line
- Easement
- - - Easement Line
- - - Town Line
- Public Right of Way
- Private Right of Way
- Swale
- Swamp
- Lake, Pond or River
- Stream

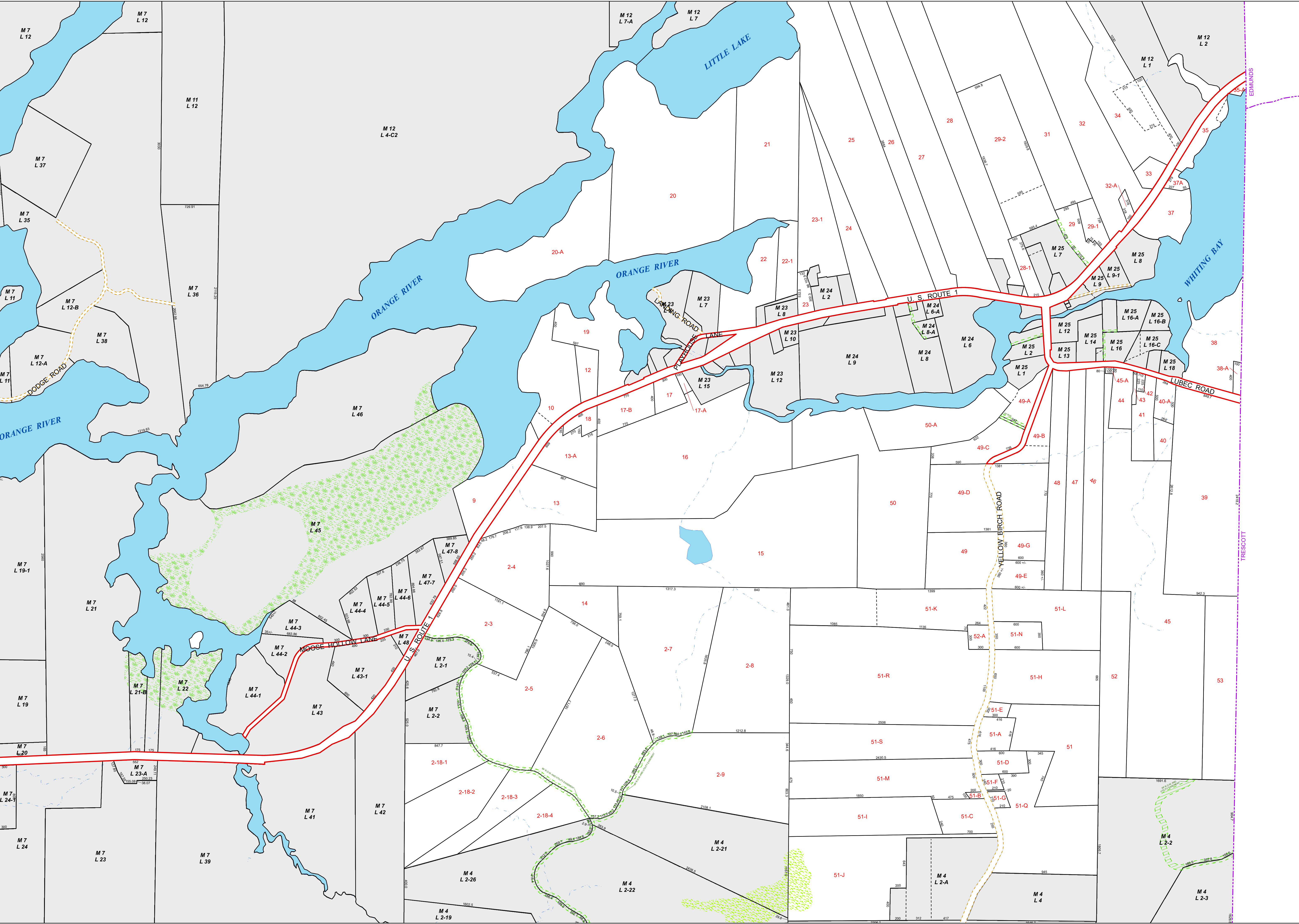
For Assessment Purposes.
Not to be used for conveyances.

Originally compiled in 2005
by James W. Sewall Company.


Updated through April 1, 2016
by
Eastern Mapping Services
Newburgh, Maine
Tel. (207) 234-2777



Map 8
Printed: 11/29/2016
Effective Date: 4/1/2016



TOWN OF
WHITING
WASHINGTON CO.
MAINE

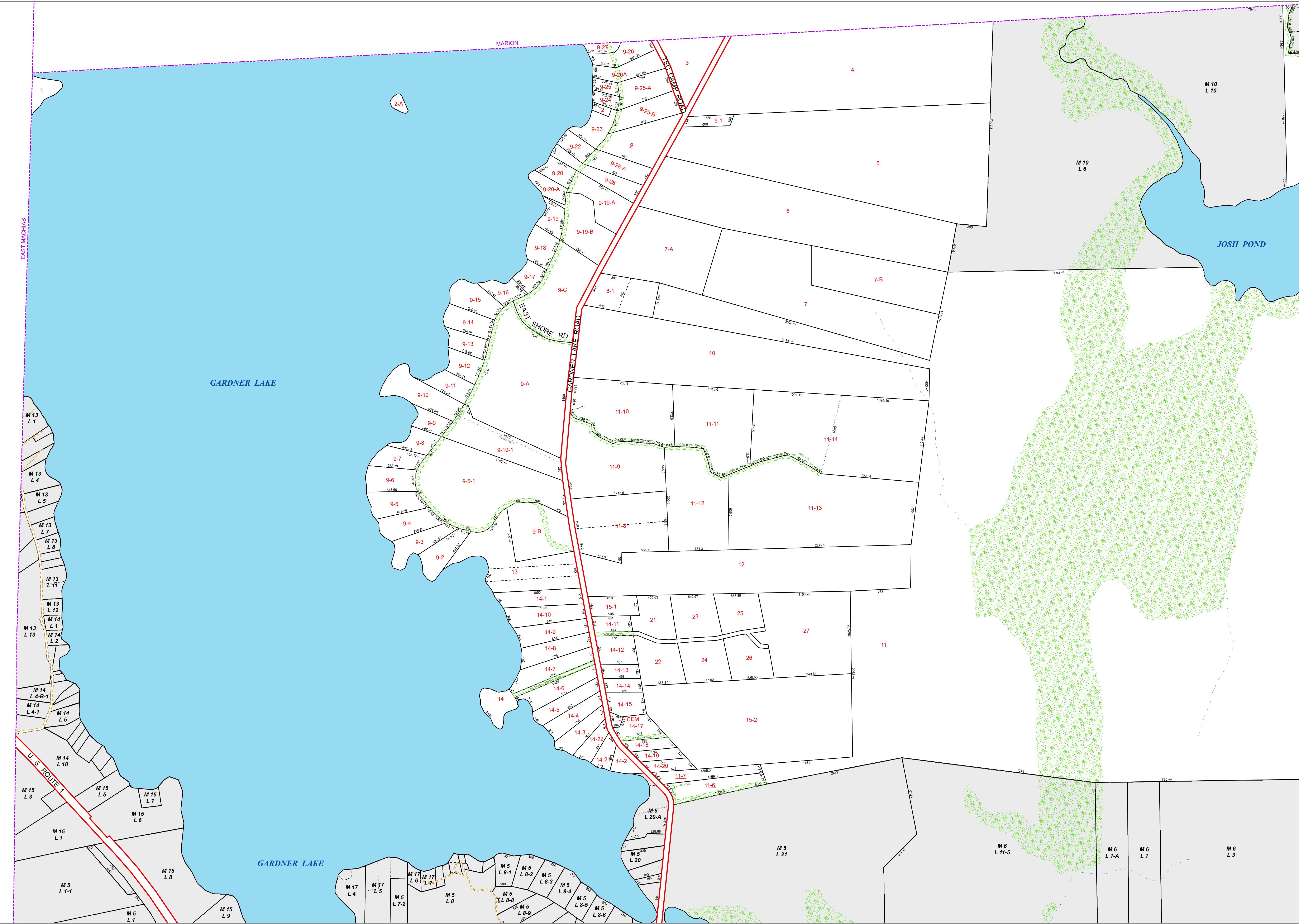
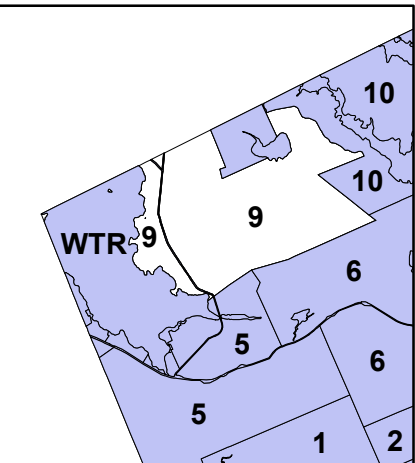
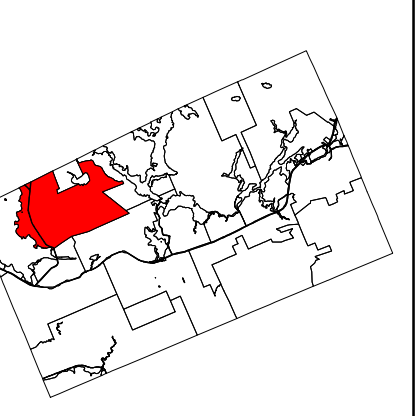
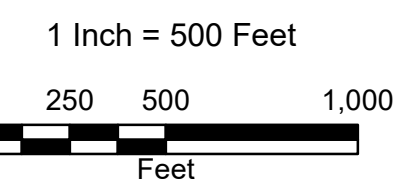


- LEGEND**
- Property Line
 - - - Old Property Line
 - ▨ Easement
 - - - Easement Line
 - - - Town Line
 - Public Right of Way
 - - - Private Right of Way
 - ▨ Swale
 - ▨ Swamp
 - Lake, Pond or River
 - - - Stream


For Assessment Purposes.
Not to be used for conveyances.

Originally compiled in 2005
by James W. Sewall Company.

Updated through April 1, 2016
by
Eastern Mapping Services
Newburgh, Maine
Tel. (207) 234-2777



TOWN OF
WHITING
WASHINGTON CO.
MAINE



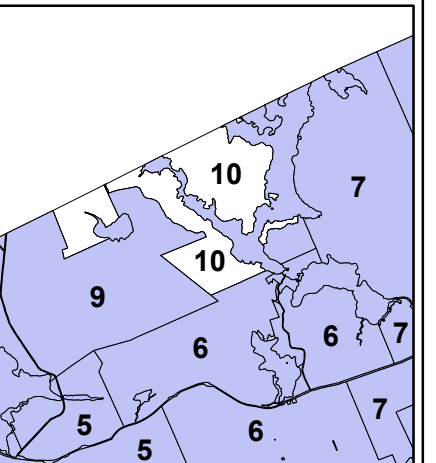
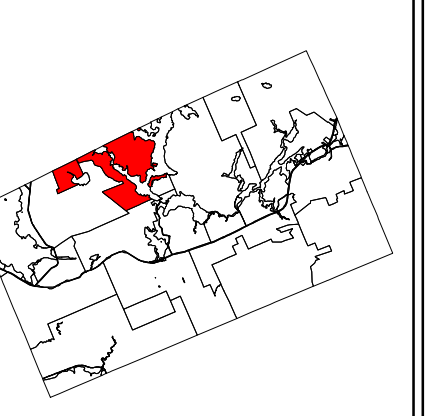
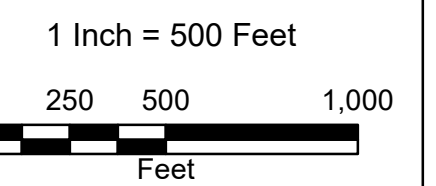
LEGEND

- Property Line
- - - Old Property Line
- ▨ Easement
- - - Easement Line
- - - Town Line
- Public Right of Way
- - - Private Right of Way
- ▨ Swale
- ▨ Swamp
- Lake, Pond or River
- - - Stream

For Assessment Purposes.
Not to be used for conveyances.

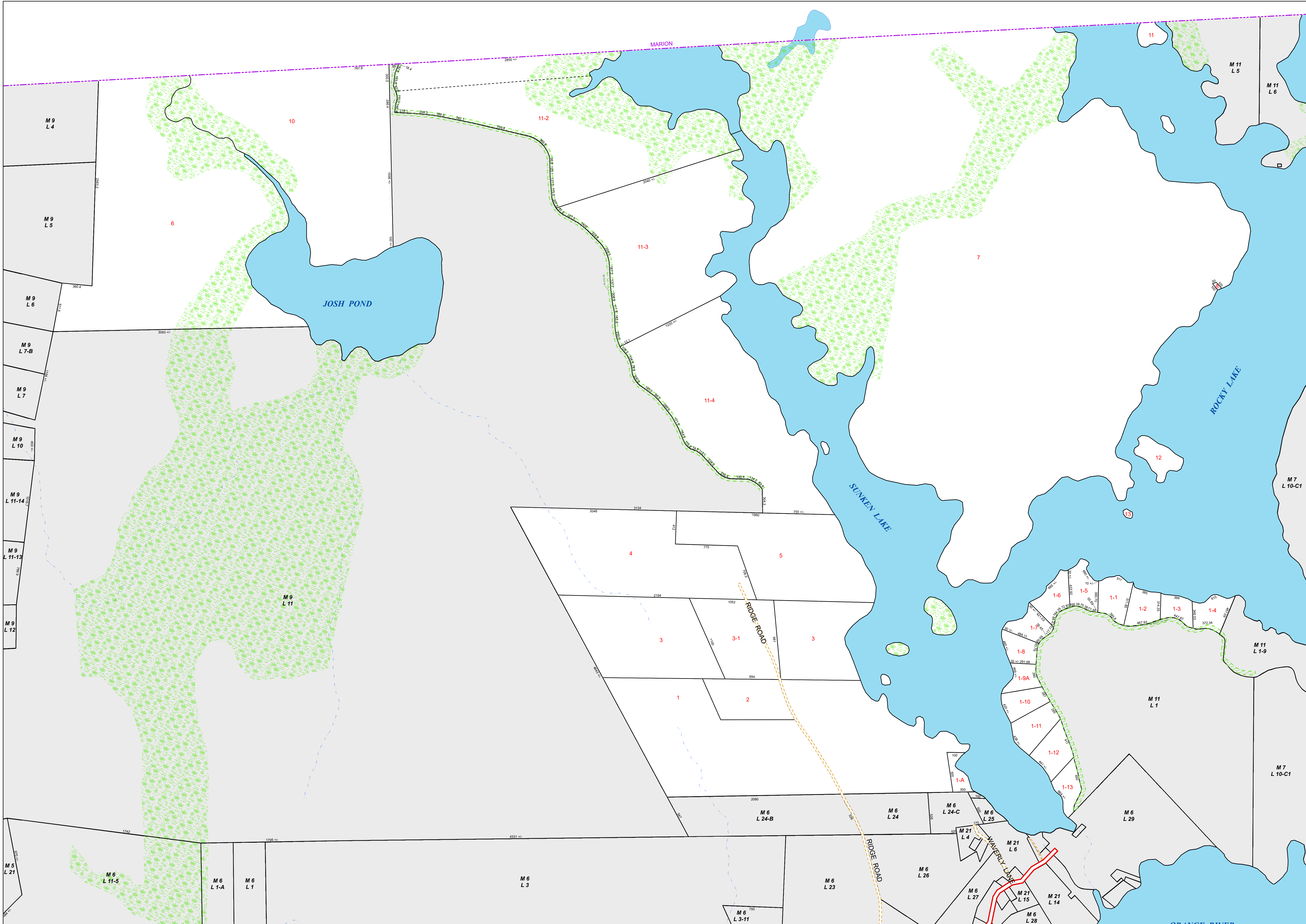
Originally compiled in 2005
by James W. Sewall Company.

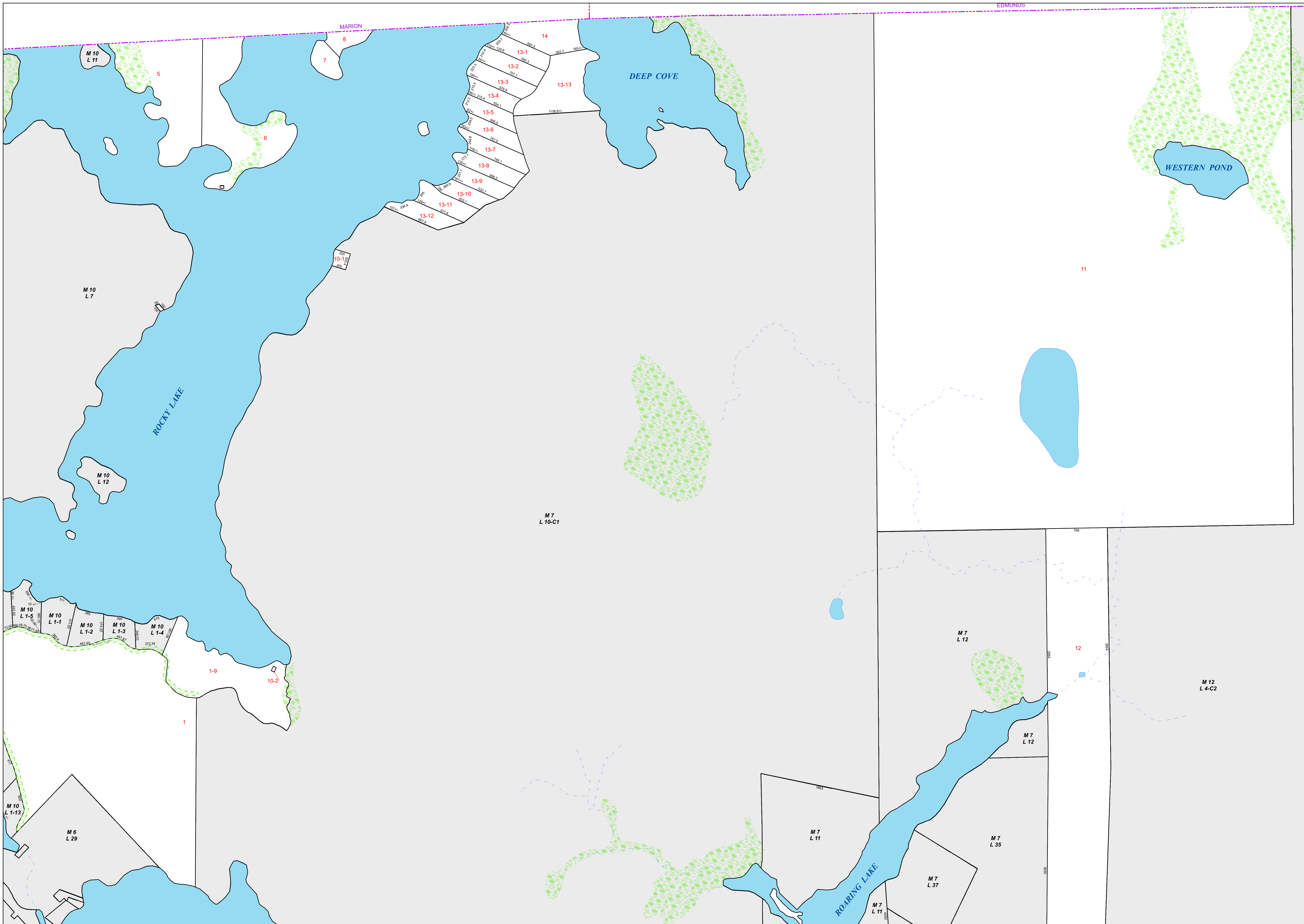
Updated through April 1, 2016
by
Eastern Mapping Services
Newburgh, Maine
Tel. (207) 234-2777




Map 10

Printed: 11/29/2016
Effective Date: 4/1/2016





TOWN OF
WHITING
WASHINGTON CO.
MAINE



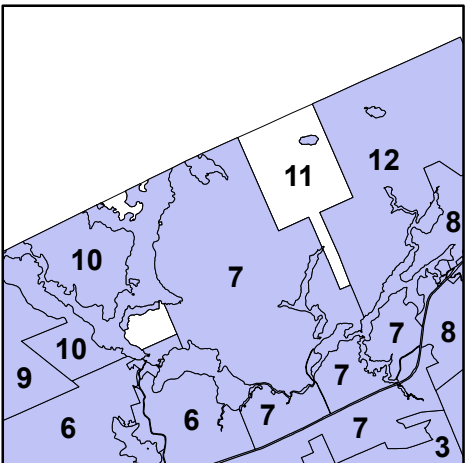
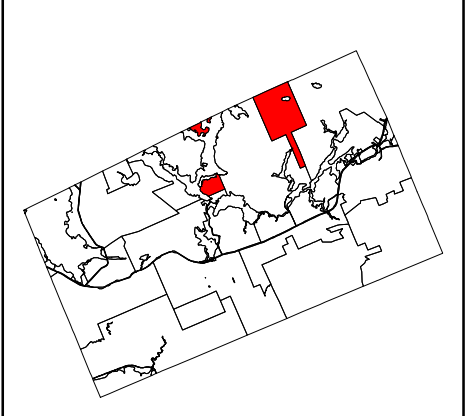
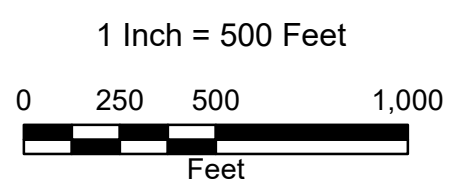
LEGEND

- Property Line
- - - Old Property Line
- ▨ Easement
- - - Easement Line
- - - Town Line
- Public Right of Way
- - - Private Right of Way
- ▨ Swale
- ▨ Swamp
- Lake, Pond or River
- - - Stream


For Assessment Purposes.
Not to be used for conveyances.

Originally compiled in 2005
by James W. Sewall Company.

Updated through April 1, 2016
by
Eastern Mapping Services
Newburgh, Maine
Tel. (207) 234-2777



TOWN OF
WHITING
WASHINGTON CO.
MAINE



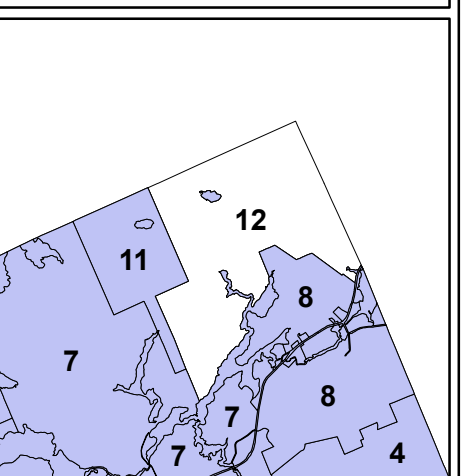
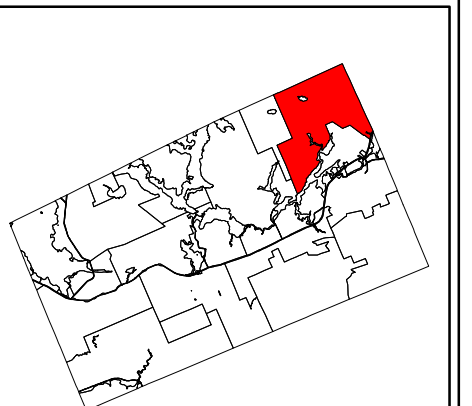
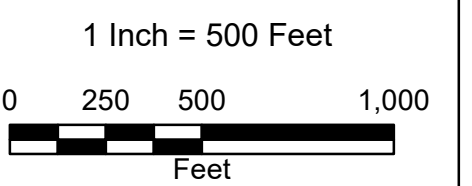
LEGEND

- Property Line
- - - Old Property Line
- Easement
- - - Easement Line
- - - Town Line
- Public Right of Way
- Private Right of Way
- Swale
- Swamp
- Lake, Pond or River
- Stream

For Assessment Purposes.
Not to be used for conveyances.

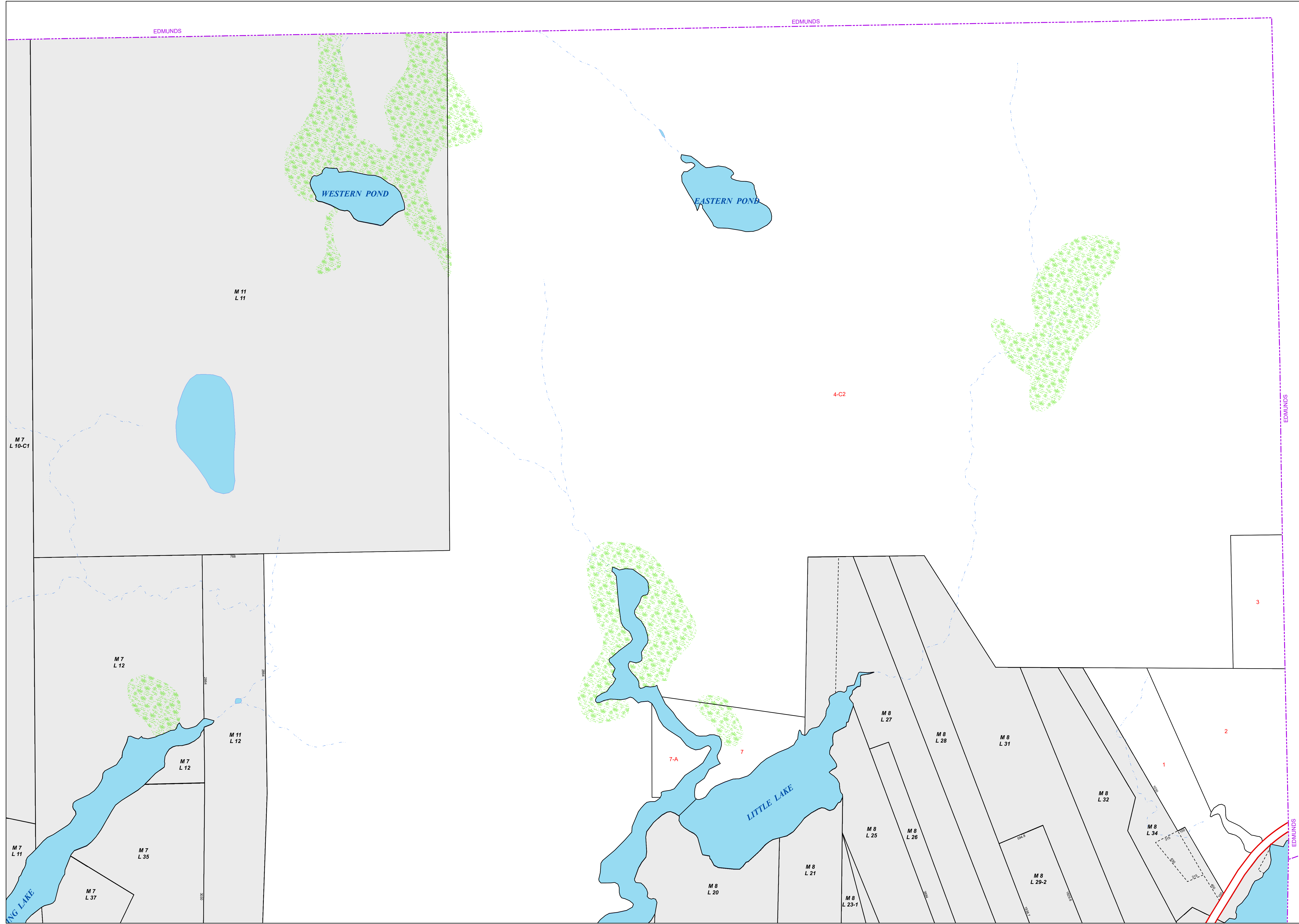
Originally compiled in 2005
by James W. Sewall Company.

Updated through April 1, 2016
by
Eastern Mapping Services
Newburgh, Maine
Tel. (207) 234-2777




Map 12

Printed: 11/29/2016
Effective Date: 4/1/2016



TOWN OF
WHITING
WASHINGTON CO.
MAINE



LEGEND

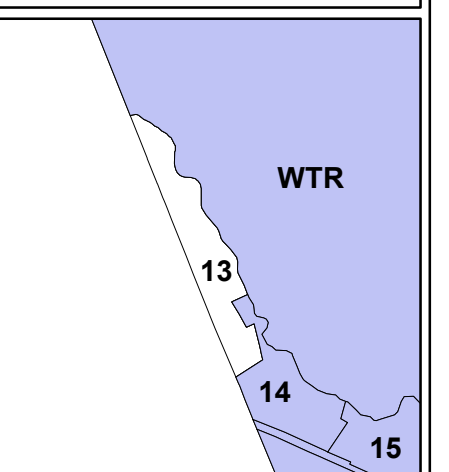
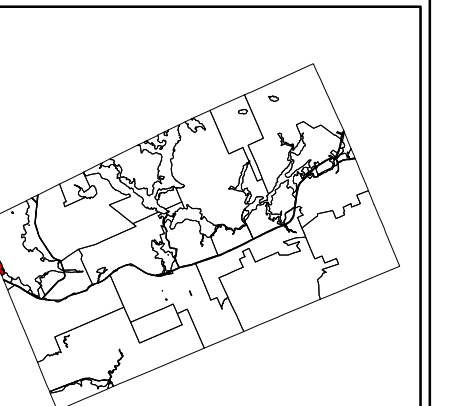
- Property Line
- Old Property Line
- Easement
- Easement Line
- Town Line
- Public Right of Way
- Private Right of Way
- Swale
- Swamp
- Lake, Pond or River
- Stream

For Assessment Purposes.
Not to be used for conveyances.

Originally compiled in 2005
by James W. Sewall Company.

Updated through April 1, 2016
by
Eastern Mapping Services
Newburgh, Maine
Tel. (207) 234-2777

1 Inch = 100 Feet
0 50 100 200
Feet




Map 13

Printed: 11/29/2016
Effective Date: 4/1/2016



TOWN OF
WHITING
WASHINGTON CO.
MAINE



LEGEND

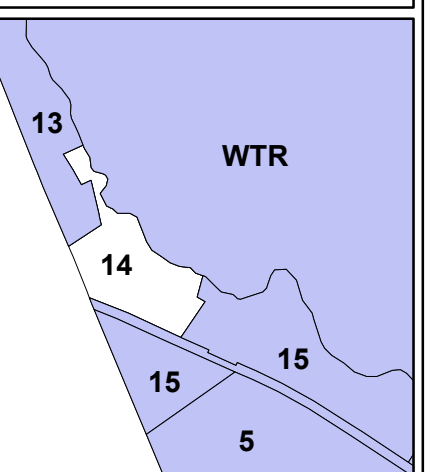
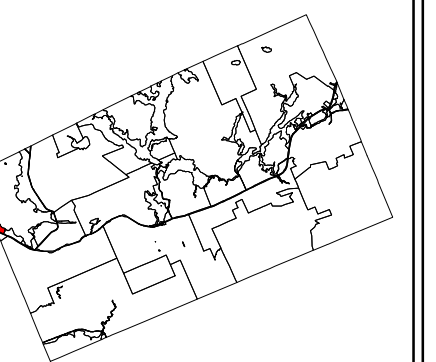
- Property Line
- Old Property Line
- Easement
- Easement Line
- Town Line
- Public Right of Way
- Private Right of Way
- Swale
- Swamp
- Lake, Pond or River
- Stream

For Assessment Purposes.
Not to be used for conveyances.

Originally compiled in 2005
by James W. Sewall Company.

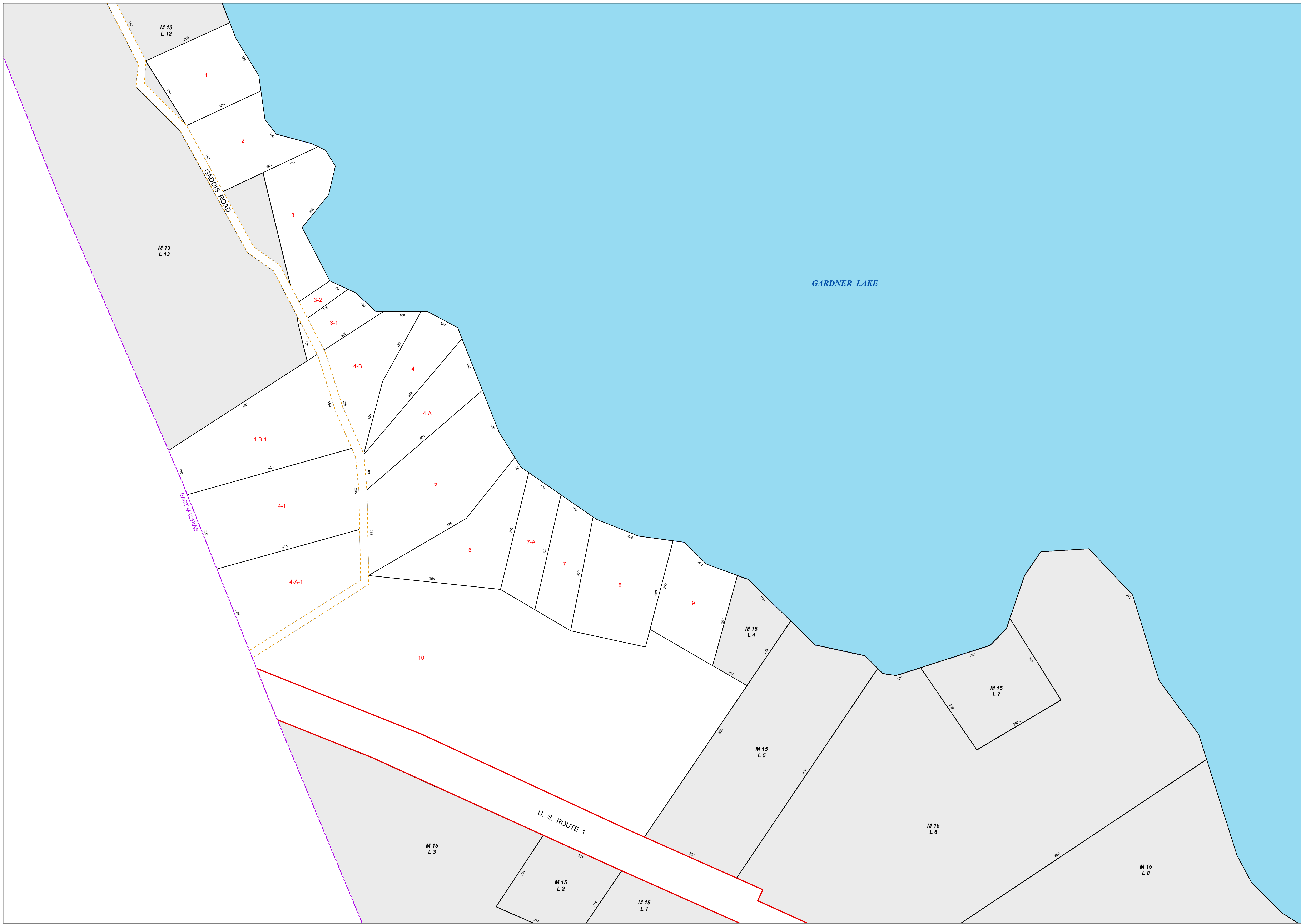
Updated through April 1, 2016
by
Eastern Mapping Services
Newburgh, Maine
Tel. (207) 234-2777

1 Inch = 100 Feet
0 50 100 200
Feet




Map 14

Printed: 11/29/2016
Effective Date: 4/1/2016



**TOWN OF
WHITING
WASHINGTON CO.
MAINE**

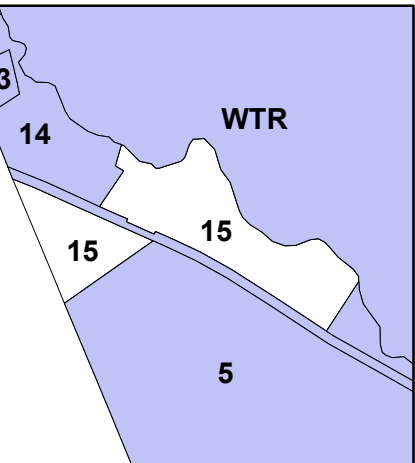
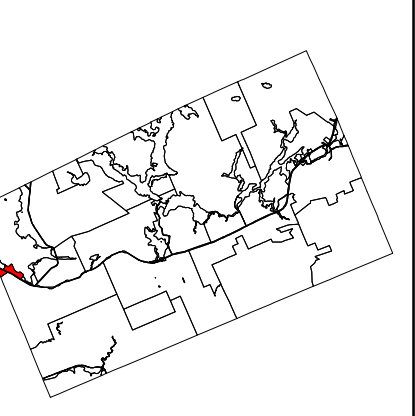
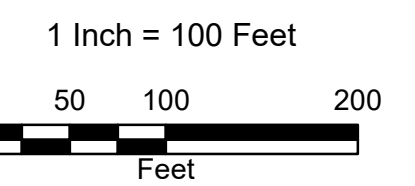


- LEGEND**
- Property Line
 - - - Old Property Line
 - ▨ Easement
 - - - Easement Line
 - Town Line
 - Public Right of Way
 - - - Private Right of Way
 - ▨ Swale
 - ▨ Swamp
 - Lake, Pond or River
 - Stream

For Assessment Purposes.
Not to be used for conveyances.

Originally compiled in 2005
by James W. Sewall Company.


Updated through April 1, 2016
by
Eastern Mapping Services
Newburgh, Maine
Tel. (207) 234-2777



Map 15
Printed: 11/29/2016
Effective Date: 4/1/2016



TOWN OF
WHITING
WASHINGTON CO.
MAINE



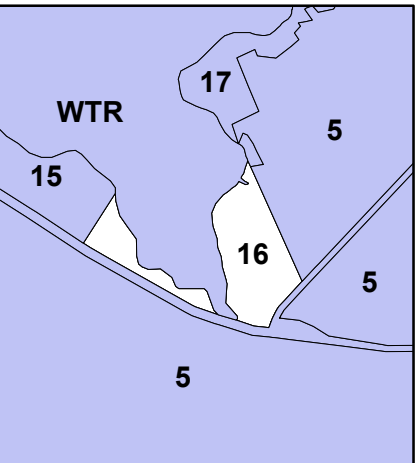
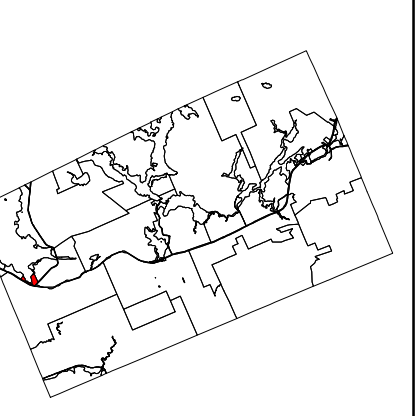
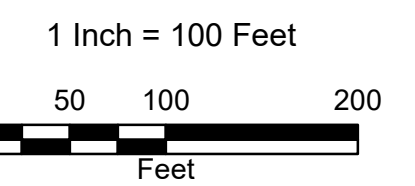
LEGEND

- Property Line
- - - Old Property Line
- Easement
- - - Easement Line
- - - Town Line
- Public Right of Way
- - - Private Right of Way
- Swale
- Swamp
- Lake, Pond or River
- - - Stream

For Assessment Purposes.
Not to be used for conveyances.

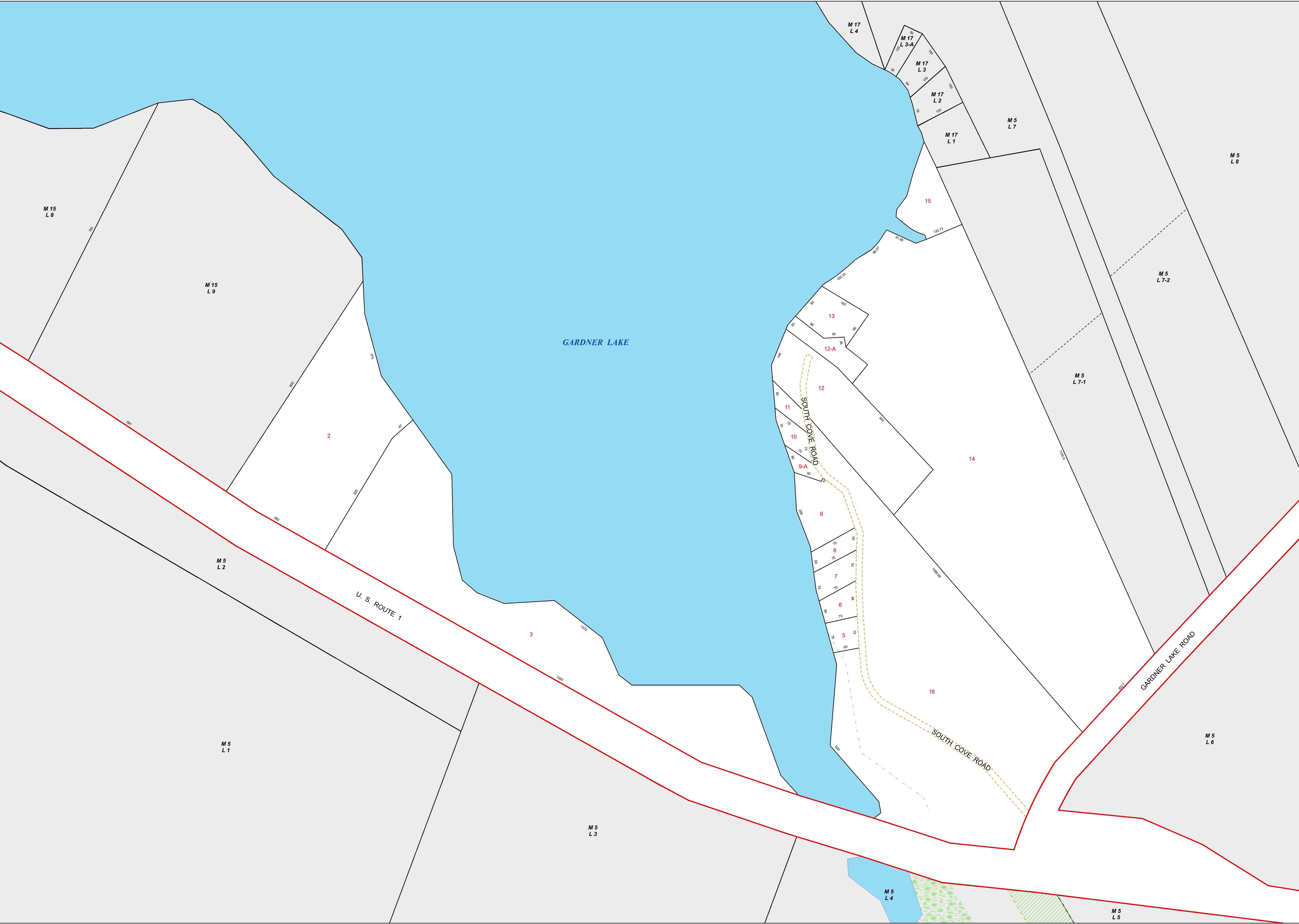
Originally compiled in 2005
by James W. Sewall Company.

Updated through April 1, 2016
by
Eastern Mapping Services
Newburgh, Maine
Tel. (207) 234-2777




Map 16

Printed: 11/29/2016
Effective Date: 4/1/2016



TOWN OF
WHITING
WASHINGTON CO.
MAINE



LEGEND

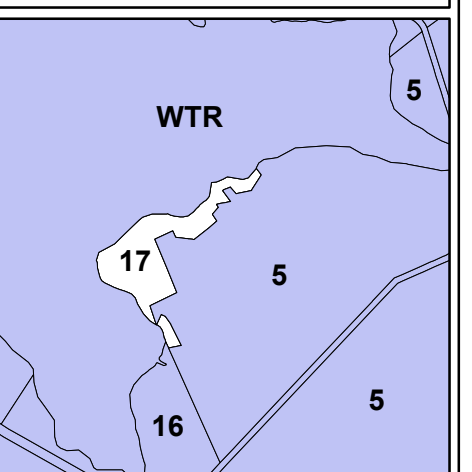
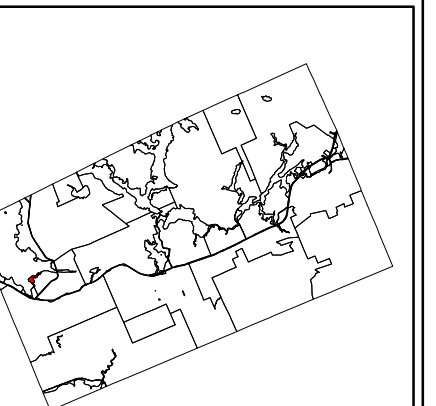
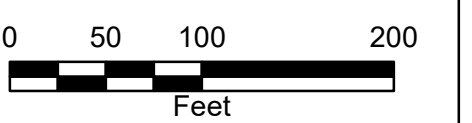
- Property Line
- - - Old Property Line
- Easement
- - - Easement Line
- - - Town Line
- Public Right of Way
- Private Right of Way
- Swale
- Swamp
- Lake, Pond or River
- Stream

For Assessment Purposes.
Not to be used for conveyances.

Originally compiled in 2005
by James W. Sewall Company.

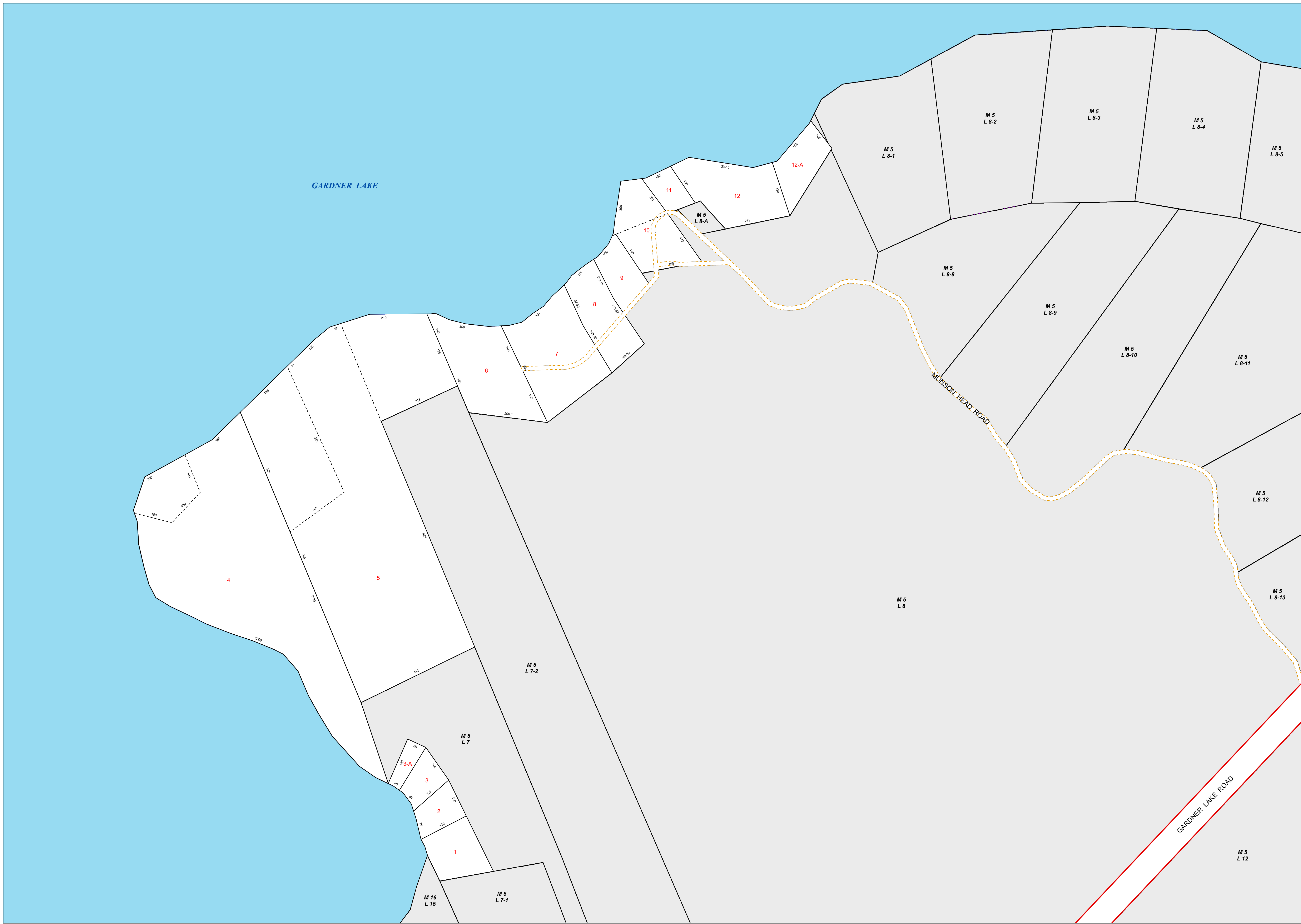
Updated through April 1, 2016
by
Eastern Mapping Services
Newburgh, Maine
Tel. (207) 234-2777

1 Inch = 100 Feet




Map 17

Printed: 11/29/2016
Effective Date: 4/1/2016



TOWN OF
WHITING
WASHINGTON CO.
MAINE



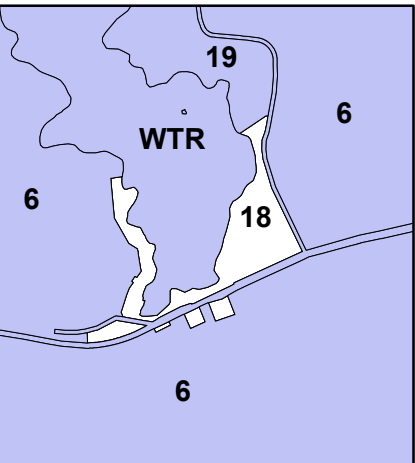
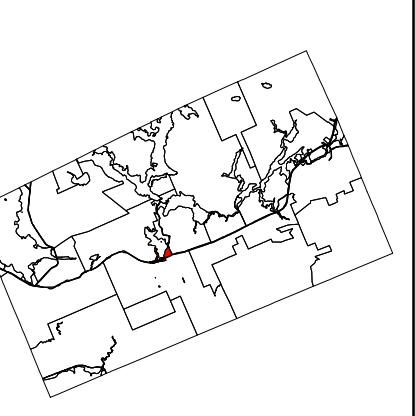
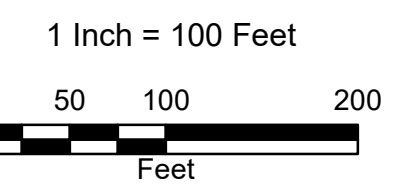
LEGEND

- Property Line
- Old Property Line
- Easement
- Easement Line
- Town Line
- Public Right of Way
- Private Right of Way
- Swale
- Swamp
- Lake, Pond or River
- Stream

For Assessment Purposes.
Not to be used for conveyances.

Originally compiled in 2005
by James W. Sewall Company.

Updated through April 1, 2016
by
Eastern Mapping Services
Newburgh, Maine
Tel. (207) 234-2777




Map 18

Printed: 11/29/2016
Effective Date: 4/1/2016



TOWN OF
WHITING
WASHINGTON CO.
MAINE

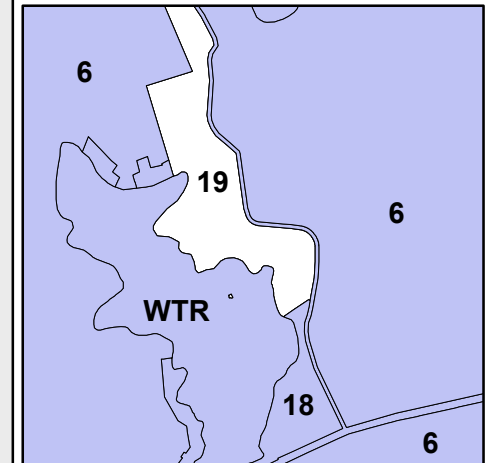
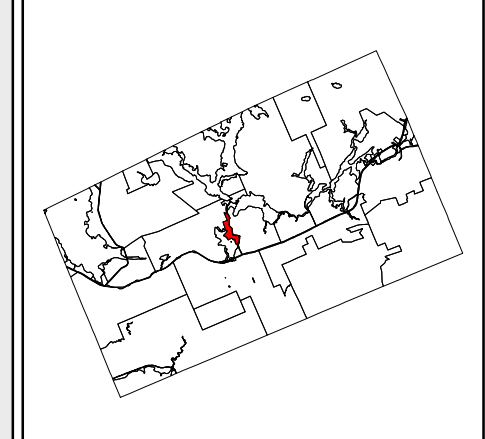
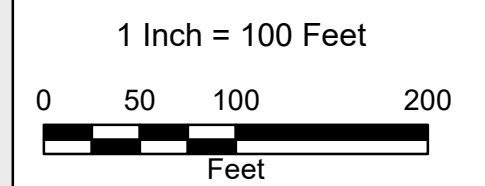


- LEGEND**
- Property Line
 - - - Old Property Line
 - Easement
 - - - Easement Line
 - - - Town Line
 - Public Right of Way
 - Private Right of Way
 - Swale
 - Swamp
 - Lake, Pond or River
 - Stream

For Assessment Purposes.
Not to be used for conveyances.

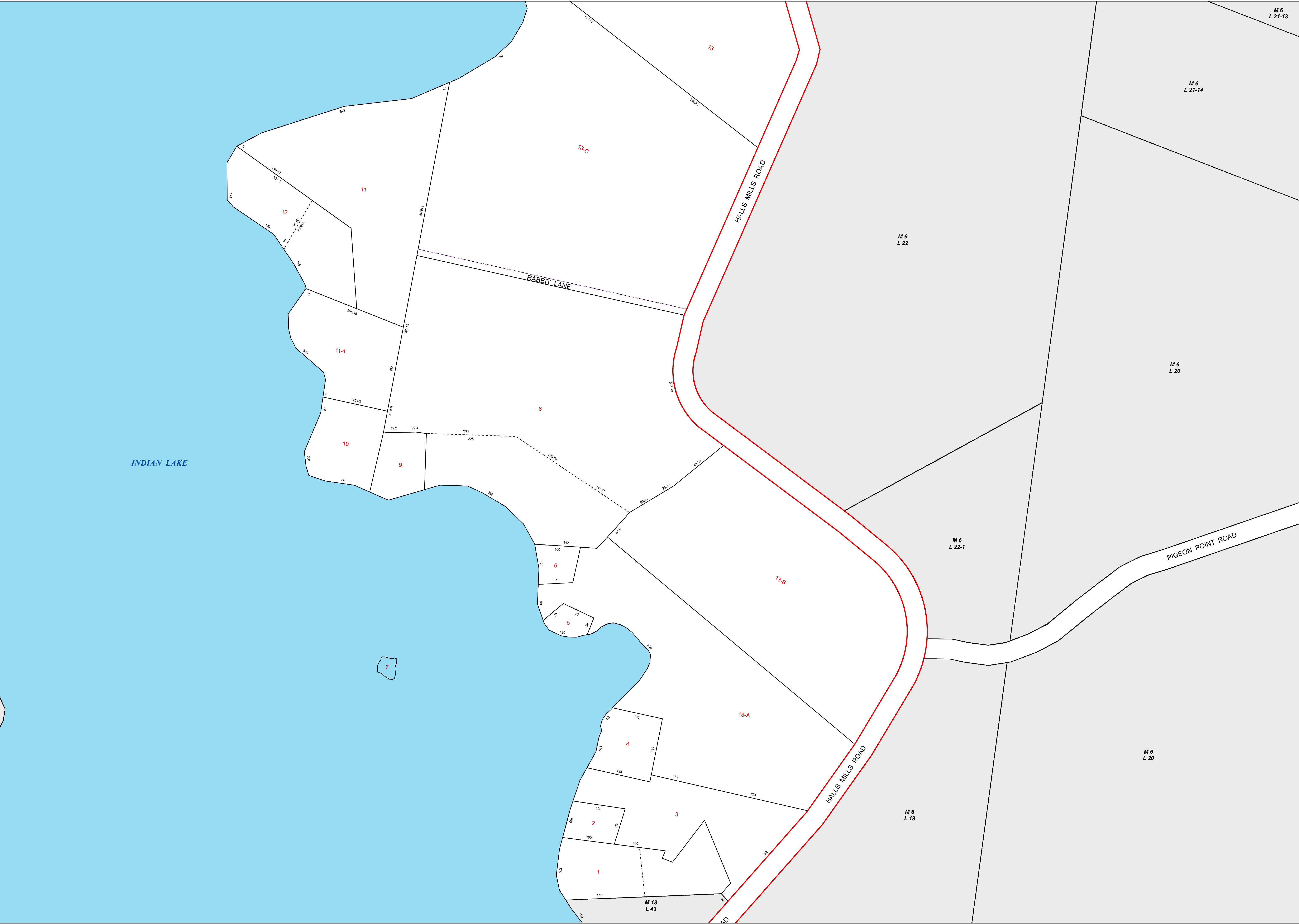
Originally compiled in 2005
by James W. Sewall Company.

Updated through April 1, 2016
by
Eastern Mapping Services
Newburgh, Maine
Tel. (207) 234-2777




Map 19

Printed: 11/29/2016
Effective Date: 4/1/2016



TOWN OF
WHITING
WASHINGTON CO.
MAINE



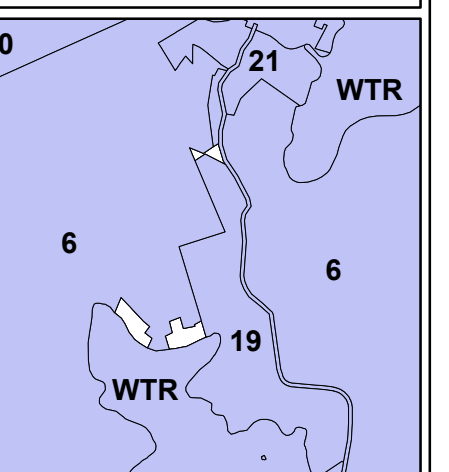
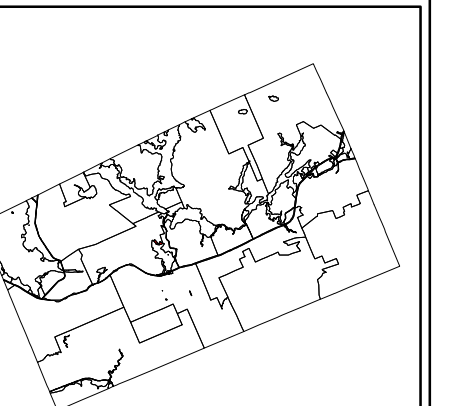
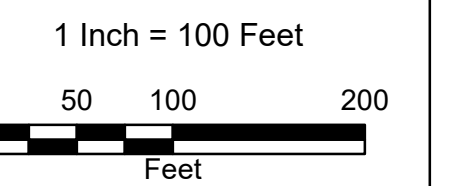
LEGEND

- Property Line
- - - Old Property Line
- Easement
- - - Easement Line
- - - Town Line
- Public Right of Way
- Private Right of Way
- Swale
- Swamp
- Lake, Pond or River
- Stream

For Assessment Purposes.
Not to be used for conveyances.

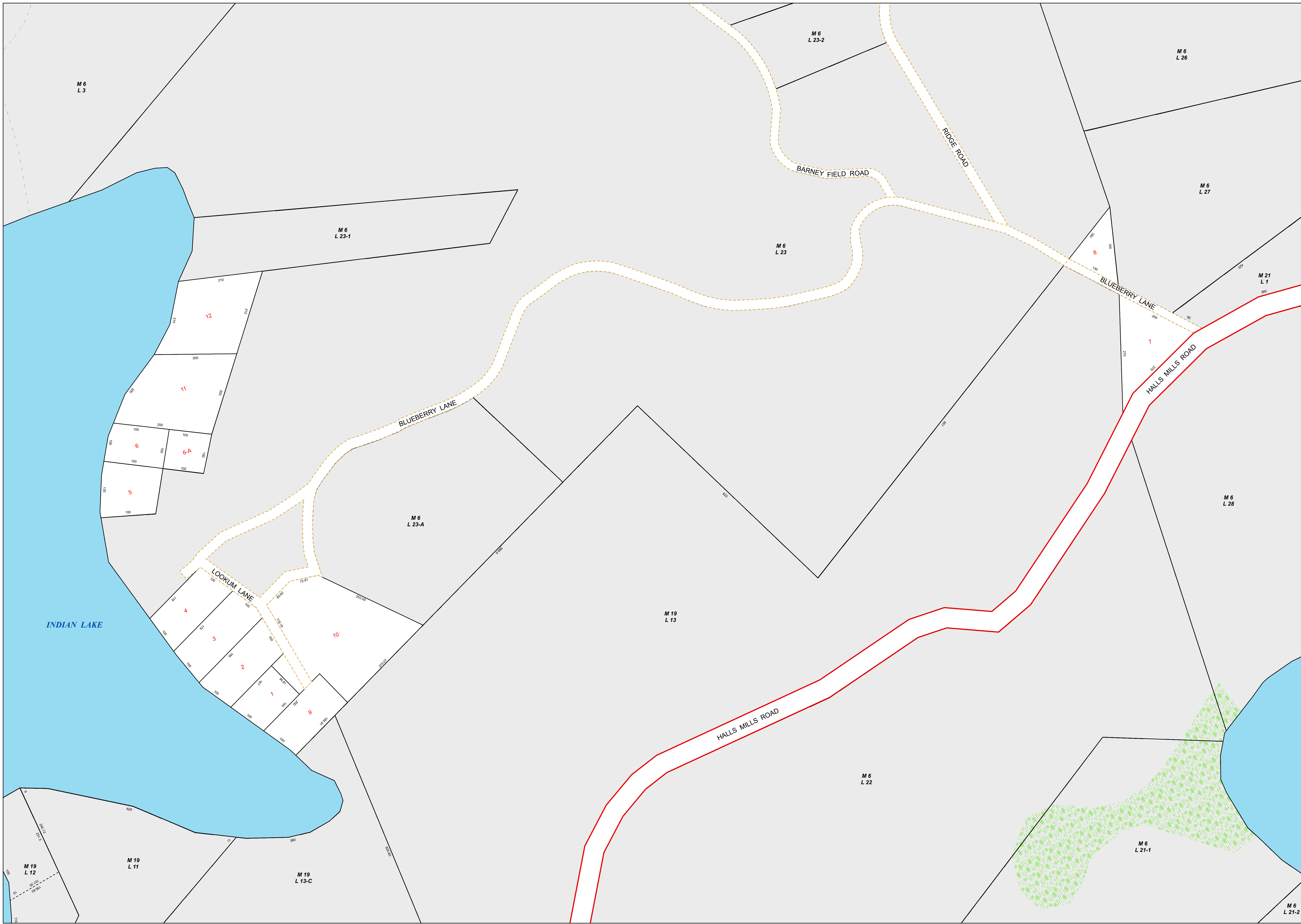
Originally compiled in 2005
by James W. Sewall Company.

Updated through April 1, 2016
by
Eastern Mapping Services
Newburgh, Maine
Tel. (207) 234-2777




Map 20

Printed: 11/29/2016
Effective Date: 4/1/2016



TOWN OF
WHITING
WASHINGTON CO.
MAINE



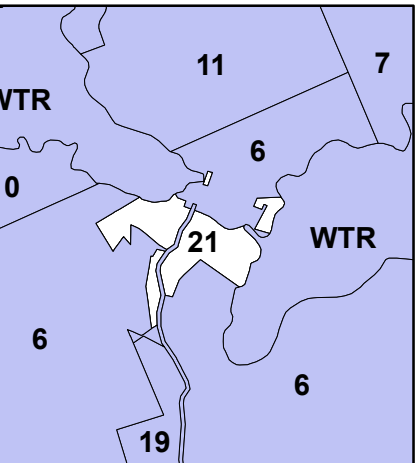
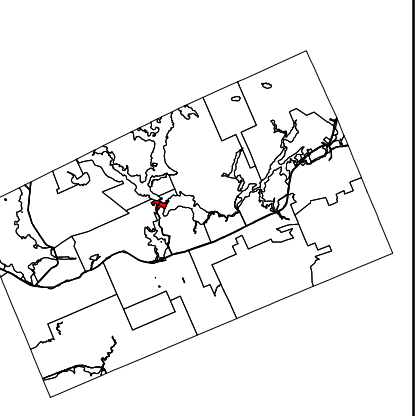
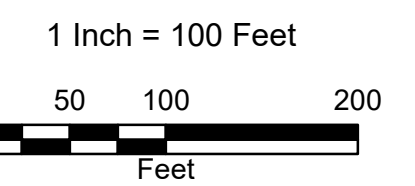
LEGEND

- Property Line
- - - Old Property Line
- Easement
- - - Easement Line
- - - Town Line
- Public Right of Way
- Private Right of Way
- Swale
- Swamp
- Lake, Pond or River
- Stream

For Assessment Purposes.
Not to be used for conveyances.

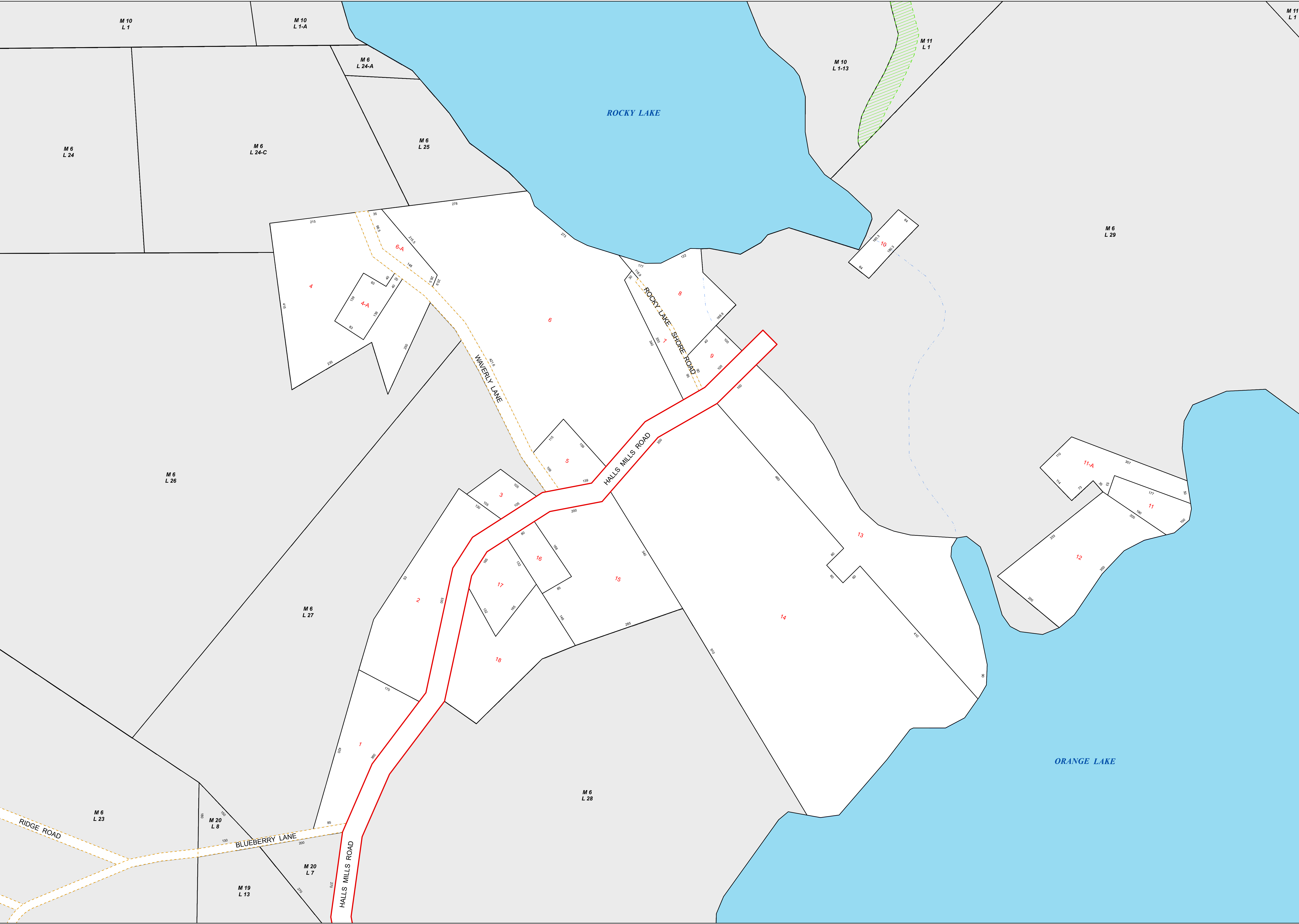
Originally compiled in 2005
by James W. Sewall Company.

Updated through April 1, 2016
by
Eastern Mapping Services
Newburgh, Maine
Tel. (207) 234-2777




Map 21

Printed: 11/29/2016
Effective Date: 4/1/2016



TOWN OF
WHITING
WASHINGTON CO.
MAINE



LEGEND

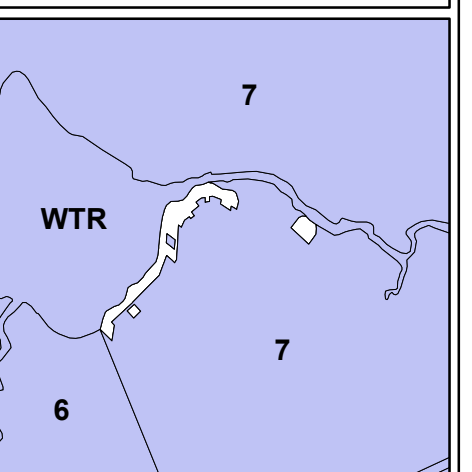
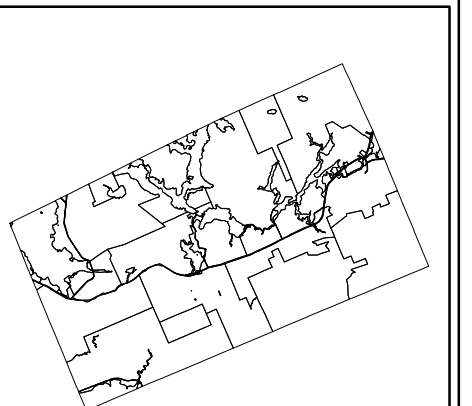
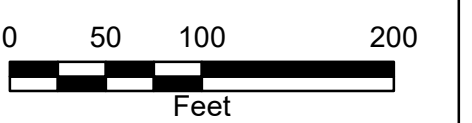
- Property Line
- - - Old Property Line
- Easement
- - - Easement Line
- Town Line
- Public Right of Way
- - - Private Right of Way
- Swale
- Swamp
- Lake, Pond or River
- Stream

For Assessment Purposes.
Not to be used for conveyances.

Originally compiled in 2005
by James W. Sewall Company.

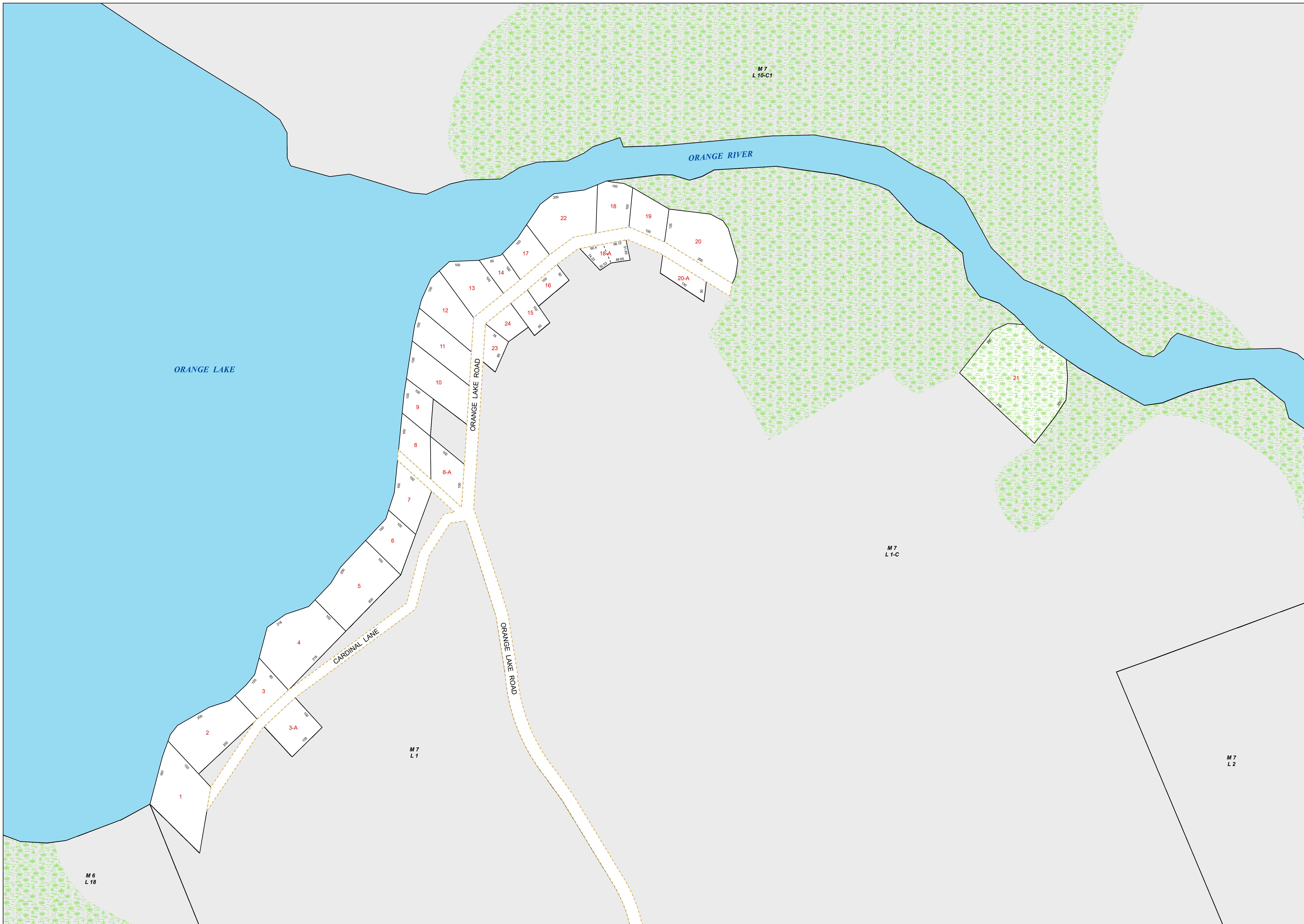
Updated through April 1, 2016
by
Eastern Mapping Services
Newburgh, Maine
Tel. (207) 234-2777

1 Inch = 100 Feet



Map 22

Printed: 11/29/2016
Effective Date: 4/1/2016




M7
L1-C

M7
L1

M7
L2

M6
L18

TOWN OF
WHITING
WASHINGTON CO.
MAINE



LEGEND

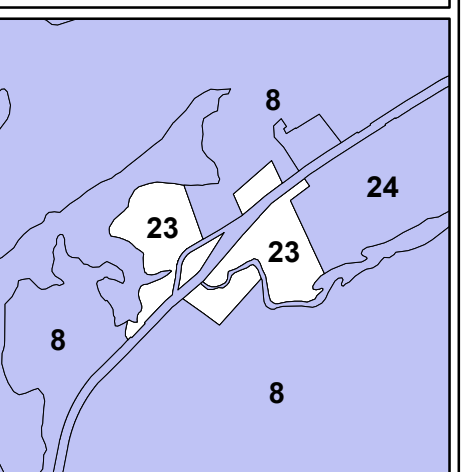
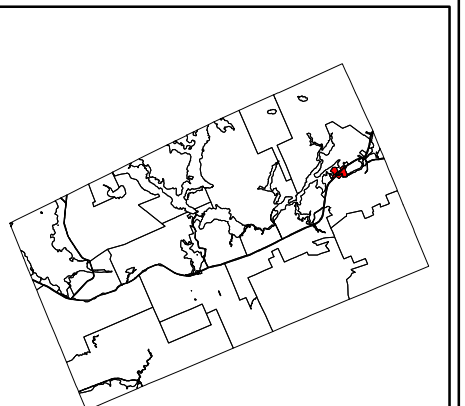
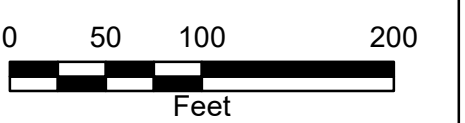
- Property Line
- - - Old Property Line
- ▨ Easement
- - - Easement Line
- Town Line
- Public Right of Way
- - - Private Right of Way
- ▨ Swale
- ▨ Swamp
- Lake, Pond or River
- - - Stream

For Assessment Purposes.
Not to be used for conveyances.

Originally compiled in 2005
by James W. Sewall Company.

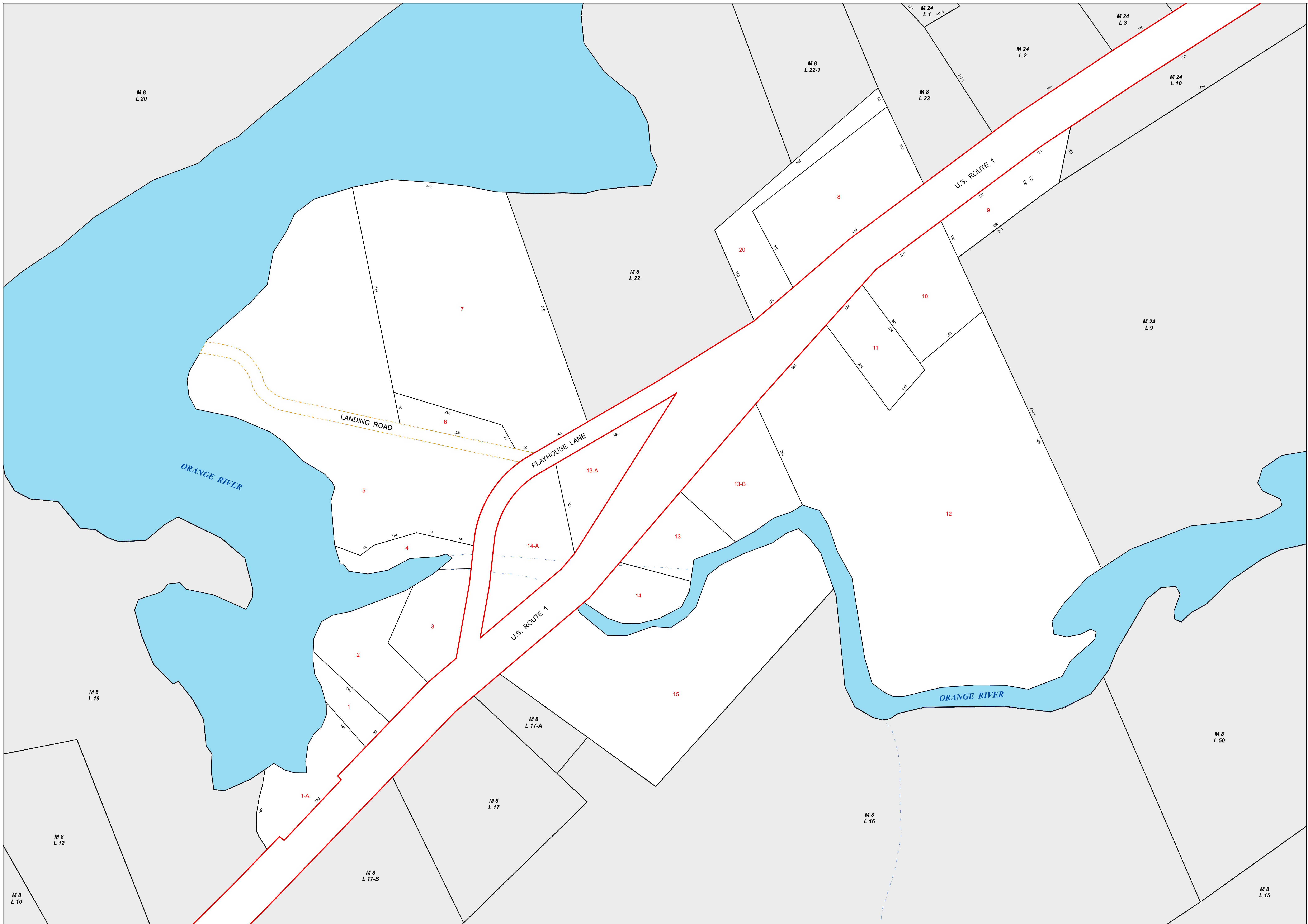
Updated through April 1, 2016
by
Eastern Mapping Services
Newburgh, Maine
Tel. (207) 234-2777

1 Inch = 100 Feet




Map 23

Printed: 11/29/2016
Effective Date: 4/1/2016



TOWN OF
WHITING
WASHINGTON CO.
MAINE



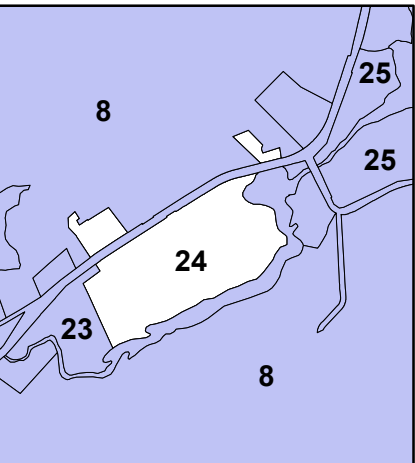
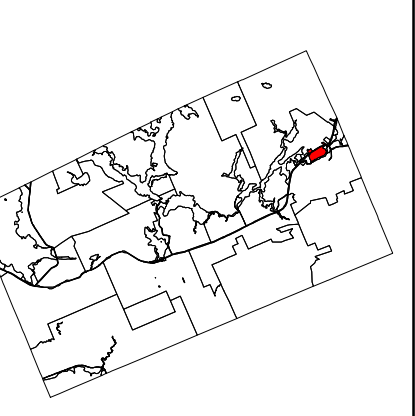
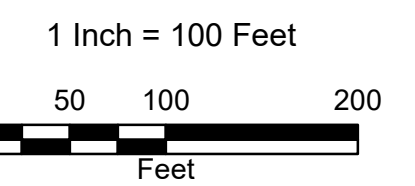
LEGEND

- Property Line
- - - Old Property Line
- Easement
- - - Easement Line
- - - Town Line
- Public Right of Way
- Private Right of Way
- Swale
- Swamp
- Lake, Pond or River
- Stream

For Assessment Purposes.
Not to be used for conveyances.

Originally compiled in 2005
by James W. Sewall Company.


Updated through April 1, 2016
by
Eastern Mapping Services
Newburgh, Maine
Tel. (207) 234-2777



Map 24
Printed: 11/29/2016
Effective Date: 4/1/2016



TOWN OF
WHITING
WASHINGTON CO.
MAINE



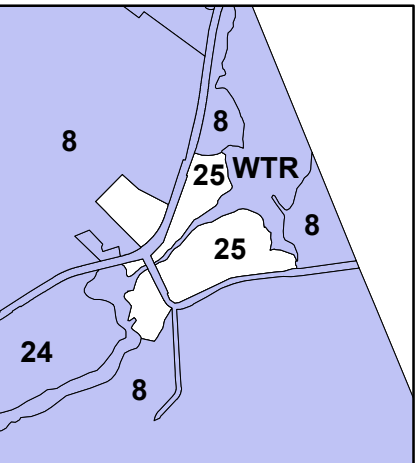
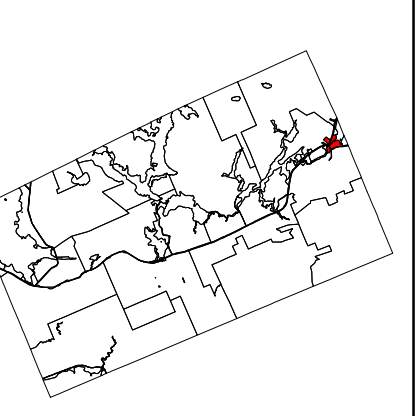
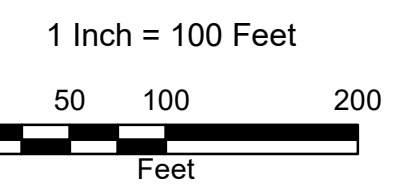
LEGEND

- Property Line
- - - Old Property Line
- Easement
- - - Easement Line
- - - Town Line
- Public Right of Way
- - - Private Right of Way
- Swale
- Swamp
- Lake, Pond or River
- - - Stream

For Assessment Purposes.
Not to be used for conveyances.

Originally compiled in 2005
by James W. Sewall Company.

Updated through April 1, 2016
by
Eastern Mapping Services
Newburgh, Maine
Tel. (207) 234-2777



Map 25
Printed: 11/29/2016
Effective Date: 4/1/2016

