

4-1-2017

Town of Windham Cumberland County, Maine 2017 Property Maps

Windham (Me.). Tax Assessor's Office

James W. Sewall Co.

Follow this and additional works at: <https://digitalcommons.library.umaine.edu/towndocs>

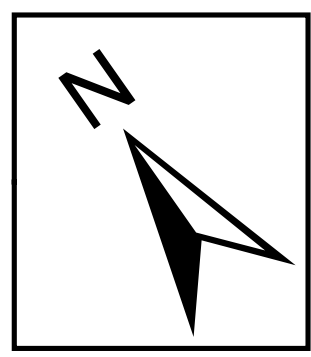
 Part of the [Geography Commons](#)

Repository Citation

Windham (Me.). Tax Assessor's Office and James W. Sewall Co., "Town of Windham Cumberland County, Maine 2017 Property Maps" (2017). *Maine Town Documents*. 6991.

<https://digitalcommons.library.umaine.edu/towndocs/6991>

This Map is brought to you for free and open access by DigitalCommons@UMaine. It has been accepted for inclusion in Maine Town Documents by an authorized administrator of DigitalCommons@UMaine. For more information, please contact um.library.technical.services@maine.edu.

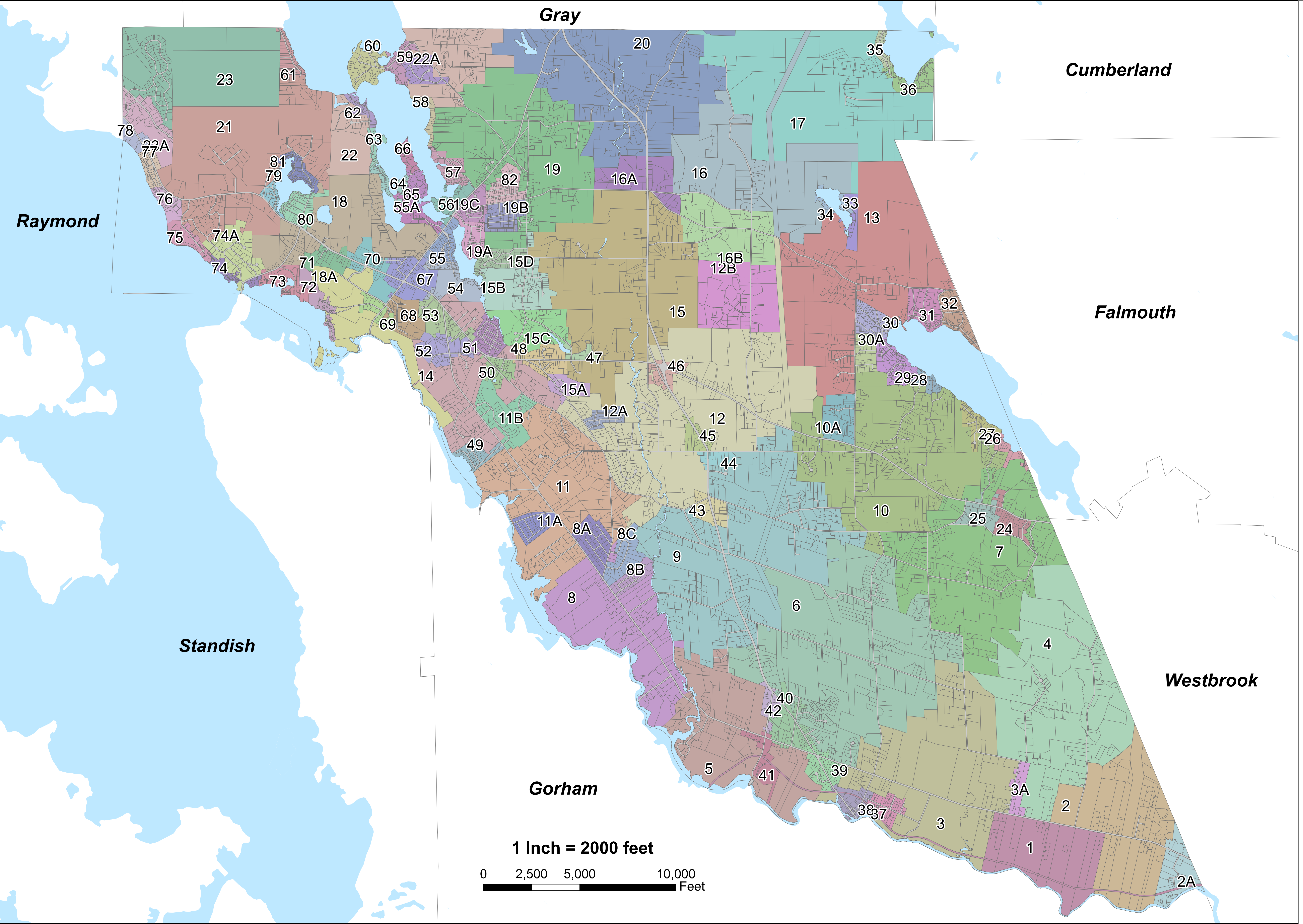


THESE MAPS ARE FOR ASSESSMENT PURPOSES ONLY AND ARE NOT FOR CONVEYANCE.
 These Tax Maps are based on original maps compiled by James W. Sewall Co.

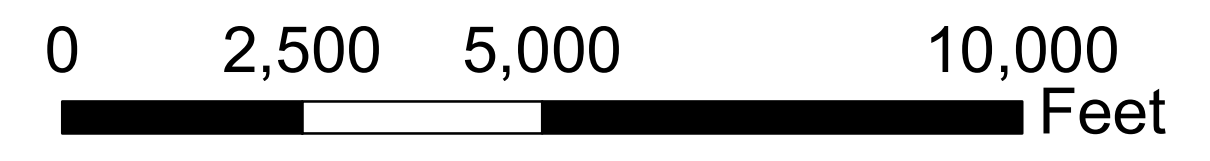
**TOWN OF WINDHAM
 CUMBERLAND COUNTY, MAINE
 2017 PROPERTY MAPS**

SOURCES:
 Windham Tax Assessor's Office
 Completion Date: April 1, 2017
 UTM NAD83 Z19N
 Prepared by: Gregory Hanscom
 Windham GIS Dept.
 Scale is based on printing at 24" x 36"

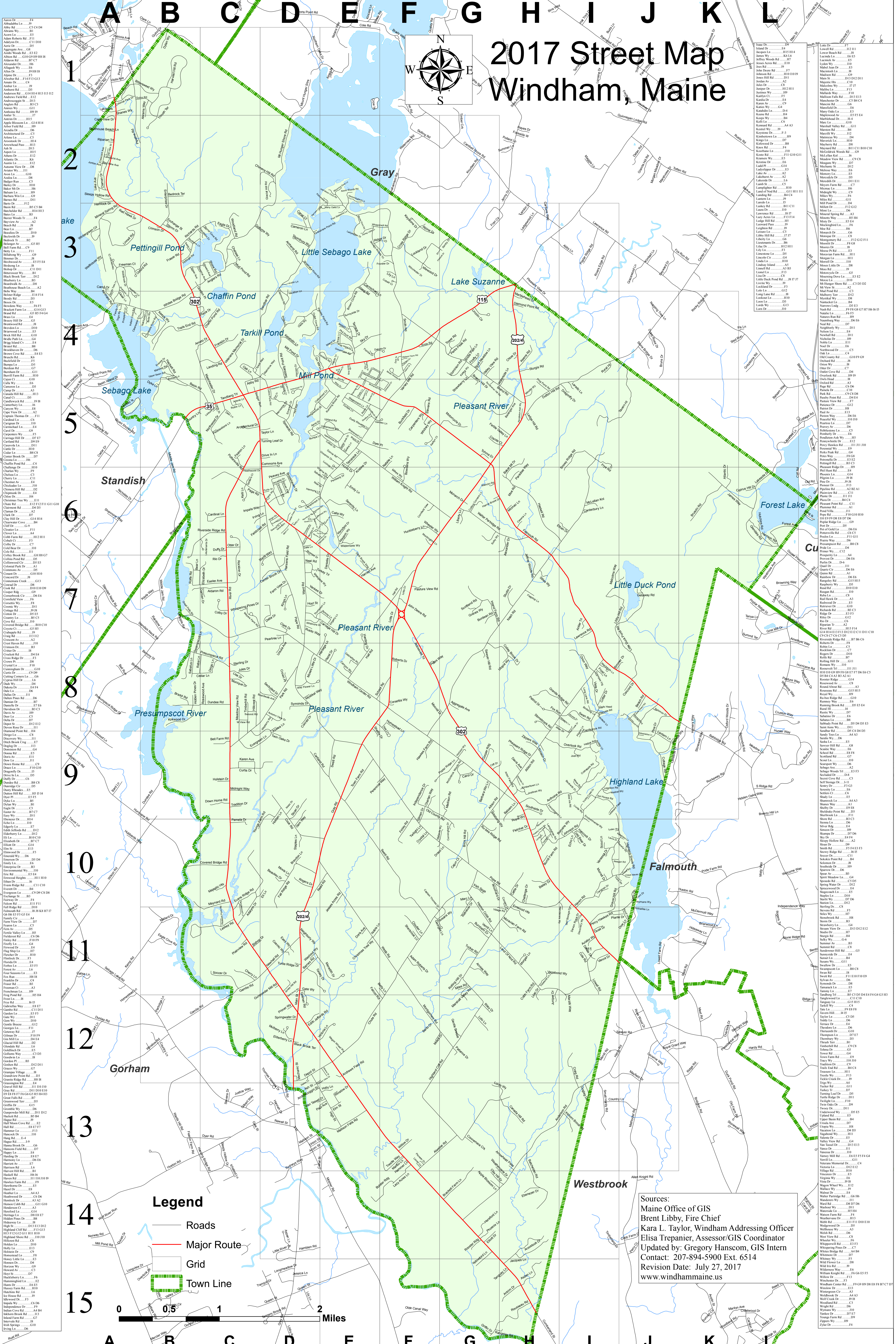
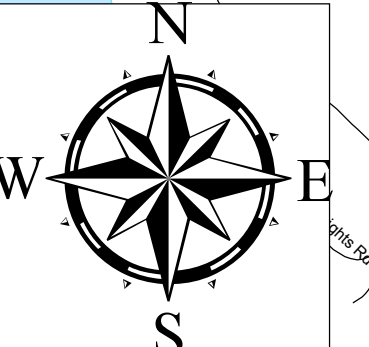
Index



1 Inch = 2000 feet



2017 Street Map Windham, Maine

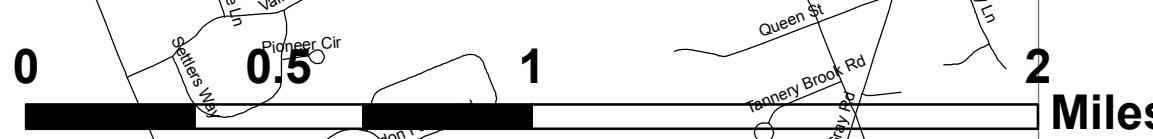


Aaron Dr. 34	Alford Dr. 10	Alford Dr. 11	Alford Dr. 12	Alford Dr. 13	Alford Dr. 14	Alford Dr. 15	Alford Dr. 16	Alford Dr. 17	Alford Dr. 18	Alford Dr. 19	Alford Dr. 20	Alford Dr. 21	Alford Dr. 22	Alford Dr. 23	Alford Dr. 24	Alford Dr. 25	Alford Dr. 26	Alford Dr. 27	Alford Dr. 28	Alford Dr. 29	Alford Dr. 30	Alford Dr. 31	Alford Dr. 32	Alford Dr. 33	Alford Dr. 34	Alford Dr. 35	Alford Dr. 36	Alford Dr. 37	Alford Dr. 38	Alford Dr. 39	Alford Dr. 40	Alford Dr. 41	Alford Dr. 42	Alford Dr. 43	Alford Dr. 44	Alford Dr. 45	Alford Dr. 46	Alford Dr. 47	Alford Dr. 48	Alford Dr. 49	Alford Dr. 50	Alford Dr. 51	Alford Dr. 52	Alford Dr. 53	Alford Dr. 54	Alford Dr. 55	Alford Dr. 56	Alford Dr. 57	Alford Dr. 58	Alford Dr. 59	Alford Dr. 60	Alford Dr. 61	Alford Dr. 62	Alford Dr. 63	Alford Dr. 64	Alford Dr. 65	Alford Dr. 66	Alford Dr. 67	Alford Dr. 68	Alford Dr. 69	Alford Dr. 70	Alford Dr. 71	Alford Dr. 72	Alford Dr. 73	Alford Dr. 74	Alford Dr. 75	Alford Dr. 76	Alford Dr. 77	Alford Dr. 78	Alford Dr. 79	Alford Dr. 80	Alford Dr. 81	Alford Dr. 82	Alford Dr. 83	Alford Dr. 84	Alford Dr. 85	Alford Dr. 86	Alford Dr. 87	Alford Dr. 88	Alford Dr. 89	Alford Dr. 90	Alford Dr. 91	Alford Dr. 92	Alford Dr. 93	Alford Dr. 94	Alford Dr. 95	Alford Dr. 96	Alford Dr. 97	Alford Dr. 98	Alford Dr. 99	Alford Dr. 100
-------------------	--------------------	--------------------	--------------------	--------------------	--------------------	--------------------	--------------------	--------------------	--------------------	--------------------	--------------------	--------------------	--------------------	--------------------	--------------------	--------------------	--------------------	--------------------	--------------------	--------------------	--------------------	--------------------	--------------------	--------------------	--------------------	--------------------	--------------------	--------------------	--------------------	--------------------	--------------------	--------------------	--------------------	--------------------	--------------------	--------------------	--------------------	--------------------	--------------------	--------------------	--------------------	--------------------	--------------------	--------------------	--------------------	--------------------	--------------------	--------------------	--------------------	--------------------	--------------------	--------------------	--------------------	--------------------	--------------------	--------------------	--------------------	--------------------	--------------------	--------------------	--------------------	--------------------	--------------------	--------------------	--------------------	--------------------	--------------------	--------------------	--------------------	--------------------	--------------------	--------------------	--------------------	--------------------	--------------------	--------------------	--------------------	--------------------	--------------------	--------------------	--------------------	--------------------	--------------------	--------------------	--------------------	--------------------	--------------------	--------------------	--------------------	--------------------	---------------------

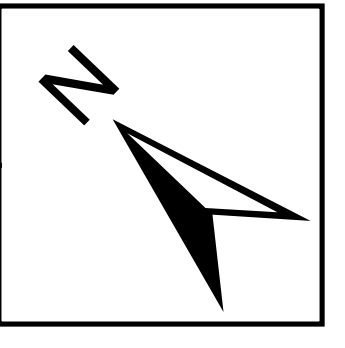
Alford Dr. 101	Alford Dr. 102	Alford Dr. 103	Alford Dr. 104	Alford Dr. 105	Alford Dr. 106	Alford Dr. 107	Alford Dr. 108	Alford Dr. 109	Alford Dr. 110	Alford Dr. 111	Alford Dr. 112	Alford Dr. 113	Alford Dr. 114	Alford Dr. 115	Alford Dr. 116	Alford Dr. 117	Alford Dr. 118	Alford Dr. 119	Alford Dr. 120	Alford Dr. 121	Alford Dr. 122	Alford Dr. 123	Alford Dr. 124	Alford Dr. 125	Alford Dr. 126	Alford Dr. 127	Alford Dr. 128	Alford Dr. 129	Alford Dr. 130	Alford Dr. 131	Alford Dr. 132	Alford Dr. 133	Alford Dr. 134	Alford Dr. 135	Alford Dr. 136	Alford Dr. 137	Alford Dr. 138	Alford Dr. 139	Alford Dr. 140	Alford Dr. 141	Alford Dr. 142	Alford Dr. 143	Alford Dr. 144	Alford Dr. 145	Alford Dr. 146	Alford Dr. 147	Alford Dr. 148	Alford Dr. 149	Alford Dr. 150	Alford Dr. 151	Alford Dr. 152	Alford Dr. 153	Alford Dr. 154	Alford Dr. 155	Alford Dr. 156	Alford Dr. 157	Alford Dr. 158	Alford Dr. 159	Alford Dr. 160	Alford Dr. 161	Alford Dr. 162	Alford Dr. 163	Alford Dr. 164	Alford Dr. 165	Alford Dr. 166	Alford Dr. 167	Alford Dr. 168	Alford Dr. 169	Alford Dr. 170	Alford Dr. 171	Alford Dr. 172	Alford Dr. 173	Alford Dr. 174	Alford Dr. 175	Alford Dr. 176	Alford Dr. 177	Alford Dr. 178	Alford Dr. 179	Alford Dr. 180	Alford Dr. 181	Alford Dr. 182	Alford Dr. 183	Alford Dr. 184	Alford Dr. 185	Alford Dr. 186	Alford Dr. 187	Alford Dr. 188	Alford Dr. 189	Alford Dr. 190	Alford Dr. 191	Alford Dr. 192	Alford Dr. 193	Alford Dr. 194	Alford Dr. 195	Alford Dr. 196	Alford Dr. 197	Alford Dr. 198	Alford Dr. 199	Alford Dr. 200
---------------------	---------------------	---------------------	---------------------	---------------------	---------------------	---------------------	---------------------	---------------------	---------------------	---------------------	---------------------	---------------------	---------------------	---------------------	---------------------	---------------------	---------------------	---------------------	---------------------	---------------------	---------------------	---------------------	---------------------	---------------------	---------------------	---------------------	---------------------	---------------------	---------------------	---------------------	---------------------	---------------------	---------------------	---------------------	---------------------	---------------------	---------------------	---------------------	---------------------	---------------------	---------------------	---------------------	---------------------	---------------------	---------------------	---------------------	---------------------	---------------------	---------------------	---------------------	---------------------	---------------------	---------------------	---------------------	---------------------	---------------------	---------------------	---------------------	---------------------	---------------------	---------------------	---------------------	---------------------	---------------------	---------------------	---------------------	---------------------	---------------------	---------------------	---------------------	---------------------	---------------------	---------------------	---------------------	---------------------	---------------------	---------------------	---------------------	---------------------	---------------------	---------------------	---------------------	---------------------	---------------------	---------------------	---------------------	---------------------	---------------------	---------------------	---------------------	---------------------	---------------------	---------------------	---------------------	---------------------	---------------------	---------------------	---------------------	---------------------

Legend

- Roads
- Major Route
- Grid
- Town Line



Sources:
Maine Office of GIS
Brent Libby, Fire Chief
Kara L. Taylor, Windham Addressing Officer
Elisa Trepanier, Assessor/GIS Coordinator
Updated by: Gregory Hanscom, GIS Intern
Contact: 207-894-5900 Ext. 6514
Revision Date: July 27, 2017
www.windhammaine.us

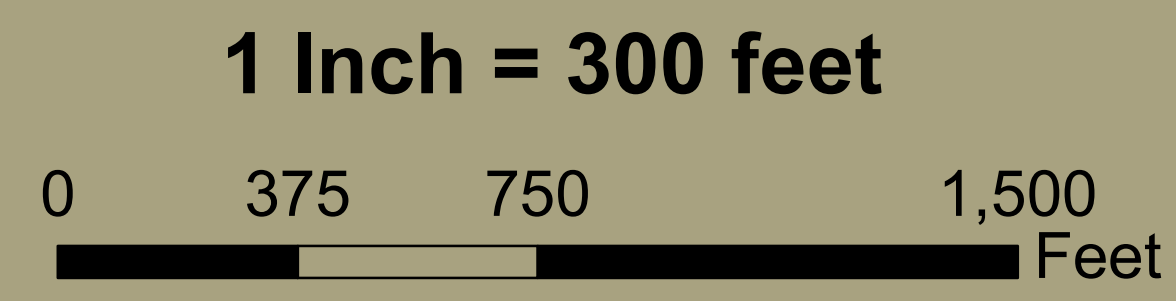
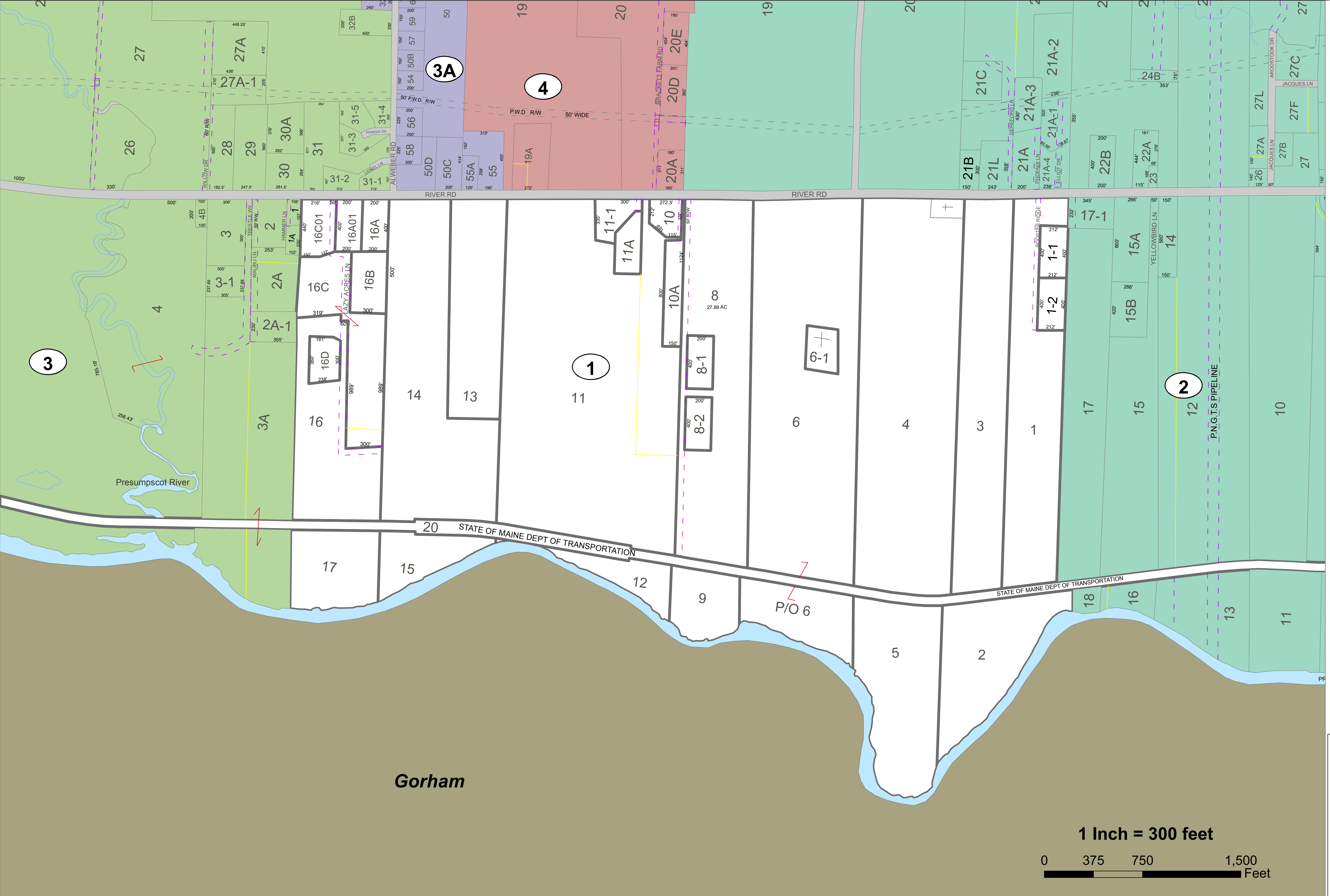


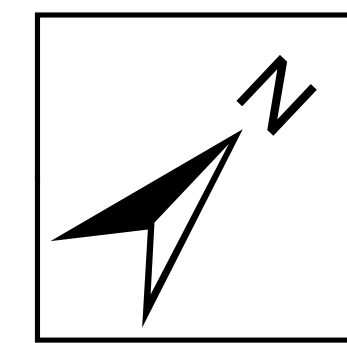
THESE MAPS ARE FOR ASSESSMENT PURPOSES ONLY AND ARE NOT FOR CONVEYANCE.
 These Tax Maps are based on original maps compiled by James W. Sewall Co.

**TOWN OF WINDHAM
 CUMBERLAND COUNTY, MAINE
 2017 PROPERTY MAPS**

SOURCES:
 Windham Tax Assessor's Office
 Completion Date: April 1, 2017
 UTM NAD83 Z19N
 Prepared by: Gregory Hanscom
 Windham GIS Dept.
 Scale is based on printing at 24" x 36"

- Legend**
- Abutting Town Parcel
 - Building Footprint
 - Cemetery
 - Condominium
 - Vacated Subdivision
 - Farmstead
 - Hook
 - Old Property Lines
 - ROW Easement
 - PWD ROW Easement
 - Streams
 - Subdivision Number
 - Tie Line
 - Utility
 - Subject Area



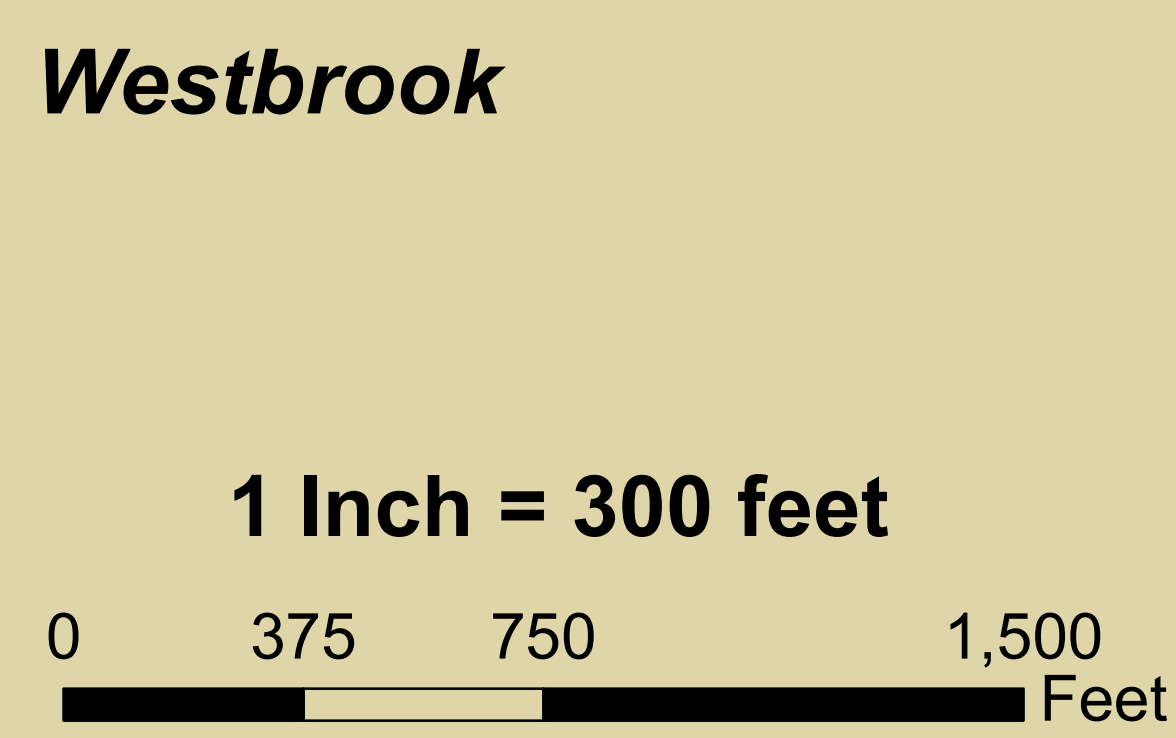
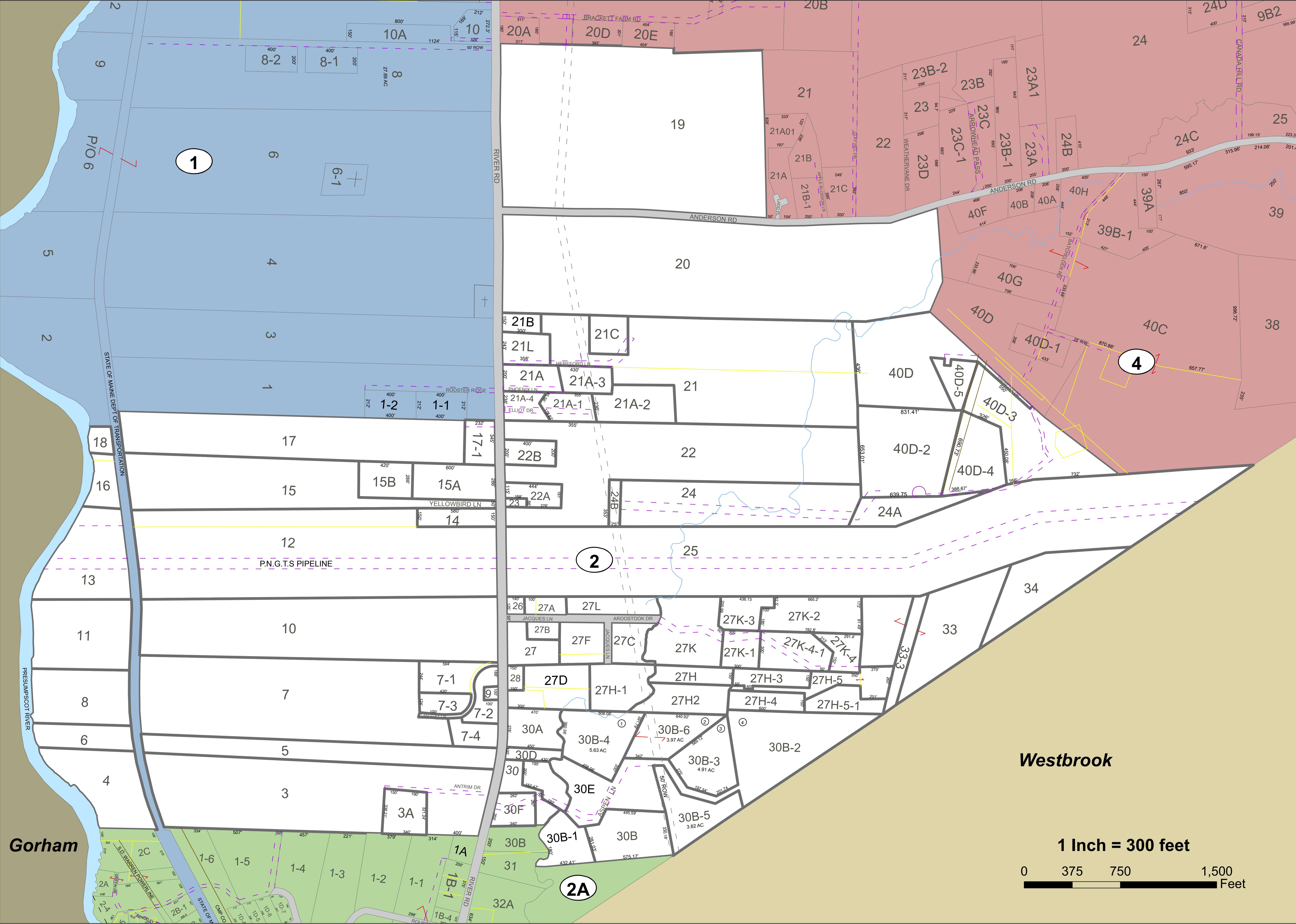


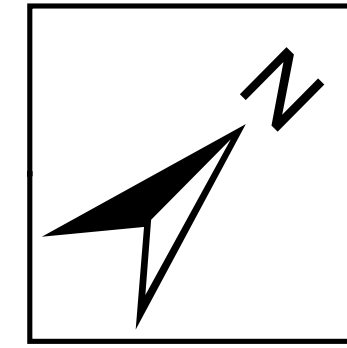
THESE MAPS ARE FOR ASSESSMENT PURPOSES ONLY AND ARE NOT FOR CONVEYANCE.
 These Tax Maps are based on original maps compiled by James W. Sewall Co.

TOWN OF WINDHAM CUMBERLAND COUNTY, MAINE 2017 PROPERTY MAPS

SOURCES:
 Windham Tax Assessor's Office
 Completion Date: April 1, 2017
 UTM NAD83 Z19N
 Prepared by: Gregory Hanscom
 Windham GIS Dept.
 Scale is based on printing at 24" x 36".

- Legend**
- Abutting Town Parcel
 - Building Footprint
 - Cemetery
 - Condominium
 - Vacated Subdivision
 - Farmstead
 - Hook
 - Old Property Lines
 - ROW Easement
 - PWD ROW Easement
 - Streams
 - Subdivision Number
 - Tie Line
 - Utility
 - Subject Area



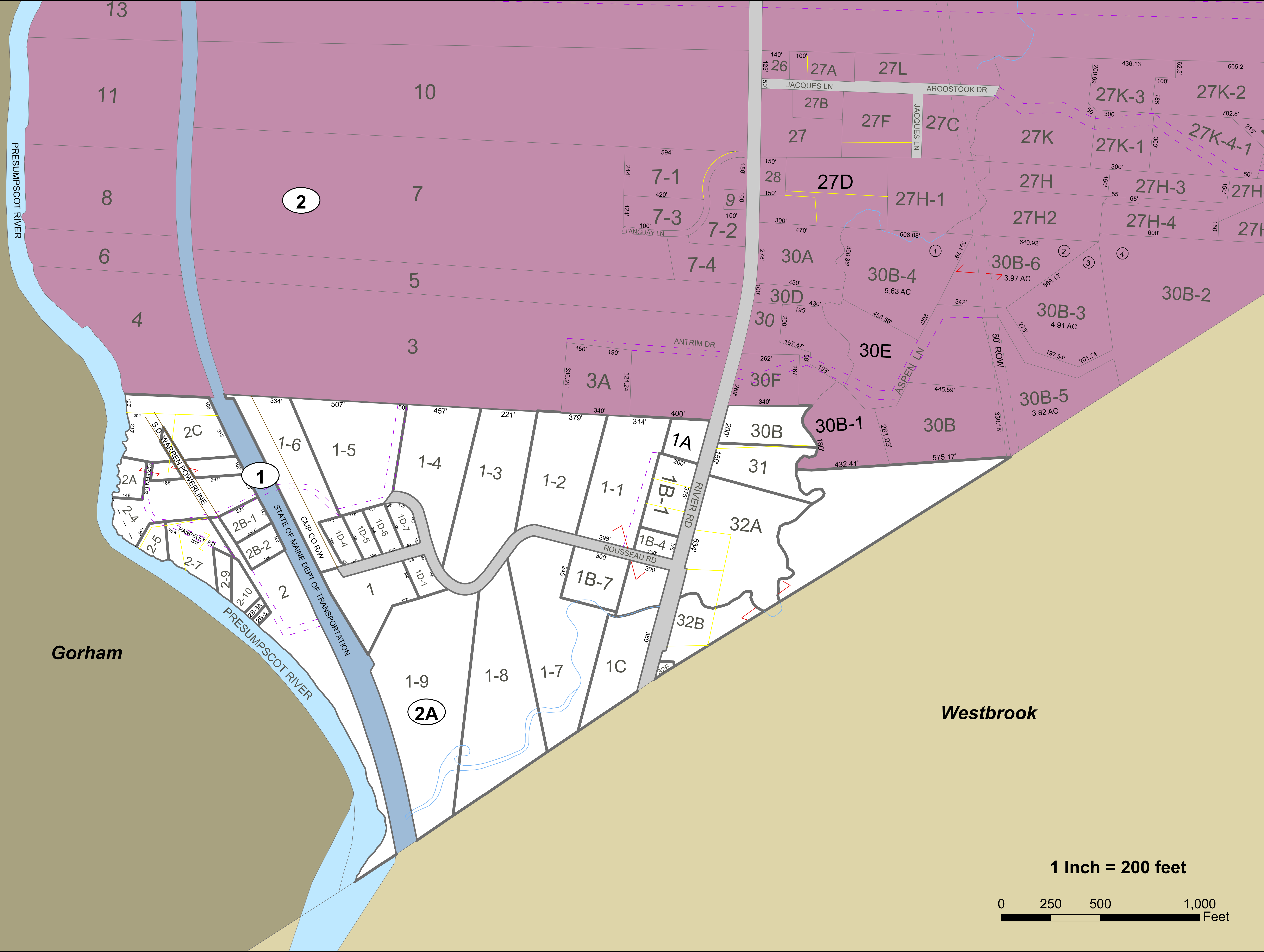


THESE MAPS ARE FOR ASSESSMENT PURPOSES ONLY AND ARE NOT FOR CONVEYANCE.
 These Tax Maps are based on original maps compiled by James W. Sewall Co.

**TOWN OF WINDHAM
 CUMBERLAND COUNTY, MAINE
 2017 PROPERTY MAPS**

SOURCES:
 Windham Tax Assessor's Office
 Completion Date: April 1, 2017
 UTM NAD83 Z19N
 Prepared by: Gregory Hanscom
 Windham GIS Dept.
 Scale is based on printing at 24" x 36"

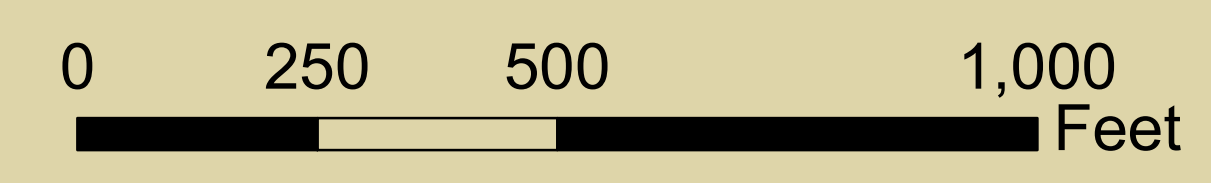
- Legend**
- Abutting Town Parcel
 - Building Footprint
 - Cemetery
 - Condominium
 - Vacated Subdivision
 - Farmstead
 - Hook
 - Old Property Lines
 - ROW Easement
 - PWD ROW Easement
 - Streams
 - Subdivision Number
 - Tie Line
 - Utility
 - Subject Area

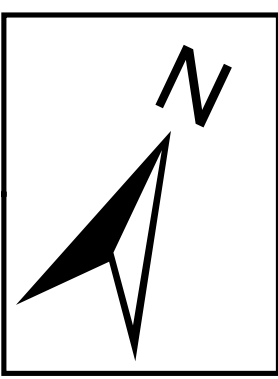


Gorham

Westbrook

1 Inch = 200 feet





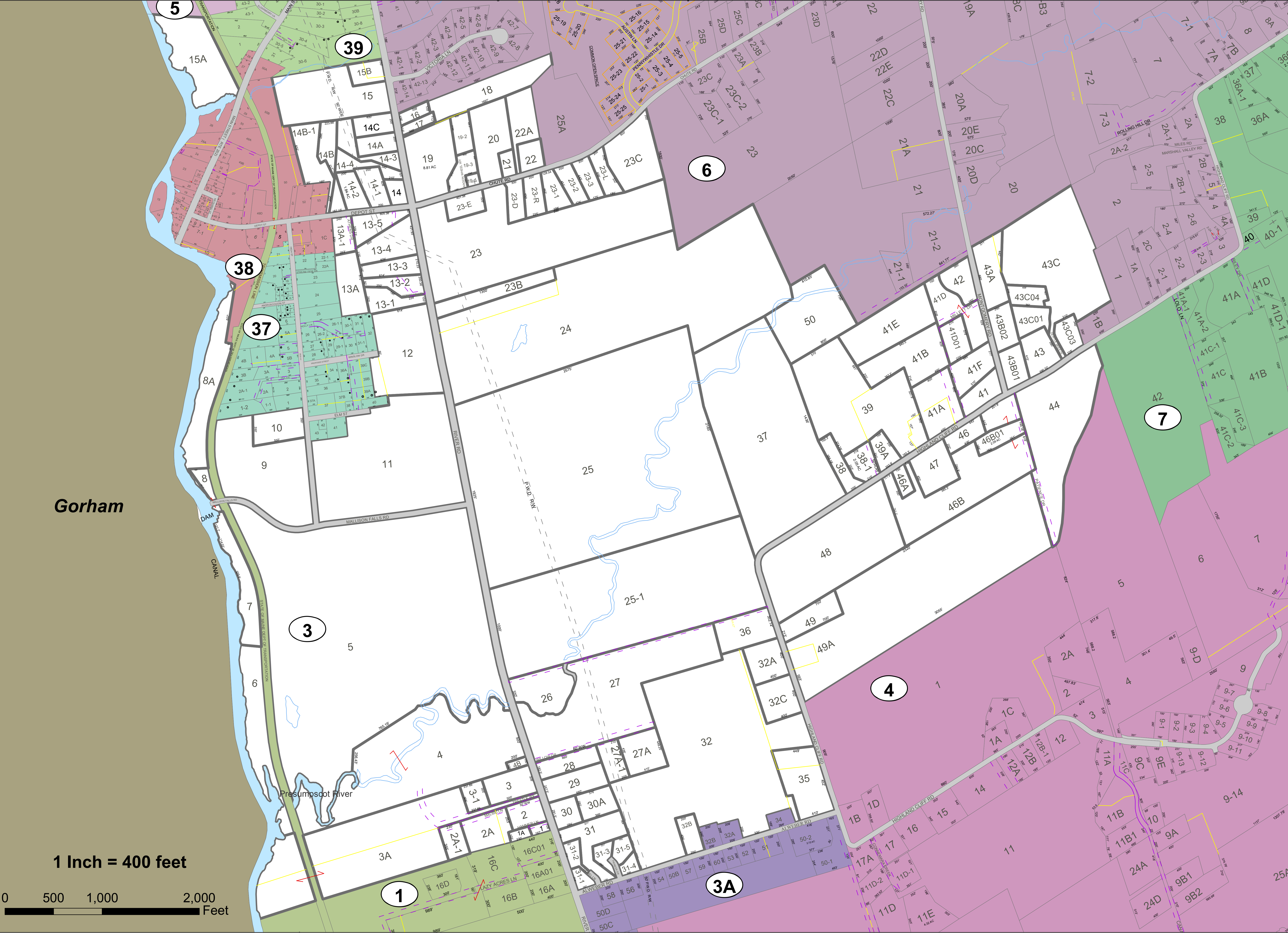
THESE MAPS ARE FOR ASSESSMENT PURPOSES ONLY AND ARE NOT FOR CONVEYANCE.

TOWN OF WINDHAM CUMBERLAND COUNTY, MAINE 2017 PROPERTY MAPS

SOURCES:
Windham Tax Assessor's Office
Completion Date: April 1, 2017
UTM NAD83 Z19N
Prepared by: Gregory Hanscom
Windham GIS Dept.
Scale is based on printing at 24" x 36"

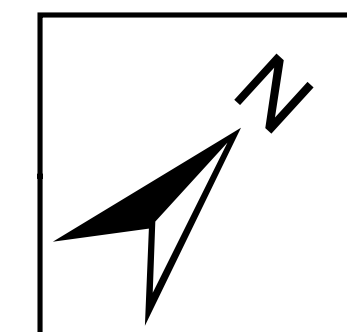
Legend	
	Abutting Town Parcel
	Building Footprint
	Cemetery
	Condominium
	Vacated Subdivision
	Farmstead
	Hook
	Old Property Lines
	ROW Easement
	PWD ROW Easement
	Streams
	Subdivision Number
	Tie Line
	Utility
	Subject Area

Map 3



1 Inch = 400 feet





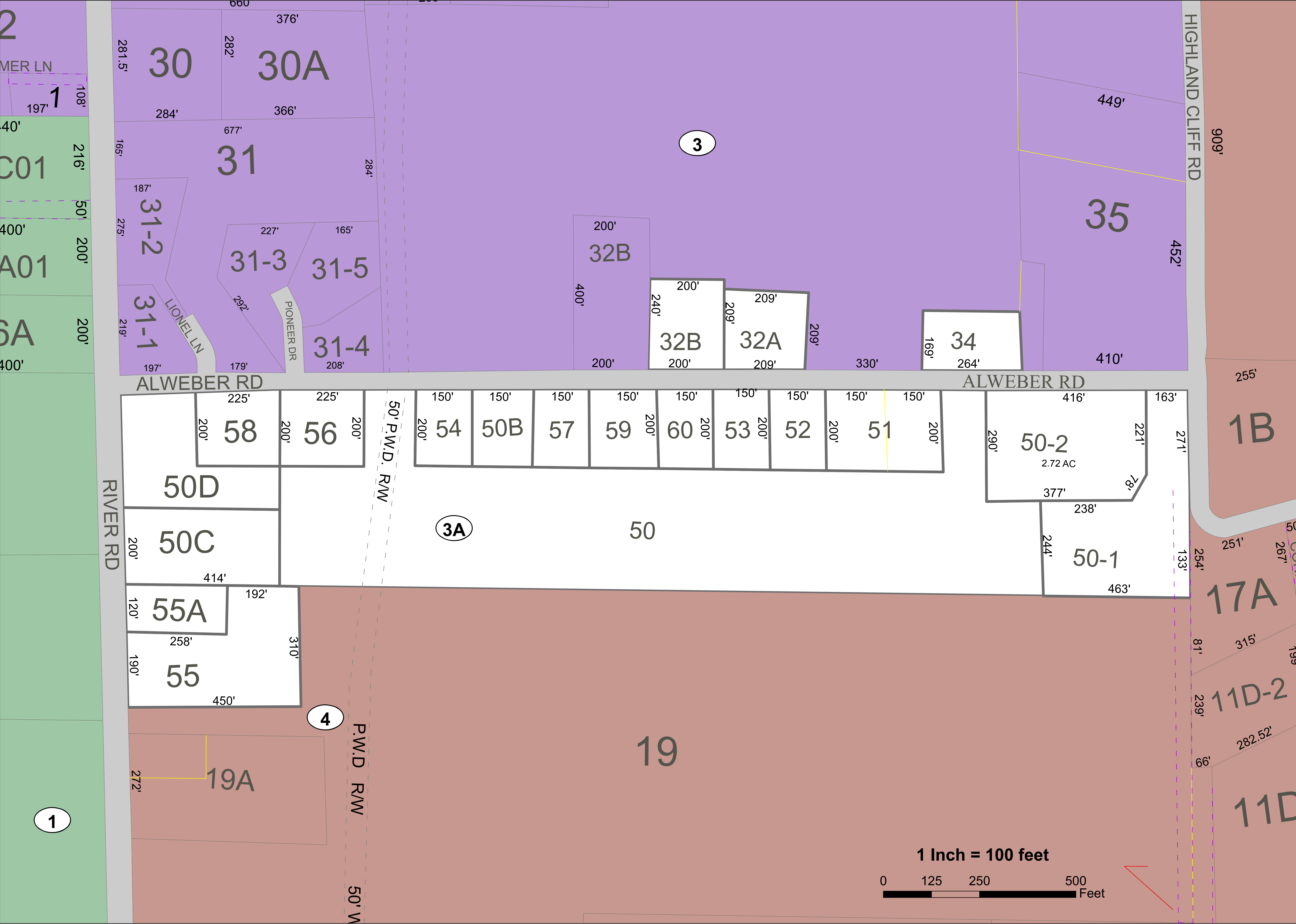
THESE MAPS ARE FOR ASSESSMENT PURPOSES ONLY AND ARE NOT FOR CONVEYANCE.
 These Tax Maps are based on original maps compiled by James W. Sewall Co.

**TOWN OF WINDHAM
 CUMBERLAND COUNTY, MAINE
 2017 PROPERTY MAPS**

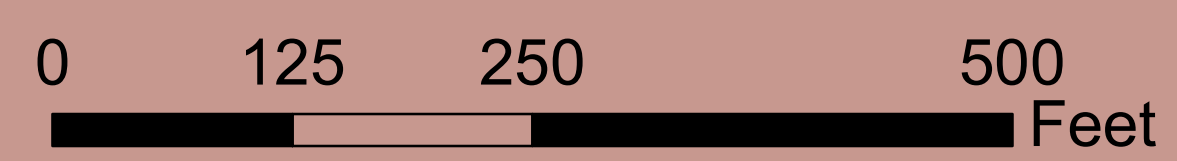
SOURCES:
 Windham Tax Assessor's Office
 Completion Date: April 1, 2017
 UTM NAD83 Z19N
 Prepared by: Gregory Hanscom
 Windham GIS Dept.
 Scale is based on printing at 24" x 36".

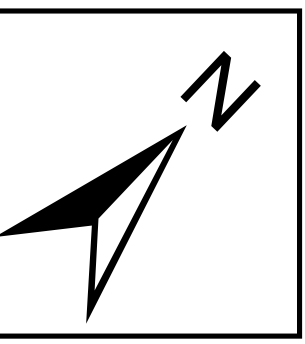
- Legend**
- Abutting Town Parcel
 - Building Footprint
 - Cemetery
 - Condominium
 - Vacated Subdivision
 - Farmstead
 - Hook
 - Old Property Lines
 - ROW Easement
 - PWD ROW Easement
 - Streams
 - Subdivision Number
 - Tie Line
 - Utility
 - Subject Area

Map 3A



1 Inch = 100 feet





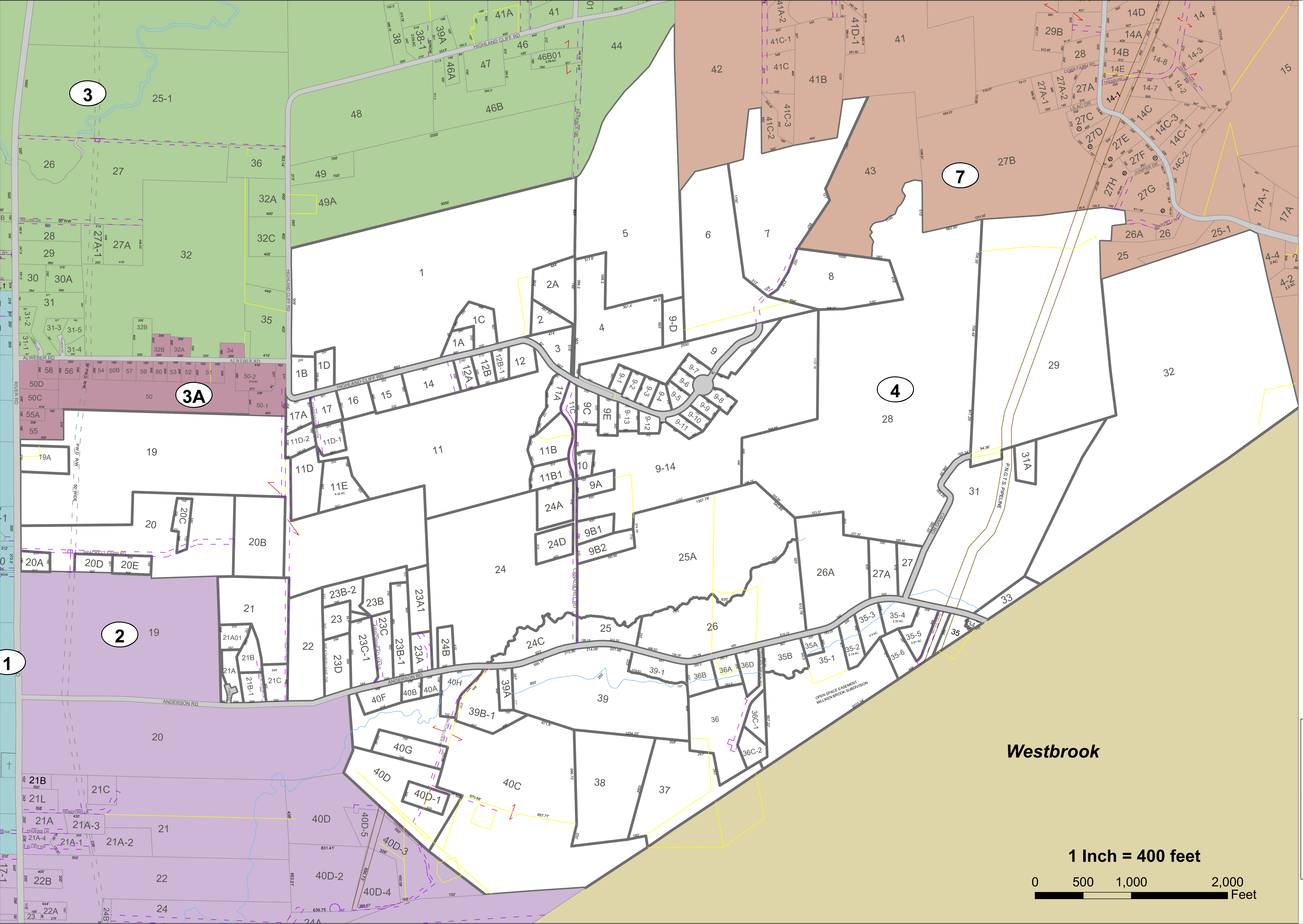
THESE MAPS ARE FOR ASSESSMENT PURPOSES ONLY AND ARE NOT FOR CONVEYANCE.

These Tax Maps are based on original maps compiled by James W. Sewall Co.

TOWN OF WINDHAM CUMBERLAND COUNTY, MAINE 2017 PROPERTY MAPS

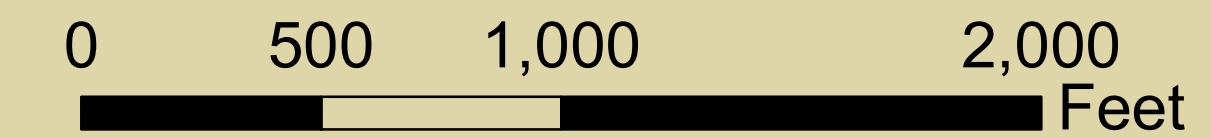
SOURCES:
Windham Tax Assessor's Office
Completion Date: April 1, 2017
UTM NAD83 Z19N
Prepared by: Gregory Hanscom
Windham GIS Dept.
Scale is based on printing at 24" x 36".

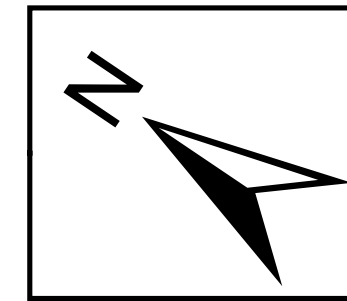
Legend	
	Abutting Town Parcel
	Building Footprint
	Cemetery
	Condominium
	Vacated Subdivision
	Farmstead
	Hook
	Old Property Lines
	ROW Easement
	PWD ROW Easement
	Streams
	Subdivision Number
	Tie Line
	Utility
	Subject Area



Westbrook

1 Inch = 400 feet



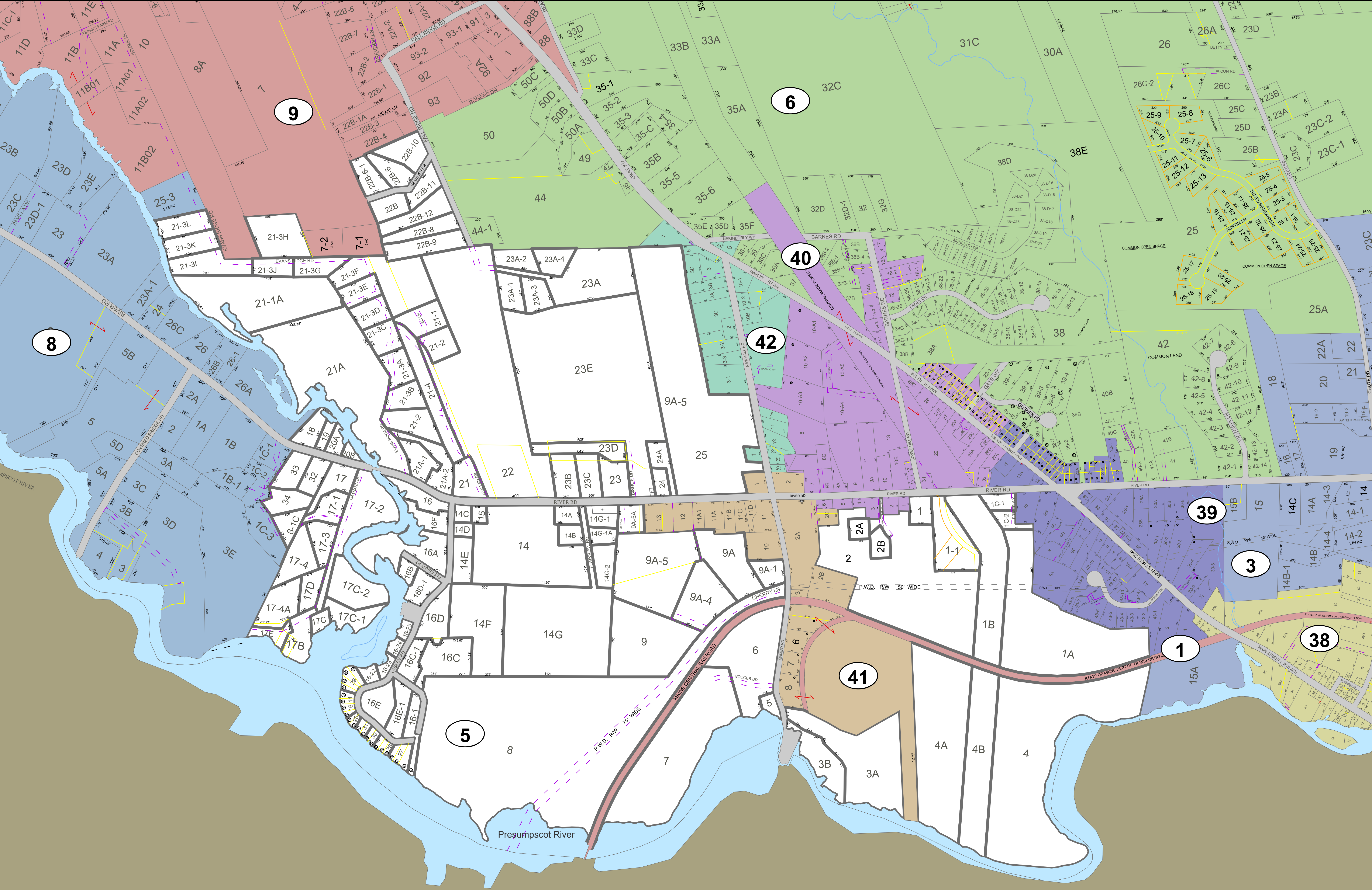


THESE MAPS ARE FOR ASSESSMENT PURPOSES ONLY AND ARE NOT FOR CONVEYANCE.
 These Tax Maps are based on original maps compiled by James W. Sewall Co.


TOWN OF WINDHAM CUMBERLAND COUNTY, MAINE 2017 PROPERTY MAPS

SOURCES:
 Windham Tax Assessor's Office
 Completion Date: April 1, 2017
 UTM NAD83 Z19N
 Prepared by: Gregory Hanscom
 Windham GIS Dept.
 Scale is based on printing at 24" x 36".

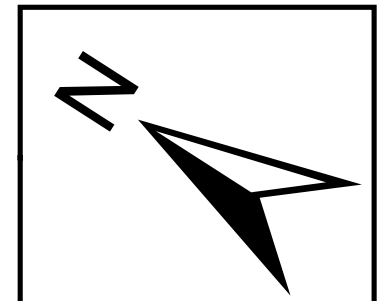
- Legend**
- Abutting Town Parcel
 - Building Footprint
 - Cemetery
 - Condominium
 - Vacated Subdivision
 - Farmstead
 - Hook
 - Old Property Lines
 - ROW Easement
 - PWD ROW Easement
 - Streams
 - Subdivision Number
 - Tie Line
 - Utility
 - Subject Area



1 Inch = 400 feet



Gorham



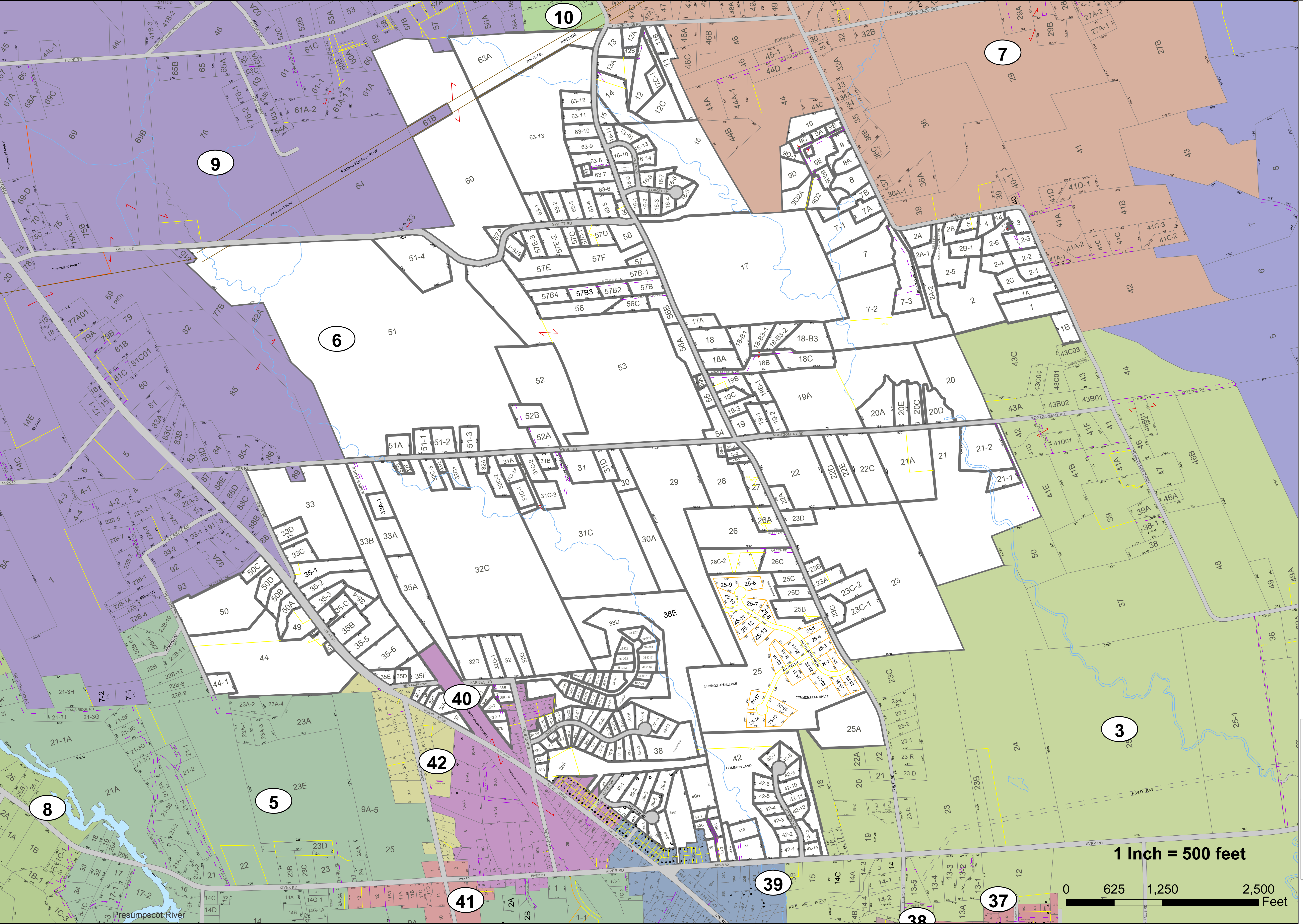
THESE MAPS ARE FOR ASSESSMENT PURPOSES ONLY AND ARE NOT FOR CONVEYANCE.

These Tax Maps are based on original maps compiled by James W. Sewall Co.

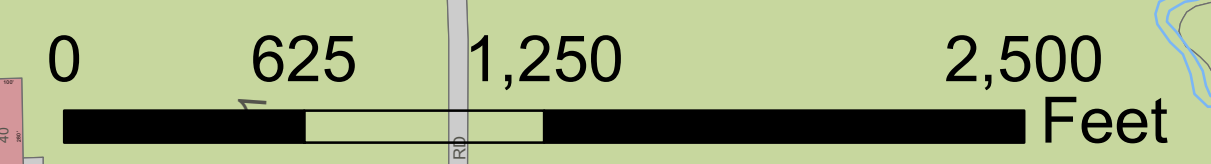
TOWN OF WINDHAM CUMBERLAND COUNTY, MAINE 2017 PROPERTY MAPS

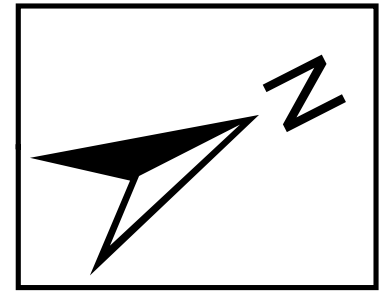
SOURCES:
Windham Tax Assessor's Office
Completion Date: April 1, 2017
UTM NAD83 Z19N
Prepared by: Gregory Hanscom
Windham GIS Dept.
Scale is based on printing at 24" x 36".

- Legend**
- Abutting Town Parcel
 - Building Footprint
 - Cemetery
 - Condominium
 - Vacated Subdivision
 - Farmstead
 - Hook
 - Old Property Lines
 - ROW Easement
 - PWD ROW Easement
 - Streams
 - Subdivision Number
 - Tie Line
 - Utility
 - Subject Area



1 Inch = 500 feet



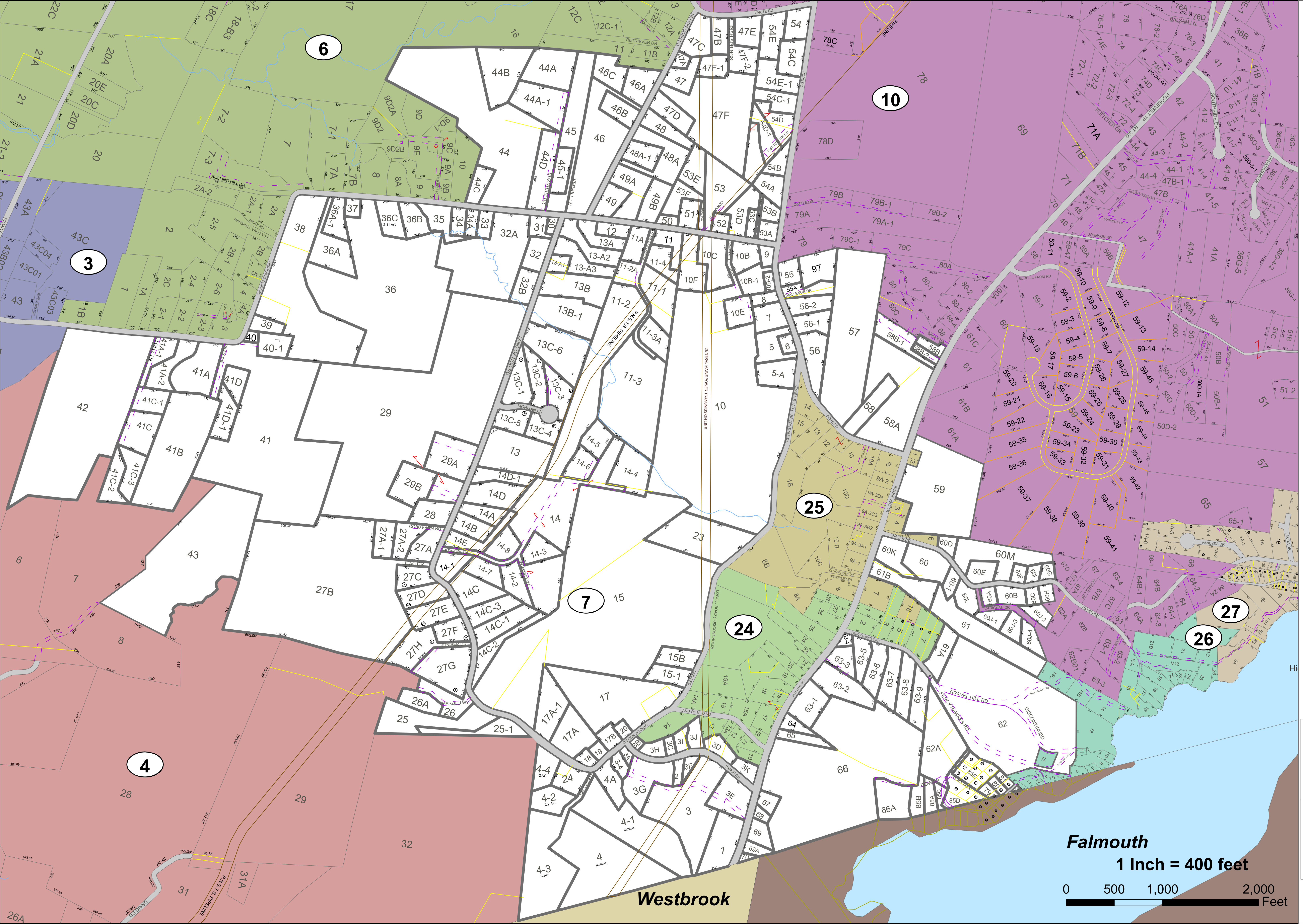


THESE MAPS ARE FOR ASSESSMENT PURPOSES ONLY AND ARE NOT FOR CONVEYANCE.
 These Tax Maps are based on original maps compiled by James W. Sewall Co.

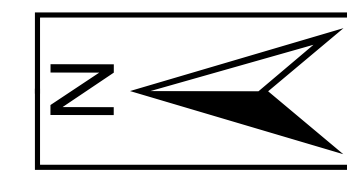
TOWN OF WINDHAM CUMBERLAND COUNTY, MAINE 2017 PROPERTY MAPS

SOURCES:
 Windham Tax Assessor's Office
 Completion Date: April 1, 2017
 UTM NAD83 Z19N
 Prepared by: Gregory Hanscom
 Windham GIS Dept.
 Scale is based on printing at 24" x 36".

- Legend**
- Abutting Town Parcel
 - Building Footprint
 - Cemetery
 - Condominium
 - Vacated Subdivision
 - Farmstead
 - Hook
 - Old Property Lines
 - ROW Easement
 - PWD ROW Easement
 - Streams
 - Subdivision Number
 - Tie Line
 - Utility
 - Subject Area



Falmouth
1 Inch = 400 feet
 0 500 1,000 2,000 Feet

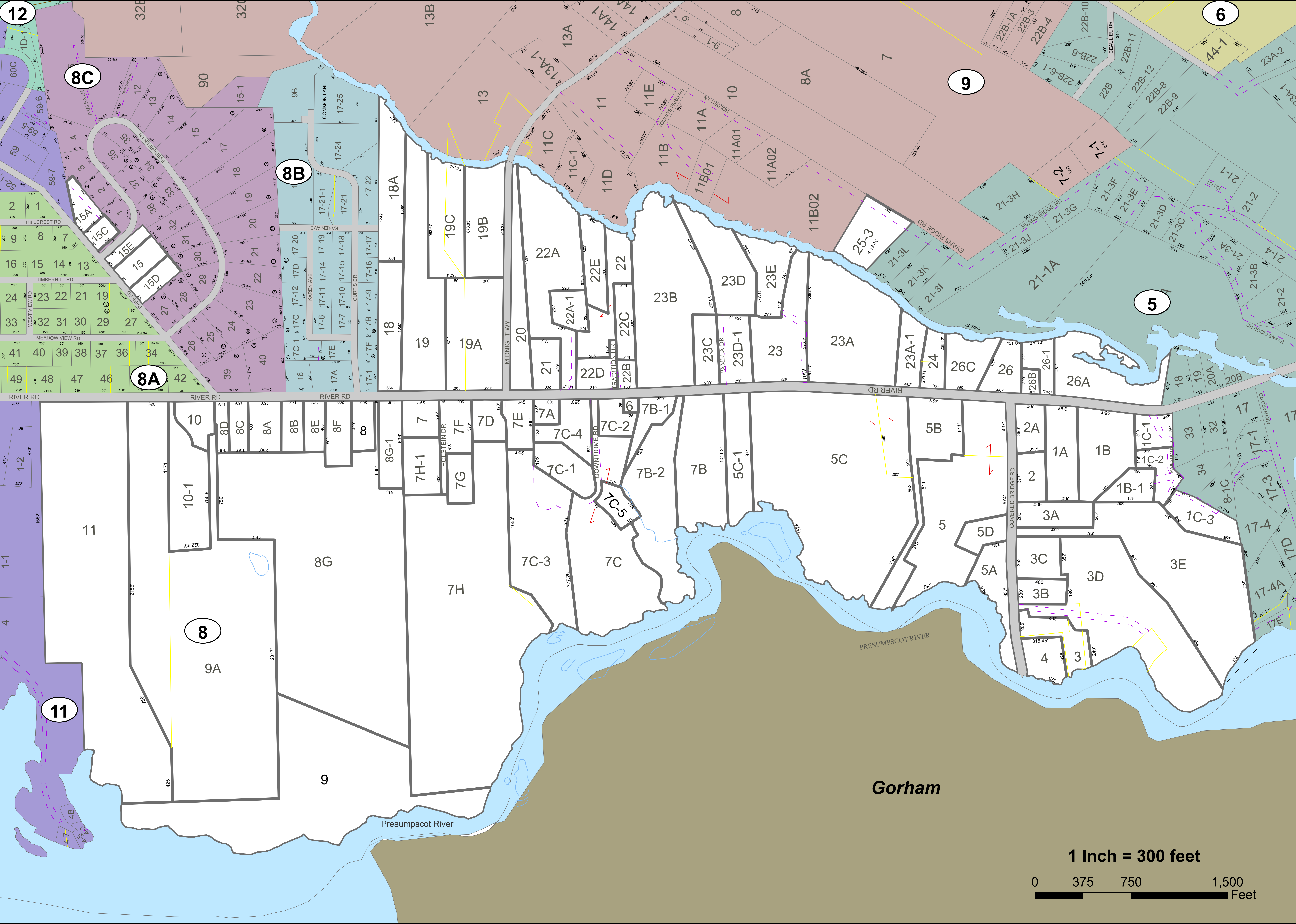


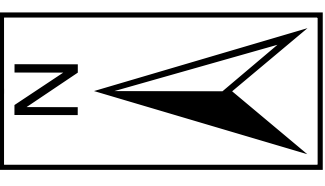
THESE MAPS ARE FOR ASSESSMENT PURPOSES ONLY AND ARE NOT FOR CONVEYANCE.
 These Tax Maps are based on original maps compiled by James W. Sewall Co.

**TOWN OF WINDHAM
 CUMBERLAND COUNTY, MAINE
 2017 PROPERTY MAPS**

SOURCES:
 Windham Tax Assessor's Office
 Completion Date: April 1, 2017
 UTM NAD83 Z19N
 Prepared by: Gregory Hanscom
 Windham GIS Dept.
 Scale is based on printing at 24" x 36".

- Legend**
- Abutting Town Parcel
 - Building Footprint
 - Cemetery
 - Condominium
 - Vacated Subdivision
 - Farmstead
 - Hook
 - Old Property Lines
 - ROW Easement
 - PWD ROW Easement
 - Streams
 - Subdivision Number
 - Tie Line
 - Utility
 - Subject Area





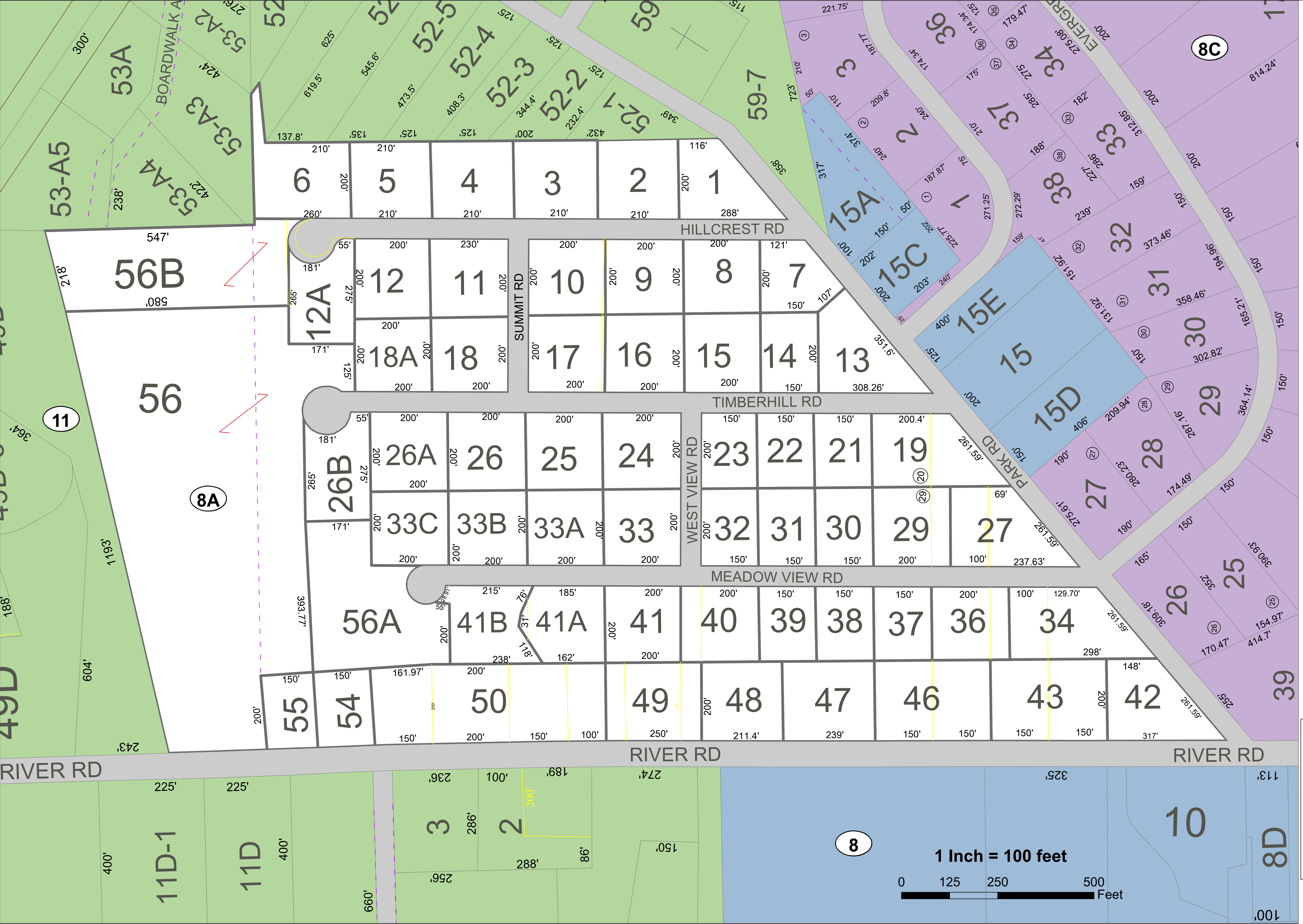
THESE MAPS ARE FOR ASSESSMENT PURPOSES ONLY AND ARE NOT FOR CONVEYANCE.
 These Tax Maps are based on original maps compiled by James W. Sewall Co.

**TOWN OF WINDHAM
 CUMBERLAND COUNTY, MAINE
 2017 PROPERTY MAPS**

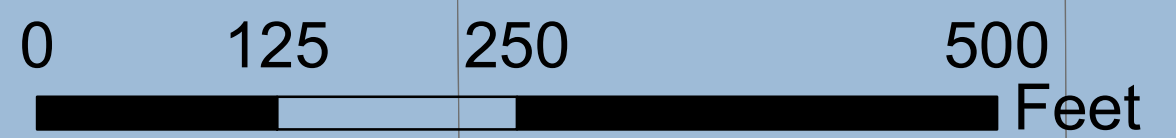
SOURCES:
 Windham Tax Assessor's Office
 Completion Date: April 1, 2017
 UTM NAD83 Z19N
 Prepared by: Gregory Hanscom
 Windham GIS Dept.
 Scale is based on printing at 24" x 36".

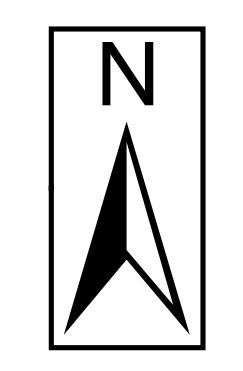
- Legend**
- Abutting Town Parcel
 - Building Footprint
 - Cemetery
 - Condominium
 - Vacated Subdivision
 - Farmstead
 - Hook
 - Old Property Lines
 - ROW Easement
 - PWD ROW Easement
 - Streams
 - Subdivision Number
 - Tie Line
 - Utility
 - Subject Area

Map 8A



1 Inch = 100 feet



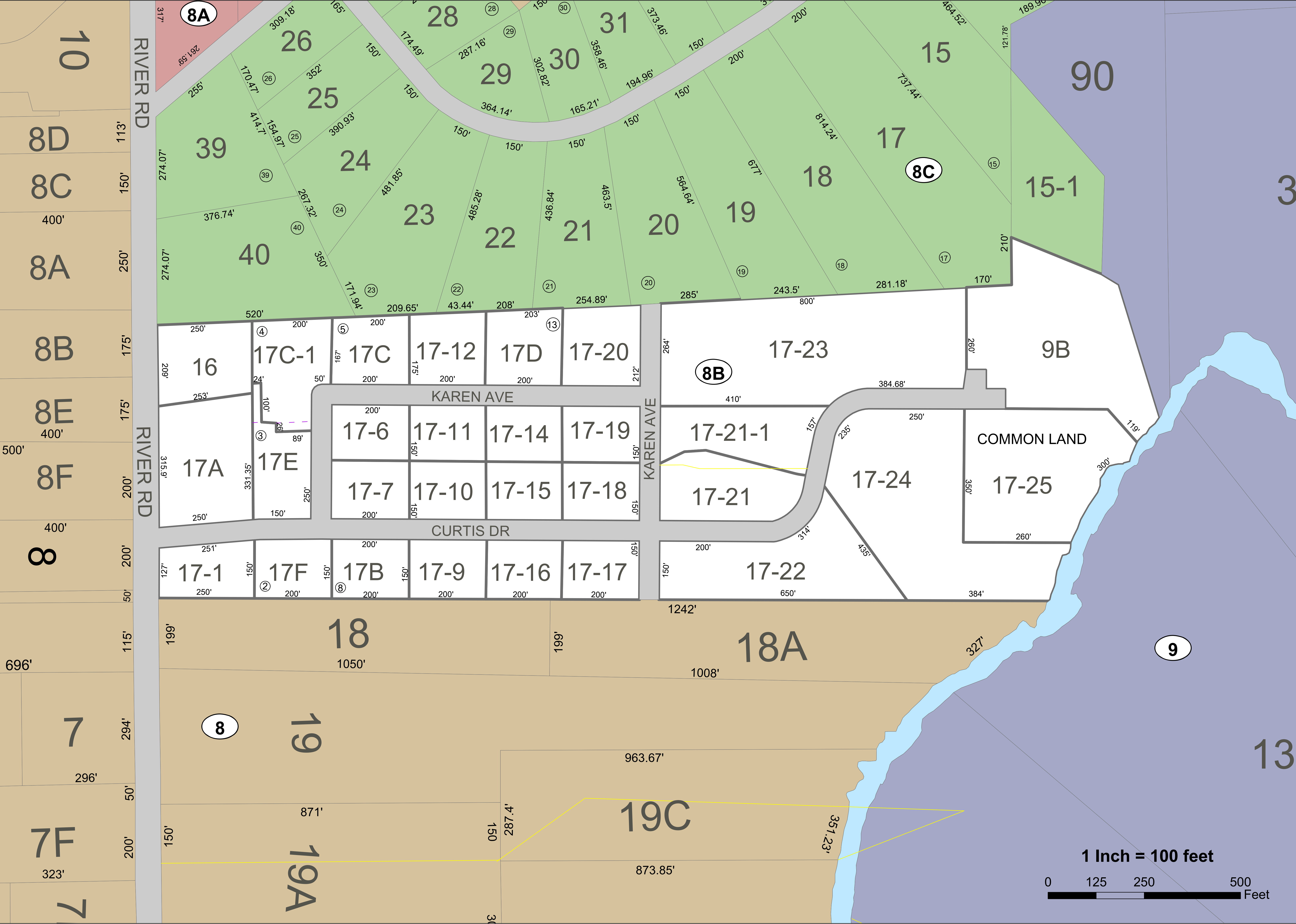


THESE MAPS ARE FOR ASSESSMENT PURPOSES ONLY AND ARE NOT FOR CONVEYANCE.
 These Tax Maps are based on original maps compiled by James W. Sewall Co.

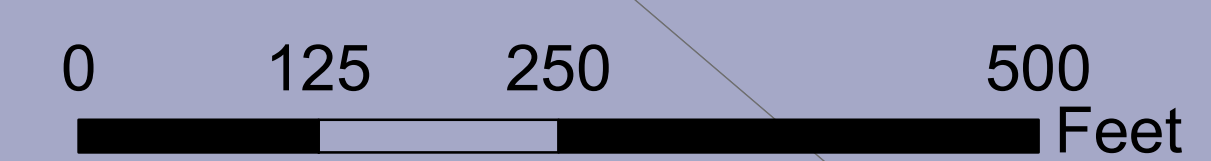
**TOWN OF WINDHAM
 CUMBERLAND COUNTY, MAINE
 2017 PROPERTY MAPS**

SOURCES:
 Windham Tax Assessor's Office
 Completion Date: April 1, 2017
 UTM NAD83 Z19N
 Prepared by: Gregory Hanscom
 Windham GIS Dept.
 Scale is based on printing at 24" x 36".


- Legend**
- Abutting Town Parcel
 - Building Footprint
 - Cemetery
 - Condominium
 - Vacated Subdivision
 - Farmstead
 - Hook
 - Old Property Lines
 - ROW Easement
 - PWD ROW Easement
 - Streams
 - Subdivision Number
 - Tie Line
 - Utility
 - Subject Area



1 Inch = 100 feet



Map 8B



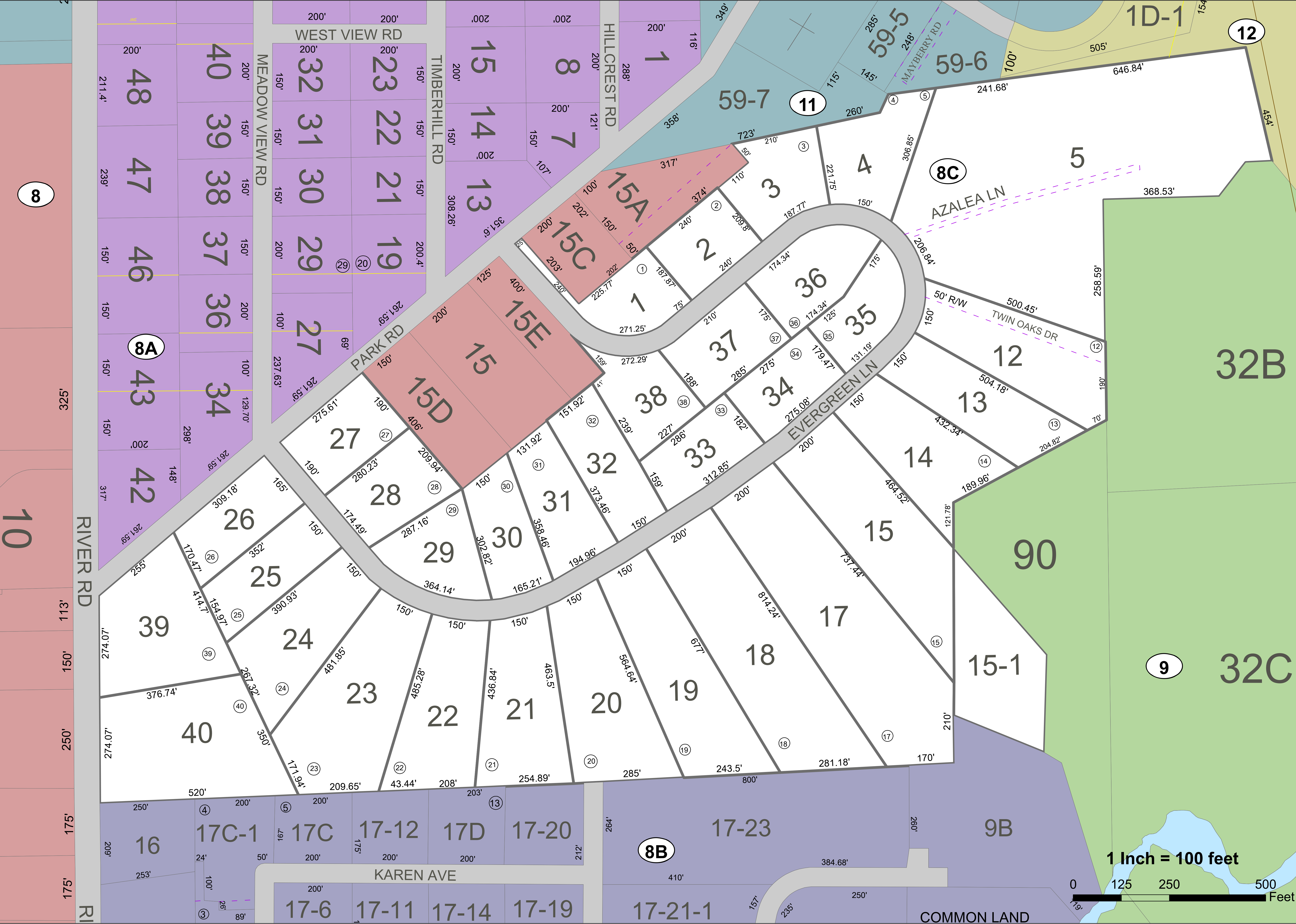
THESE MAPS ARE FOR ASSESSMENT PURPOSES ONLY AND ARE NOT FOR CONVEYANCE.
 These Tax Maps are based on original maps compiled by James W. Sewall Co.

**TOWN OF WINDHAM
 CUMBERLAND COUNTY, MAINE
 2017 PROPERTY MAPS**

SOURCES:
 Windham Tax Assessor's Office
 Completion Date: April 1, 2017
 UTM NAD83 Z19N
 Prepared by: Gregory Hanscom
 Windham GIS Dept.
 Scale is based on printing at 24" x 36".


- Legend**
- Abutting Town Parcel
 - Building Footprint
 - Cemetery
 - Condominium
 - Vacated Subdivision
 - Farmstead
 - Hook
 - Old Property Lines
 - ROW Easement
 - PWD ROW Easement
 - Streams
 - Subdivision Number
 - Tie Line
 - Utility
 - Subject Area

Map 8C



1 Inch = 100 feet

0 125 250 500 Feet



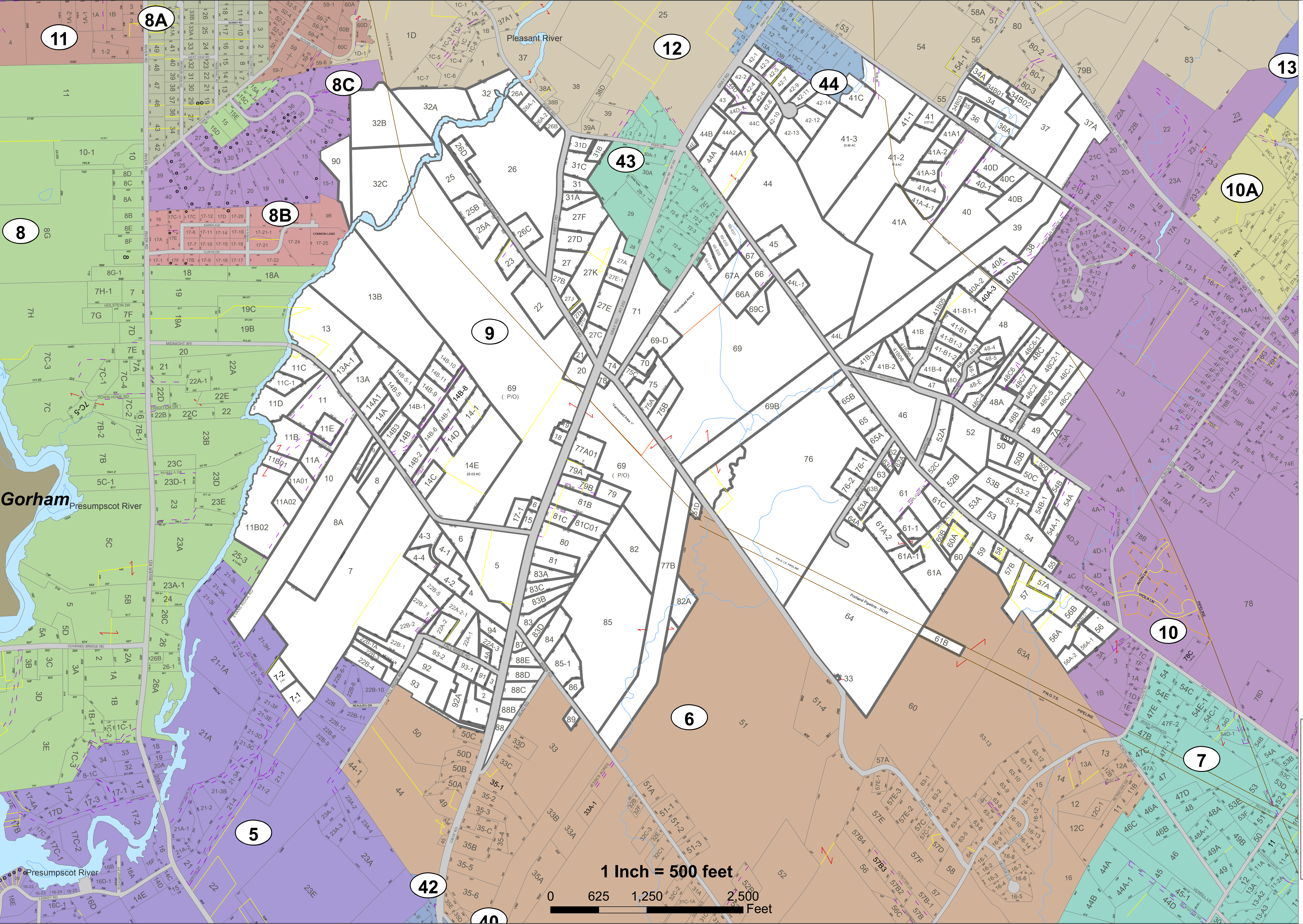
THESE MAPS ARE FOR ASSESSMENT PURPOSES ONLY AND ARE NOT FOR CONVEYANCE.
 These Tax Maps are based on original maps compiled by James W. Sewall Co.

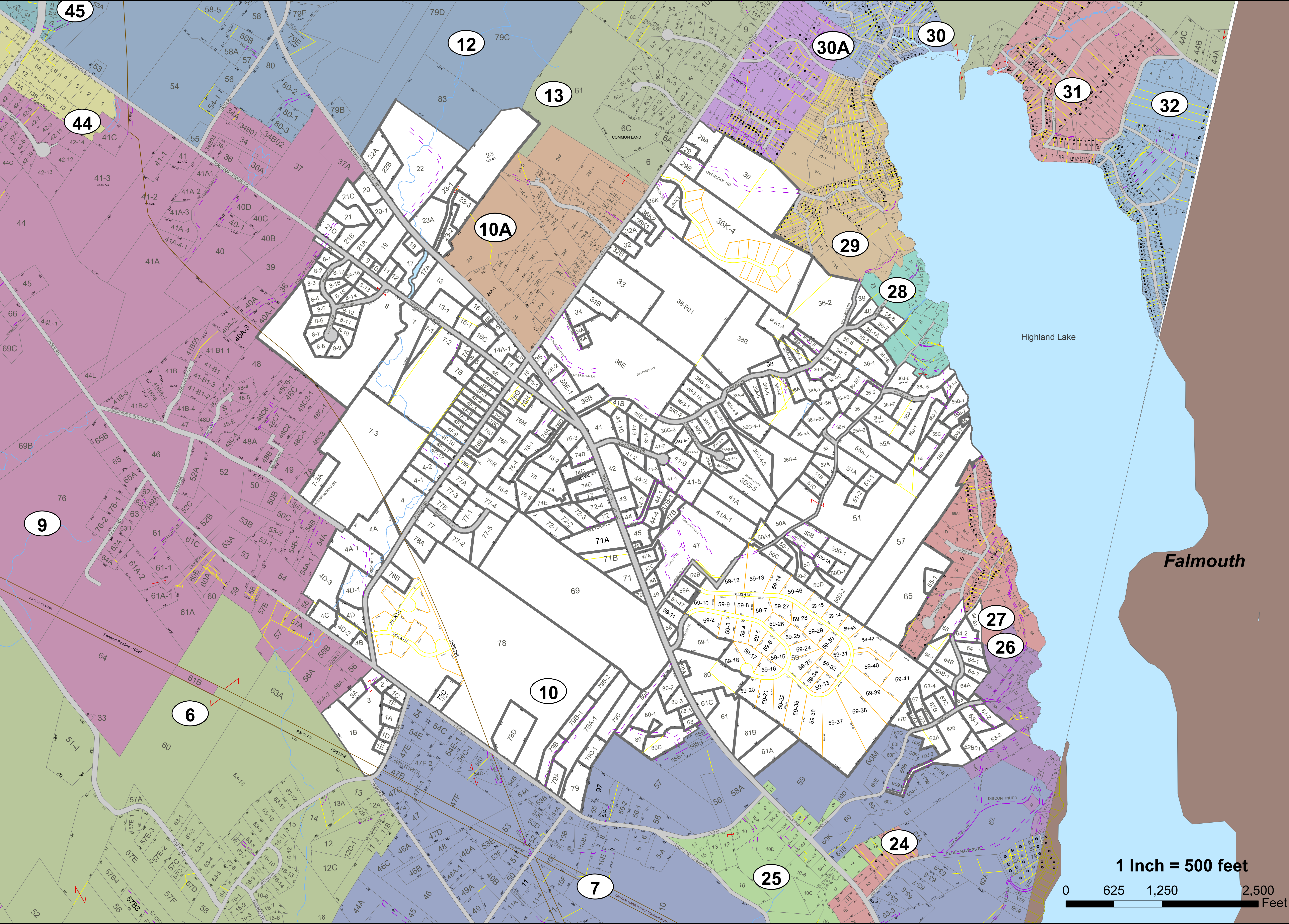
TOWN OF WINDHAM CUMBERLAND COUNTY, MAINE 2017 PROPERTY MAPS

SOURCES:
 Windham Tax Assessor's Office
 Completion Date: April 1, 2017
 UTM NAD83 Z19N
 Prepared by: Gregory Hanscom
 Windham GIS Dept.
 Scale is based on printing at 24" x 36".

- Legend**
- Abutting Town Parcel
 - Building Footprint
 - Cemetery
 - Condominium
 - Vacated Subdivision
 - Farmstead
 - Hook
 - Old Property Lines
 - ROW Easement
 - PWD ROW Easement
 - Streams
 - Subdivision Number
 - Tie Line
 - Utility
 - Subject Area

Map 9





THESE MAPS ARE FOR ASSESSMENT PURPOSES ONLY AND ARE NOT FOR CONVEYANCE.
 These Tax Maps are based on original maps compiled by James W. Sewall Co.

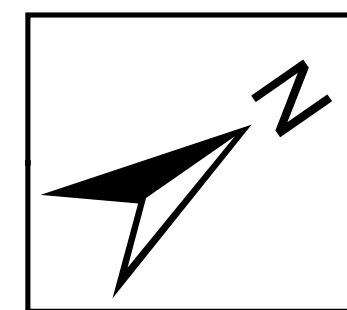
**TOWN OF WINDHAM
 CUMBERLAND COUNTY, MAINE
 2017 PROPERTY MAPS**

SOURCES:
 Windham Tax Assessor's Office
 Completion Date: April 1, 2017
 UTM NAD83 Z19N
 Prepared by: Gregory Hanscom
 Windham GIS Dept.
 Scale is based on printing at 24" x 36".

- Legend**
- Abutting Town Parcel
 - Building Footprint
 - Cemetery
 - Condominium
 - Vacated Subdivision
 - Farmstead
 - Hook
 - Old Property Lines
 - ROW Easement
 - PWD ROW Easement
 - Streams
 - Subdivision Number
 - Tie Line
 - Utility
 - Subject Area

1 Inch = 500 feet

0 625 1,250 2,500 Feet



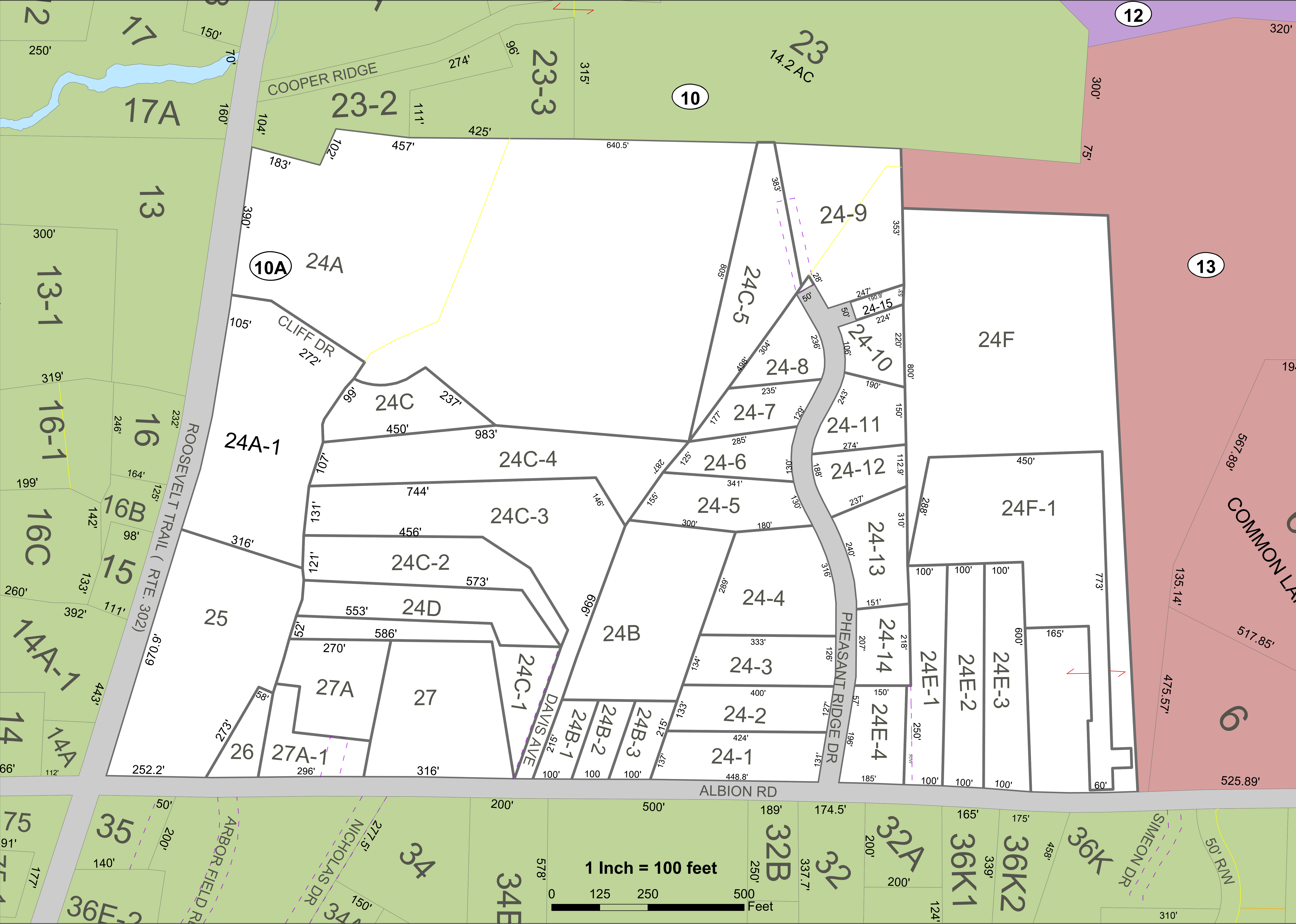
THESE MAPS ARE FOR ASSESSMENT PURPOSES ONLY AND ARE NOT FOR CONVEYANCE.
 These Tax Maps are based on original maps compiled by James W. Sewall Co.

**TOWN OF WINDHAM
 CUMBERLAND COUNTY, MAINE
 2017 PROPERTY MAPS**

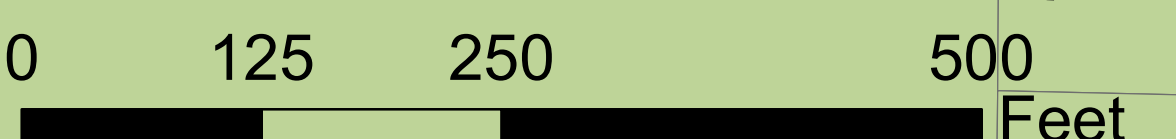
SOURCES:
 Windham Tax Assessor's Office
 Completion Date: April 1, 2017
 UTM NAD83 Z19N
 Prepared by: Gregory Hanscom
 Windham GIS Dept.
 Scale is based on printing at 24" x 36".

Legend	
	Abutting Town Parcel
	Building Footprint
	Cemetery
	Condominium
	Vacated Subdivision
	Farmstead
	Hook
	Old Property Lines
	ROW Easement
	PWD ROW Easement
	Streams
	Subdivision Number
	Tie Line
	Utility
	Subject Area

Map 10A




1 Inch = 100 feet



Standish

Gorham

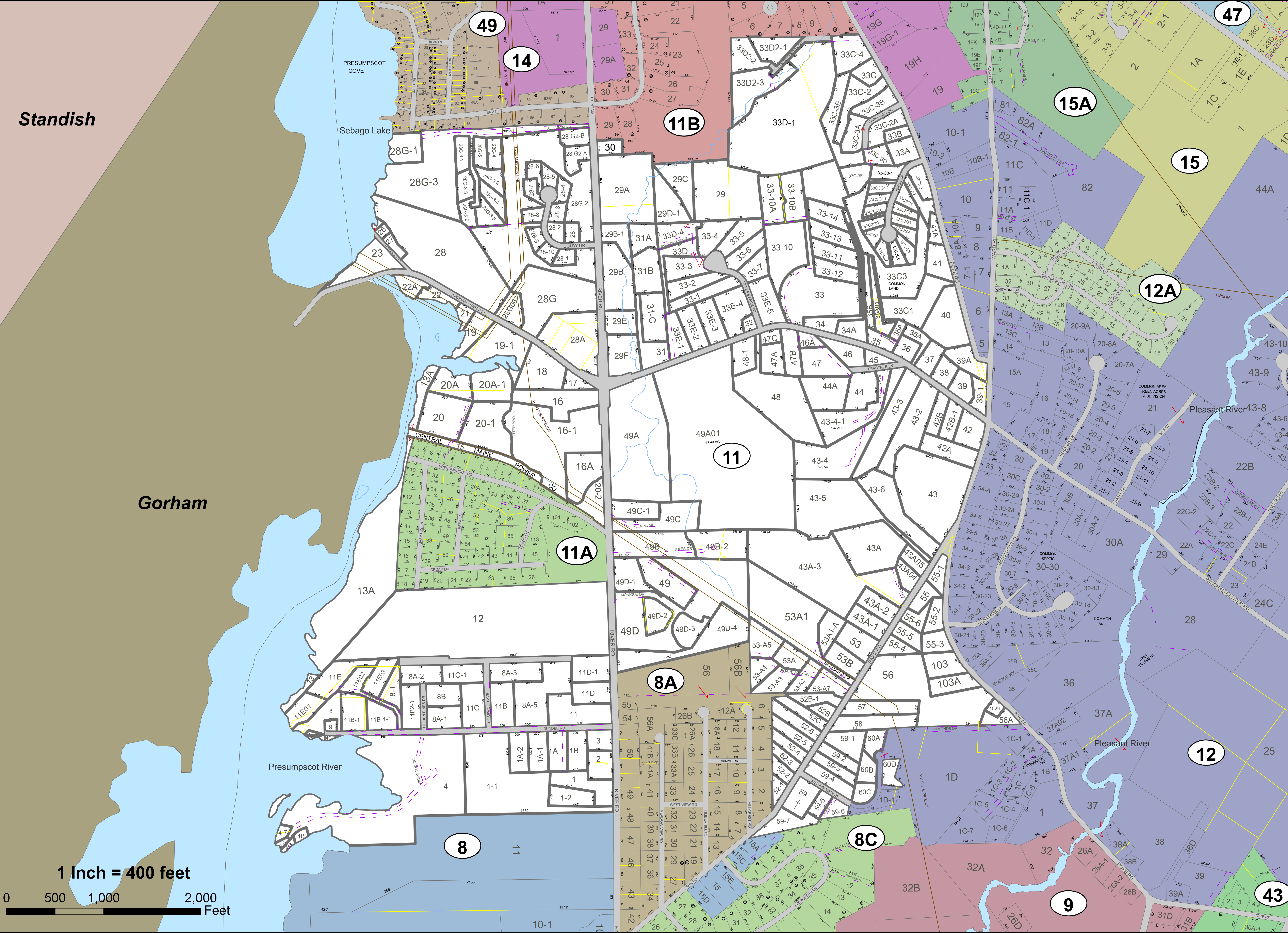
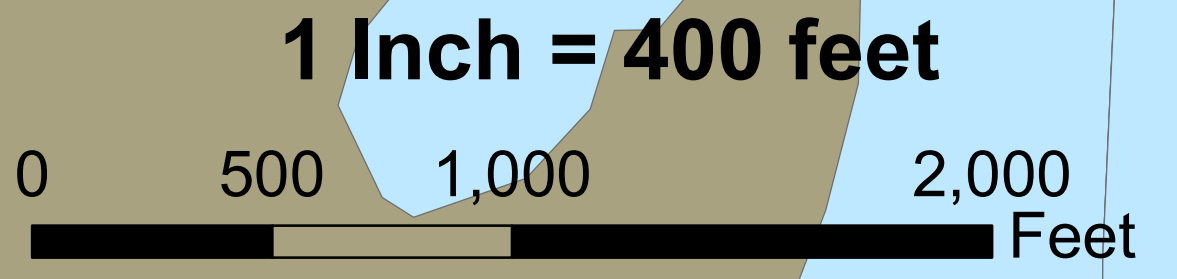



THESE MAPS ARE FOR ASSESSMENT PURPOSES ONLY AND ARE NOT FOR CONVEYANCE.
These Tax Maps are based on original maps compiled by James W. Sewall Co.

TOWN OF WINDHAM CUMBERLAND COUNTY, MAINE 2017 PROPERTY MAPS

SOURCES:
Windham Tax Assessor's Office
Completion Date: April 1, 2017
UTM NAD83 Z19N
Prepared by: Gregory Hanscom
Windham GIS Dept.
Scale is based on printing at 24" x 36".

- Legend**
- Abutting Town Parcel
 - Building Footprint
 - Cemetery
 - Condominium
 - Vacated Subdivision
 - Farmstead
 - Hook
 - Old Property Lines
 - ROW Easement
 - PWD ROW Easement
 - Streams
 - Subdivision Number
 - Tie Line
 - Utility
 - Subject Area





THESE MAPS ARE FOR ASSESSMENT PURPOSES ONLY AND ARE NOT FOR CONVEYANCE.
These Tax Maps are based on original maps compiled by James W. Sewall Co.

TOWN OF WINDHAM CUMBERLAND COUNTY, MAINE 2017 PROPERTY MAPS

SOURCES:
Windham Tax Assessor's Office
Completion Date: April 1, 2017
UTM NAD83 Z19N
Prepared by: Gregory Hanscom
Windham GIS Dept.
Scale is based on printing at 24" x 36".

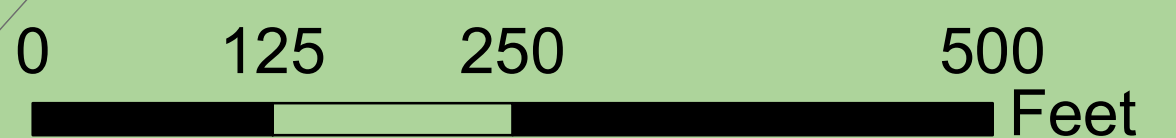
- Legend**
- Abutting Town Parcel
 - Building Footprint
 - Cemetery
 - Condominium
 - Vacated Subdivision
 - Farmstead
 - Hook
 - Old Property Lines
 - ROW Easement
 - PWD ROW Easement
 - Streams
 - Subdivision Number
 - Tie Line
 - Utility
 - Subject Area



Gorham


Presumpscot River

1 Inch = 100 feet



11

Map 11A

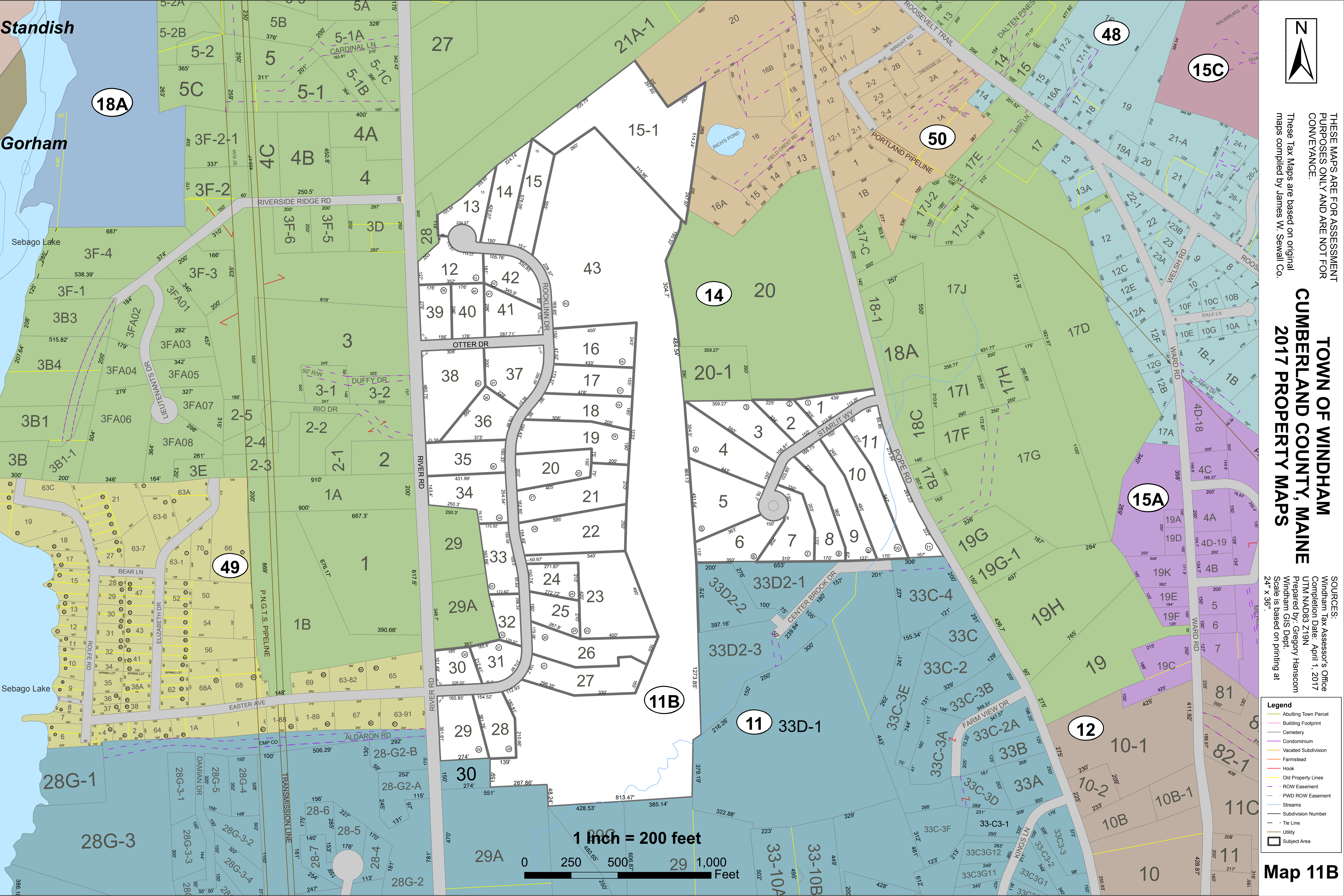


THESE MAPS ARE FOR ASSESSMENT PURPOSES ONLY AND ARE NOT FOR CONVEYANCE.

TOWN OF WINDHAM CUMBERLAND COUNTY, MAINE 2017 PROPERTY MAPS


SOURCES:
Windham Tax Assessor's Office
Completion Date: April 1, 2017
UTM NAD83 Z19N
Prepared by: Gregory Hanscom
Windham GIS Dept.
Scale is based on printing at 24" x 36".

Legend	
	Abutting Town Parcel
	Building Footprint
	Cemetery
	Condominium
	Vacated Subdivision
	Farmland
	Hook
	Old Property Lines
	ROW Easement
	PWD ROW Easement
	Streams
	Subdivision Number
	Tie Line
	Utility
	Subject Area



1 inch = 200 feet
0 250 500 750 1,000 Feet

Map 11B



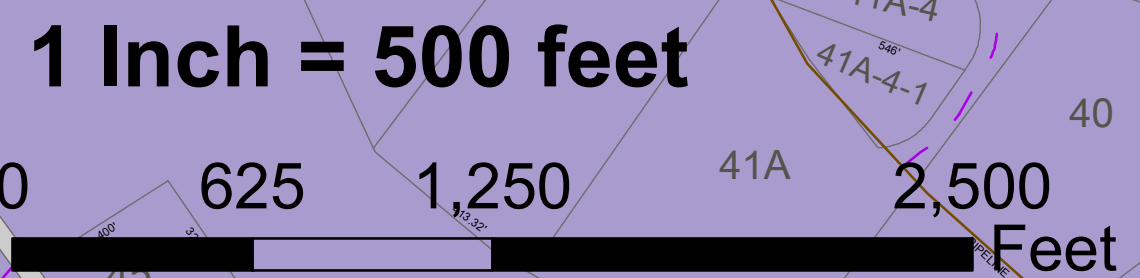
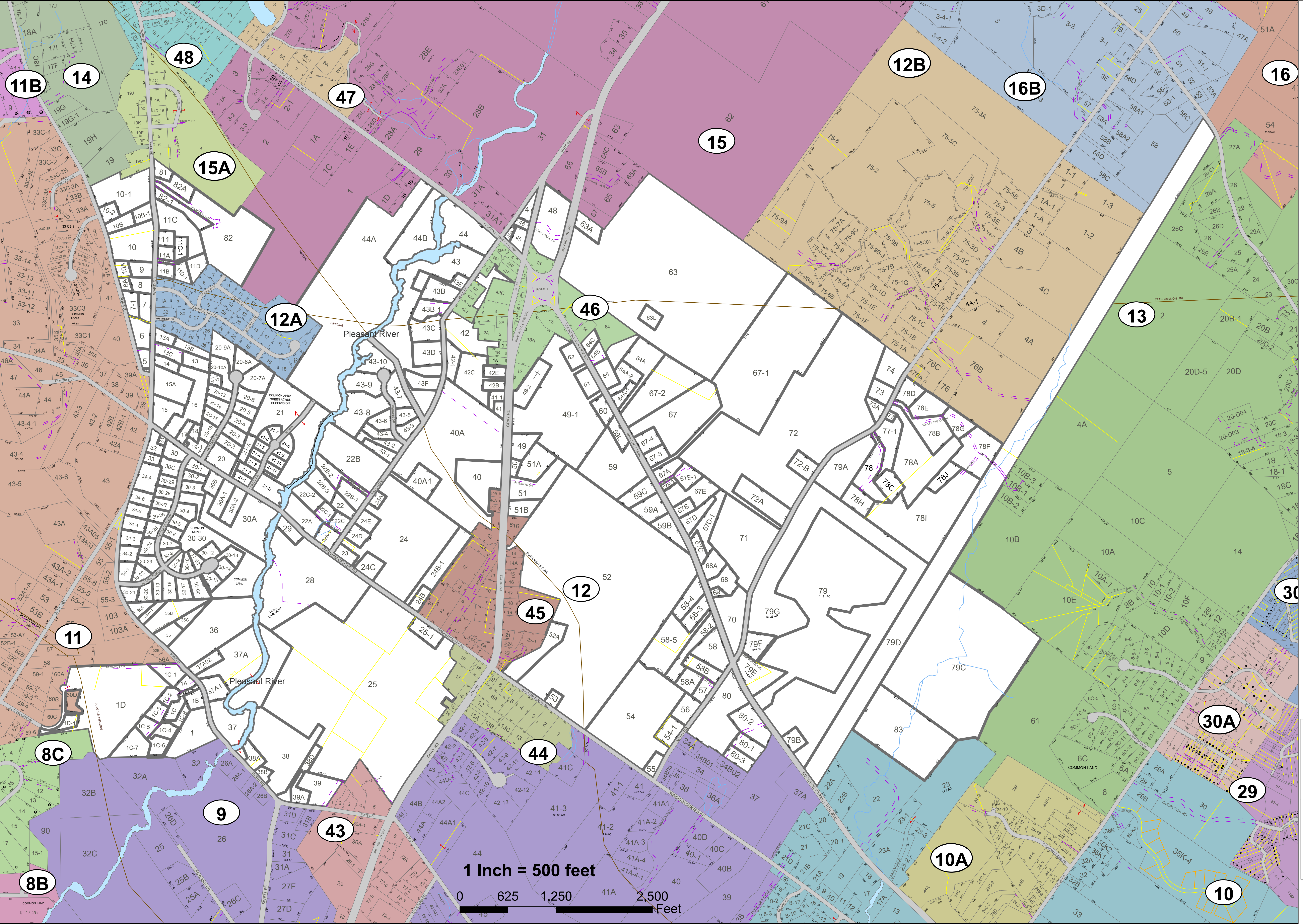
THESE MAPS ARE FOR ASSESSMENT PURPOSES ONLY AND ARE NOT FOR CONVEYANCE.
 These Tax Maps are based on original maps compiled by James W. Sewall Co.


TOWN OF WINDHAM CUMBERLAND COUNTY, MAINE 2017 PROPERTY MAPS

SOURCES:
 Windham Tax Assessor's Office
 Completion Date: April 1, 2017
 UTM NAD83 Z19N
 Prepared by: Gregory Hanscom
 Windham GIS Dept.
 Scale is based on printing at 24" x 36".

- Legend**
- Abutting Town Parcel
 - Building Footprint
 - Cemetery
 - Condominium
 - Vacated Subdivision
 - Farmstead
 - Hook
 - Old Property Lines
 - ROW Easement
 - PWD ROW Easement
 - Streams
 - Subdivision Number
 - Tie Line
 - Utility
 - Subject Area

Map 12



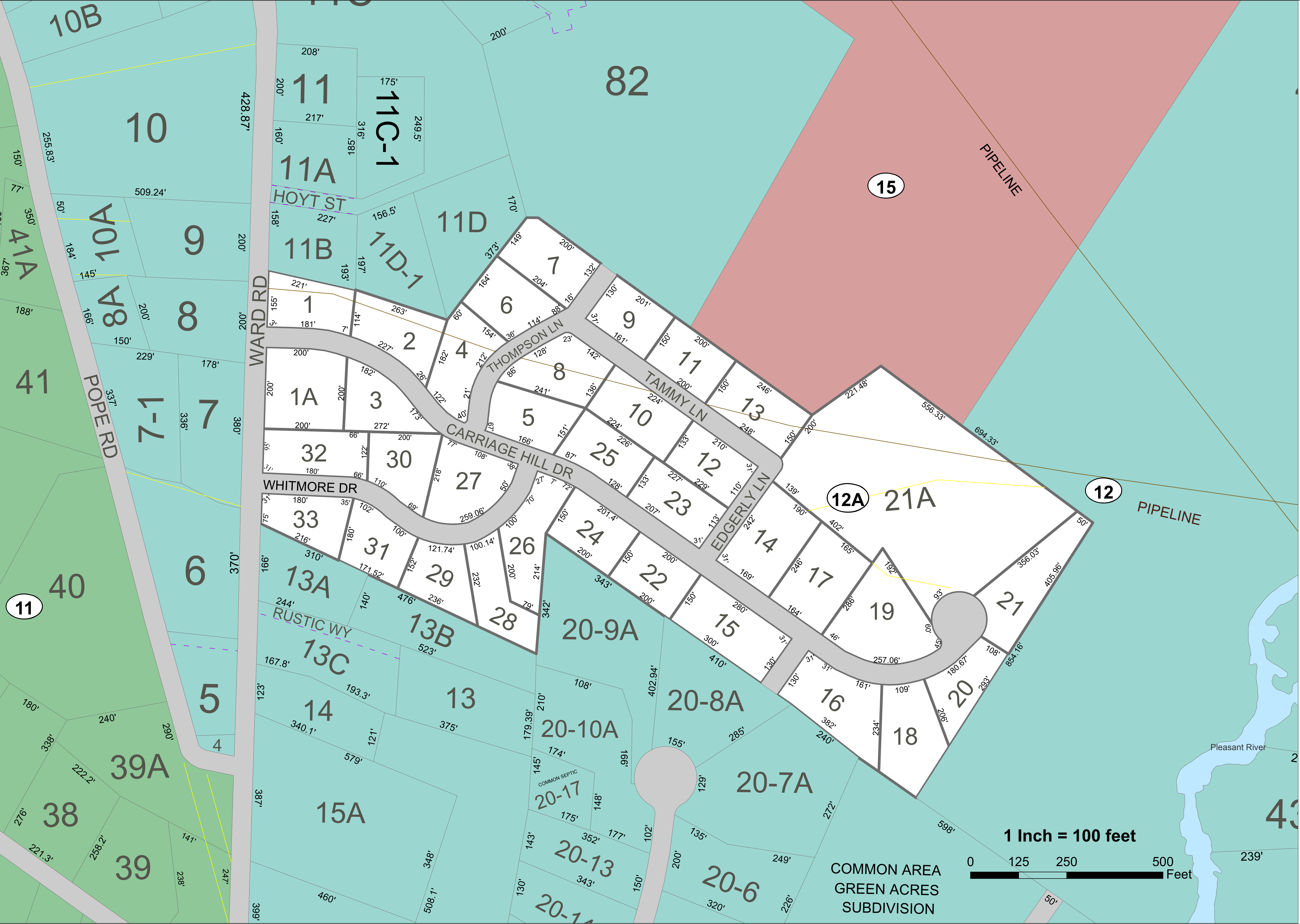


THESE MAPS ARE FOR ASSESSMENT PURPOSES ONLY AND ARE NOT FOR CONVEYANCE.
 These Tax Maps are based on original maps compiled by James W. Sewall Co.

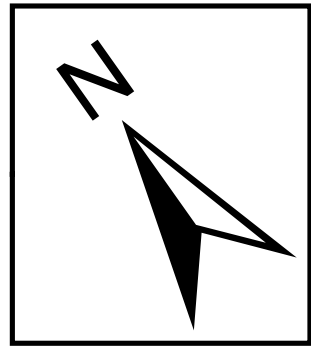
**TOWN OF WINDHAM
 CUMBERLAND COUNTY, MAINE
 2017 PROPERTY MAPS**

SOURCES:
 Windham Tax Assessor's Office
 Completion Date: April 1, 2017
 UTM NAD83 Z19N
 Prepared by: Gregory Hanscom
 Windham GIS Dept.
 Scale is based on printing at 24" x 36".

Legend	
	Abutting Town Parcel
	Building Footprint
	Cemetery
	Condominium
	Vacated Subdivision
	Farmstead
	Hook
	Old Property Lines
	ROW Easement
	PWD ROW Easement
	Streams
	Subdivision Number
	Tie Line
	Utility
	Subject Area



Map 12A



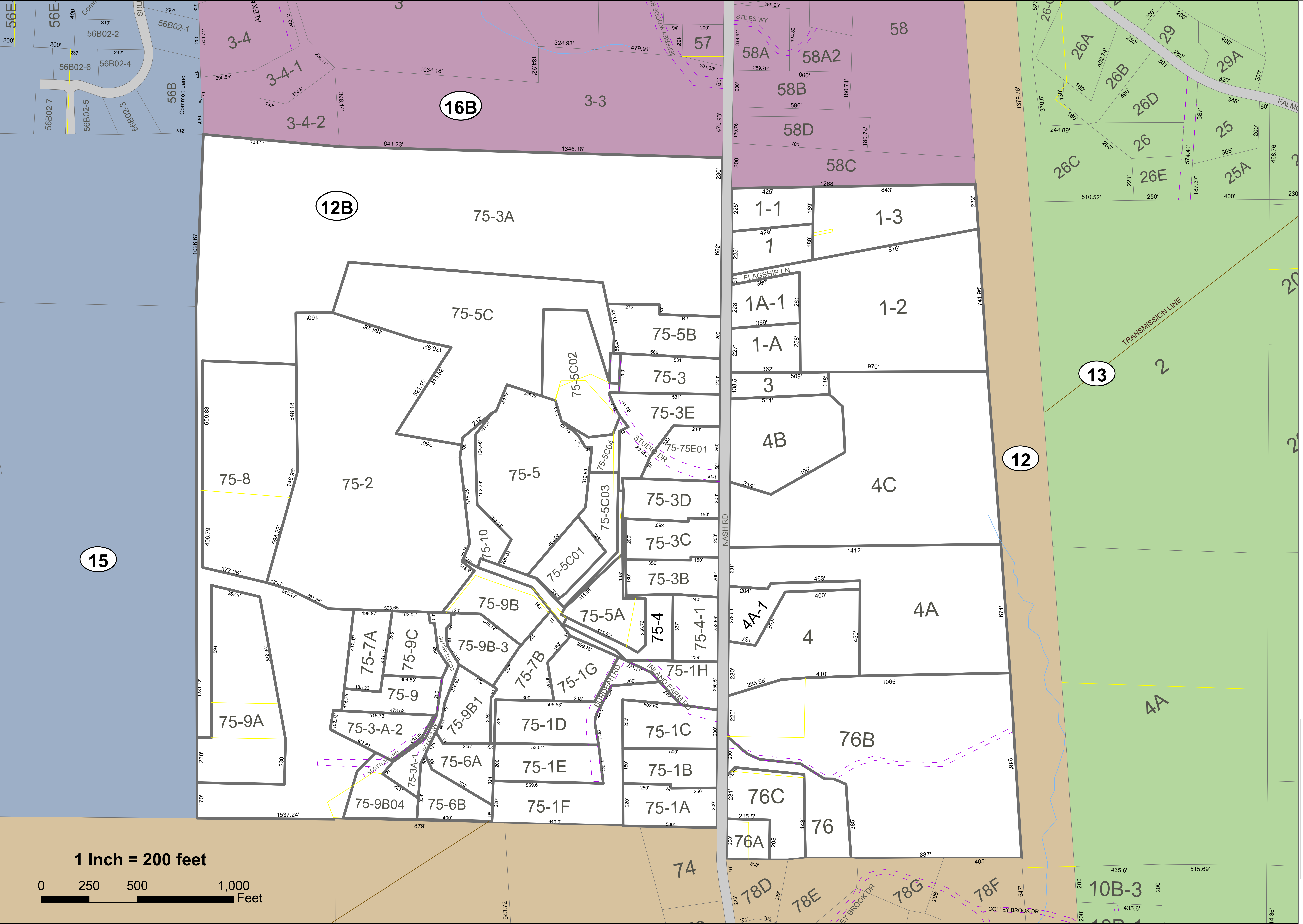
THESE MAPS ARE FOR ASSESSMENT PURPOSES ONLY AND ARE NOT FOR CONVEYANCE.

TOWN OF WINDHAM CUMBERLAND COUNTY, MAINE 2017 PROPERTY MAPS

SOURCES:
Windham Tax Assessor's Office
Completion Date: April 1, 2017
UTM NAD83 Z19N
Prepared by: Gregory Hanscom
Windham GIS Dept.
Scale is based on printing at 24" x 36".


- Legend**
- Abutting Town Parcel
 - Building Footprint
 - Cemetery
 - Condominium
 - Vacated Subdivision
 - Farmstead
 - Hook
 - Old Property Lines
 - ROW Easement
 - PWD ROW Easement
 - Streams
 - Subdivision Number
 - Tie Line
 - Utility
 - Subject Area

Map 12B



1 Inch = 200 feet



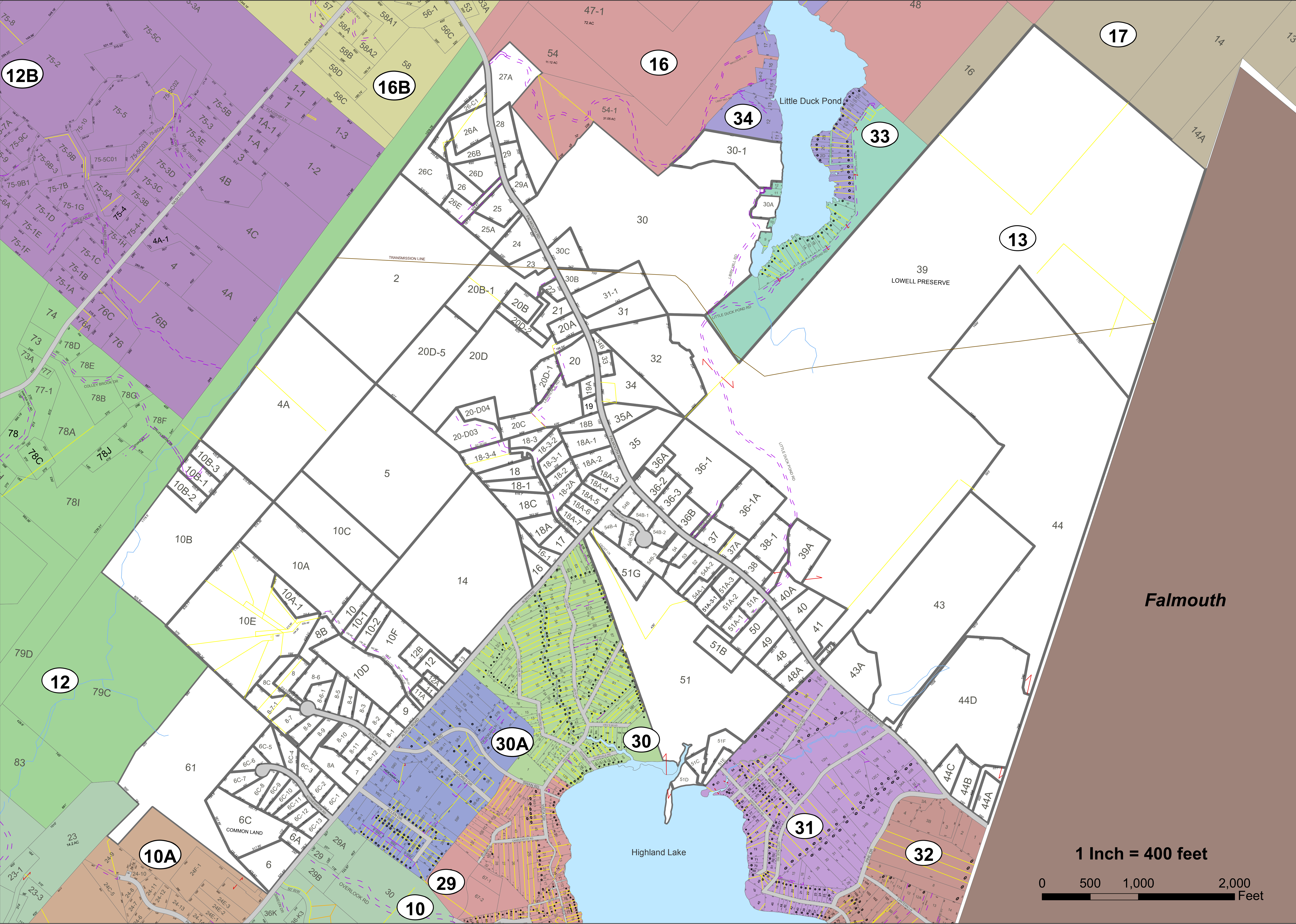


THESE MAPS ARE FOR ASSESSMENT PURPOSES ONLY AND ARE NOT FOR CONVEYANCE.
 These Tax Maps are based on original maps compiled by James W. Sewall Co.

TOWN OF WINDHAM CUMBERLAND COUNTY, MAINE 2017 PROPERTY MAPS

SOURCES:
 Windham Tax Assessor's Office
 Completion Date: April 1, 2017
 UTM NAD83 Z19N
 Prepared by: Gregory Hanscom
 Windham GIS Dept.
 Scale is based on printing at 24" x 36".

Legend	
	Abutting Town Parcel
	Building Footprint
	Cemetery
	Condominium
	Vacated Subdivision
	Farmstead
	Hook
	Old Property Lines
	ROW Easement
	PWD ROW Easement
	Streams
	Subdivision Number
	Tie Line
	Utility
	Subject Area




Falmouth

1 Inch = 400 feet



Map 13



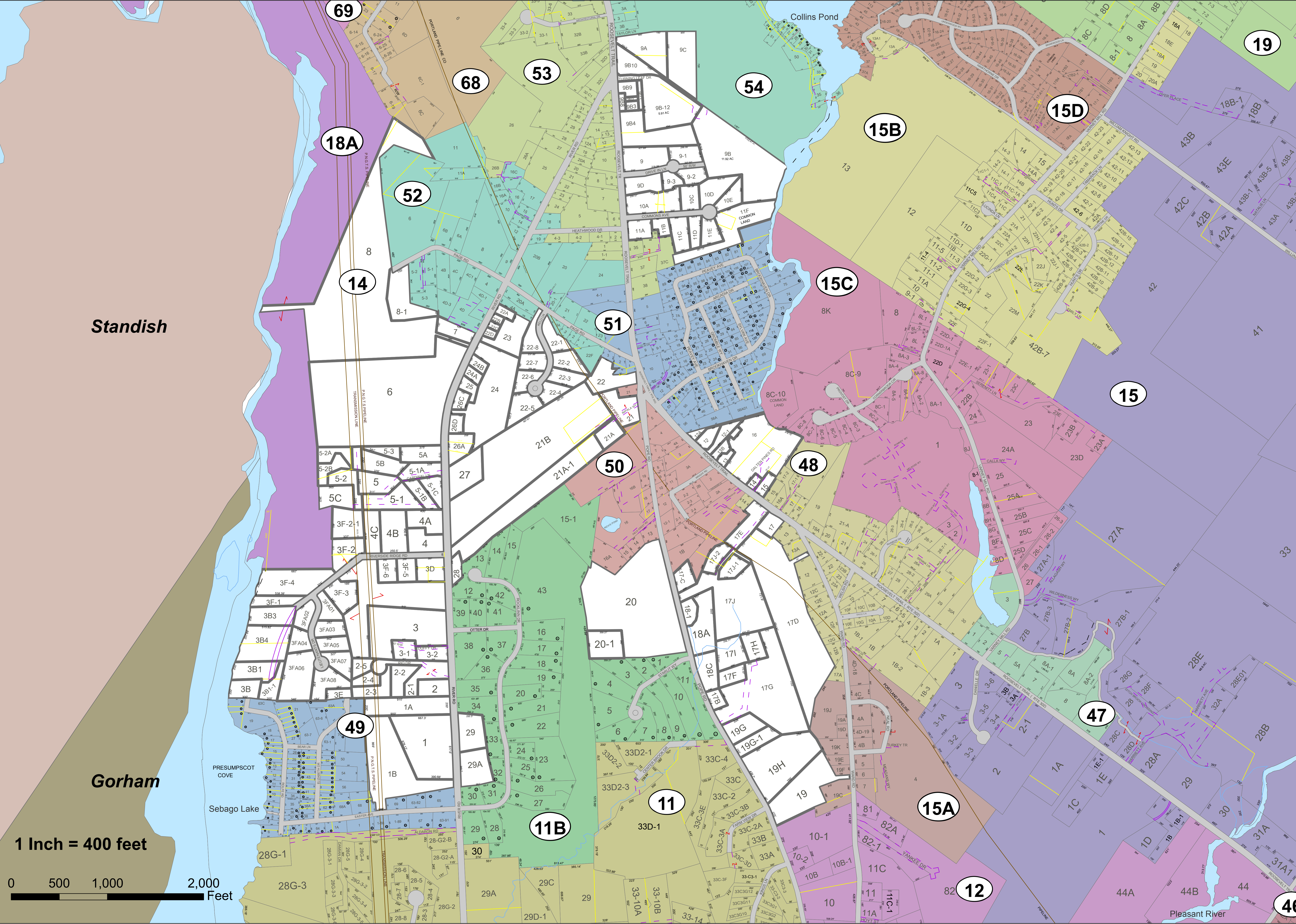
THESE MAPS ARE FOR ASSESSMENT PURPOSES ONLY AND ARE NOT FOR CONVEYANCE.
 These Tax Maps are based on original maps compiled by James W. Sewall Co.

TOWN OF WINDHAM CUMBERLAND COUNTY, MAINE 2017 PROPERTY MAPS

SOURCES:
 Windham Tax Assessor's Office
 Completion Date: April 1, 2017
 UTM NAD83 Z19N
 Prepared by: Gregory Hanscom
 Windham GIS Dept.
 Scale is based on printing at 24" x 36".

- Legend**
- Abutting Town Parcel
 - Building Footprint
 - Cemetery
 - Condominium
 - Vacated Subdivision
 - Farmstead
 - Hook
 - Old Property Lines
 - ROW Easement
 - PWD ROW Easement
 - Streams
 - Subdivision Number
 - Tie Line
 - Utility
 - Subject Area

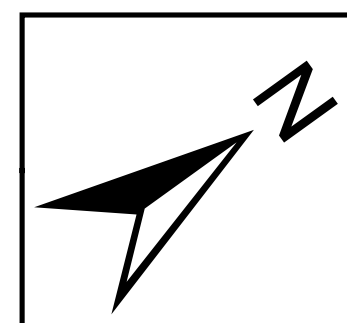
Map 14



Standish

Gorham



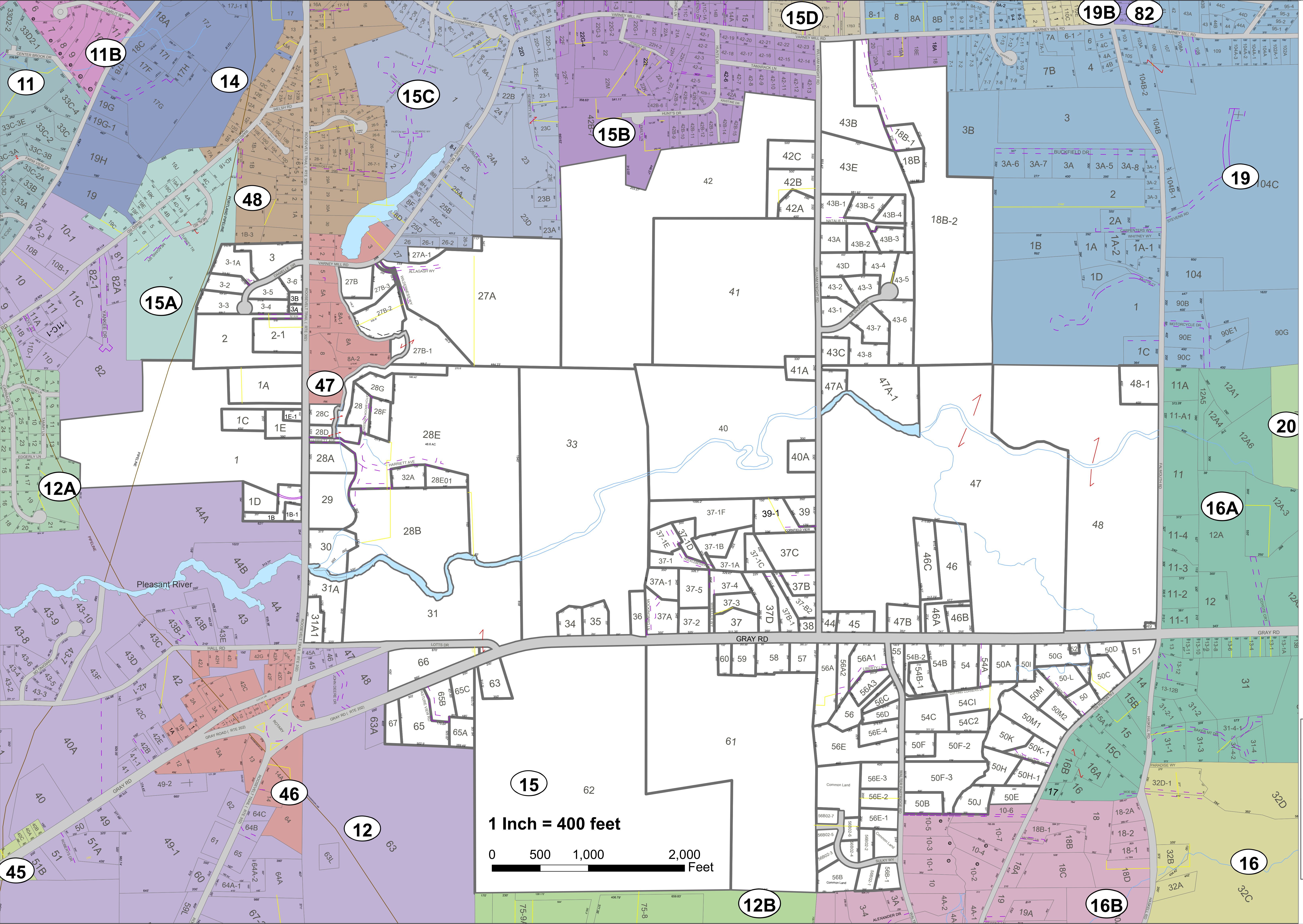



THESE MAPS ARE FOR ASSESSMENT PURPOSES ONLY AND ARE NOT FOR CONVEYANCE.

TOWN OF WINDHAM CUMBERLAND COUNTY, MAINE 2017 PROPERTY MAPS

SOURCES:
Windham Tax Assessor's Office
Completion Date: April 1, 2017
UTM NAD83 Z19N
Prepared by: Gregory Hanscom
Windham GIS Dept.
Scale is based on printing at 24" x 36".

- Legend**
- Abutting Town Parcel
 - Building Footprint
 - Cemetery
 - Condominium
 - Vacated Subdivision
 - Farmstead
 - Hook
 - Old Property Lines
 - ROW Easement
 - PWD ROW Easement
 - Streams
 - Subdivision Number
 - Tie Line
 - Utility
 - Subject Area



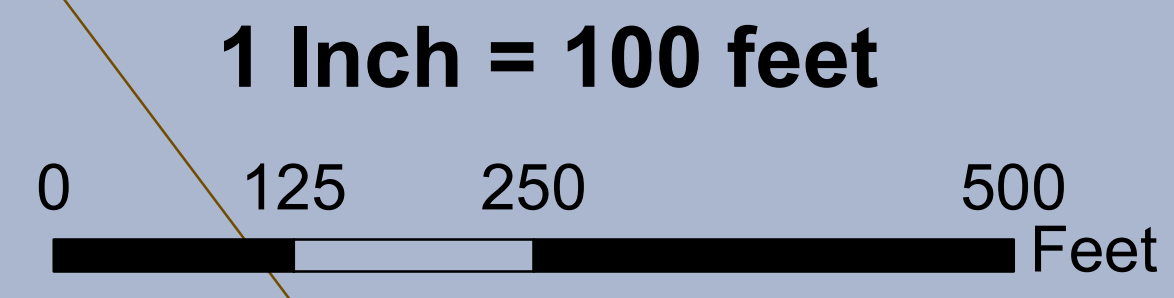
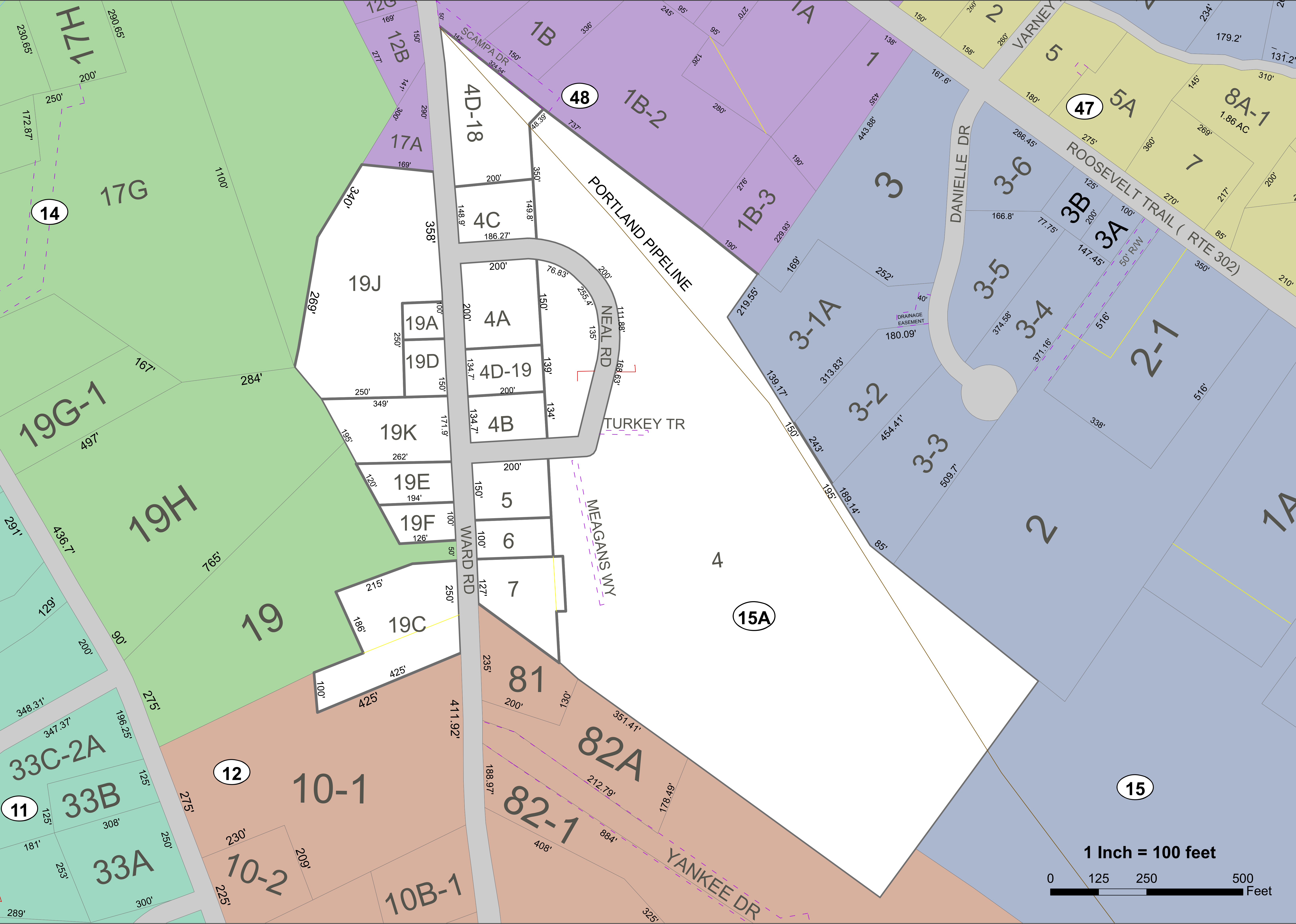


THESE MAPS ARE FOR ASSESSMENT PURPOSES ONLY AND ARE NOT FOR CONVEYANCE.
These Tax Maps are based on original maps compiled by James W. Sewall Co.


**TOWN OF WINDHAM
CUMBERLAND COUNTY, MAINE
2017 PROPERTY MAPS**

SOURCES:
Windham Tax Assessor's Office
Completion Date: April 1, 2017
UTM NAD83 Z19N
Prepared by: Gregory Hanscom
Windham GIS Dept.
Scale is based on printing at 24" x 36".

Legend	
	Abutting Town Parcel
	Building Footprint
	Cemetery
	Condominium
	Vacated Subdivision
	Farmstead
	Hook
	Old Property Lines
	ROW Easement
	PWD ROW Easement
	Streams
	Subdivision Number
	Tie Line
	Utility
	Subject Area



Map 15A



THESE MAPS ARE FOR ASSESSMENT PURPOSES ONLY AND ARE NOT FOR CONVEYANCE.
 These Tax Maps are based on original maps compiled by James W. Sewall Co.

**TOWN OF WINDHAM
 CUMBERLAND COUNTY, MAINE
 2017 PROPERTY MAPS**

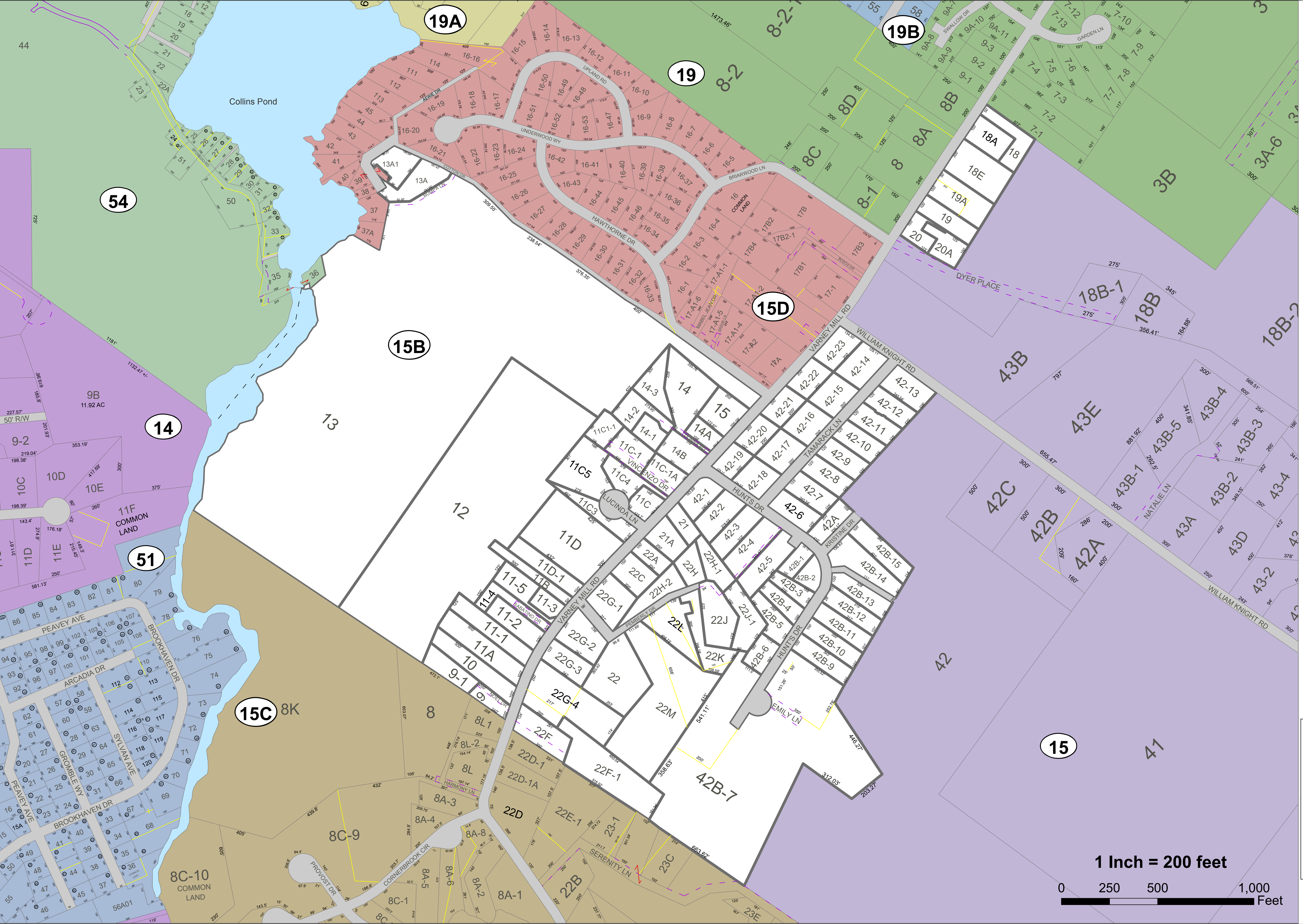
SOURCES:
 Windham Tax Assessor's Office
 Completion Date: April 1, 2017
 UTM NAD83 Z19N
 Prepared by: Gregory Hanscom
 Windham GIS Dept.
 Scale is based on printing at 24" x 36"


Legend	
[Green line]	Abutting Town Parcel
[Black outline]	Building Footprint
[Blue outline]	Cemetery
[Purple outline]	Condominium
[Orange outline]	Vacated Subdivision
[Red outline]	Farmland
[Red outline]	Hook
[Yellow outline]	Old Property Lines
[Dashed purple line]	ROW Easement
[Dashed blue line]	PWD ROW Easement
[Blue line]	Streams
[Thin grey line]	Subdivision Number
[Dashed black line]	Tie Line
[Black outline]	Utility
[White box with black outline]	Subject Area

1 Inch = 200 feet



Map 15B



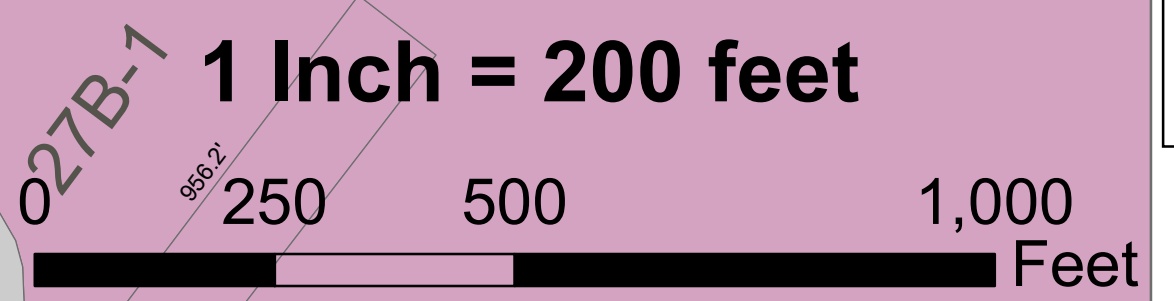
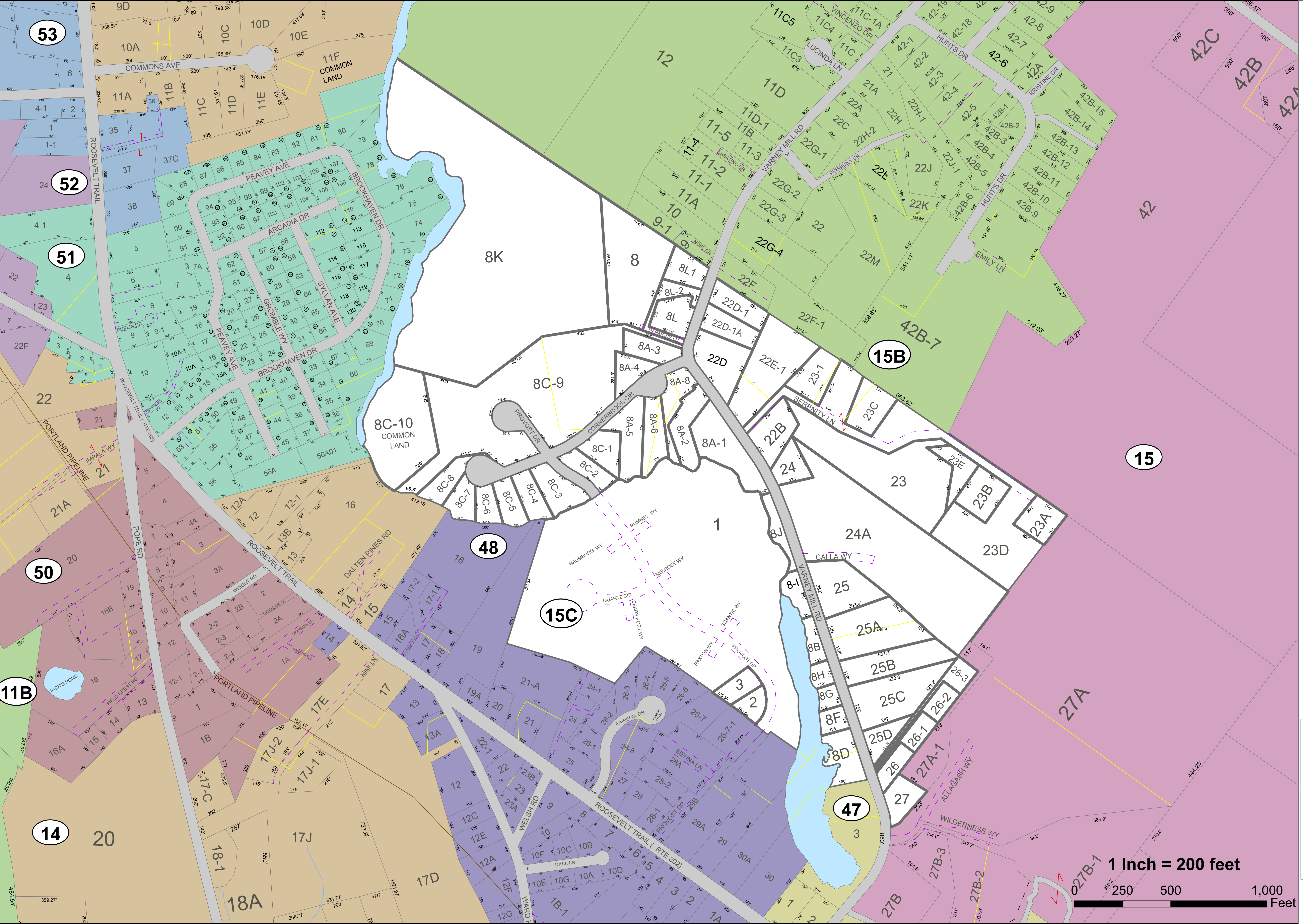


THESE MAPS ARE FOR ASSESSMENT PURPOSES ONLY AND ARE NOT FOR CONVEYANCE.
 These Tax Maps are based on original maps compiled by James W. Sewall Co.


TOWN OF WINDHAM CUMBERLAND COUNTY, MAINE 2017 PROPERTY MAPS

SOURCES:
 Windham Tax Assessor's Office
 Completion Date: April 1, 2017
 UTM NAD83 Z19N
 Prepared by: Gregory Hanscom
 Windham GIS Dept.
 Scale is based on printing at 24" x 36".

- Legend**
- Abutting Town Parcel
 - Building Footprint
 - Cemetery
 - Condominium
 - Vacated Subdivision
 - Farmstead
 - Hook
 - Old Property Lines
 - ROW Easement
 - PWD ROW Easement
 - Streams
 - Subdivision Number
 - Tie Line
 - Utility
 - Subject Area



Map 15C



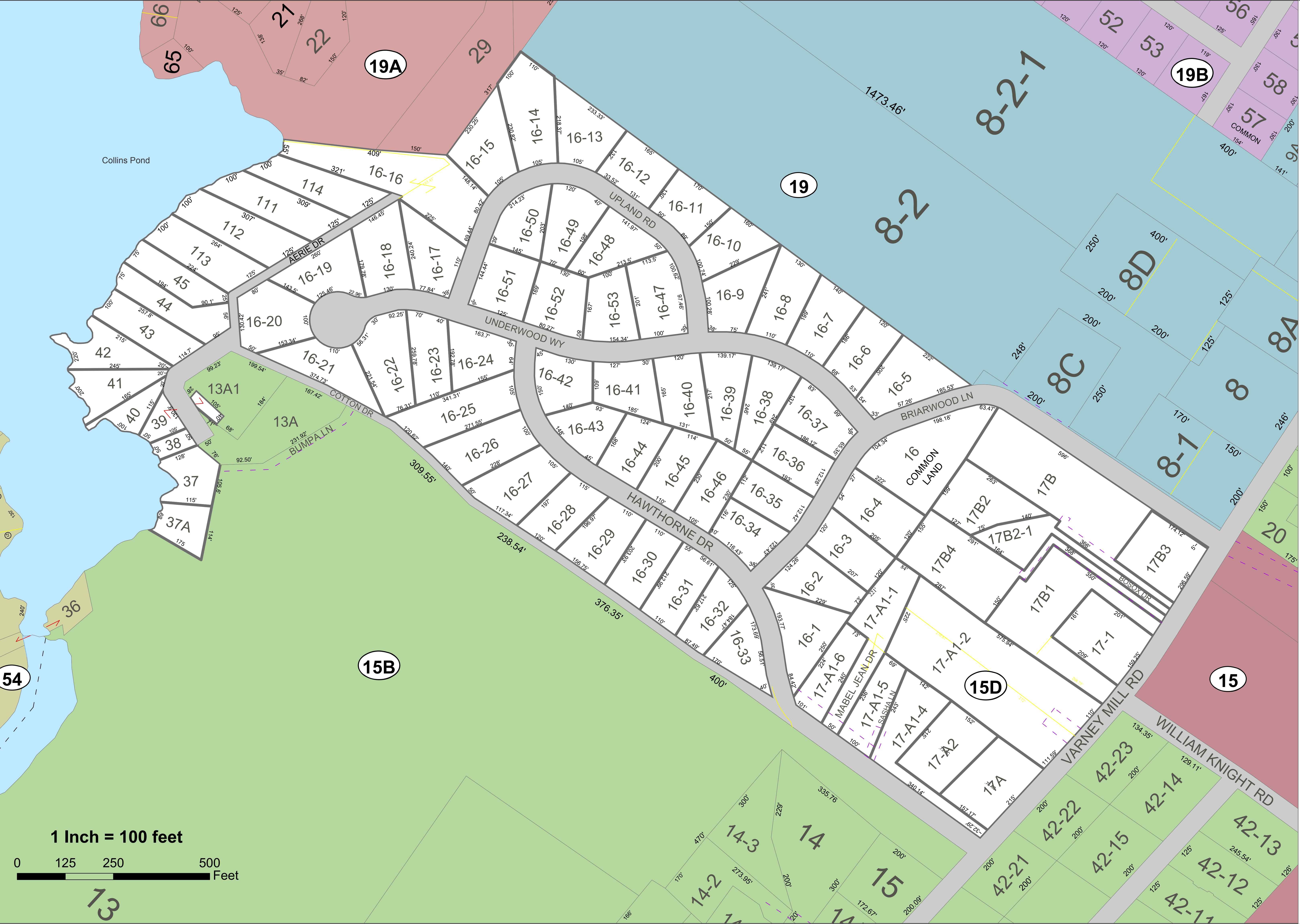
THESE MAPS ARE FOR ASSESSMENT PURPOSES ONLY AND ARE NOT FOR CONVEYANCE.
 These Tax Maps are based on original maps compiled by James W. Sewall Co.

**TOWN OF WINDHAM
 CUMBERLAND COUNTY, MAINE
 2017 PROPERTY MAPS**


SOURCES:
 Windham Tax Assessor's Office
 Completion Date: April 1, 2017
 UTM NAD83 Z19N
 Prepared by: Gregory Hanscom
 Windham GIS Dept.
 Scale is based on printing at 24" x 36".

Legend	
	Abutting Town Parcel
	Building Footprint
	Cemetery
	Condominium
	Vacated Subdivision
	Farmstead
	Hook
	Old Property Lines
	ROW Easement
	PWD ROW Easement
	Streams
	Subdivision Number
	Tie Line
	Utility
	Subject Area

Map 15D



1 Inch = 100 feet
 0 125 250 500 Feet

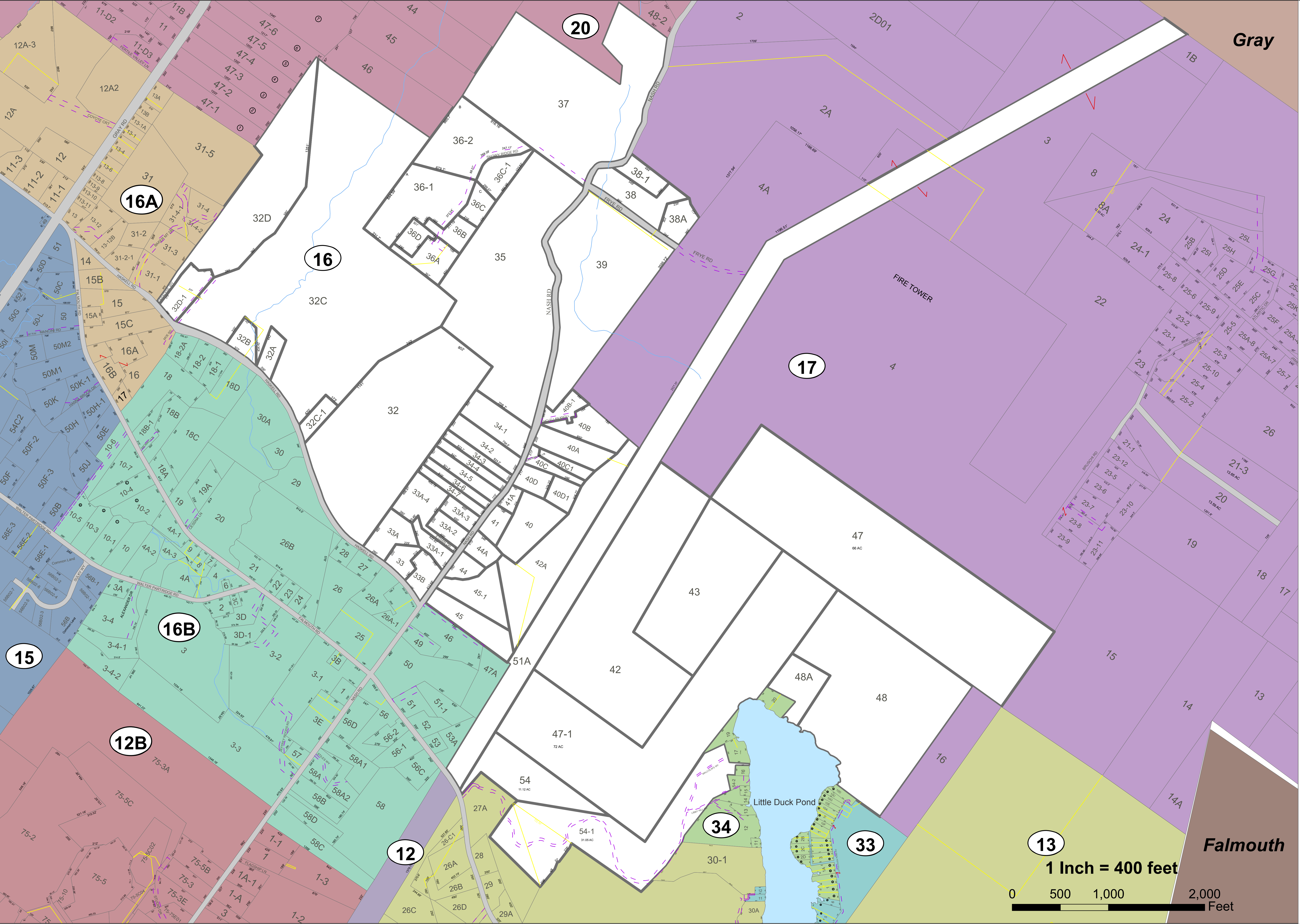


THESE MAPS ARE FOR ASSESSMENT PURPOSES ONLY AND ARE NOT FOR CONVEYANCE.
 These Tax Maps are based on original maps compiled by James W. Sewall Co.

TOWN OF WINDHAM CUMBERLAND COUNTY, MAINE 2017 PROPERTY MAPS

SOURCES:
 Windham Tax Assessor's Office
 Completion Date: April 1, 2017
 UTM NAD83 Z19N
 Prepared by: Gregory Hanscom
 Windham GIS Dept.
 Scale is based on printing at 24" x 36".

- Legend**
- Abutting Town Parcel
 - Building Footprint
 - Cemetery
 - Condominium
 - Vacated Subdivision
 - Farmstead
 - Hook
 - Old Property Lines
 - ROW Easement
 - PWD ROW Easement
 - Streams
 - Subdivision Number
 - Tie Line
 - Utility
 - Subject Area




Gray

Falmouth

1 Inch = 400 feet

0 500 1,000 2,000 Feet

Map 16



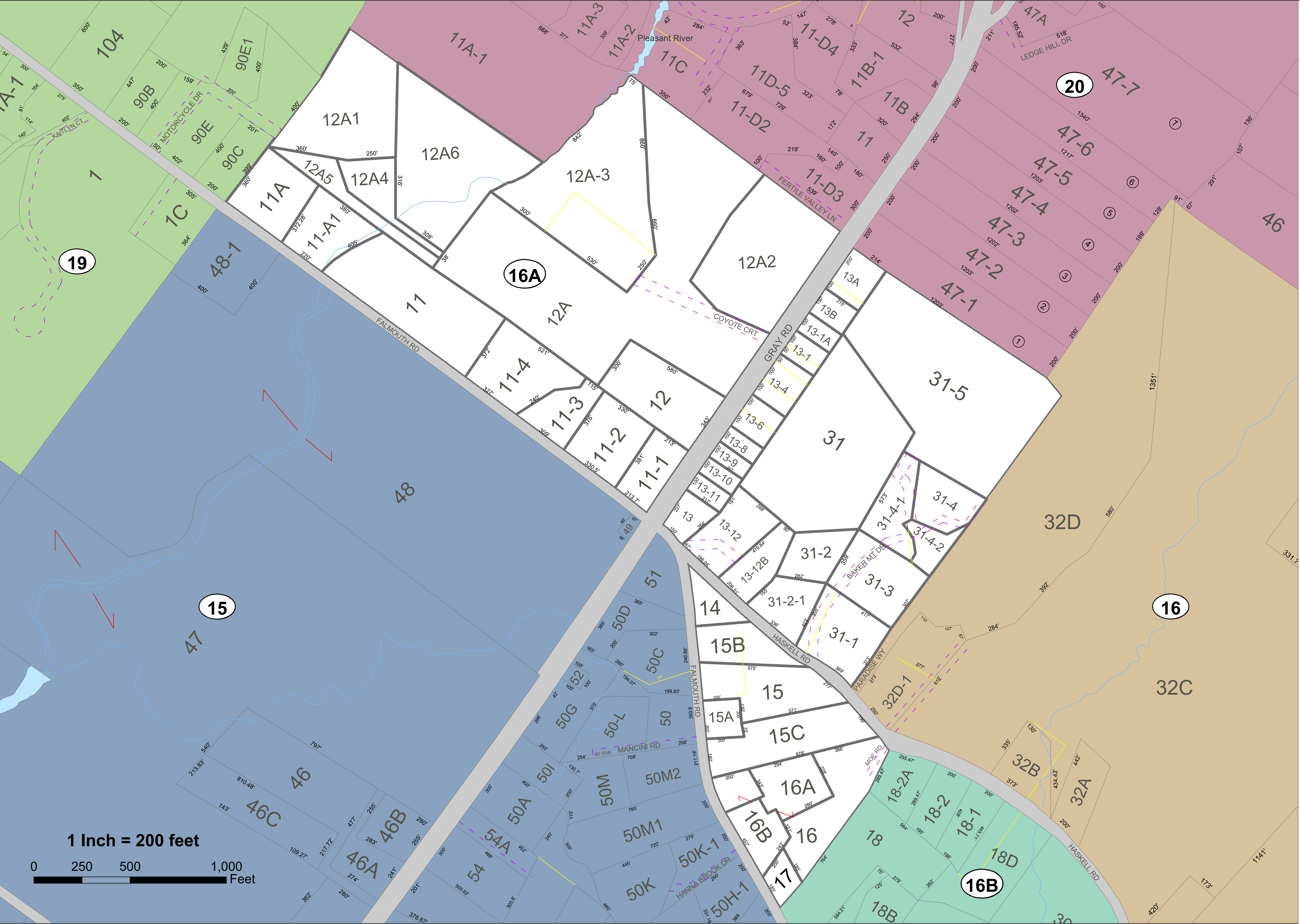
THESE MAPS ARE FOR ASSESSMENT PURPOSES ONLY AND ARE NOT FOR CONVEYANCE.
 These Tax Maps are based on original maps compiled by James W. Sewall Co.

TOWN OF WINDHAM CUMBERLAND COUNTY, MAINE 2017 PROPERTY MAPS

SOURCES:
 Windham Tax Assessor's Office
 Completion Date: April 1, 2017
 UTM NAD83 Z19N
 Prepared by: Gregory Hanscom
 Windham GIS Dept.
 Scale is based on printing at 24" x 36"

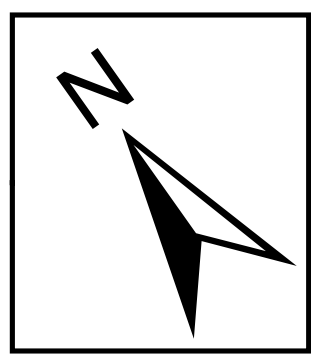
Legend	
	Abutting Town Parcel
	Building Footprint
	Cemetery
	Condominium
	Vacated Subdivision
	Farmstead
	Hook
	Old Property Lines
	ROW Easement
	PWD ROW Easement
	Streams
	Subdivision Number
	Tie Line
	Utility
	Subject Area

Map 16A



1 Inch = 200 feet





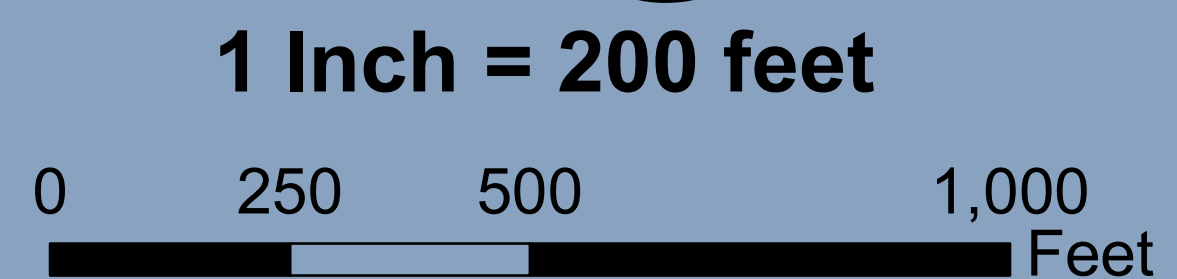
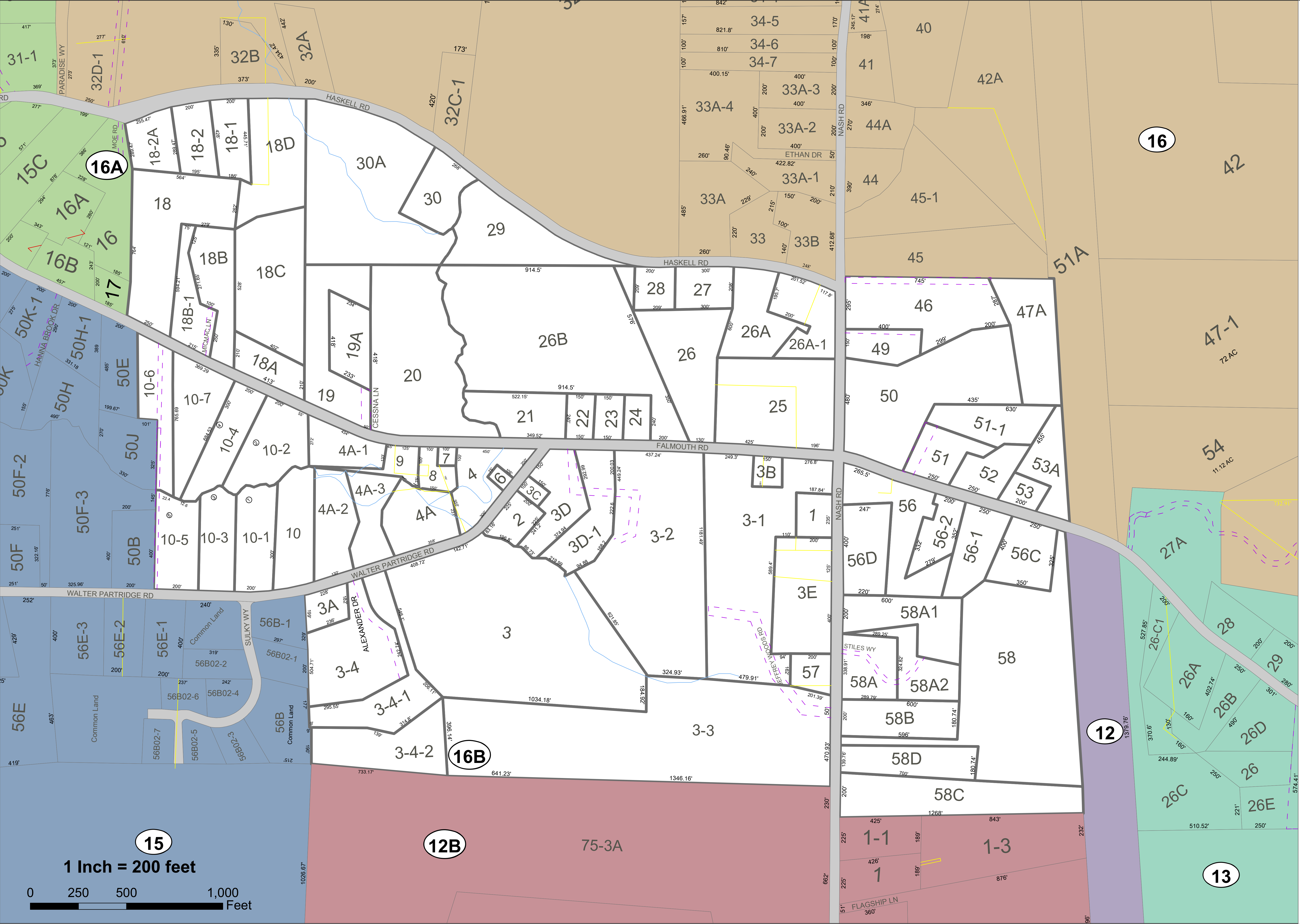
THESE MAPS ARE FOR ASSESSMENT PURPOSES ONLY AND ARE NOT FOR CONVEYANCE.
 These Tax Maps are based on original maps compiled by James W. Sewall Co.

**TOWN OF WINDHAM
 CUMBERLAND COUNTY, MAINE
 2017 PROPERTY MAPS**

SOURCES:
 Windham Tax Assessor's Office
 Completion Date: April 1, 2017
 UTM NAD83 Z19N
 Prepared by: Gregory Hanscom
 Windham GIS Dept.
 Scale is based on printing at 24" x 36".

Legend	
	Abutting Town Parcel
	Building Footprint
	Cemetery
	Condominium
	Vacated Subdivision
	Farmstead
	Hook
	Old Property Lines
	ROW Easement
	PWD ROW Easement
	Streams
	Subdivision Number
	Tie Line
	Utility
	Subject Area

Map 16B



15

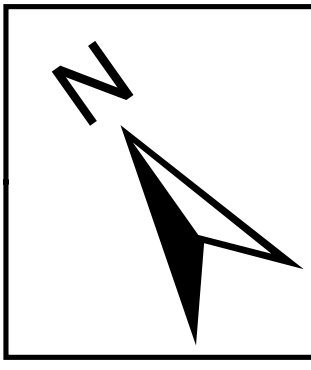
12B

12

13

16

16B

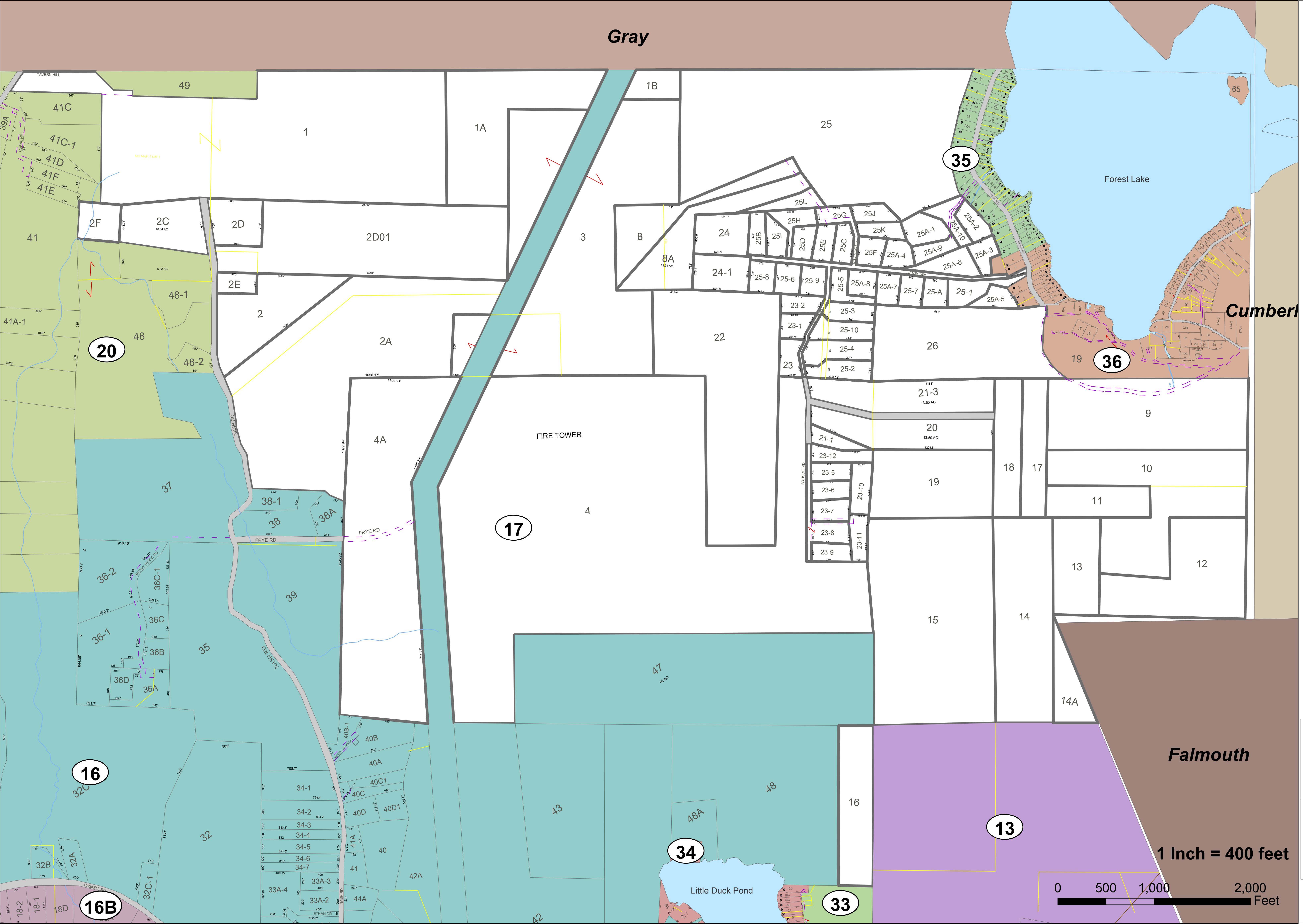


THESE MAPS ARE FOR ASSESSMENT PURPOSES ONLY AND ARE NOT FOR CONVEYANCE.
 These Tax Maps are based on original maps compiled by James W. Sewall Co.

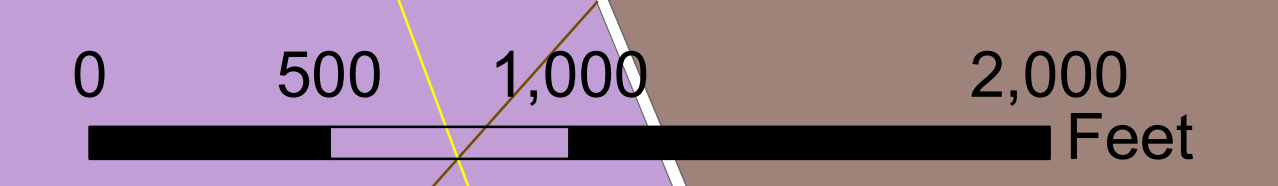
TOWN OF WINDHAM CUMBERLAND COUNTY, MAINE 2017 PROPERTY MAPS

SOURCES:
 Windham Tax Assessor's Office
 Completion Date: April 1, 2017
 UTM NAD83 Z19N
 Prepared by: Gregory Hanscom
 Windham GIS Dept.
 Scale is based on printing at 24" x 36"


- Legend**
- Abutting Town Parcel
 - Building Footprint
 - Cemetery
 - Condominium
 - Vacated Subdivision
 - Farmstead
 - Hook
 - Old Property Lines
 - ROW Easement
 - PWD ROW Easement
 - Streams
 - Subdivision Number
 - Tie Line
 - Utility
 - Subject Area



1 Inch = 400 feet



Map 17

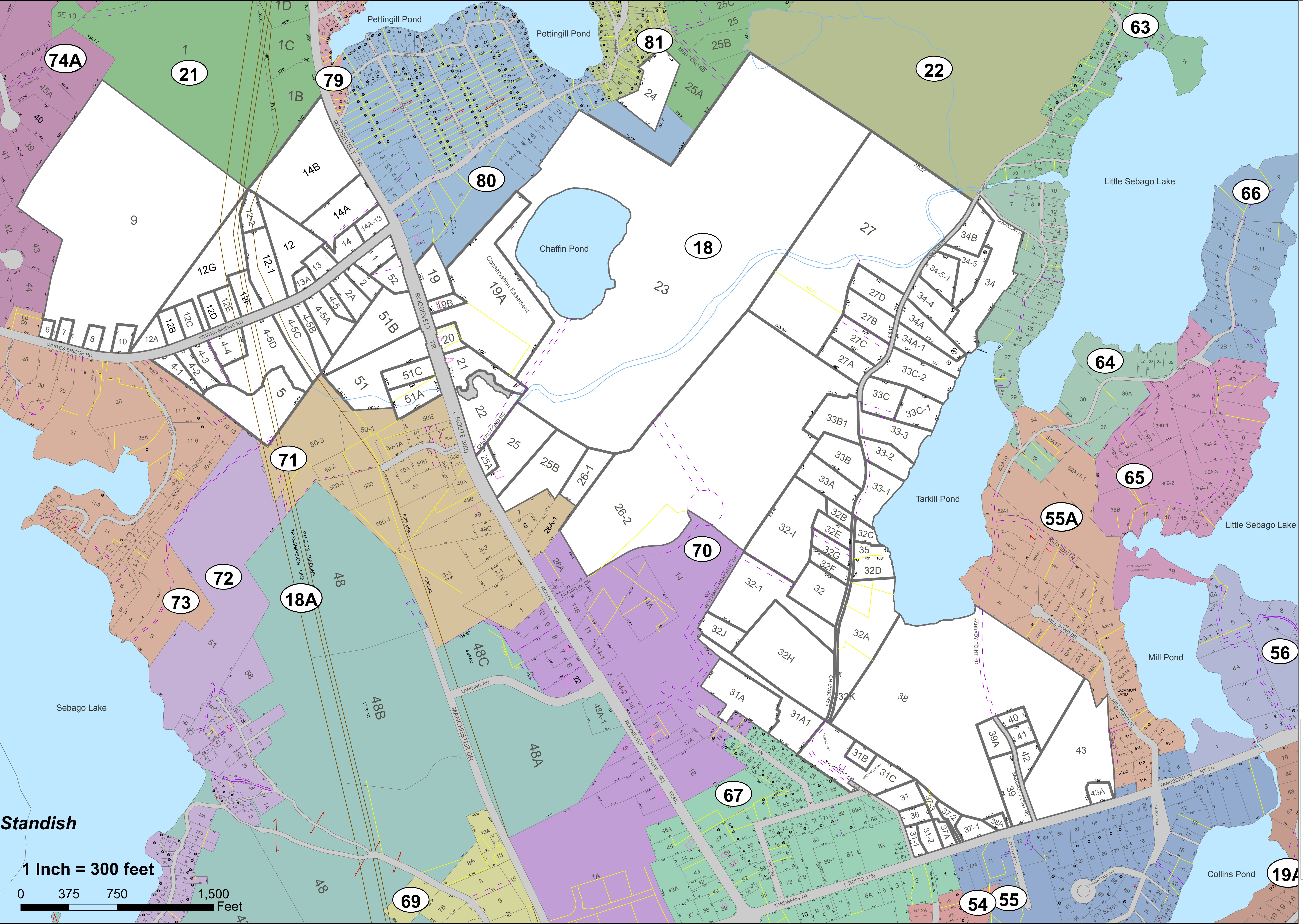


THESE MAPS ARE FOR ASSESSMENT PURPOSES ONLY AND ARE NOT FOR CONVEYANCE.
 These Tax Maps are based on original maps compiled by James W. Sewall Co.

**TOWN OF WINDHAM
 CUMBERLAND COUNTY, MAINE
 2017 PROPERTY MAPS**

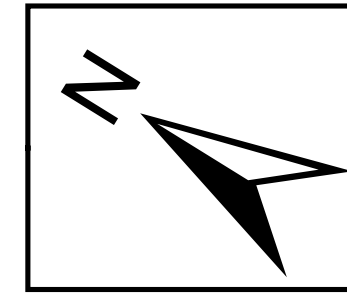
SOURCES:
 Windham Tax Assessor's Office
 Completion Date: April 1, 2017
 UTM NAD83 Z19N
 Prepared by: Gregory Hanscom
 Windham GIS Dept.
 Scale is based on printing at 24" x 36".

Legend	
	Abutting Town Parcel
	Building Footprint
	Cemetery
	Condominium
	Vacated Subdivision
	Farmstead
	Hook
	Old Property Lines
	ROW Easement
	PWD ROW Easement
	Streams
	Subdivision Number
	Tie Line
	Utility
	Subject Area



1 Inch = 300 feet
 0 375 750 1,500 Feet

Standish

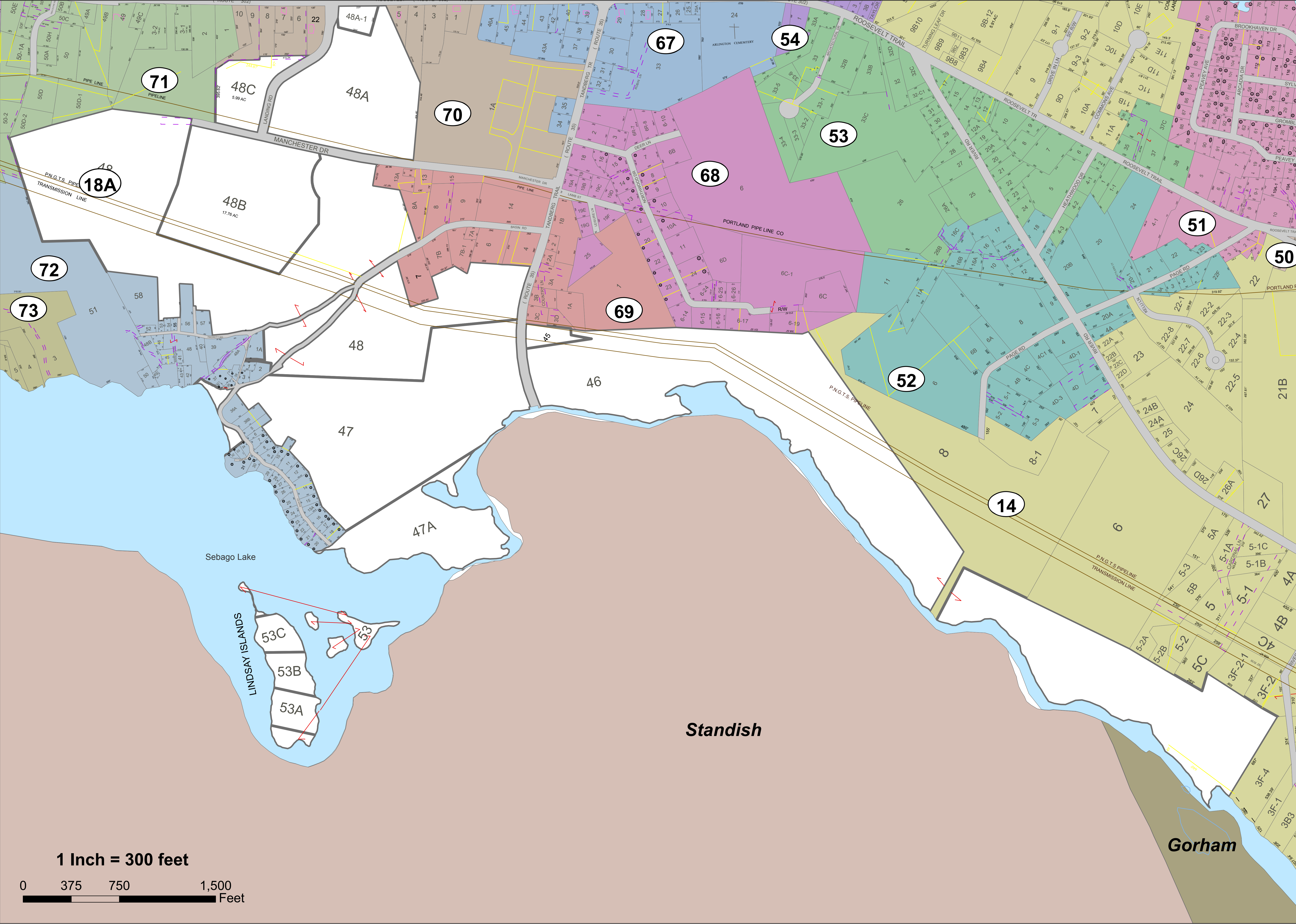


THESE MAPS ARE FOR ASSESSMENT PURPOSES ONLY AND ARE NOT FOR CONVEYANCE.
 These Tax Maps are based on original maps compiled by James W. Sewall Co.


**TOWN OF WINDHAM
 CUMBERLAND COUNTY, MAINE
 2017 PROPERTY MAPS**

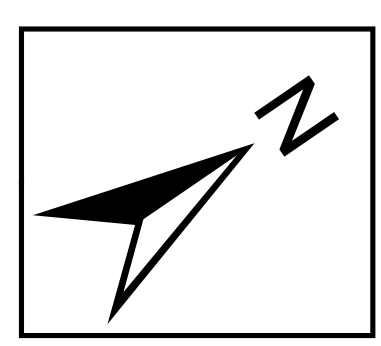
SOURCES:
 Windham Tax Assessor's Office
 Completion Date: April 1, 2017
 UTM NAD83 Z19N
 Prepared by: Gregory Hanscom
 Windham GIS Dept.
 Scale is based on printing at 24" x 36"

- Legend**
- Abutting Town Parcel
 - Building Footprint
 - Cemetery
 - Condominium
 - Vacated Subdivision
 - Farmstead
 - Hook
 - Old Property Lines
 - ROW Easement
 - PWD ROW Easement
 - Streams
 - Subdivision Number
 - Tie Line
 - Utility
 - Subject Area



1 Inch = 300 feet



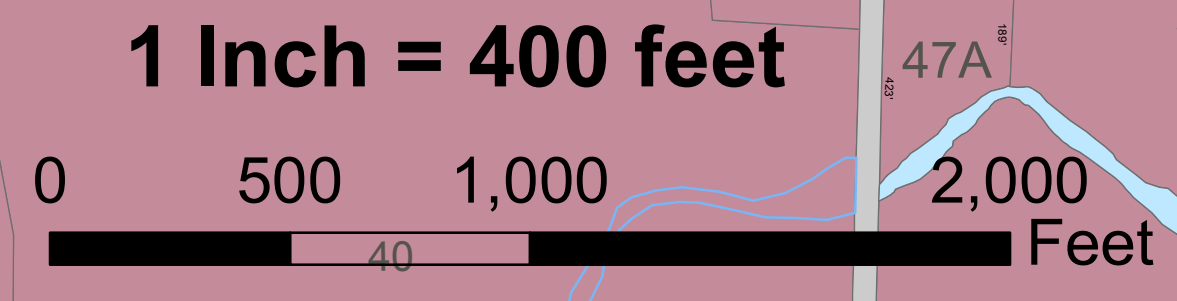
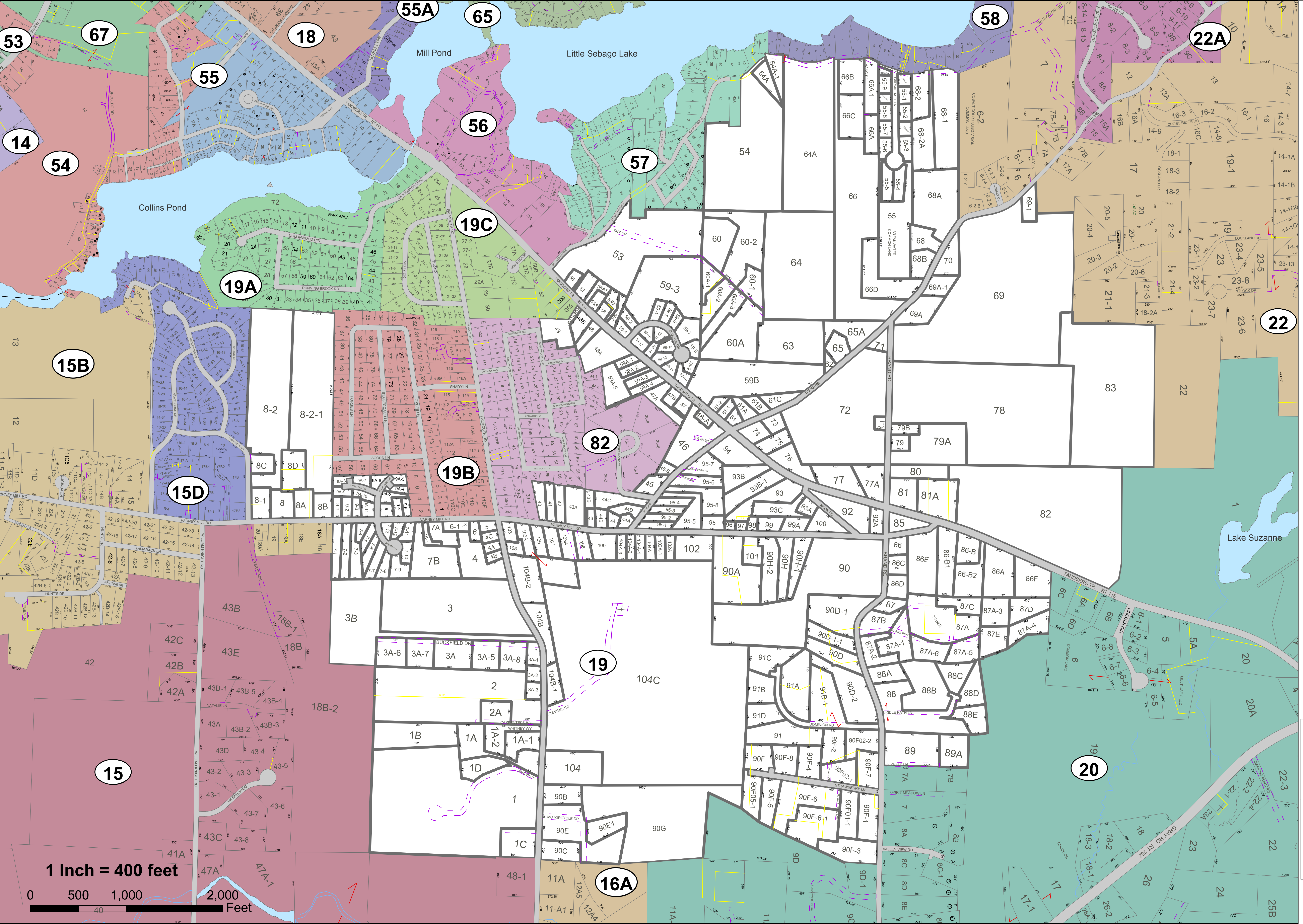


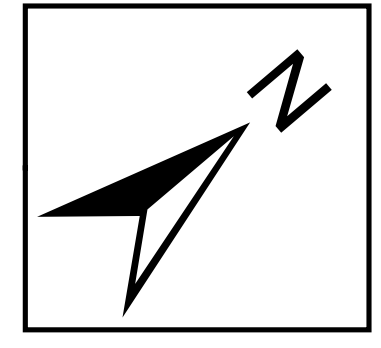
THESE MAPS ARE FOR ASSESSMENT PURPOSES ONLY AND ARE NOT FOR CONVEYANCE.
 These Tax Maps are based on original maps compiled by James W. Sewall Co.

TOWN OF WINDHAM CUMBERLAND COUNTY, MAINE 2017 PROPERTY MAPS

SOURCES:
 Windham Tax Assessor's Office
 Compilation Date: April 1, 2017
 UTM NAD83 Z19N
 Prepared by: Gregory Hanscom
 Windham GIS Dept.
 Scale is based on printing at 24" x 36".

- Legend**
- Abutting Town Parcel
 - Building Footprint
 - Cemetery
 - Condominium
 - Vacated Subdivision
 - Farmstead
 - Hook
 - Old Property Lines
 - ROW Easement
 - PWD ROW Easement
 - Streams
 - Subdivision Number
 - Tie Line
 - Utility
 - Subject Area



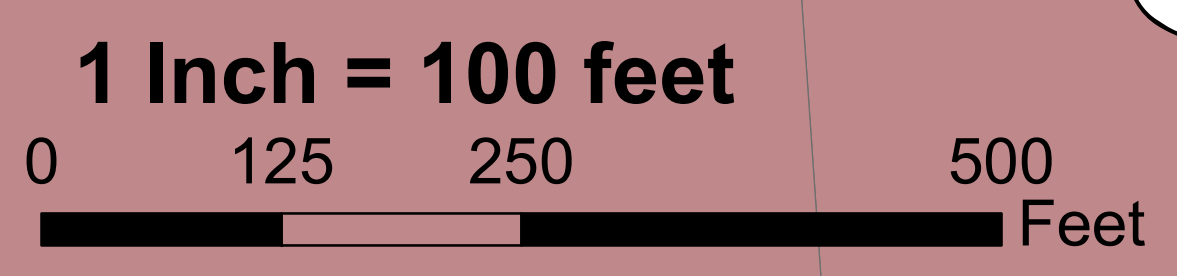
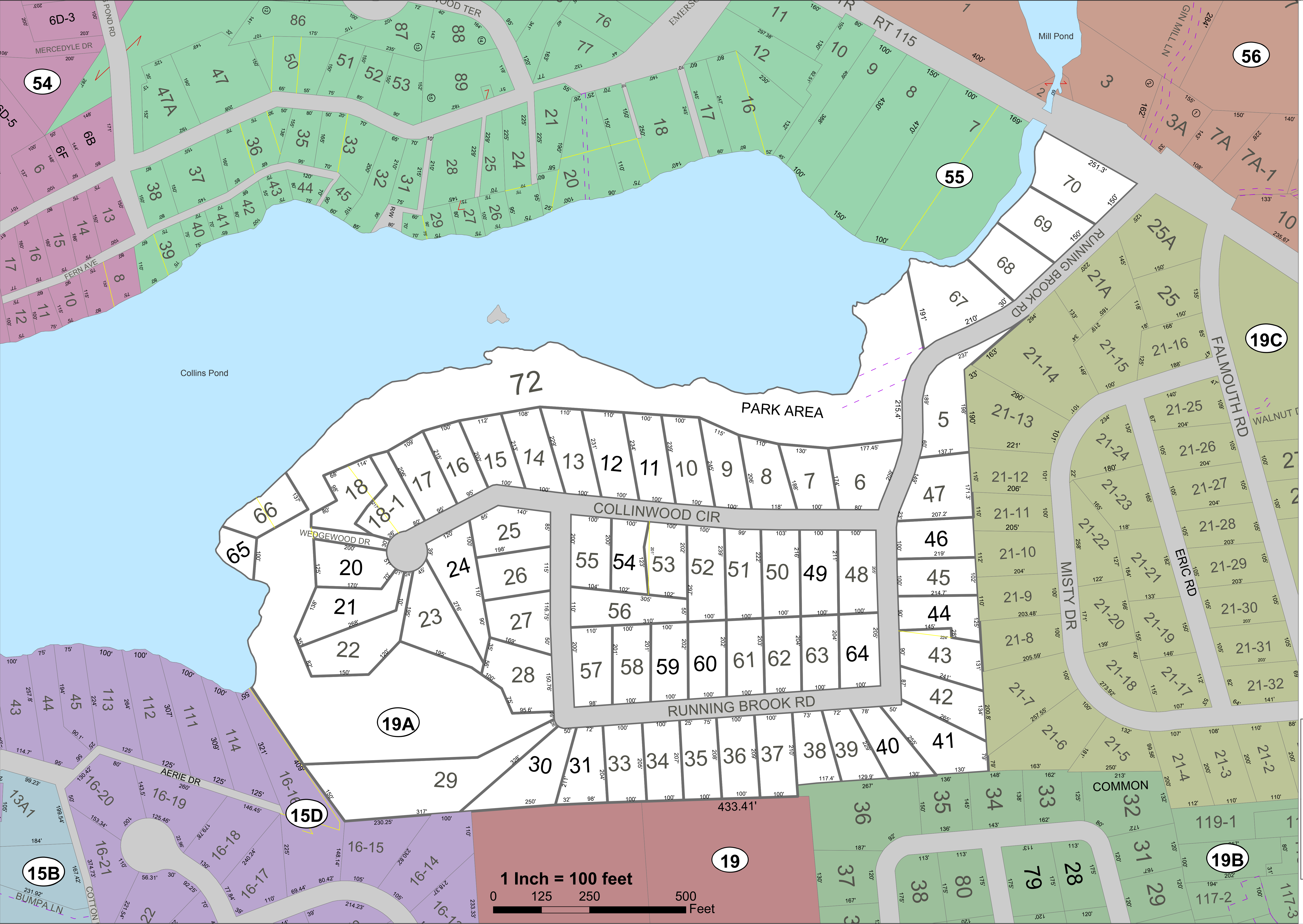


THESE MAPS ARE FOR ASSESSMENT PURPOSES ONLY AND ARE NOT FOR CONVEYANCE.
 These Tax Maps are based on original maps compiled by James W. Sewall Co.


**TOWN OF WINDHAM
 CUMBERLAND COUNTY, MAINE
 2017 PROPERTY MAPS**

SOURCES:
 Windham Tax Assessor's Office
 Completion Date: April 1, 2017
 UTM NAD83 Z19N
 Prepared by: Gregory Hanscom
 Windham GIS Dept.
 Scale is based on printing at 24" x 36".

- Legend**
- Abutting Town Parcel
 - Building Footprint
 - Cemetery
 - Condominium
 - Vacated Subdivision
 - Farmstead
 - Hook
 - Old Property Lines
 - ROW Easement
 - PWD ROW Easement
 - Streams
 - Subdivision Number
 - Tie Line
 - Utility
 - Subject Area



Map 19A



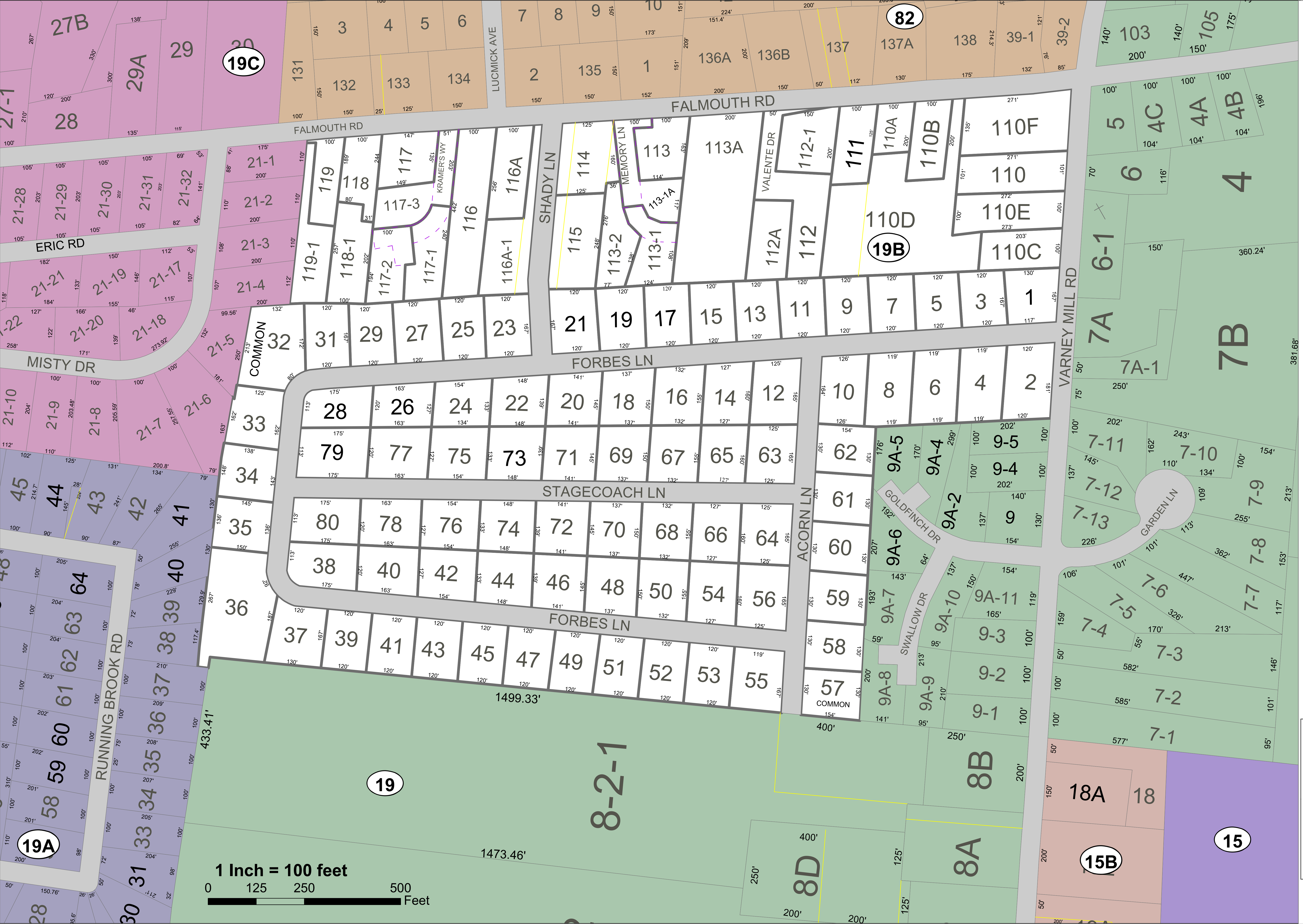
THESE MAPS ARE FOR ASSESSMENT PURPOSES ONLY AND ARE NOT FOR CONVEYANCE.
 These Tax Maps are based on original maps compiled by James W. Sewall Co.

**TOWN OF WINDHAM
 CUMBERLAND COUNTY, MAINE
 2017 PROPERTY MAPS**


SOURCES:
 Windham Tax Assessor's Office
 Completion Date: April 1, 2017
 UTM NAD83 Z19N
 Prepared by: Gregory Hanscom
 Windham GIS Dept.
 Scale is based on printing at 24" x 36".

- Legend**
- Abutting Town Parcel
 - Building Footprint
 - Cemetery
 - Condominium
 - Vacated Subdivision
 - Farmstead
 - Hook
 - Old Property Lines
 - ROW Easement
 - PWD ROW Easement
 - Streams
 - Subdivision Number
 - Tie Line
 - Utility
 - Subject Area

Map 19B



1 Inch = 100 feet
 0 125 250 500 Feet

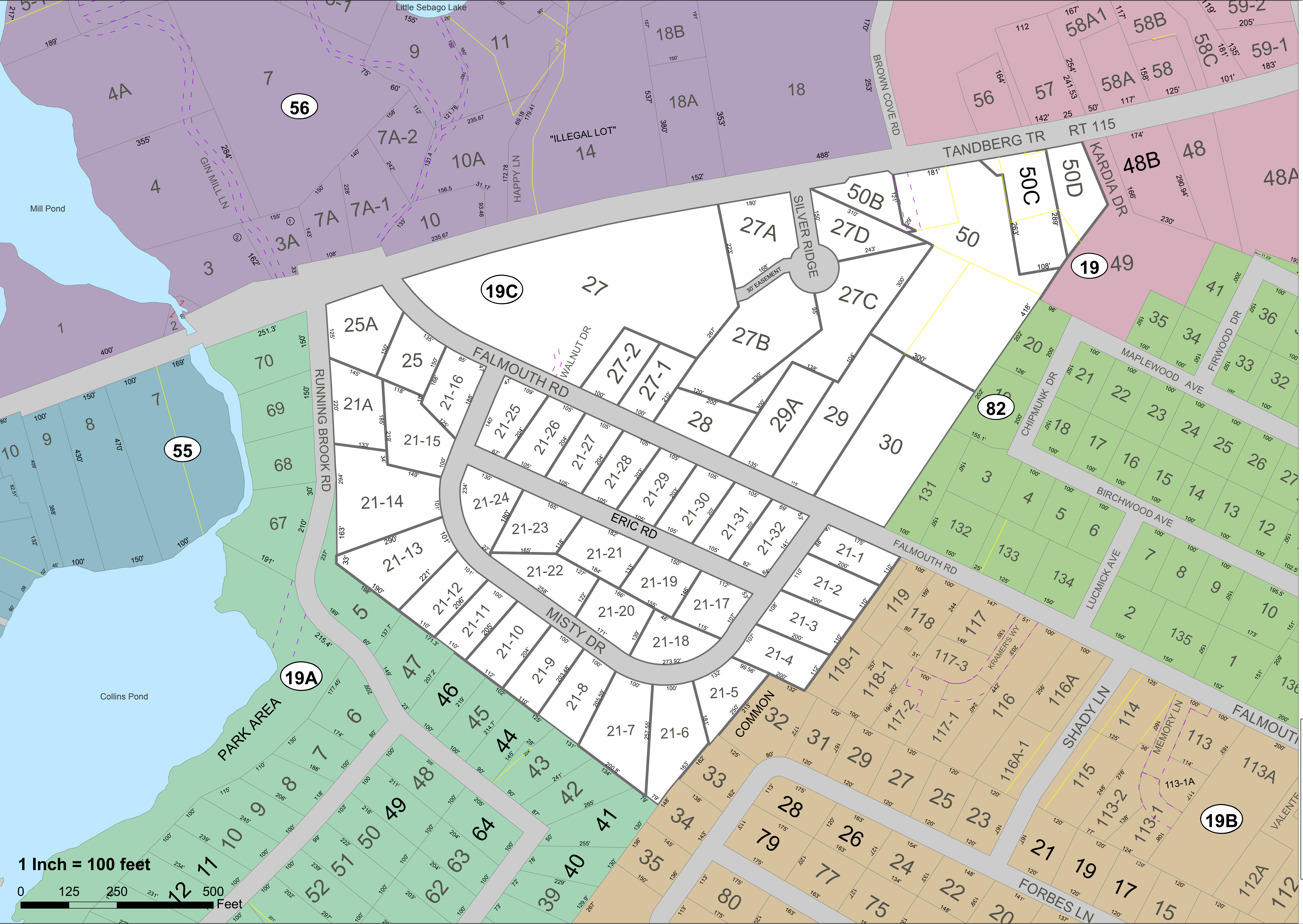


THESE MAPS ARE FOR ASSESSMENT PURPOSES ONLY AND ARE NOT FOR CONVEYANCE.
 These Tax Maps are based on original maps compiled by James W. Sewall Co.

TOWN OF WINDHAM CUMBERLAND COUNTY, MAINE 2017 PROPERTY MAPS

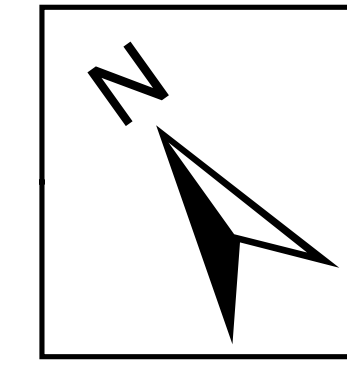
SOURCES:
 Windham Tax Assessor's Office
 Completion Date: April 1, 2017
 UTM NAD83 Z19N
 Prepared by: Gregory Hanscom
 Windham GIS Dept.
 Scale is based on printing at 24" x 36".

Legend	
	Abutting Town Parcel
	Building Footprint
	Cemetery
	Condominium
	Vacated Subdivision
	Farmstead
	Hook
	Old Property Lines
	ROW Easement
	PWD ROW Easement
	Streams
	Subdivision Number
	Tie Line
	Utility
	Subject Area



Map 19C

Gray



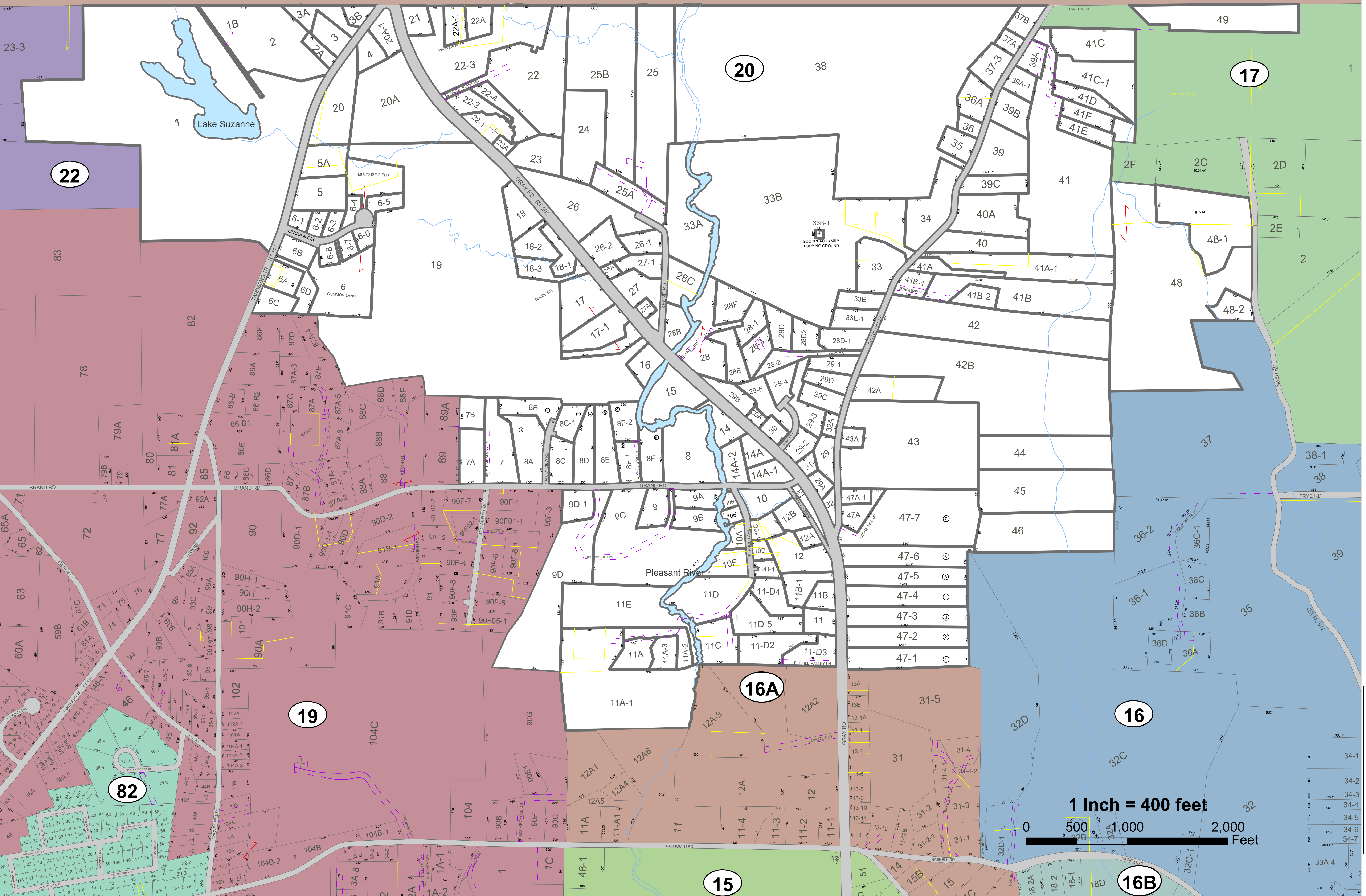
THESE MAPS ARE FOR ASSESSMENT PURPOSES ONLY AND ARE NOT FOR CONVEYANCE.
These Tax Maps are based on original maps compiled by James W. Sewall Co.

TOWN OF WINDHAM CUMBERLAND COUNTY, MAINE 2017 PROPERTY MAPS

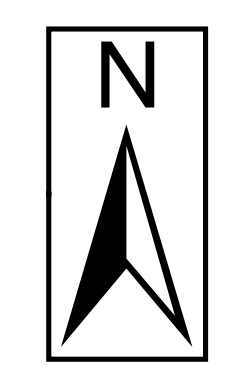
SOURCES:
Windham Tax Assessor's Office
Compilation Date: April 1, 2017
UTM NAD83 Z19N
Prepared by: Gregory Hanscom
Windham GIS Dept.
Scale is based on printing at 24" x 36".

Legend	
	Abutting Town Parcel
	Building Footprint
	Cemetery
	Condominium
	Vacated Subdivision
	Farmstead
	Hook
	Old Property Lines
	ROW Easement
	PWD ROW Easement
	Streams
	Subdivision Number
	Tie Line
	Utility
	Subject Area

Map 20



1 Inch = 400 feet
0 500 1,000 2,000 Feet



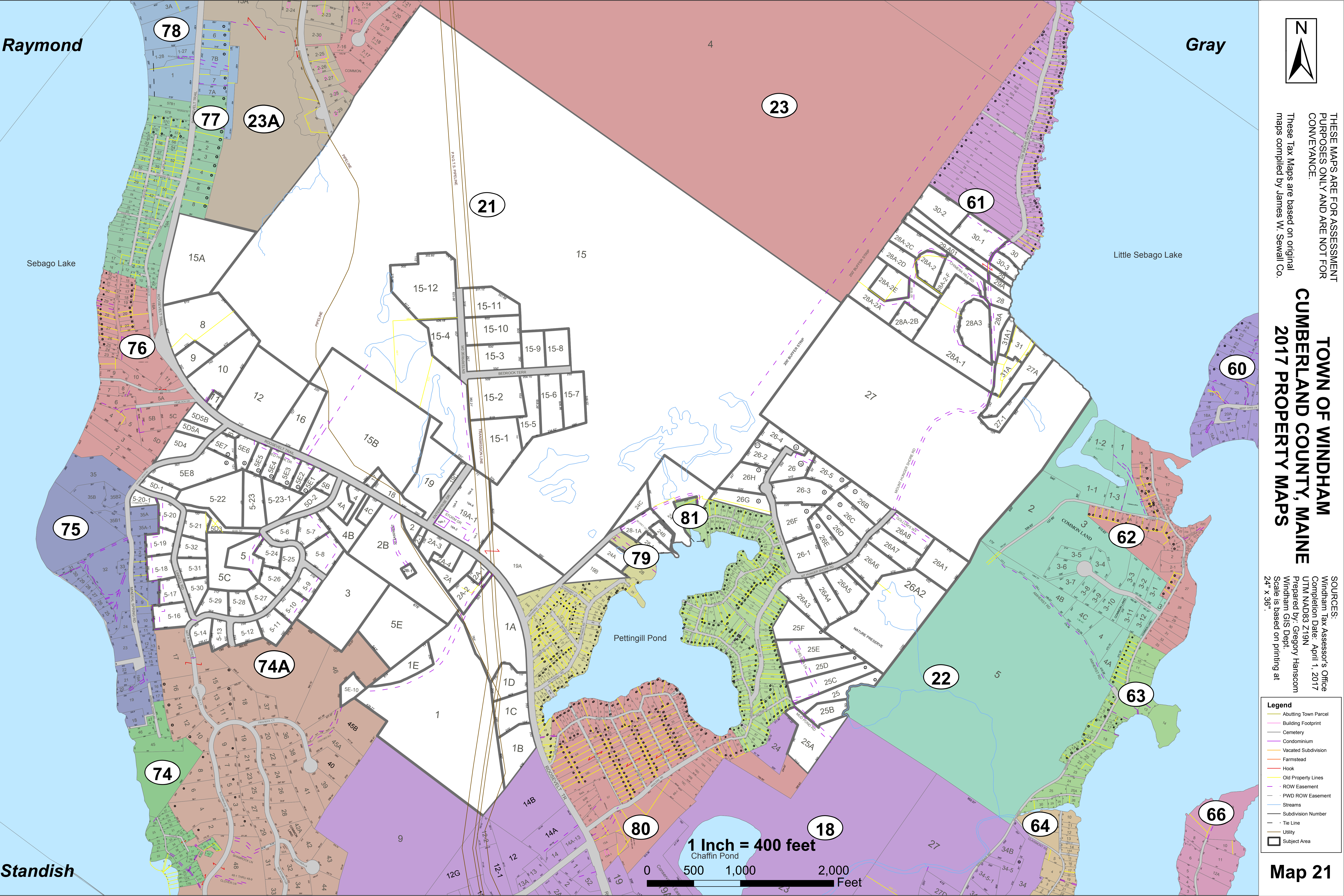
THESE MAPS ARE FOR ASSESSMENT PURPOSES ONLY AND ARE NOT FOR CONVEYANCE.
 These Tax Maps are based on original maps compiled by James W. Sewall Co.

TOWN OF WINDHAM CUMBERLAND COUNTY, MAINE 2017 PROPERTY MAPS

SOURCES:
 Windham Tax Assessor's Office
 Completion Date: April 1, 2017
 UTM NAD83 Z19N
 Prepared by: Gregory Hanscom
 Windham GIS Dept.
 Scale is based on printing at 24" x 36".

- Legend**
- Abutting Town Parcel
 - Building Footprint
 - Cemetery
 - Condominium
 - Vacated Subdivision
 - Farmstead
 - Hook
 - Old Property Lines
 - ROW Easement
 - PWD ROW Easement
 - Streams
 - Subdivision Number
 - Tie Line
 - Utility
 - Subject Area

Map 21



Raymond

Gray

Sebago Lake


Little Sebago Lake

Pettingill Pond

1 Inch = 400 feet

0 500 1,000 2,000 Feet

Standish

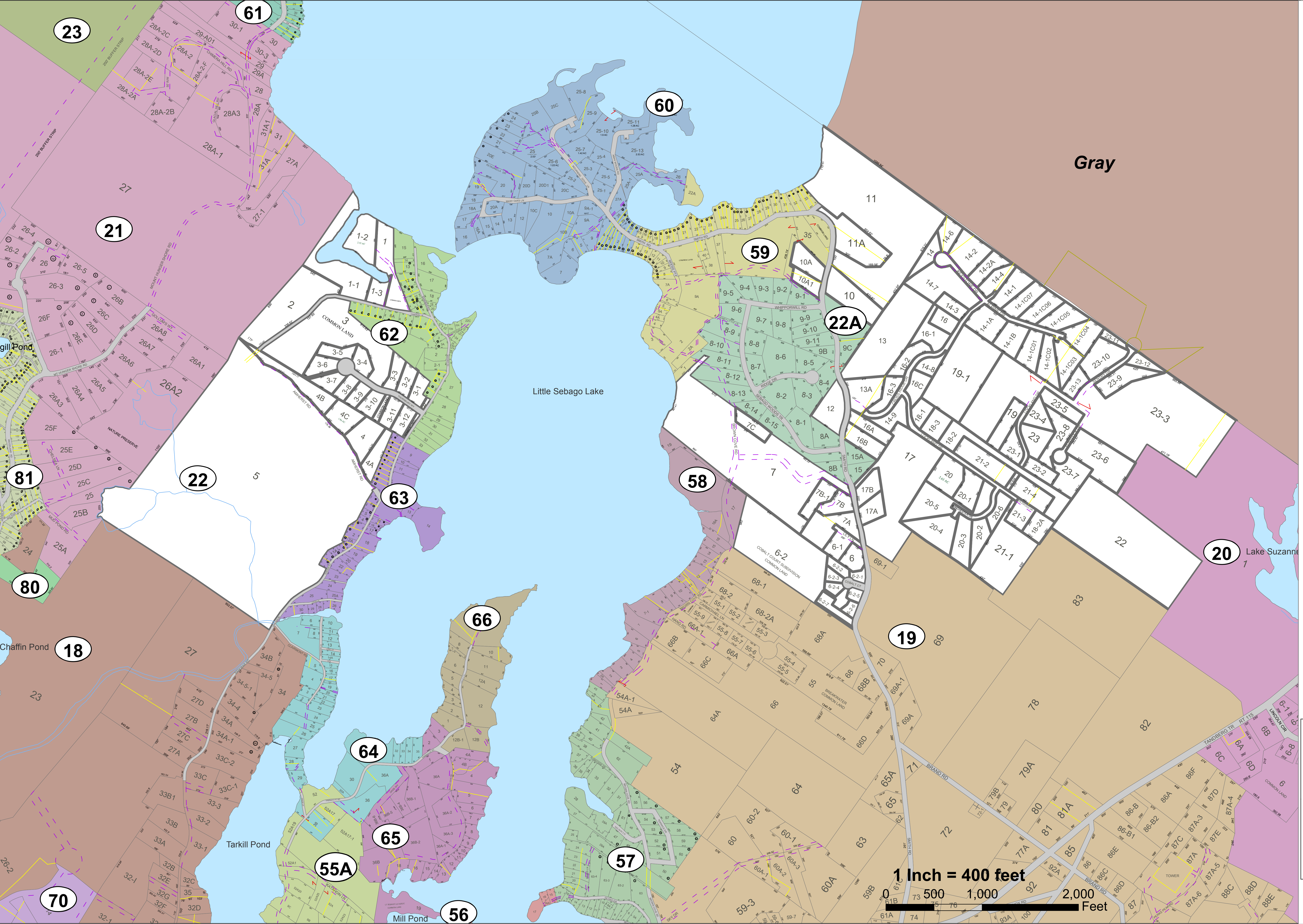


THESE MAPS ARE FOR ASSESSMENT PURPOSES ONLY AND ARE NOT FOR CONVEYANCE.
 These Tax Maps are based on original maps compiled by James W. Sewall Co.


TOWN OF WINDHAM CUMBERLAND COUNTY, MAINE 2017 PROPERTY MAPS

SOURCES:
 Windham Tax Assessor's Office
 Completion Date: April 1, 2017
 UTM NAD83 Z19N
 Prepared by: Gregory Hanscom
 Windham GIS Dept.
 Scale is based on printing at 24" x 36".

- Legend**
- Abutting Town Parcel
 - Building Footprint
 - Cemetery
 - Condominium
 - Vacated Subdivision
 - Farmstead
 - Hook
 - Old Property Lines
 - ROW Easement
 - PWD ROW Easement
 - Streams
 - Subdivision Number
 - Tie Line
 - Utility
 - Subject Area



Map 22

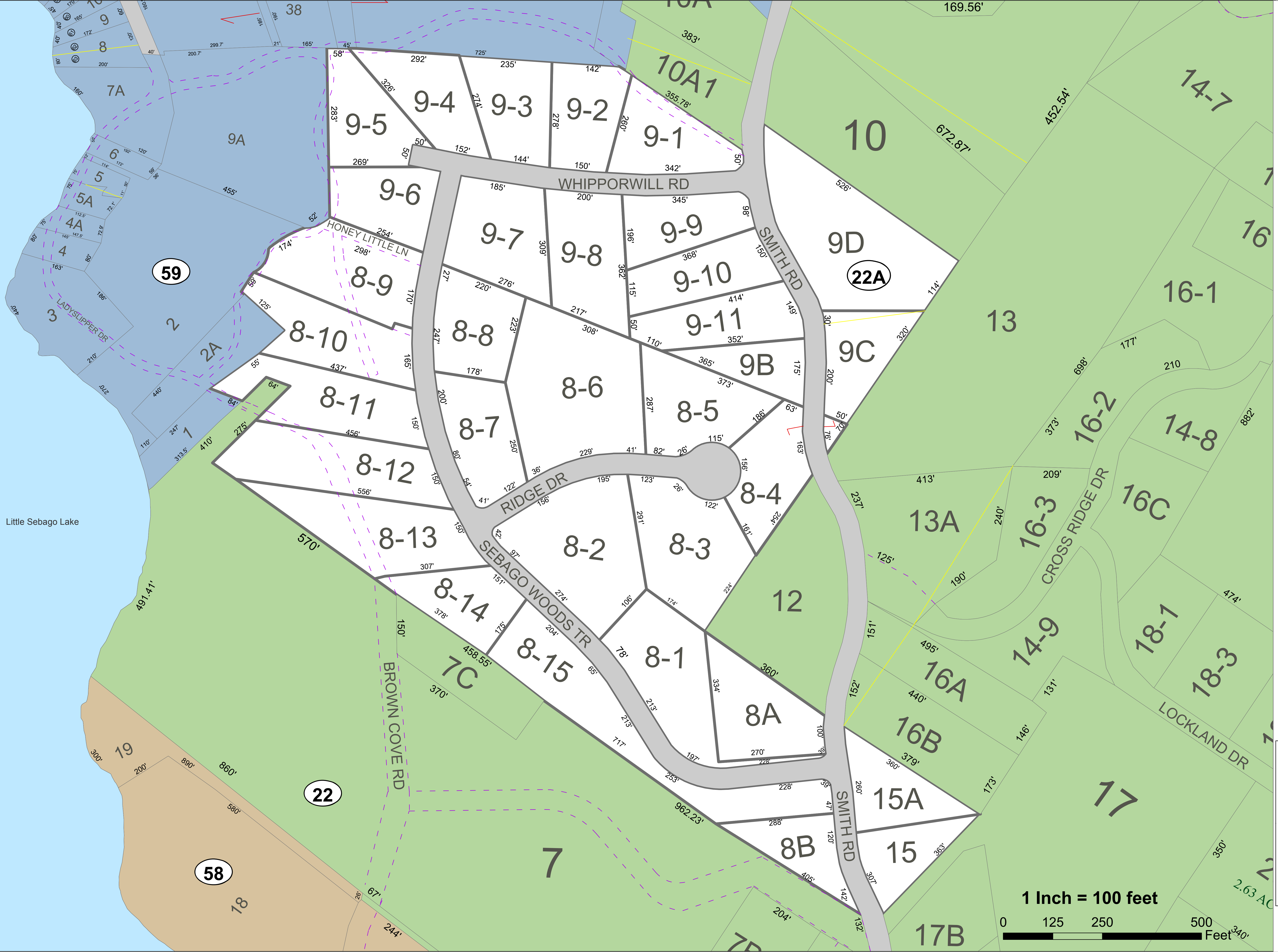
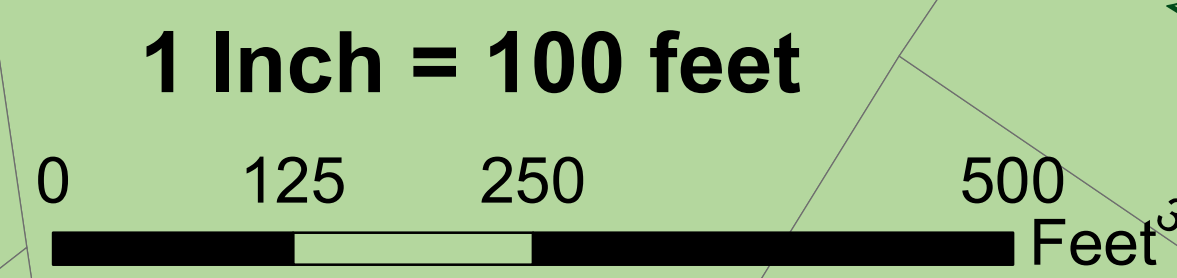


THESE MAPS ARE FOR ASSESSMENT PURPOSES ONLY AND ARE NOT FOR CONVEYANCE.
 These Tax Maps are based on original maps compiled by James W. Sewall Co.

TOWN OF WINDHAM CUMBERLAND COUNTY, MAINE 2017 PROPERTY MAPS

SOURCES:
 Windham Tax Assessor's Office
 Completion Date: April 1, 2017
 UTM NAD83 Z19N
 Prepared by: Gregory Hanscom
 Windham GIS Dept.
 Scale is based on printing at 24" x 36"

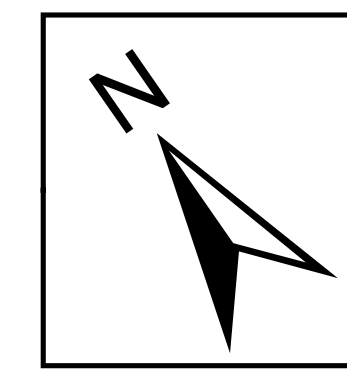
- Legend**
- Abutting Town Parcel
 - Building Footprint
 - Cemetery
 - Condominium
 - Vacated Subdivision
 - Farmstead
 - Hook
 - Old Property Lines
 - ROW Easement
 - PWD ROW Easement
 - Streams
 - Subdivision Number
 - Tie Line
 - Utility
 - Subject Area



Map 22A

Raymond

Gray

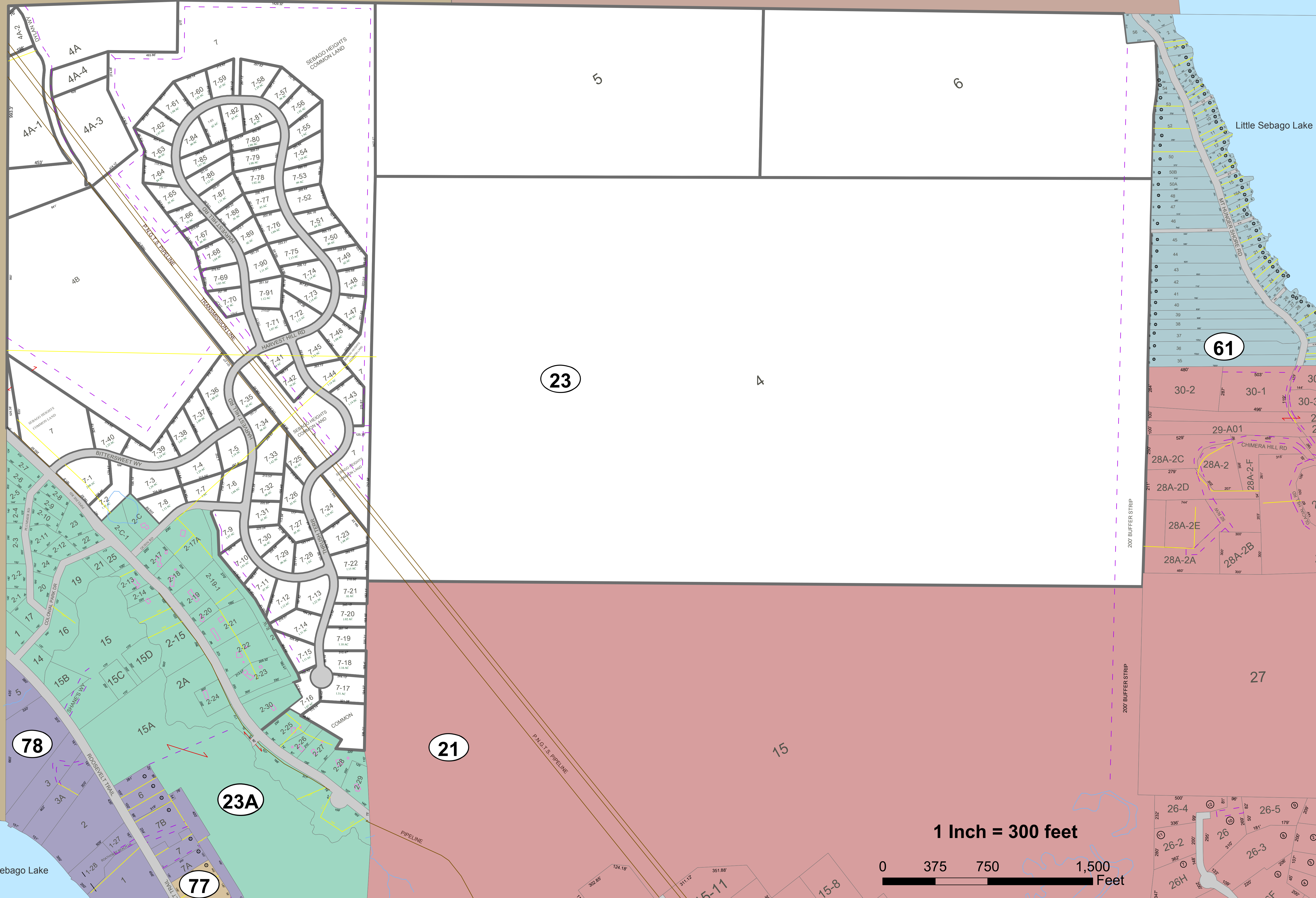


THESE MAPS ARE FOR ASSESSMENT PURPOSES ONLY AND ARE NOT FOR CONVEYANCE.
These Tax Maps are based on original maps compiled by James W. Sewall Co.

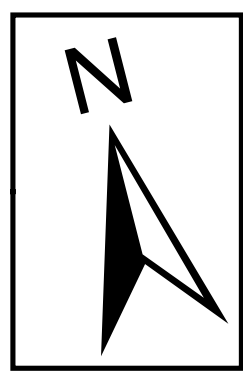
TOWN OF WINDHAM CUMBERLAND COUNTY, MAINE 2017 PROPERTY MAPS

SOURCES:
Windham Tax Assessor's Office
Completion Date: April 1, 2017
UTM NAD83 Z19N
Prepared by: Gregory Hanscom
Windham GIS Dept.
Scale is based on printing at 24" x 36".

- Legend**
- Abutting Town Parcel
 - Building Footprint
 - Cemetery
 - Condominium
 - Vacated Subdivision
 - Farmstead
 - Hook
 - Old Property Lines
 - ROW Easement
 - PWD ROW Easement
 - Streams
 - Subdivision Number
 - Tie Line
 - Utility
 - Subject Area



Map 23



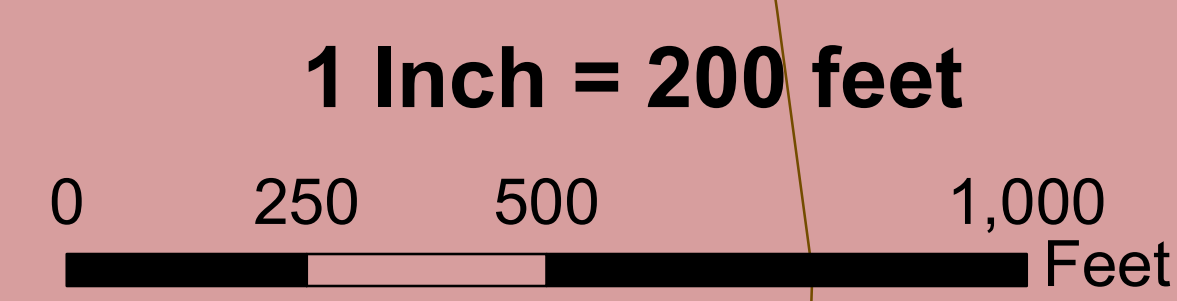
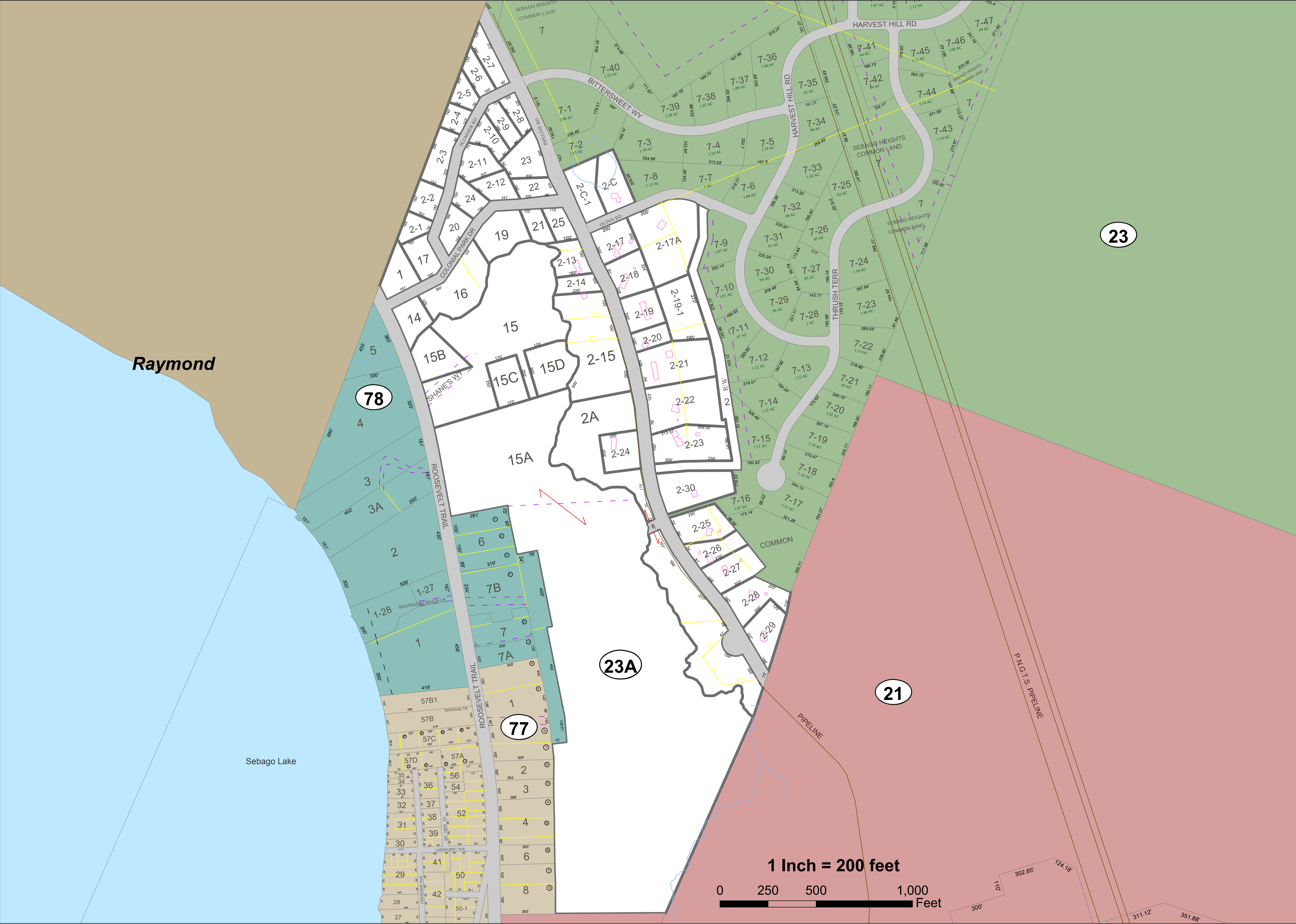
THESE MAPS ARE FOR ASSESSMENT PURPOSES ONLY AND ARE NOT FOR CONVEYANCE.
 These Tax Maps are based on original maps compiled by James W. Sewall Co.

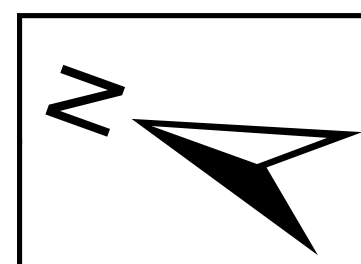
TOWN OF WINDHAM CUMBERLAND COUNTY, MAINE 2017 PROPERTY MAPS

SOURCES:
 Windham Tax Assessor's Office
 Completion Date: April 1, 2017
 UTM NAD83 Z19N
 Prepared by: Gregory Hanscom
 Windham GIS Dept.
 Scale is based on printing at 24" x 36"

Legend	
	Abutting Town Parcel
	Building Footprint
	Cemetery
	Condominium
	Vacated Subdivision
	Farmstead
	Hook
	Old Property Lines
	ROW Easement
	PWD ROW Easement
	Streams
	Subdivision Number
	Tie Line
	Utility
	Subject Area

Map 23A





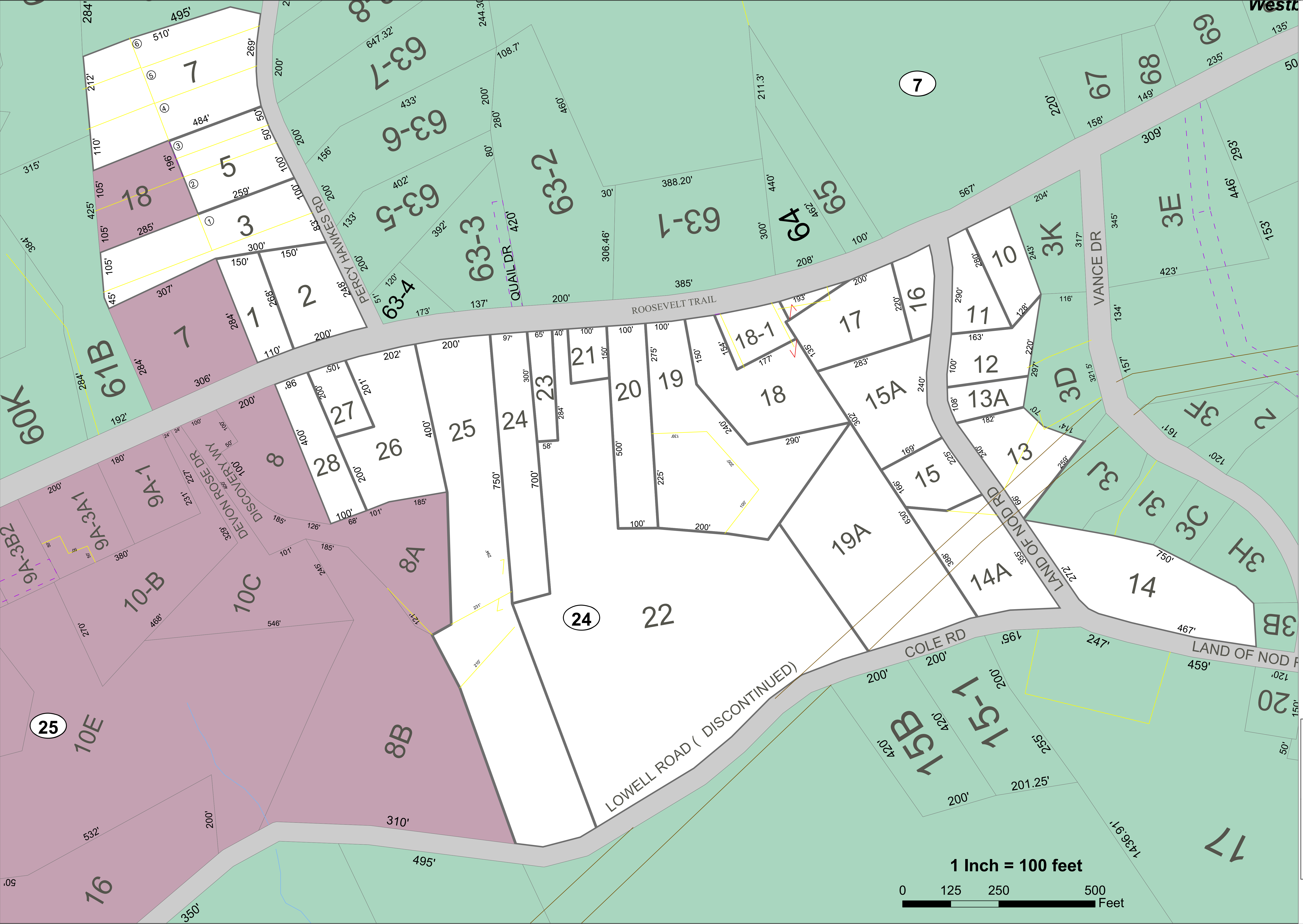
THESE MAPS ARE FOR ASSESSMENT PURPOSES ONLY AND ARE NOT FOR CONVEYANCE.
These Tax Maps are based on original maps compiled by James W. Sewall Co.

TOWN OF WINDHAM CUMBERLAND COUNTY, MAINE 2017 PROPERTY MAPS

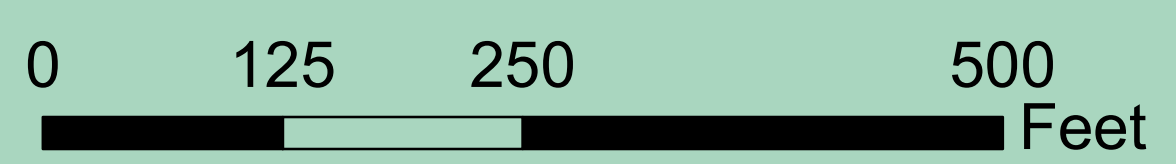
SOURCES:
Windham Tax Assessor's Office
Completion Date: April 1, 2017
UTM NAD83 Z19N
Prepared by: Gregory Hanscom
Windham GIS Dept.
Scale is based on printing at 24" x 36"

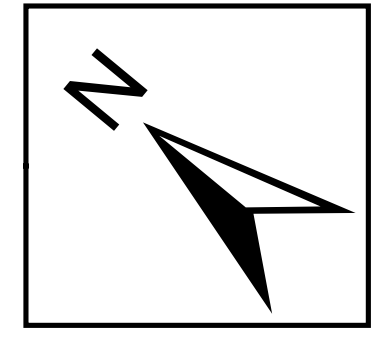
- Legend**
- Abutting Town Parcel
 - Building Footprint
 - Cemetery
 - Condominium
 - Vacated Subdivision
 - Farmstead
 - Hook
 - Old Property Lines
 - ROW Easement
 - PWD ROW Easement
 - Streams
 - Subdivision Number
 - Tie Line
 - Utility
 - Subject Area

Map 24



1 Inch = 100 feet



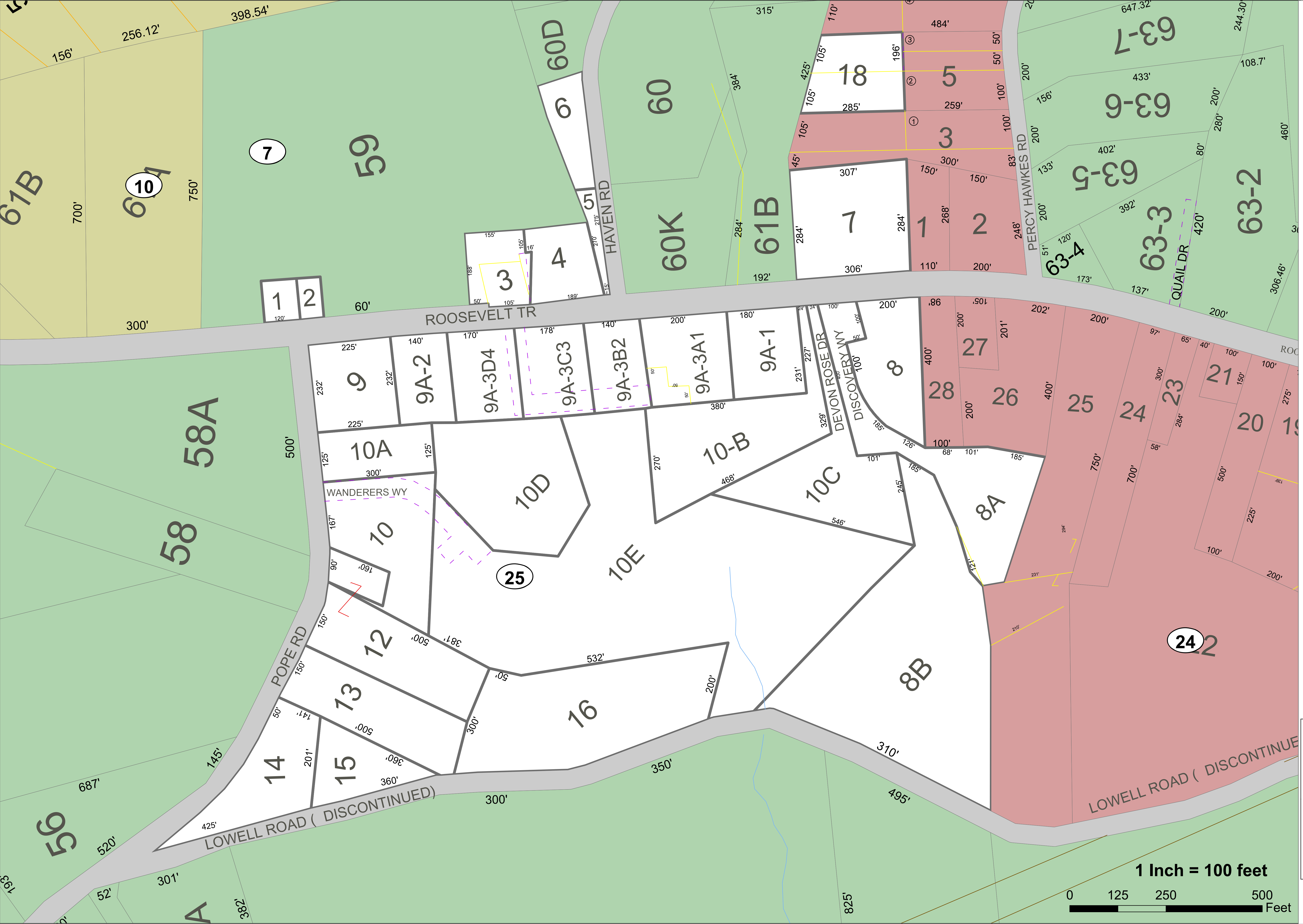


THESE MAPS ARE FOR ASSESSMENT PURPOSES ONLY AND ARE NOT FOR CONVEYANCE.
 These Tax Maps are based on original maps compiled by James W. Sewall Co.

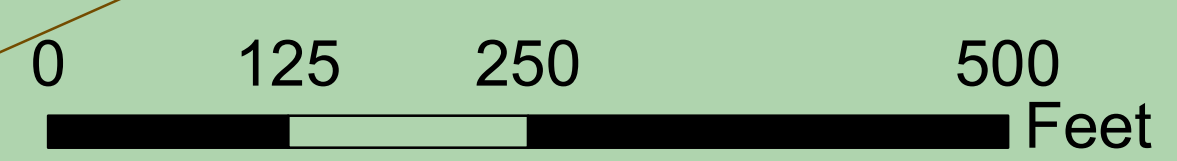
**TOWN OF WINDHAM
 CUMBERLAND COUNTY, MAINE
 2017 PROPERTY MAPS**

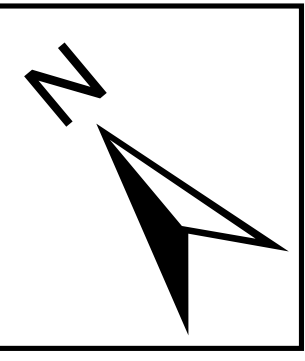
SOURCES:
 Windham Tax Assessor's Office
 Completion Date: April 1, 2017
 UTM NAD83 Z19N
 Prepared by: Gregory Hanscom
 Windham GIS Dept.
 Scale is based on printing at 24" x 36".

- Legend**
- Abutting Town Parcel
 - Building Footprint
 - Cemetery
 - Condominium
 - Vacated Subdivision
 - Farmstead
 - Hook
 - Old Property Lines
 - ROW Easement
 - PWD ROW Easement
 - Streams
 - Subdivision Number
 - Tie Line
 - Utility
 - Subject Area



1 Inch = 100 feet





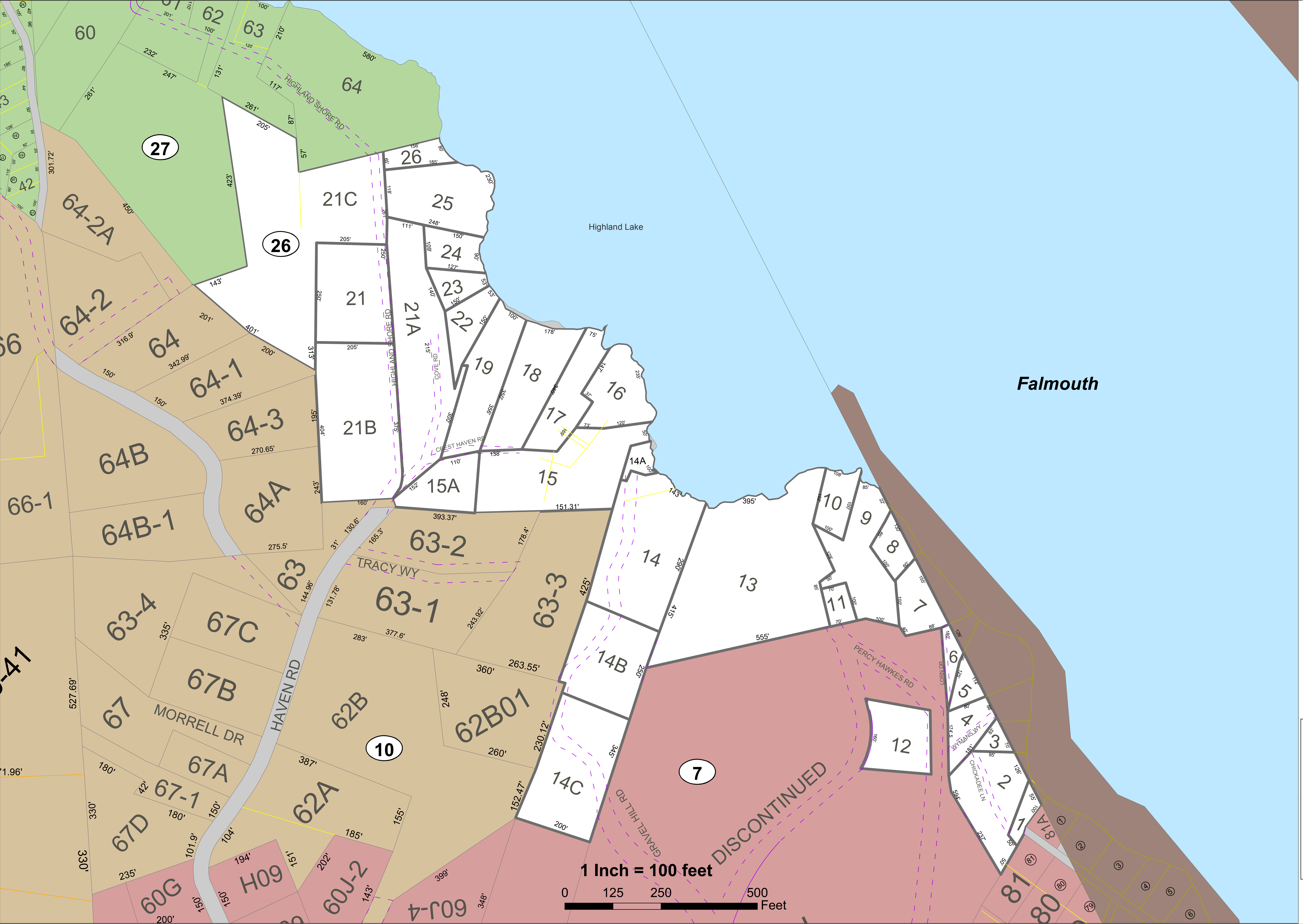
THESE MAPS ARE FOR ASSESSMENT PURPOSES ONLY AND ARE NOT FOR CONVEYANCE.
 These Tax Maps are based on original maps compiled by James W. Sewall Co.

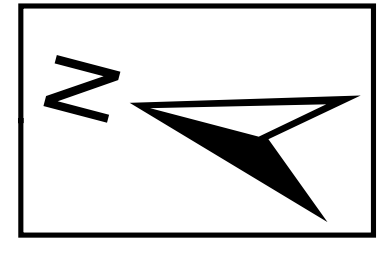
**TOWN OF WINDHAM
 CUMBERLAND COUNTY, MAINE
 2017 PROPERTY MAPS**

SOURCES:
 Windham Tax Assessor's Office
 Completion Date: April 1, 2017
 UTM NAD83 Z19N
 Prepared by: Gregory Hanscom
 Windham GIS Dept.
 Scale is based on printing at 24" x 36".

Legend	
	Abutting Town Parcel
	Building Footprint
	Cemetery
	Condominium
	Vacated Subdivision
	Farmstead
	Hook
	Old Property Lines
	ROW Easement
	PWD ROW Easement
	Streams
	Subdivision Number
	Tie Line
	Utility
	Subject Area

Map 26





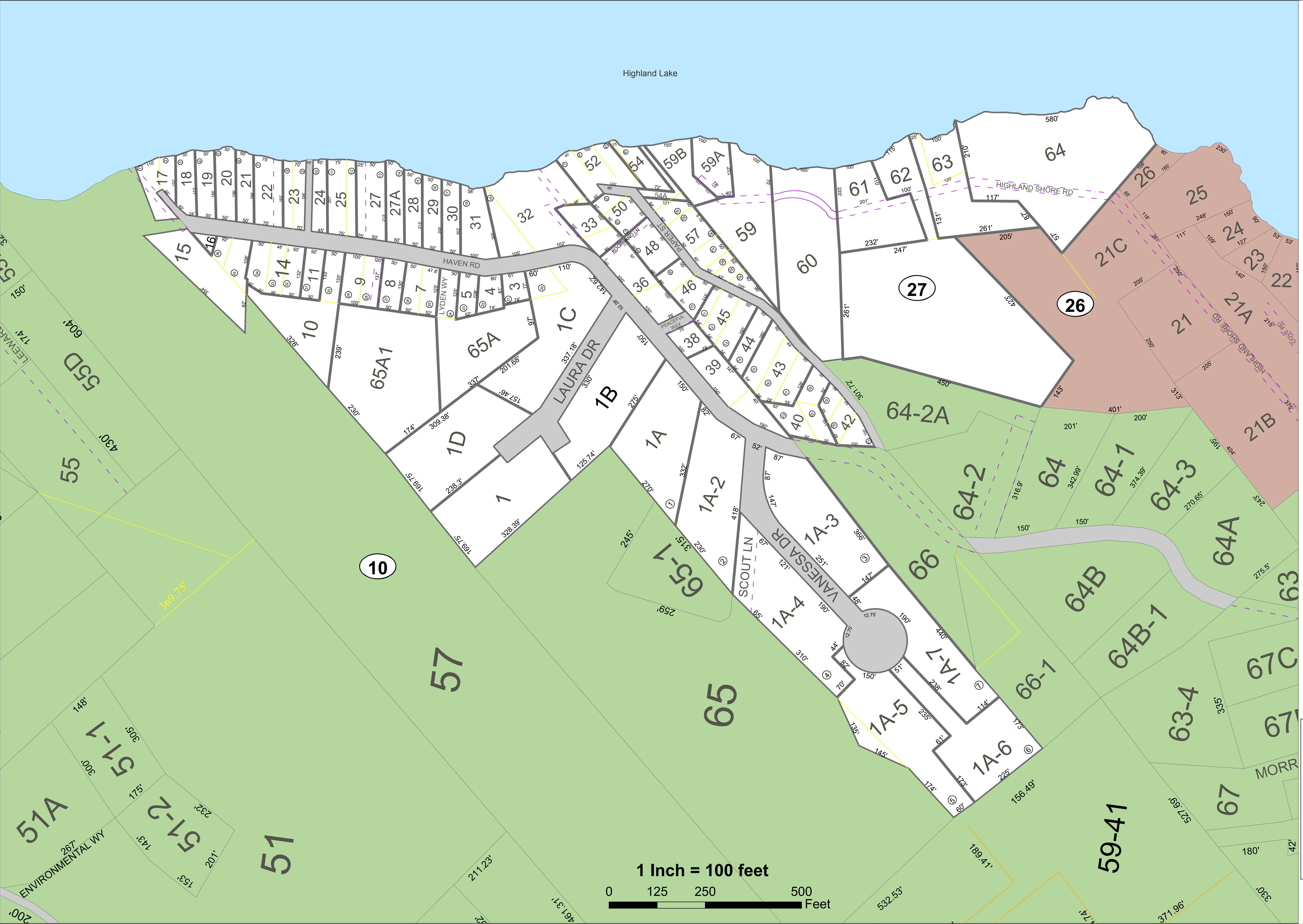
THESE MAPS ARE FOR ASSESSMENT PURPOSES ONLY AND ARE NOT FOR CONVEYANCE.
 These Tax Maps are based on original maps compiled by James W. Sewall Co.


**TOWN OF WINDHAM
 CUMBERLAND COUNTY, MAINE
 2017 PROPERTY MAPS**

SOURCES:
 Windham Tax Assessor's Office
 Completion Date: April 1, 2017
 UTM NAD83 Z19N
 Prepared by: Gregory Hanscom
 Windham GIS Dept.
 Scale is based on printing at 24" x 36".

- Legend**
- Abutting Town Parcel
 - Building Footprint
 - Cemetery
 - Condominium
 - Vacated Subdivision
 - Farmstead
 - Hook
 - Old Property Lines
 - ROW Easement
 - PWD ROW Easement
 - Streams
 - Subdivision Number
 - Tie Line
 - Utility
 - Subject Area

Map 27



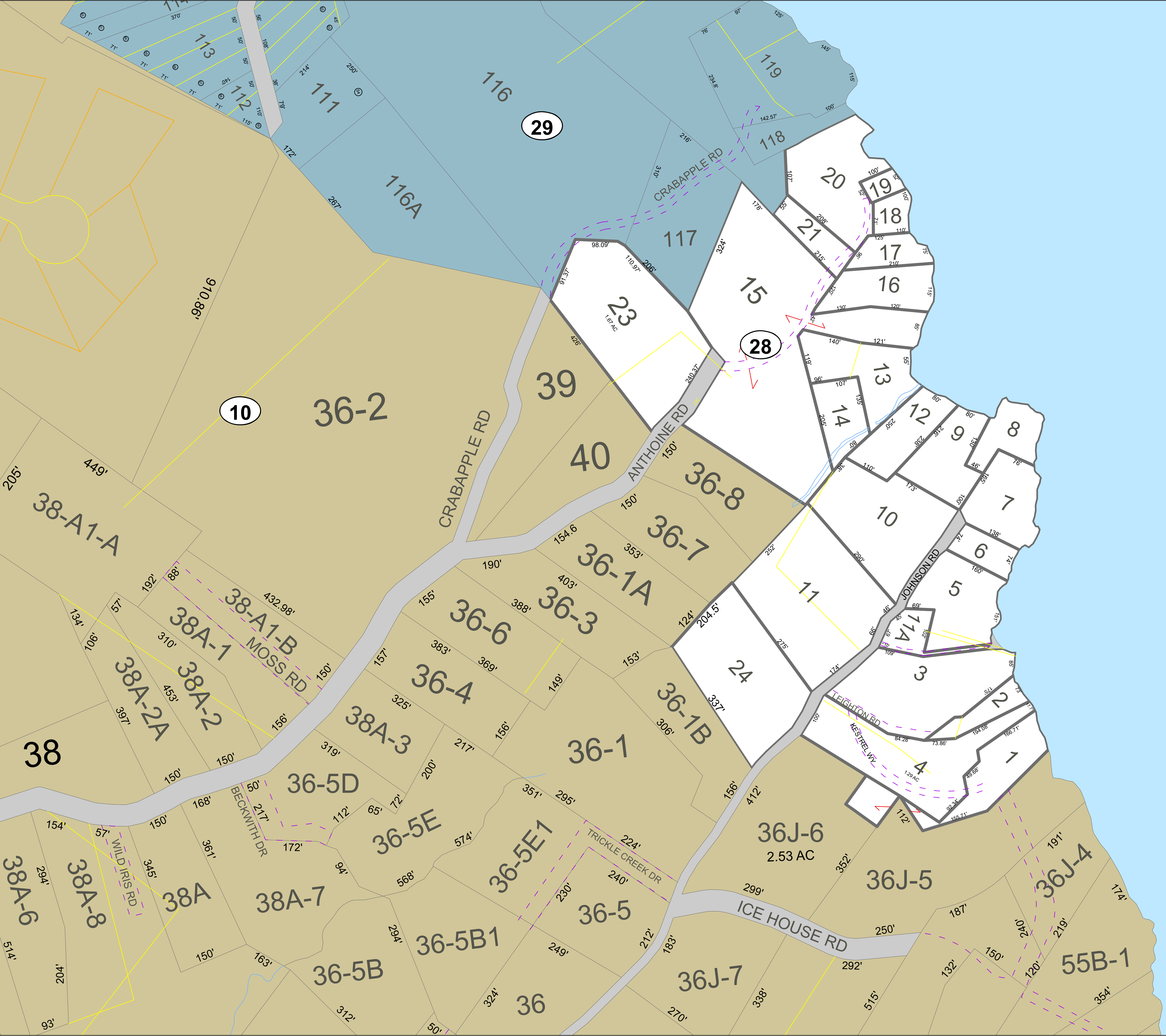
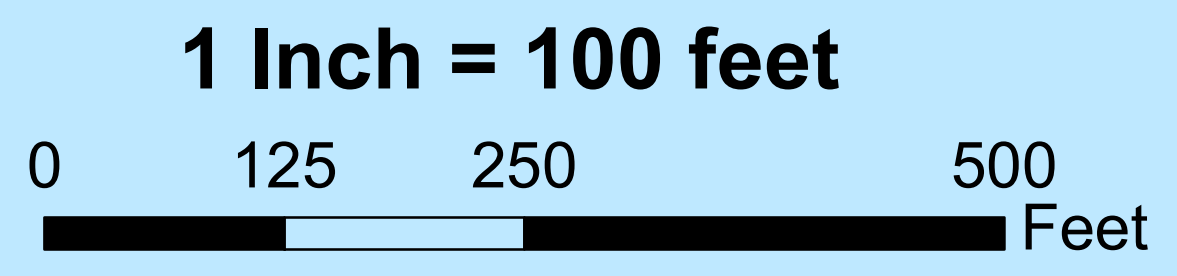


THESE MAPS ARE FOR ASSESSMENT PURPOSES ONLY AND ARE NOT FOR CONVEYANCE.
 These Tax Maps are based on original maps compiled by James W. Sewall Co.

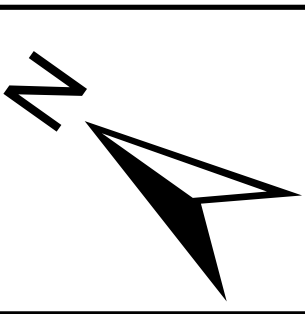
**TOWN OF WINDHAM
 CUMBERLAND COUNTY, MAINE
 2017 PROPERTY MAPS**

SOURCES:
 Windham Tax Assessor's Office
 Completion Date: April 1, 2017
 UTM NAD83 Z19N
 Prepared by: Gregory Hanscom
 Windham GIS Dept.
 Scale is based on printing at 24" x 36".

- Legend**
- Abutting Town Parcel
 - Building Footprint
 - Cemetery
 - Condominium
 - Vacated Subdivision
 - Farmstead
 - Hook
 - Old Property Lines
 - - - ROW Easement
 - - - PWD ROW Easement
 - Streams
 - Subdivision Number
 - - - Tie Line
 - Utility
 - Subject Area



Map 28



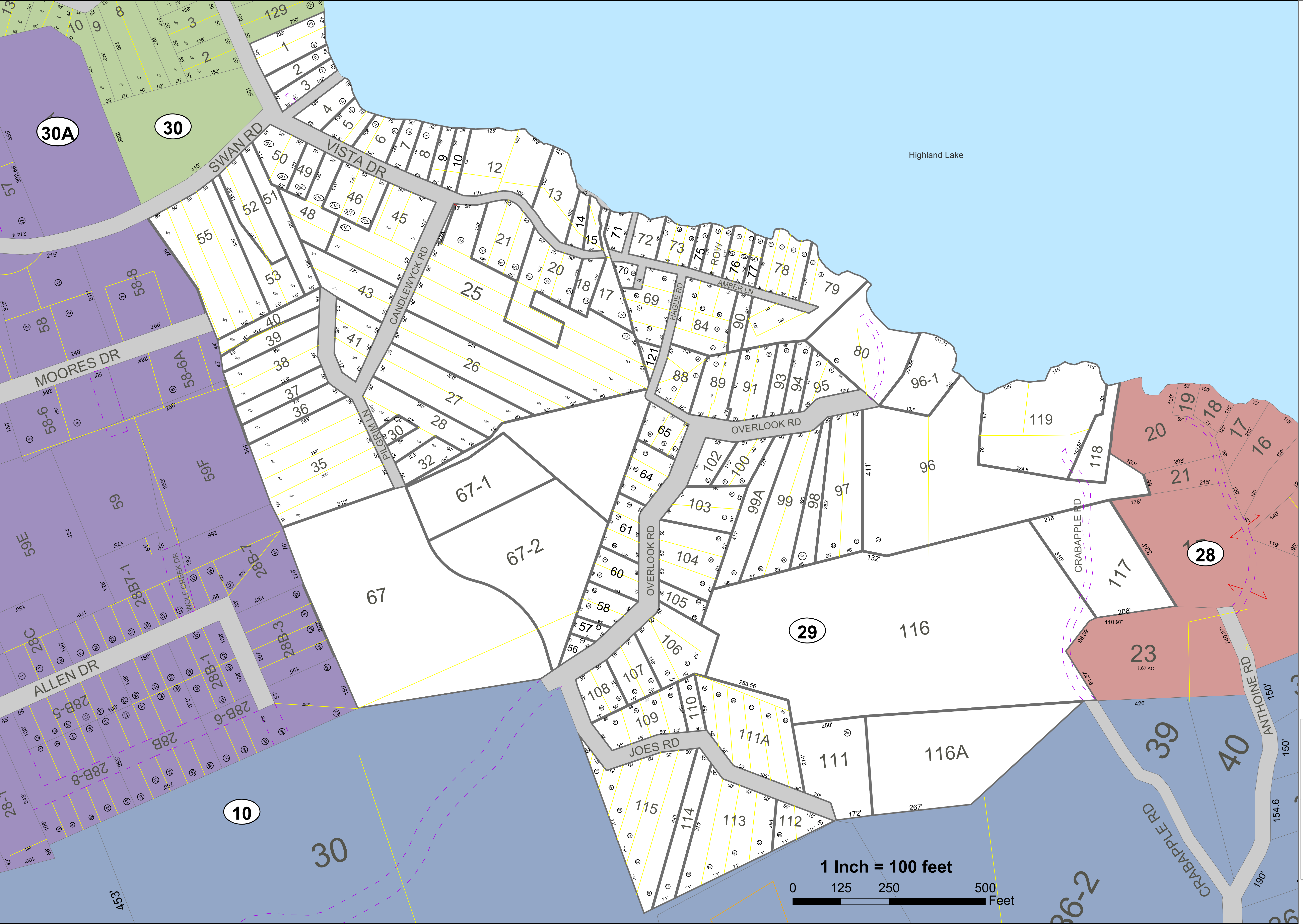
THESE MAPS ARE FOR ASSESSMENT PURPOSES ONLY AND ARE NOT FOR CONVEYANCE.
 These Tax Maps are based on original maps compiled by James W. Sewall Co.

TOWN OF WINDHAM CUMBERLAND COUNTY, MAINE 2017 PROPERTY MAPS

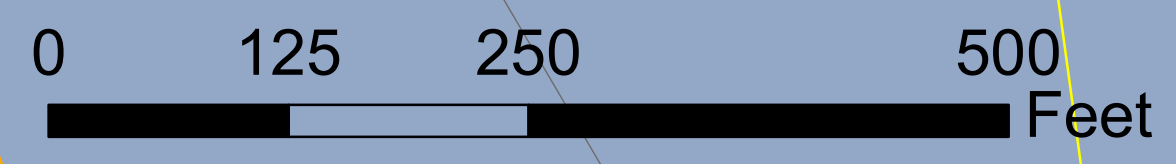
SOURCES:
 Windham Tax Assessor's Office
 Completion Date: April 1, 2017
 UTM NAD83 Z19N
 Prepared by: Gregory Hanscom
 Windham GIS Dept.
 Scale is based on printing at 24" x 36".

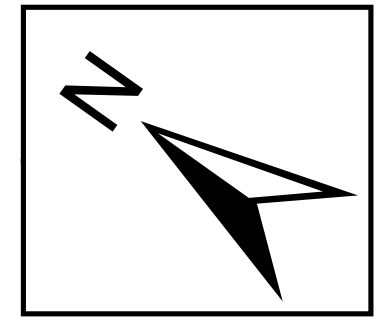
Legend	
	Abutting Town Parcel
	Building Footprint
	Cemetery
	Condominium
	Vacated Subdivision
	Farmstead
	Hook
	Old Property Lines
	ROW Easement
	PWD ROW Easement
	Streams
	Subdivision Number
	Tie Line
	Utility
	Subject Area

Map 29



1 Inch = 100 feet





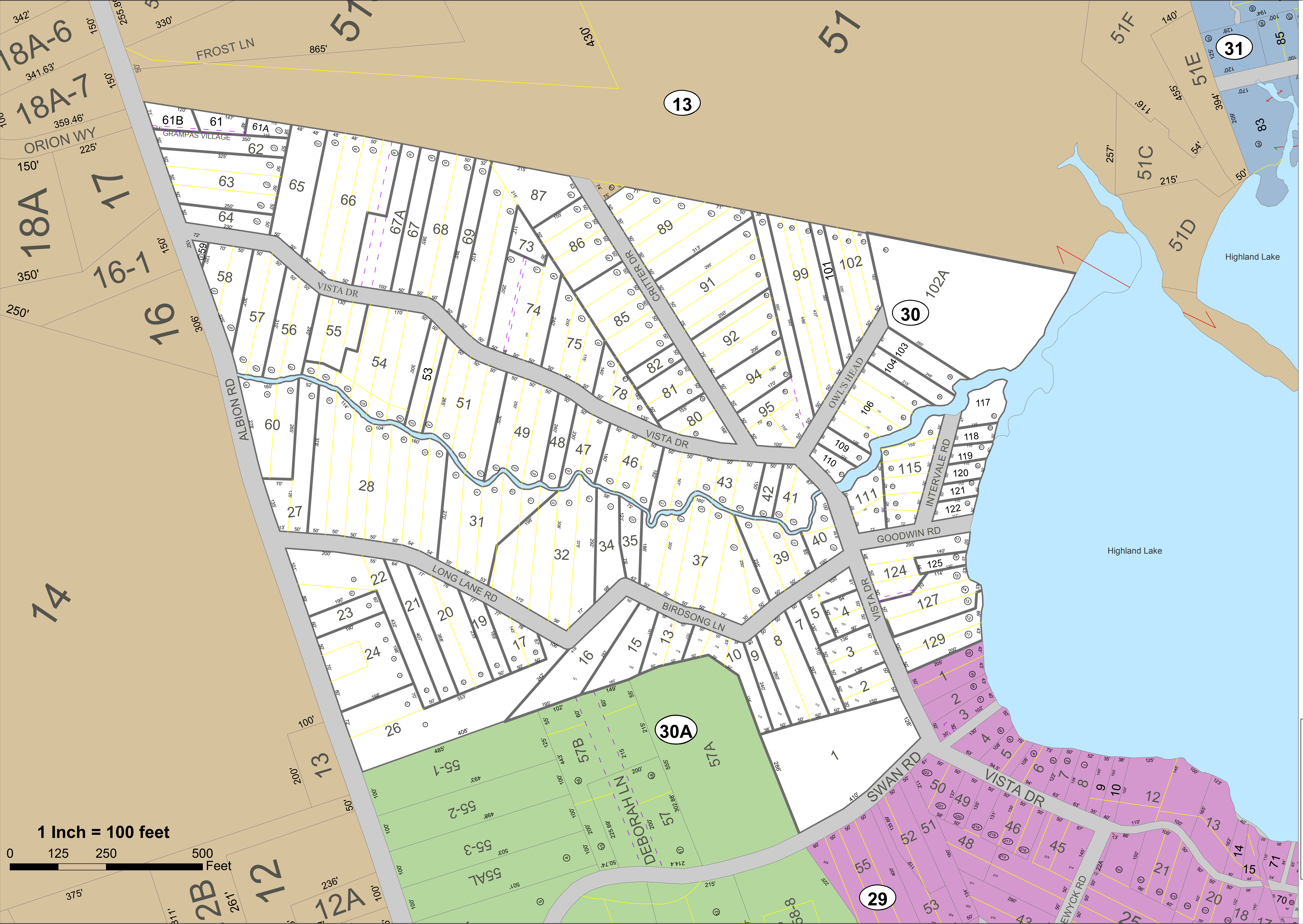
THESE MAPS ARE FOR ASSESSMENT PURPOSES ONLY AND ARE NOT FOR CONVEYANCE.
 These Tax Maps are based on original maps compiled by James W. Sewall Co.

**TOWN OF WINDHAM
 CUMBERLAND COUNTY, MAINE
 2017 PROPERTY MAPS**


SOURCES:
 Windham Tax Assessor's Office
 Completion Date: April 1, 2017
 UTM NAD83 Z19N
 Prepared by: Gregory Hanscom
 Windham GIS Dept.
 Scale is based on printing at 24" x 36".

- Legend**
- Abutting Town Parcel
 - Building Footprint
 - Cemetery
 - Condominium
 - Vacated Subdivision
 - Farmstead
 - Hook
 - Old Property Lines
 - ROW Easement
 - PWD ROW Easement
 - Streams
 - Subdivision Number
 - Tie Line
 - Utility
 - Subject Area

Map 30



1 Inch = 100 feet
 0 125 250 500 Feet



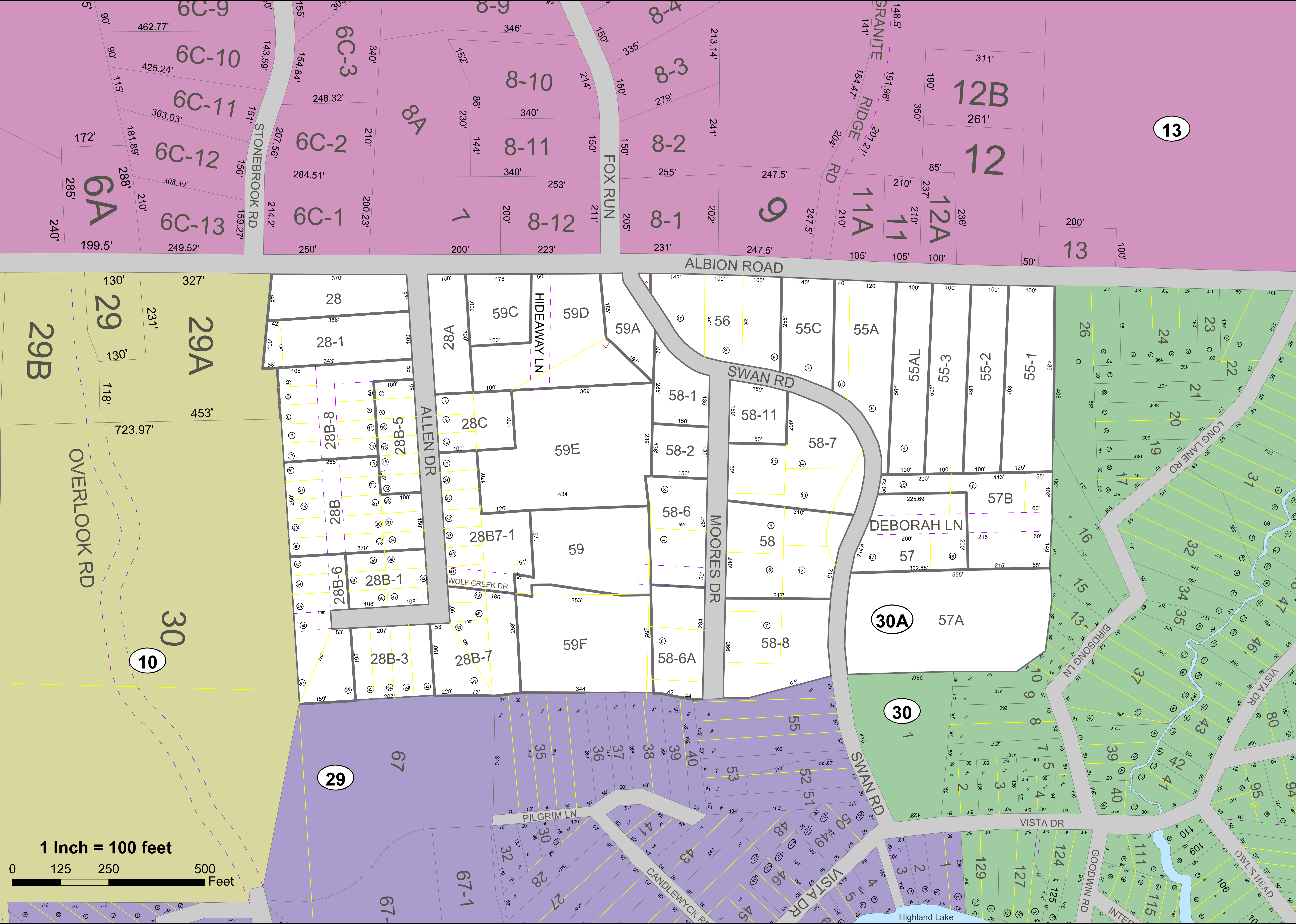
THESE MAPS ARE FOR ASSESSMENT PURPOSES ONLY AND ARE NOT FOR CONVEYANCE.
 These Tax Maps are based on original maps compiled by James W. Sewall Co.

TOWN OF WINDHAM CUMBERLAND COUNTY, MAINE 2017 PROPERTY MAPS

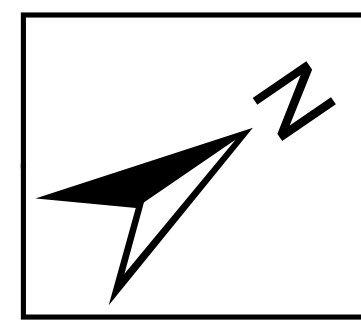
SOURCES:
 Windham Tax Assessor's Office
 Completion Date: April 1, 2017
 UTM NAD83 Z19N
 Prepared by: Gregory Hanscom
 Windham GIS Dept.
 Scale is based on printing at 24" x 36".

Legend	
	Abutting Town Parcel
	Building Footprint
	Cemetery
	Condominium
	Vacated Subdivision
	Farmstead
	Hook
	Old Property Lines
	ROW Easement
	PWD ROW Easement
	Streams
	Subdivision Number
	Tie Line
	Utility
	Subject Area

Map 30A



1 Inch = 100 feet
 0 125 250 500 Feet



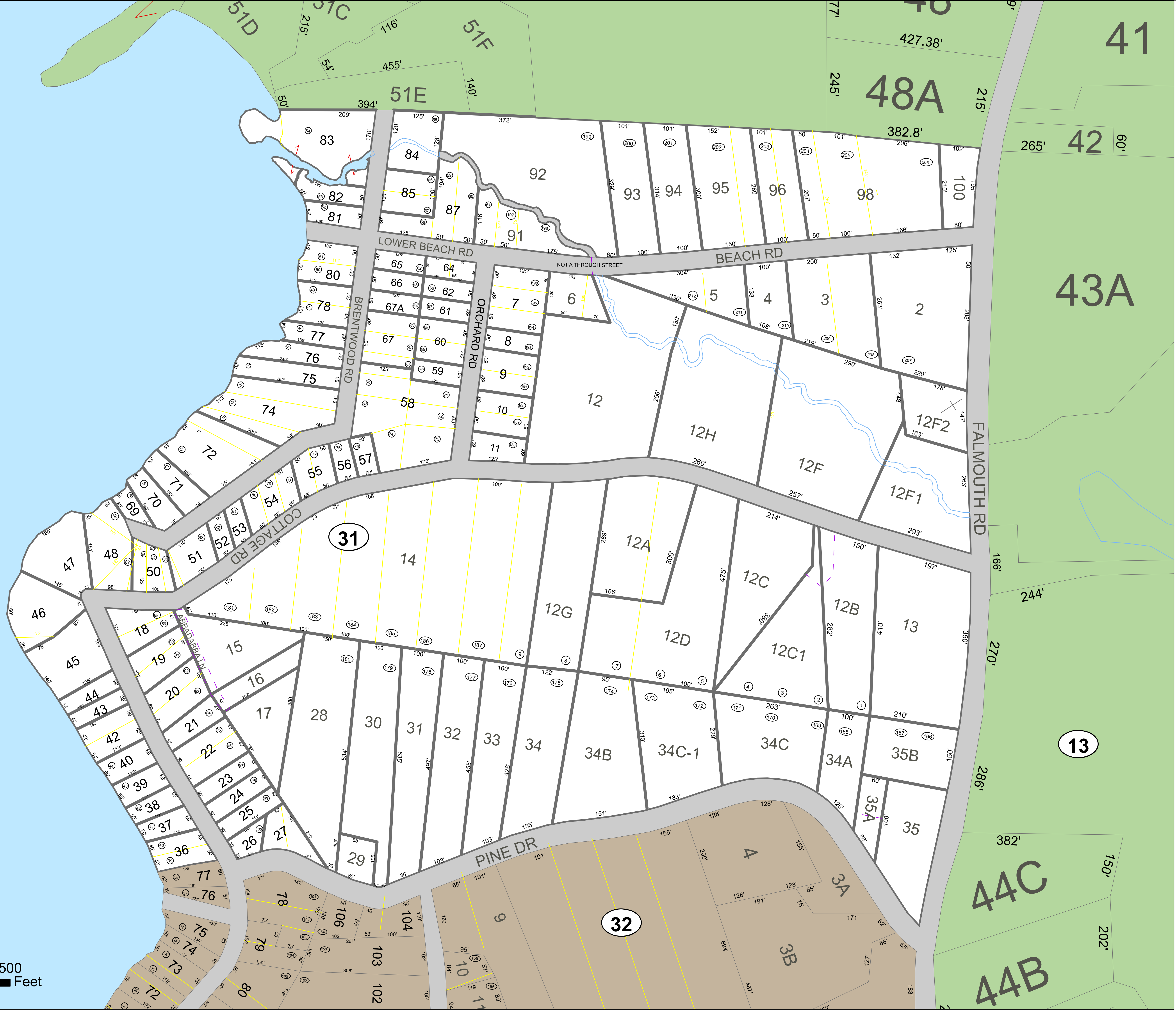
THESE MAPS ARE FOR ASSESSMENT PURPOSES ONLY AND ARE NOT FOR CONVEYANCE.
 These Tax Maps are based on original maps compiled by James W. Sewall Co.

**TOWN OF WINDHAM
 CUMBERLAND COUNTY, MAINE
 2017 PROPERTY MAPS**

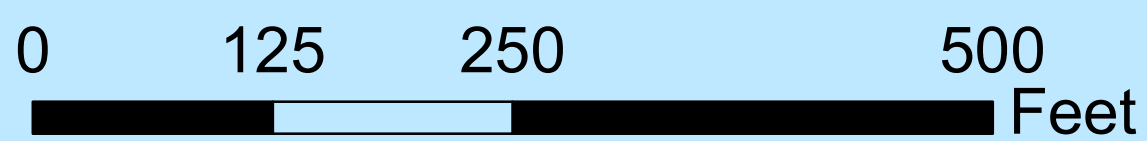
SOURCES:
 Windham Tax Assessor's Office
 Completion Date: April 1, 2017
 UTM NAD83 Z19N
 Prepared by: Gregory Hanscom
 Windham GIS Dept.
 Scale is based on printing at 24" x 36"

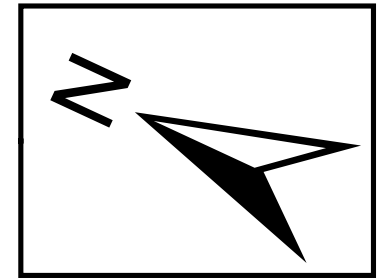
- Legend**
- Abutting Town Parcel
 - Building Footprint
 - Cemetery
 - Condominium
 - Vacated Subdivision
 - Farmstead
 - Hook
 - Old Property Lines
 - ROW Easement
 - PWD ROW Easement
 - Streams
 - Subdivision Number
 - Tie Line
 - Utility
 - Subject Area

Map 31



1 Inch = 100 feet





THESE MAPS ARE FOR ASSESSMENT PURPOSES ONLY AND ARE NOT FOR CONVEYANCE.
 These Tax Maps are based on original maps compiled by James W. Sewall Co.

**TOWN OF WINDHAM
 CUMBERLAND COUNTY, MAINE
 2017 PROPERTY MAPS**

SOURCES:
 Windham Tax Assessor's Office
 Completion Date: April 1, 2017
 UTM NAD83 Z19N
 Prepared by: Gregory Hanscom
 Windham GIS Dept.
 Scale is based on printing at 24" x 36".

- Legend**
- Abutting Town Parcel
 - Building Footprint
 - Cemetery
 - Condominium
 - Vacated Subdivision
 - Farmstead
 - Hook
 - Old Property Lines
 - ROW Easement
 - PWD ROW Easement
 - Streams
 - Subdivision Number
 - Tie Line
 - Utility
 - Subject Area

Map 32

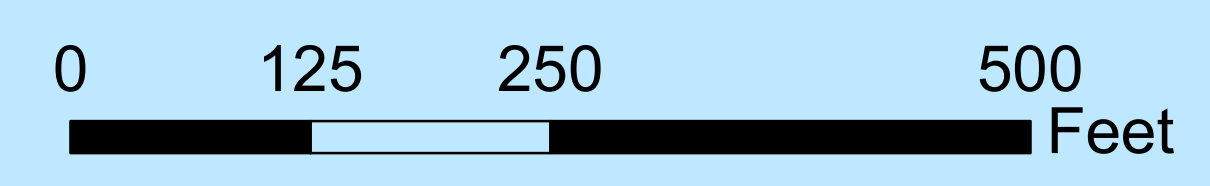


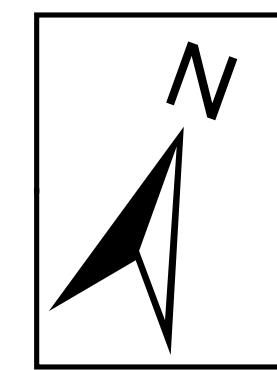
13

32

31

1 Inch = 100 feet





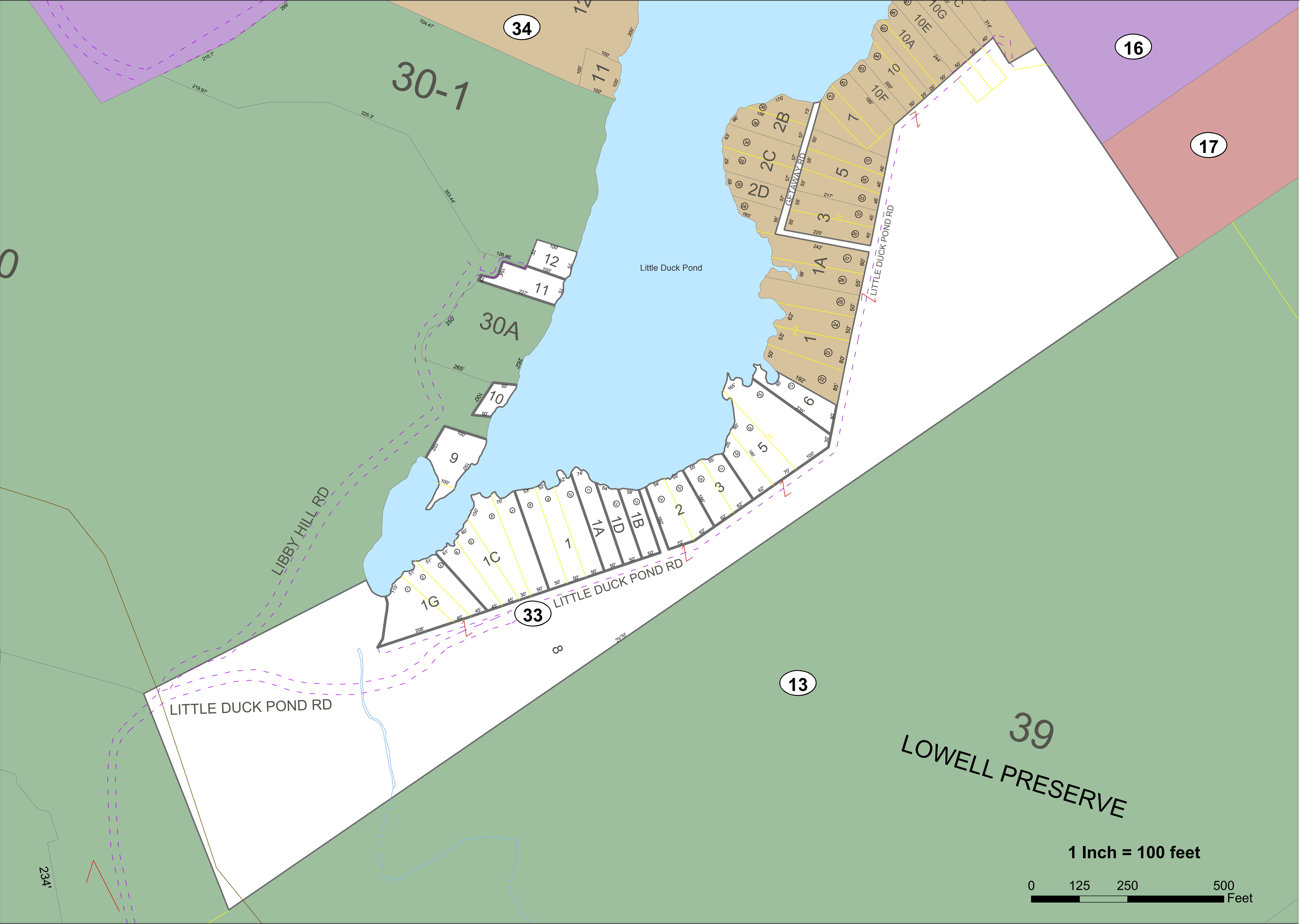
THESE MAPS ARE FOR ASSESSMENT PURPOSES ONLY AND ARE NOT FOR CONVEYANCE.
 These Tax Maps are based on original maps compiled by James W. Sewall Co.

**TOWN OF WINDHAM
 CUMBERLAND COUNTY, MAINE
 2017 PROPERTY MAPS**

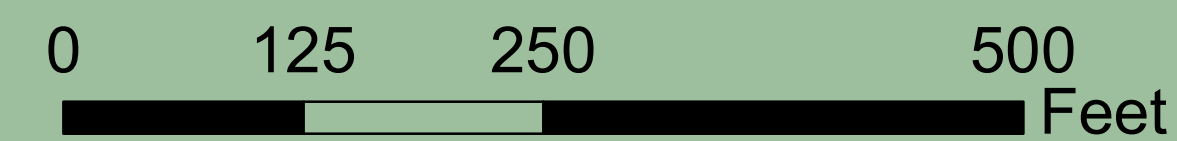
SOURCES:
 Windham Tax Assessor's Office
 Completion Date: April 1, 2017
 UTM NAD83 Z19N
 Prepared by: Gregory Hanscom
 Windham GIS Dept.
 Scale is based on printing at 24" x 36".


Legend	
	Abutting Town Parcel
	Building Footprint
	Cemetery
	Condominium
	Vacated Subdivision
	Farmstead
	Hook
	Old Property Lines
	ROW Easement
	PWD ROW Easement
	Streams
	Subdivision Number
	Tie Line
	Utility
	Subject Area

Map 33



1 Inch = 100 feet



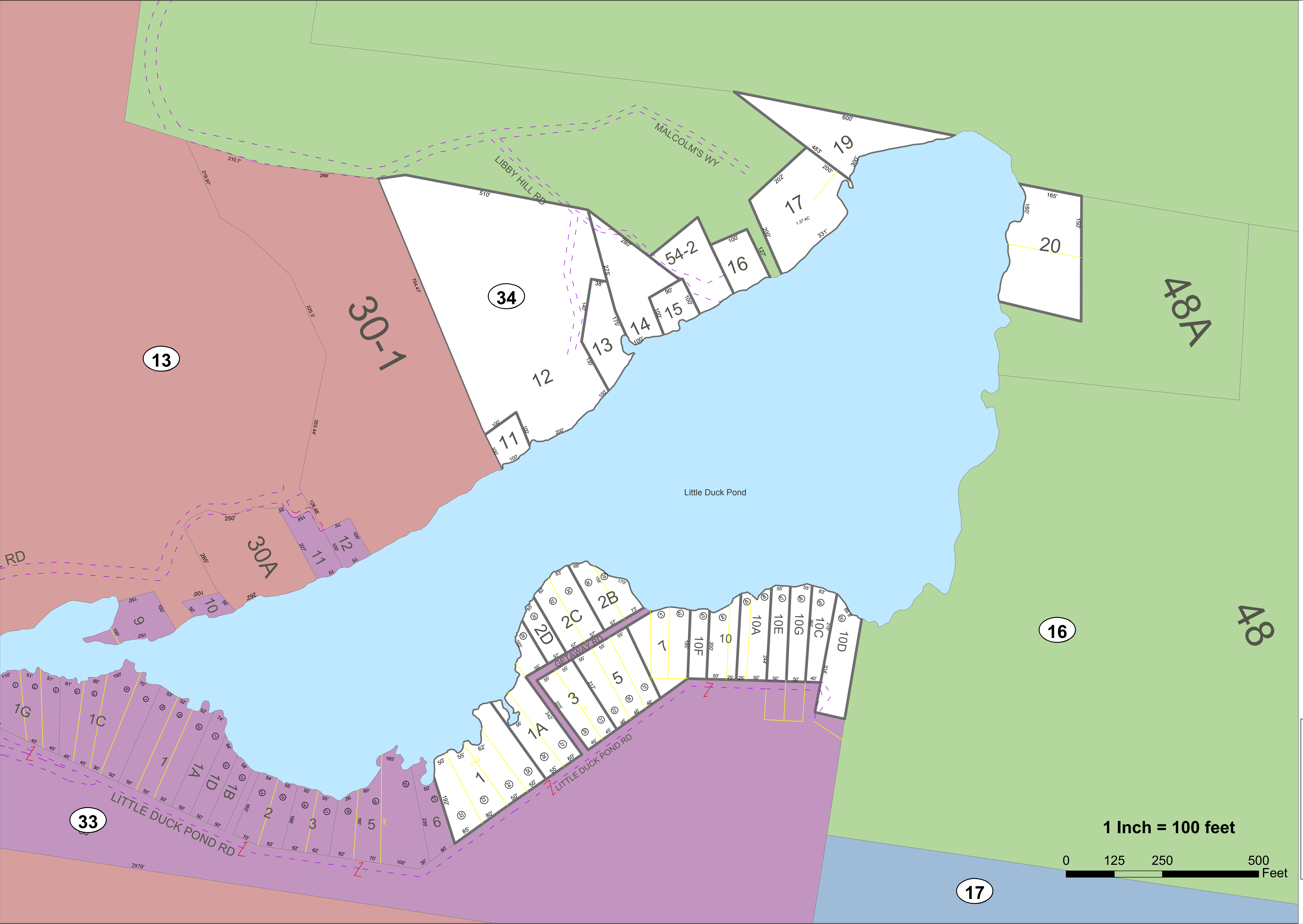


THESE MAPS ARE FOR ASSESSMENT PURPOSES ONLY AND ARE NOT FOR CONVEYANCE.
 These Tax Maps are based on original maps compiled by James W. Sewall Co.

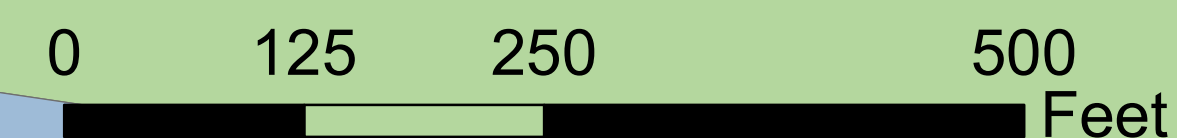
**TOWN OF WINDHAM
 CUMBERLAND COUNTY, MAINE
 2017 PROPERTY MAPS**

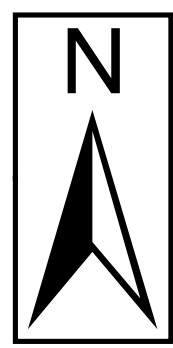
SOURCES:
 Windham Tax Assessor's Office
 Completion Date: April 1, 2017
 UTM NAD83 Z19N
 Prepared by: Gregory Hanscom
 Windham GIS Dept.
 Scale is based on printing at 24" x 36".

- Legend**
- Abutting Town Parcel
 - Building Footprint
 - Cemetery
 - Condominium
 - Vacated Subdivision
 - Farmstead
 - Hook
 - Old Property Lines
 - ROW Easement
 - PWD ROW Easement
 - Streams
 - Subdivision Number
 - Tie Line
 - Utility
 - Subject Area



1 Inch = 100 feet





THESE MAPS ARE FOR ASSESSMENT PURPOSES ONLY AND ARE NOT FOR CONVEYANCE.
 These Tax Maps are based on original maps compiled by James W. Sewall Co.

**TOWN OF WINDHAM
 CUMBERLAND COUNTY, MAINE
 2017 PROPERTY MAPS**

SOURCES:
 Windham Tax Assessor's Office
 Completion Date: April 1, 2017
 UTM NAD83 Z19N
 Prepared by: Gregory Hanscom
 Windham GIS Dept.
 Scale is based on printing at 24" x 36".

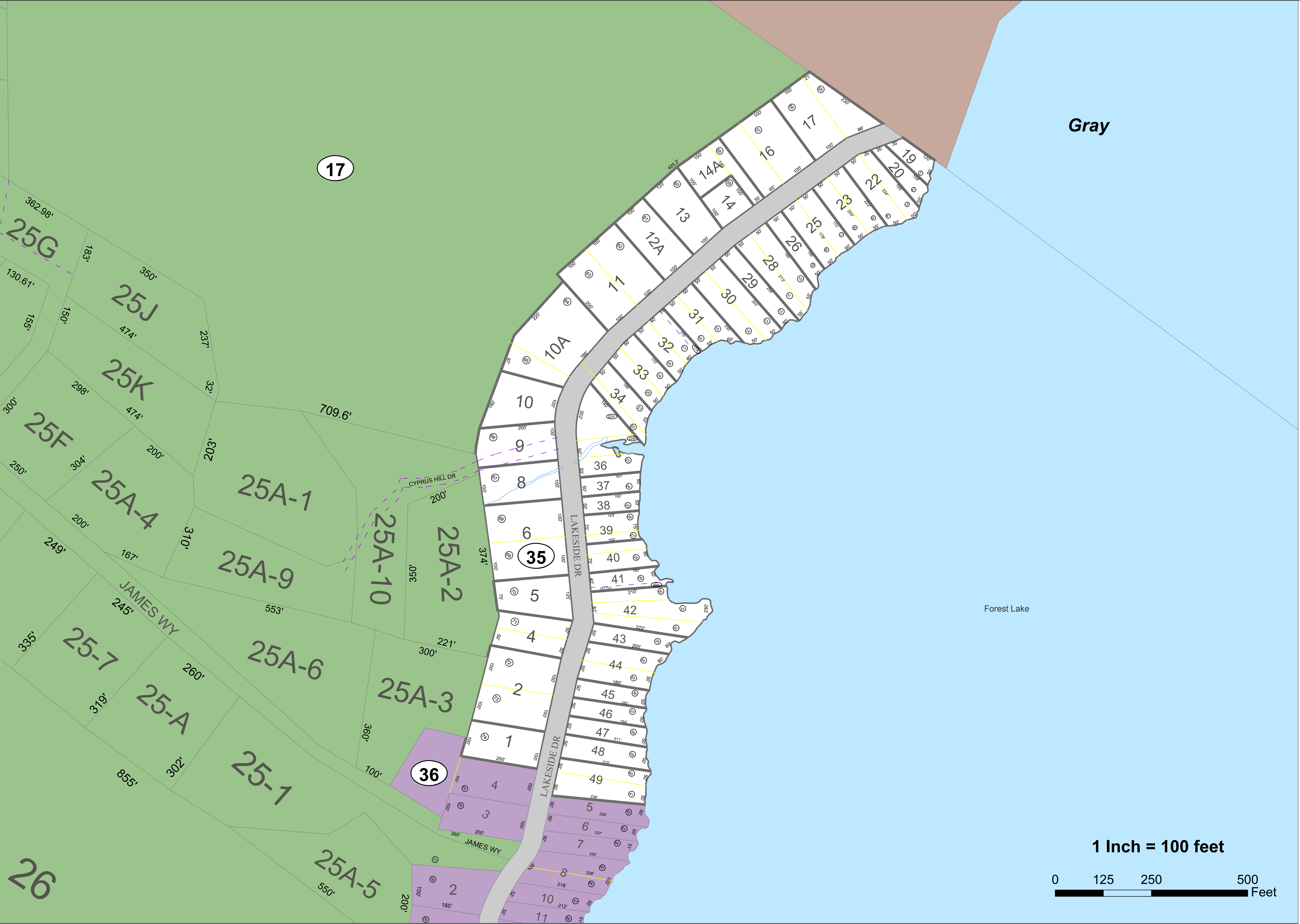
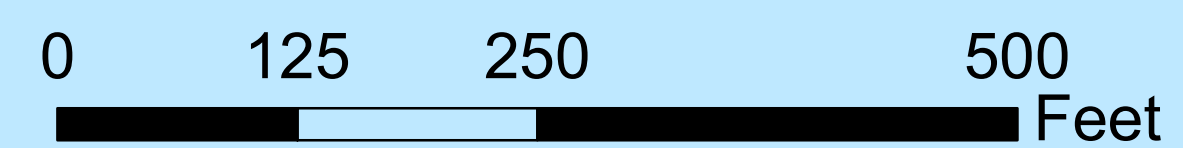
Legend	
	Abutting Town Parcel
	Building Footprint
	Cemetery
	Condominium
	Vacated Subdivision
	Farmstead
	Hook
	Old Property Lines
	ROW Easement
	PWD ROW Easement
	Streams
	Subdivision Number
	Tie Line
	Utility
	Subject Area


Map 35

Gray

Forest Lake

1 Inch = 100 feet





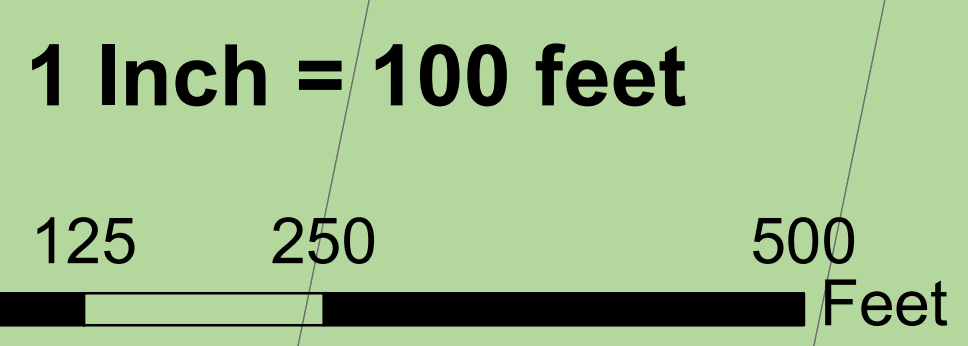
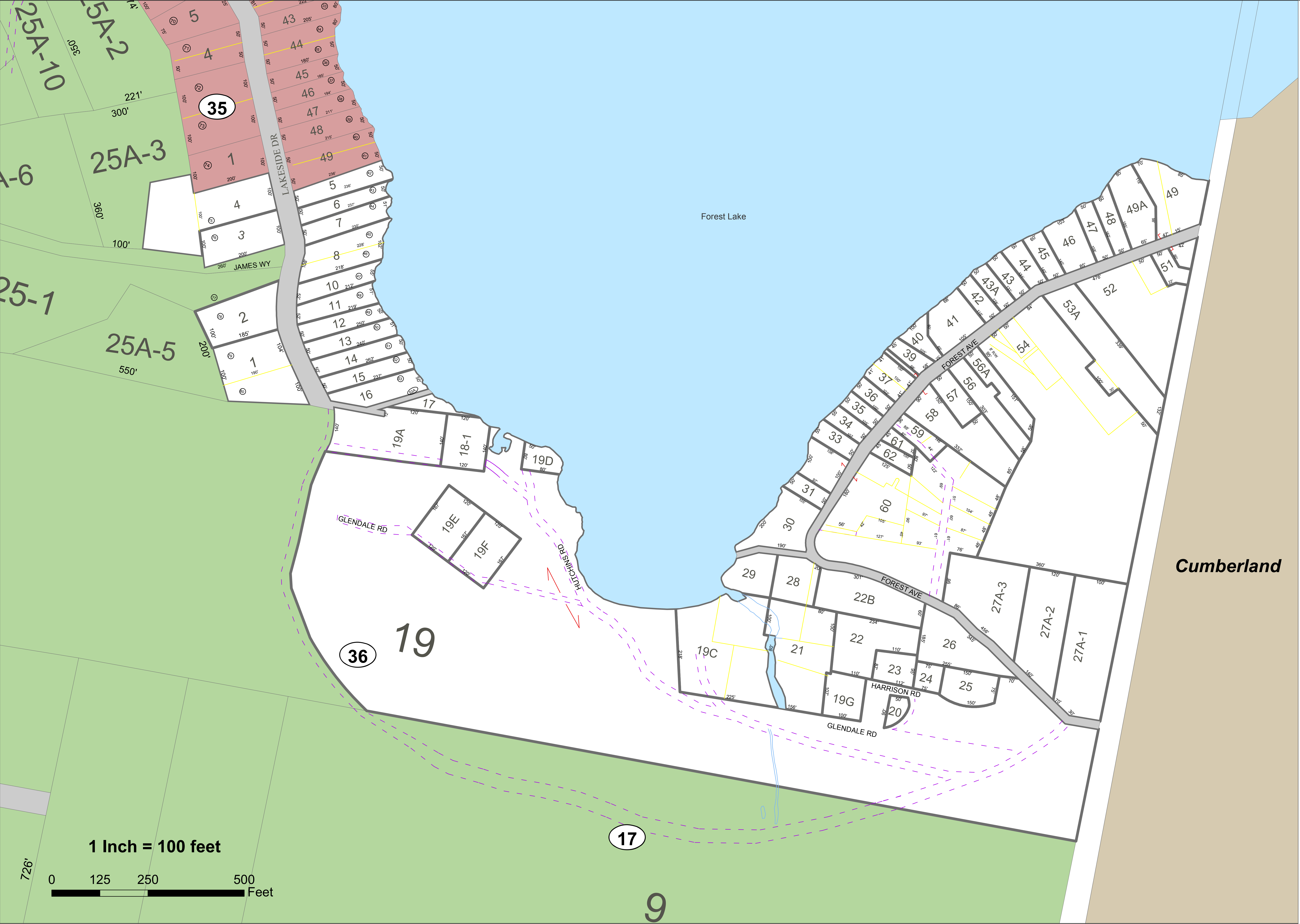
THESE MAPS ARE FOR ASSESSMENT PURPOSES ONLY AND ARE NOT FOR CONVEYANCE.
 These Tax Maps are based on original maps compiled by James W. Sewall Co.

**TOWN OF WINDHAM
 CUMBERLAND COUNTY, MAINE
 2017 PROPERTY MAPS**

SOURCES:
 Windham Tax Assessor's Office
 Completion Date: April 1, 2017
 UTM NAD83 Z19N
 Prepared by: Gregory Hanscom
 Windham GIS Dept.
 Scale is based on printing at 24" x 36"


- Legend**
- Abutting Town Parcel
 - Building Footprint
 - Cemetery
 - Condominium
 - Vacated Subdivision
 - Farmstead
 - Hook
 - Old Property Lines
 - ROW Easement
 - PWD ROW Easement
 - Streams
 - Subdivision Number
 - Tie Line
 - Utility
 - Subject Area

Map 36



17

9



THESE MAPS ARE FOR ASSESSMENT PURPOSES ONLY AND ARE NOT FOR CONVEYANCE.
 These Tax Maps are based on original maps compiled by James W. Sewall Co.

**TOWN OF WINDHAM
 CUMBERLAND COUNTY, MAINE
 2017 PROPERTY MAPS**

SOURCES:
 Windham Tax Assessor's Office
 Completion Date: April 1, 2017
 UTM NAD83 Z19N
 Prepared by: Gregory Hanscom
 Windham GIS Dept.
 Scale is based on printing at 24" x 36"

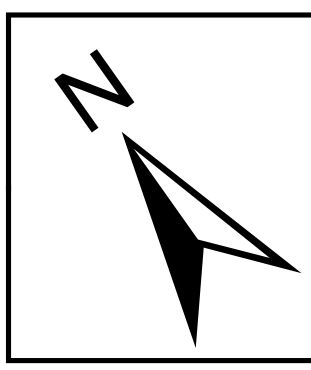
- Legend**
- Abutting Town Parcel
 - Building Footprint
 - Cemetery
 - Condominium
 - Vacated Subdivision
 - Farmstead
 - Hook
 - Old Property Lines
 - ROW Easement
 - PWD ROW Easement
 - Streams
 - Subdivision Number
 - Tie Line
 - Utility
 - Subject Area

Map 37



1 Inch = 100 feet





THESE MAPS ARE FOR ASSESSMENT PURPOSES ONLY AND ARE NOT FOR CONVEYANCE.
 These Tax Maps are based on original maps compiled by James W. Sewall Co.

**TOWN OF WINDHAM
 CUMBERLAND COUNTY, MAINE
 2017 PROPERTY MAPS**

SOURCES:
 Windham Tax Assessor's Office
 Completion Date: April 1, 2017
 UTM NAD83 Z19N
 Prepared by: Gregory Hanscom
 Windham GIS Dept.
 Scale is based on printing at 24" x 36".

Legend	
	Abutting Town Parcel
	Building Footprint
	Cemetery
	Condominium
	Vacated Subdivision
	Farmstead
	Hook
	Old Property Lines
	ROW Easement
	PWD ROW Easement
	Streams
	Subdivision Number
	Tie Line
	Utility
	Subject Area

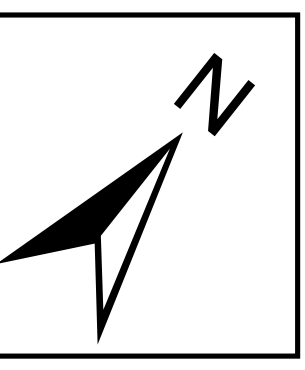
Map 38



Gorham

1 Inch = 100 feet





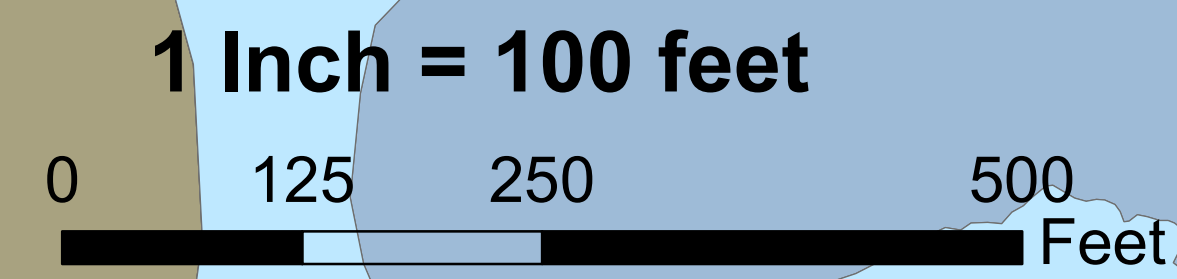
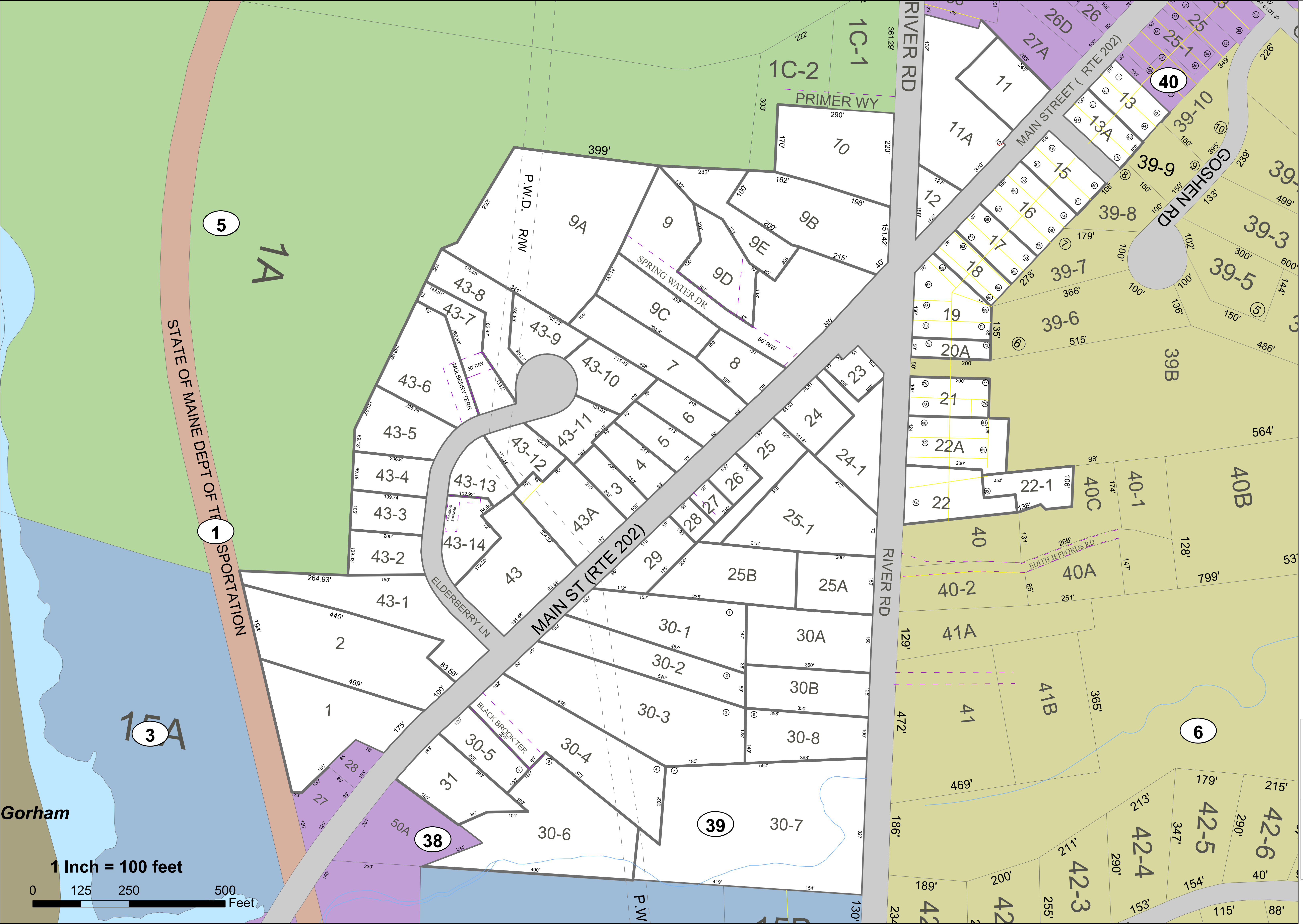
THESE MAPS ARE FOR ASSESSMENT PURPOSES ONLY AND ARE NOT FOR CONVEYANCE.
 These Tax Maps are based on original maps compiled by James W. Sewall Co.

**TOWN OF WINDHAM
 CUMBERLAND COUNTY, MAINE
 2017 PROPERTY MAPS**

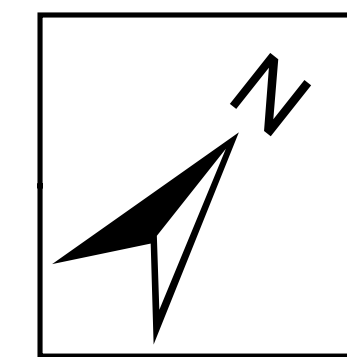
SOURCES:
 Windham Tax Assessor's Office
 Completion Date: April 1, 2017
 UTM NAD83 Z19N
 Prepared by: Gregory Hanscom
 Windham GIS Dept.
 Scale is based on printing at 24" x 36".

Legend	
	Abutting Town Parcel
	Building Footprint
	Cemetery
	Condominium
	Vacated Subdivision
	Farmstead
	Hook
	Old Property Lines
	ROW Easement
	PWD ROW Easement
	Streams
	Subdivision Number
	Tie Line
	Utility
	Subject Area

Map 39



Gorham

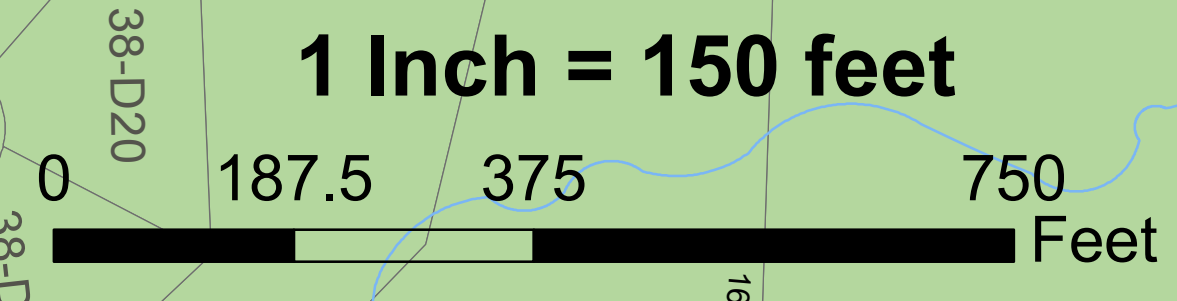
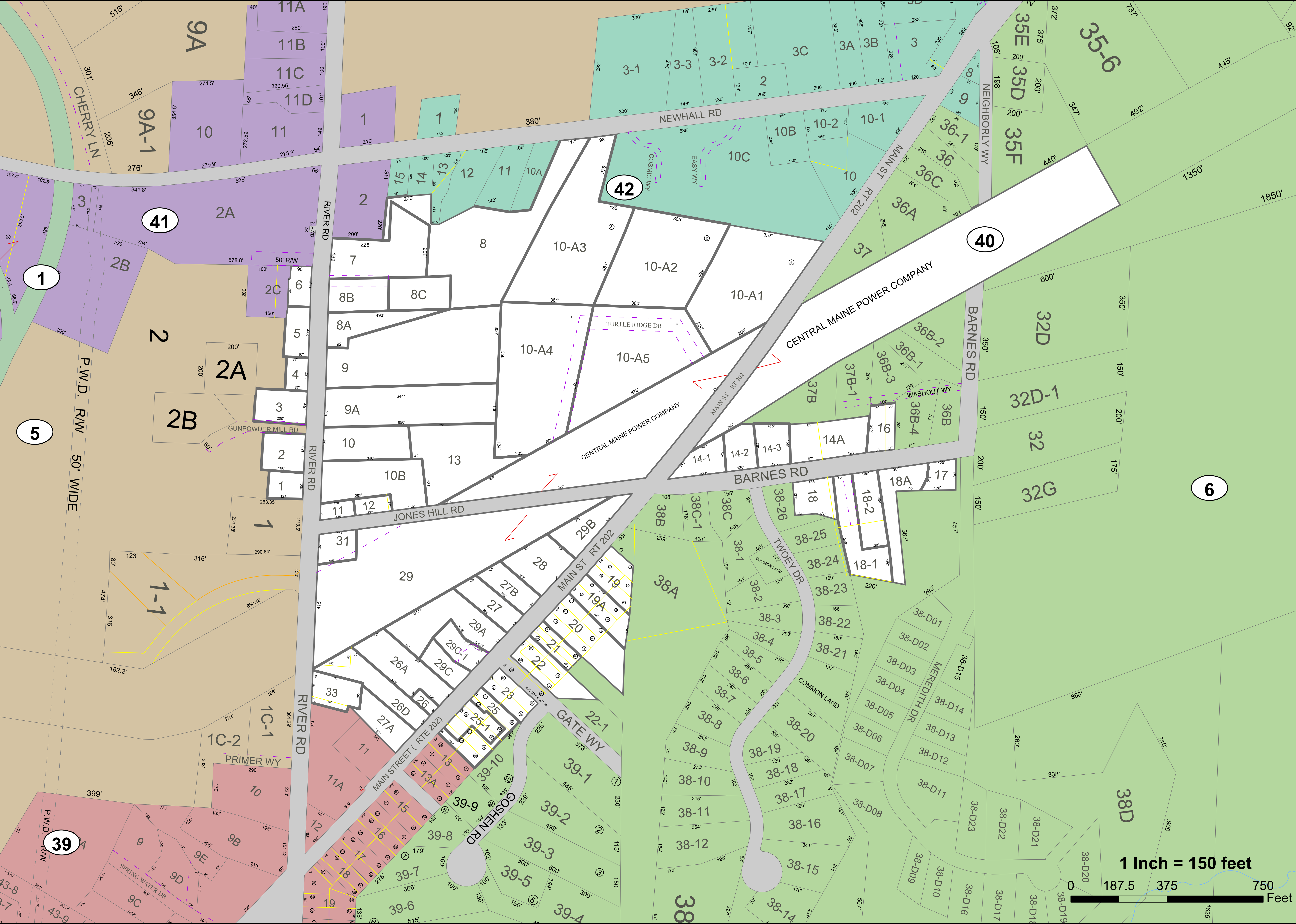


THESE MAPS ARE FOR ASSESSMENT PURPOSES ONLY AND ARE NOT FOR CONVEYANCE.
 These Tax Maps are based on original maps compiled by James W. Sewall Co.


TOWN OF WINDHAM CUMBERLAND COUNTY, MAINE 2017 PROPERTY MAPS

SOURCES:
 Windham Tax Assessor's Office
 Completion Date: April 1, 2017
 UTM NAD83 Z19N
 Prepared by: Gregory Hanscom
 Windham GIS Dept.
 Scale is based on printing at 24" x 36".

Legend	
	Abutting Town Parcel
	Building Footprint
	Cemetery
	Condominium
	Vacated Subdivision
	Farmstead
	Hook
	Old Property Lines
	ROW Easement
	PWD ROW Easement
	Streams
	Subdivision Number
	Tie Line
	Utility
	Subject Area



Map 40



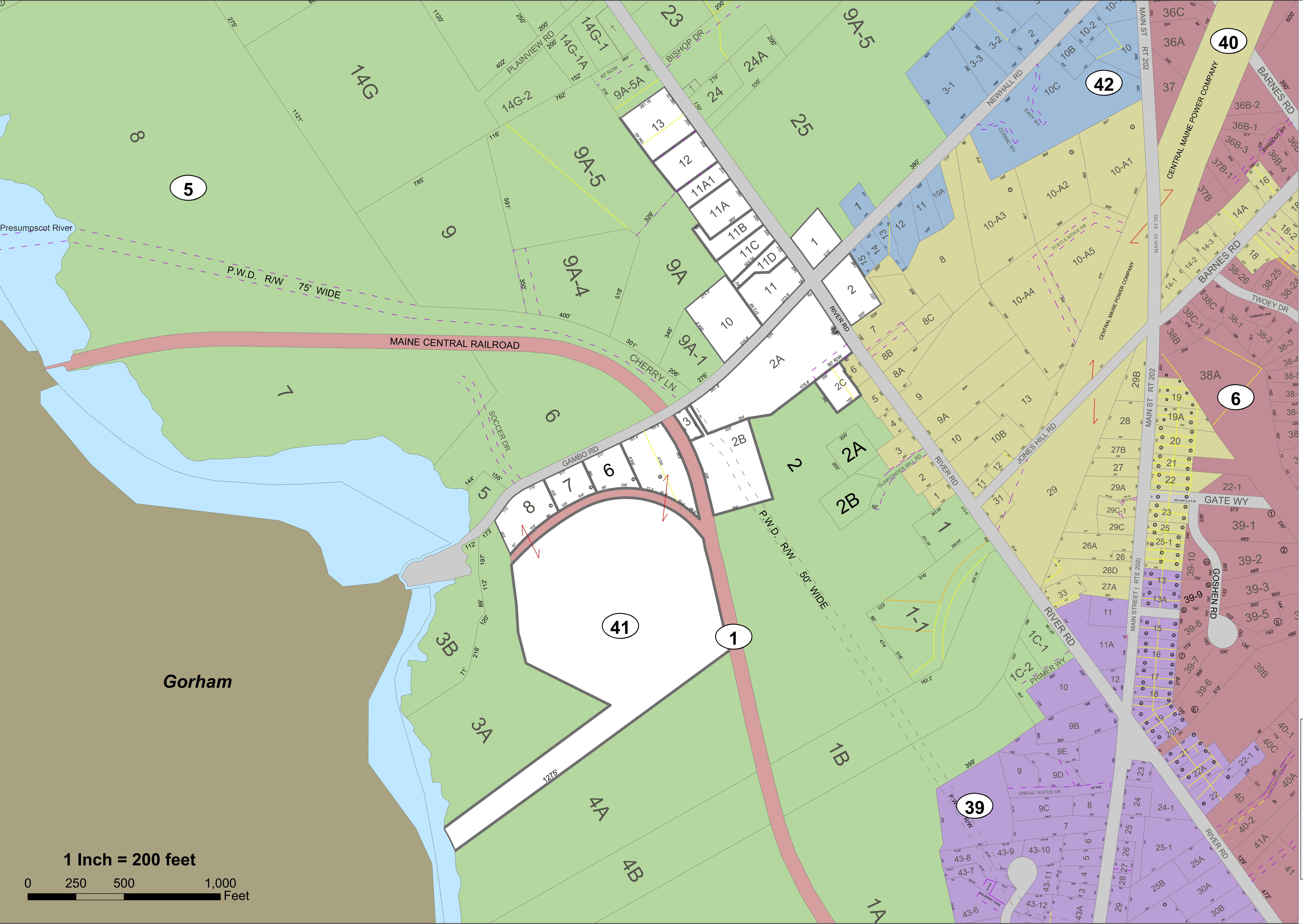
THESE MAPS ARE FOR ASSESSMENT PURPOSES ONLY AND ARE NOT FOR CONVEYANCE.
 These Tax Maps are based on original maps compiled by James W. Sewall Co.

TOWN OF WINDHAM CUMBERLAND COUNTY, MAINE 2017 PROPERTY MAPS

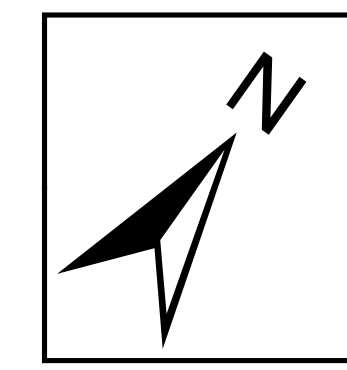
SOURCES:
 Windham Tax Assessor's Office
 Completion Date: April 1, 2017
 UTM NAD83 Z19N
 Prepared by: Gregory Hanscom
 Windham GIS Dept.
 Scale is based on printing at 24" x 36".

Legend	
	Abutting Town Parcel
	Building Footprint
	Cemetery
	Condominium
	Vacated Subdivision
	Farmstead
	Hook
	Old Property Lines
	ROW Easement
	PWD ROW Easement
	Streams
	Subdivision Number
	Tie Line
	Utility
	Subject Area

Map 41



1 Inch = 200 feet
 0 250 500 1,000 Feet



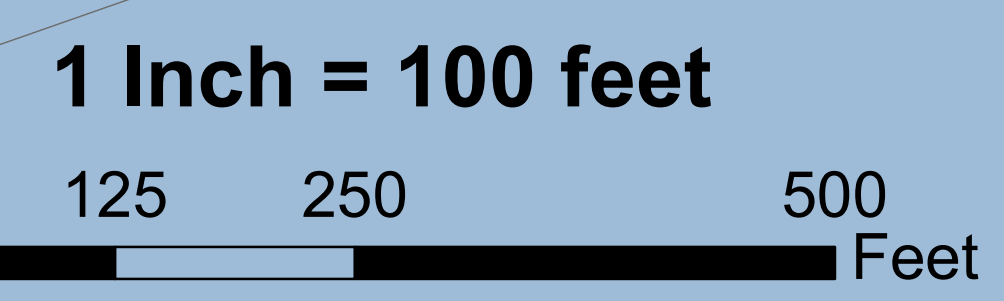
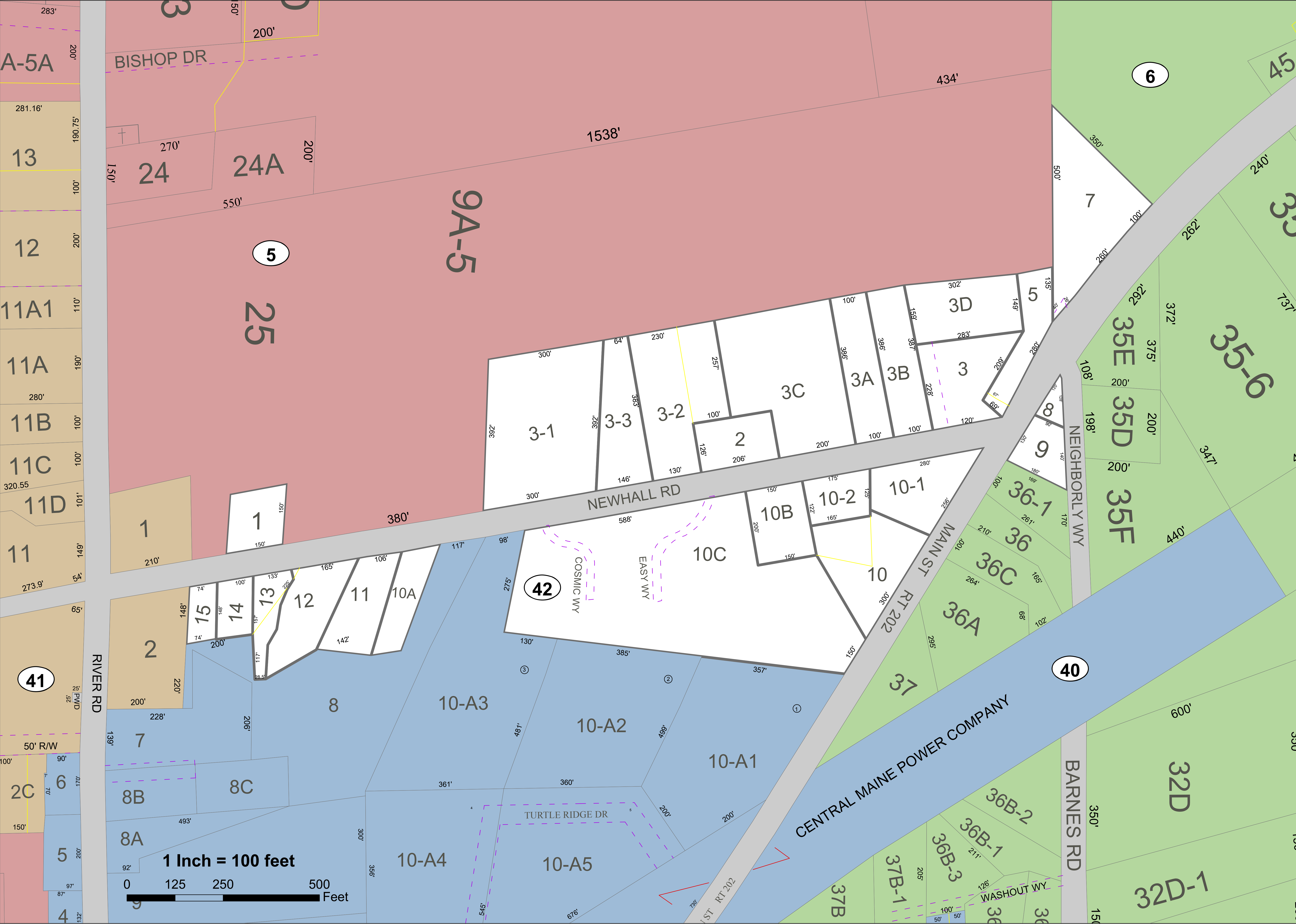
THESE MAPS ARE FOR ASSESSMENT PURPOSES ONLY AND ARE NOT FOR CONVEYANCE.
 These Tax Maps are based on original maps compiled by James W. Sewall Co.


**TOWN OF WINDHAM
 CUMBERLAND COUNTY, MAINE
 2017 PROPERTY MAPS**

SOURCES:
 Windham Tax Assessor's Office
 Completion Date: April 1, 2017
 UTM NAD83 Z19N
 Prepared by: Gregory Hanscom
 Windham GIS Dept.
 Scale is based on printing at 24" x 36"

- Legend**
- Abutting Town Parcel
 - Building Footprint
 - Cemetery
 - Condominium
 - Vacated Subdivision
 - Farmstead
 - Hook
 - Old Property Lines
 - ROW Easement
 - PWD ROW Easement
 - Streams
 - Subdivision Number
 - Tie Line
 - Utility
 - Subject Area

Map 42





THESE MAPS ARE FOR ASSESSMENT PURPOSES ONLY AND ARE NOT FOR CONVEYANCE.

These Tax Maps are based on original maps compiled by James W. Sewall Co.

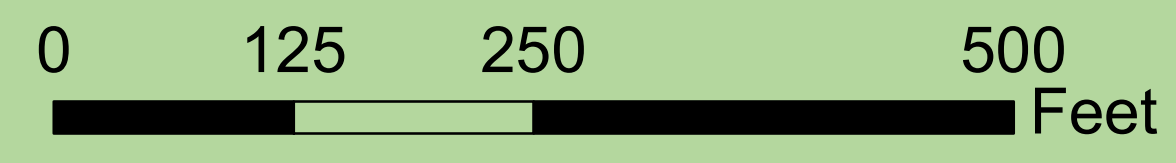
**TOWN OF WINDHAM
CUMBERLAND COUNTY, MAINE
2017 PROPERTY MAPS**

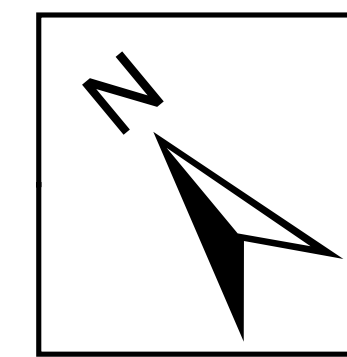
SOURCES:
Windham Tax Assessor's Office
Completion Date: April 1, 2017
UTM NAD83 Z19N
Prepared by: Gregory Hanscom
Windham GIS Dept.
Scale is based on printing at 24" x 36".

- Legend**
- Abutting Town Parcel
 - Building Footprint
 - Cemetery
 - Condominium
 - Vacated Subdivision
 - Farmstead
 - Hook
 - Old Property Lines
 - ROW Easement
 - PWD ROW Easement
 - Streams
 - Subdivision Number
 - Tie Line
 - Utility
 - Subject Area



1 Inch = 100 feet





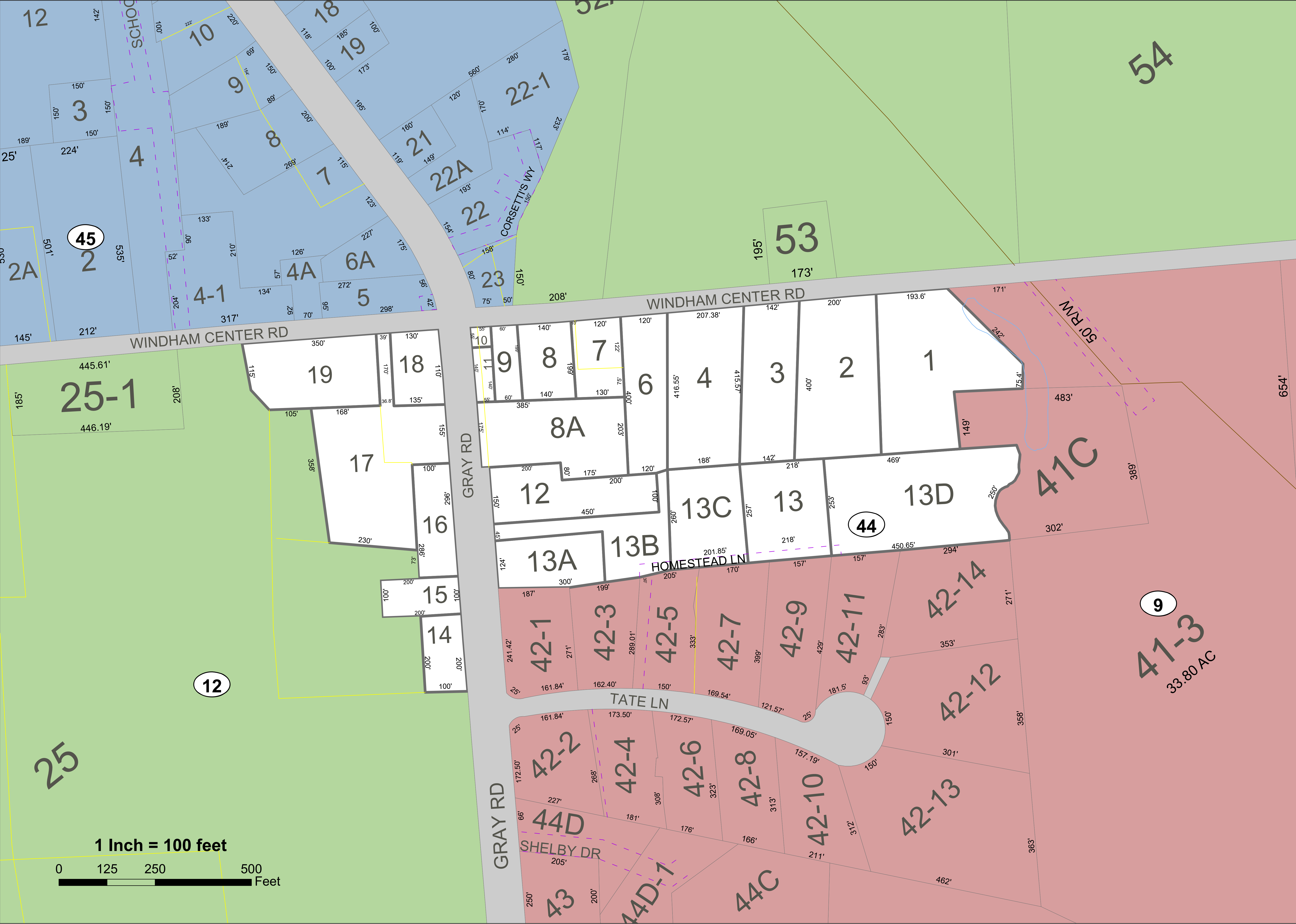
THESE MAPS ARE FOR ASSESSMENT PURPOSES ONLY AND ARE NOT FOR CONVEYANCE.
 These Tax Maps are based on original maps compiled by James W. Sewall Co.

**TOWN OF WINDHAM
 CUMBERLAND COUNTY, MAINE
 2017 PROPERTY MAPS**

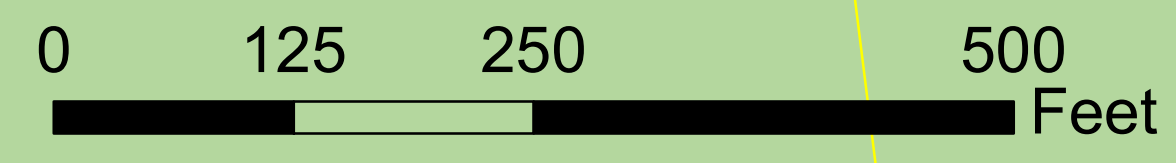
SOURCES:
 Windham Tax Assessor's Office
 Completion Date: April 1, 2017
 UTM NAD83 Z19N
 Prepared by: Gregory Hanscom
 Windham GIS Dept.
 Scale is based on printing at 24" x 36".

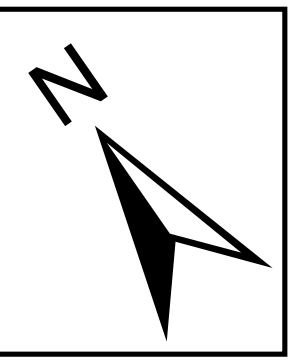
Legend	
	Abutting Town Parcel
	Building Footprint
	Cemetery
	Condominium
	Vacated Subdivision
	Farmstead
	Hook
	Old Property Lines
	ROW Easement
	PWD ROW Easement
	Streams
	Subdivision Number
	Tie Line
	Utility
	Subject Area

Map 44



1 Inch = 100 feet





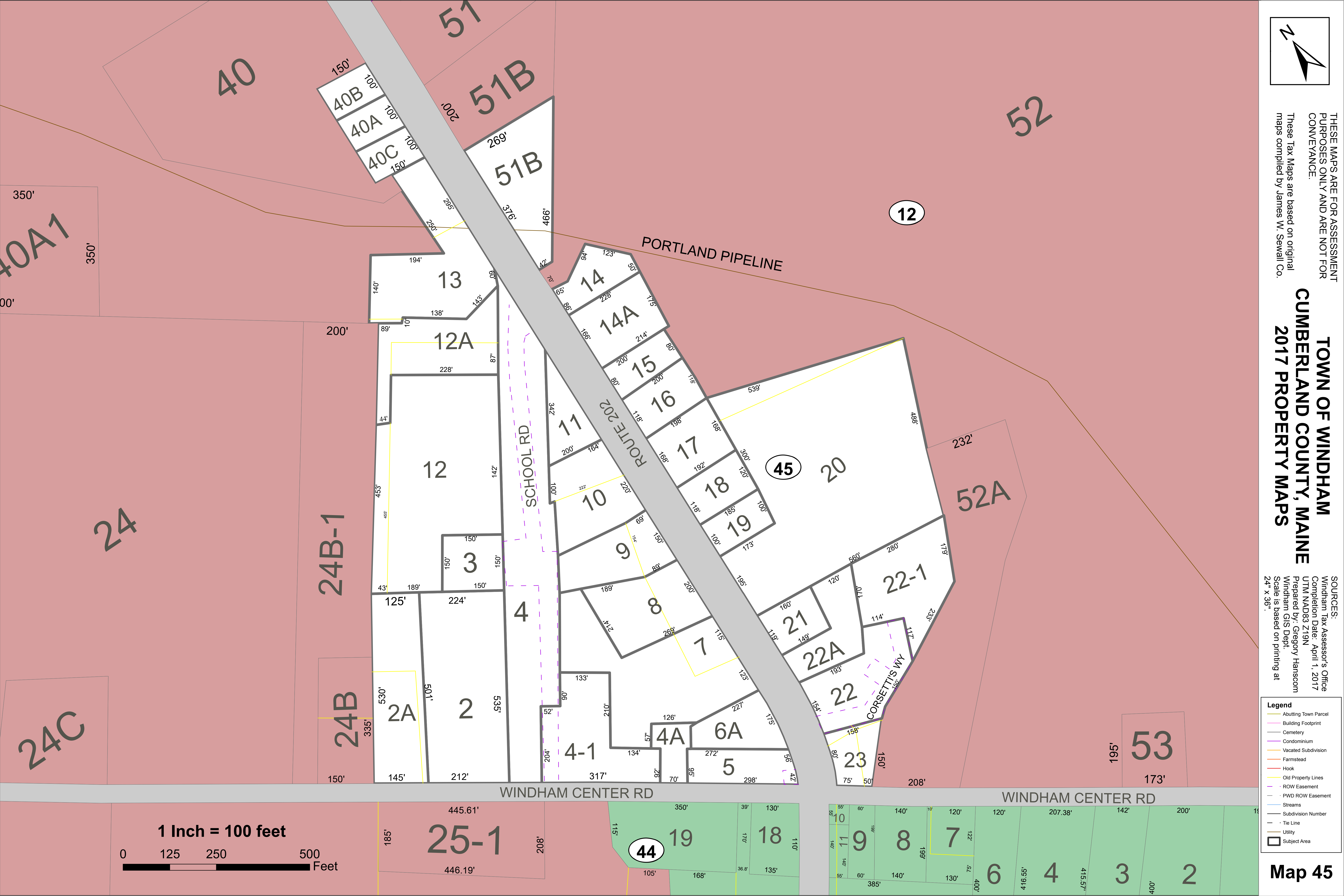
THESE MAPS ARE FOR ASSESSMENT PURPOSES ONLY AND ARE NOT FOR CONVEYANCE.
 These Tax Maps are based on original maps compiled by James W. Sewall Co.

**TOWN OF WINDHAM
 CUMBERLAND COUNTY, MAINE
 2017 PROPERTY MAPS**

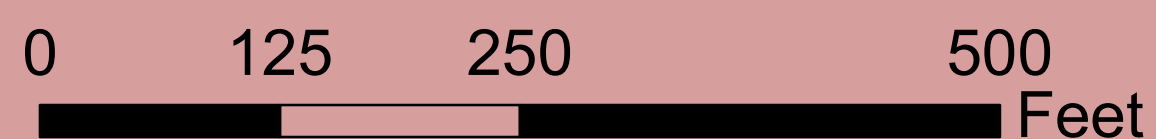
SOURCES:
 Windham Tax Assessor's Office
 Completion Date: April 1, 2017
 UTM NAD83 Z19N
 Prepared by: Gregory Hanscom
 Windham GIS Dept.
 Scale is based on printing at 24" x 36".

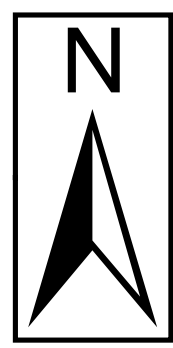
Legend	
	Abutting Town Parcel
	Building Footprint
	Cemetery
	Condominium
	Vacated Subdivision
	Farmstead
	Hook
	Old Property Lines
	ROW Easement
	PWD ROW Easement
	Streams
	Subdivision Number
	Tie Line
	Utility
	Subject Area

Map 45



1 Inch = 100 feet





THESE MAPS ARE FOR ASSESSMENT PURPOSES ONLY AND ARE NOT FOR CONVEYANCE.
 These Tax Maps are based on original maps compiled by James W. Sewall Co.


**TOWN OF WINDHAM
 CUMBERLAND COUNTY, MAINE
 2017 PROPERTY MAPS**

SOURCES:
 Windham Tax Assessor's Office
 Completion Date: April 1, 2017
 UTM NAD83 Z19N
 Prepared by: Gregory Hanscom
 Windham GIS Dept.
 Scale is based on printing at 24" x 36".

Legend	
	Abutting Town Parcel
	Building Footprint
	Cemetery
	Condominium
	Vacated Subdivision
	Farmstead
	Hook
	Old Property Lines
	ROW Easement
	PWD ROW Easement
	Streams
	Subdivision Number
	Tie Line
	Utility
	Subject Area

Map 46





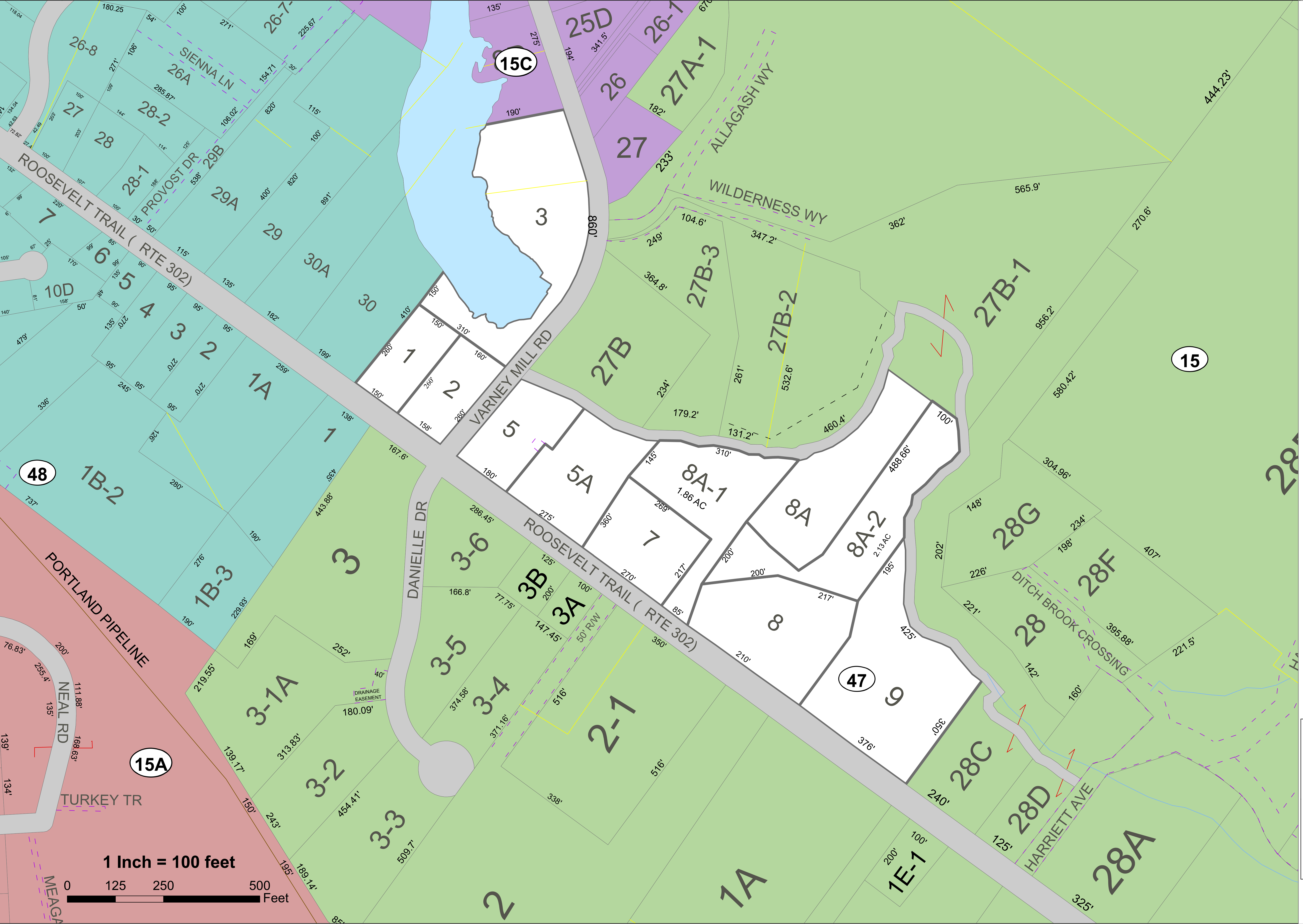
THESE MAPS ARE FOR ASSESSMENT PURPOSES ONLY AND ARE NOT FOR CONVEYANCE.
 These Tax Maps are based on original maps compiled by James W. Sewall Co.

**TOWN OF WINDHAM
 CUMBERLAND COUNTY, MAINE
 2017 PROPERTY MAPS**

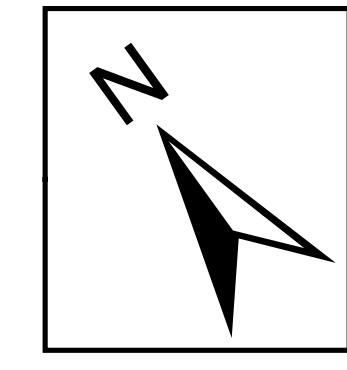
SOURCES:
 Windham Tax Assessor's Office
 Completion Date: April 1, 2017
 UTM NAD83 Z19N
 Prepared by: Gregory Hanscom
 Windham GIS Dept.
 Scale is based on printing at 24" x 36".

Legend	
	Abutting Town Parcel
	Building Footprint
	Cemetery
	Condominium
	Vacated Subdivision
	Farmstead
	Hook
	Old Property Lines
	ROW Easement
	PWD ROW Easement
	Streams
	Subdivision Number
	Tie Line
	Utility
	Subject Area

Map 47



1 Inch = 100 feet
 0 125 250 500 Feet



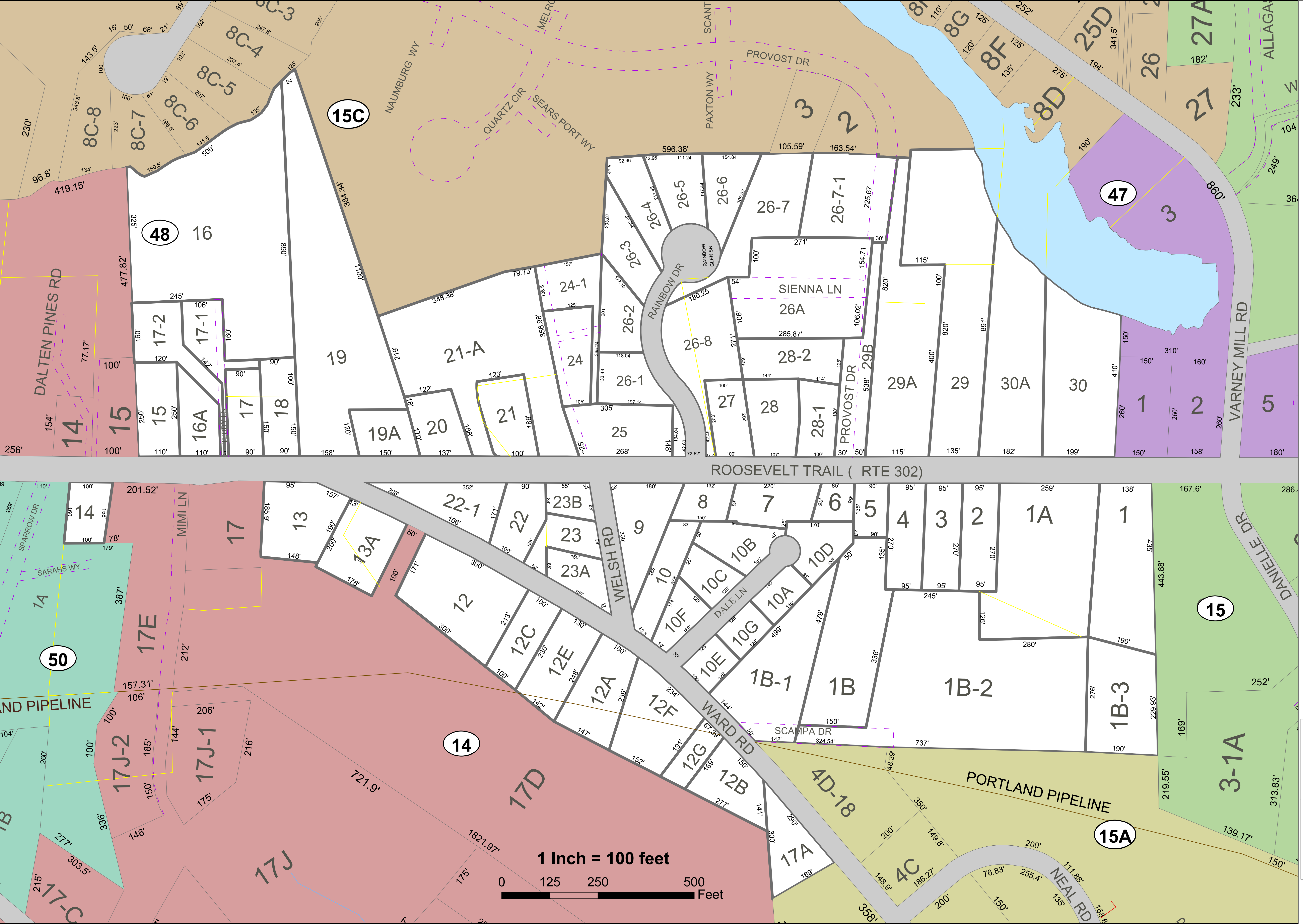
THESE MAPS ARE FOR ASSESSMENT PURPOSES ONLY AND ARE NOT FOR CONVEYANCE.
 These Tax Maps are based on original maps compiled by James W. Sewall Co.

TOWN OF WINDHAM CUMBERLAND COUNTY, MAINE 2017 PROPERTY MAPS

SOURCES:
 Windham Tax Assessor's Office
 Completion Date: April 1, 2017
 UTM NAD83 Z19N
 Prepared by: Gregory Hanscom
 Windham GIS Dept.
 Scale is based on printing at 24" x 36".

Legend	
	Abutting Town Parcel
	Building Footprint
	Cemetery
	Condominium
	Vacated Subdivision
	Farmstead
	Hook
	Old Property Lines
	ROW Easement
	PWD ROW Easement
	Streams
	Subdivision Number
	Tie Line
	Utility
	Subject Area


Map 48



1 Inch = 100 feet

0 125 250 500 Feet

Gorham



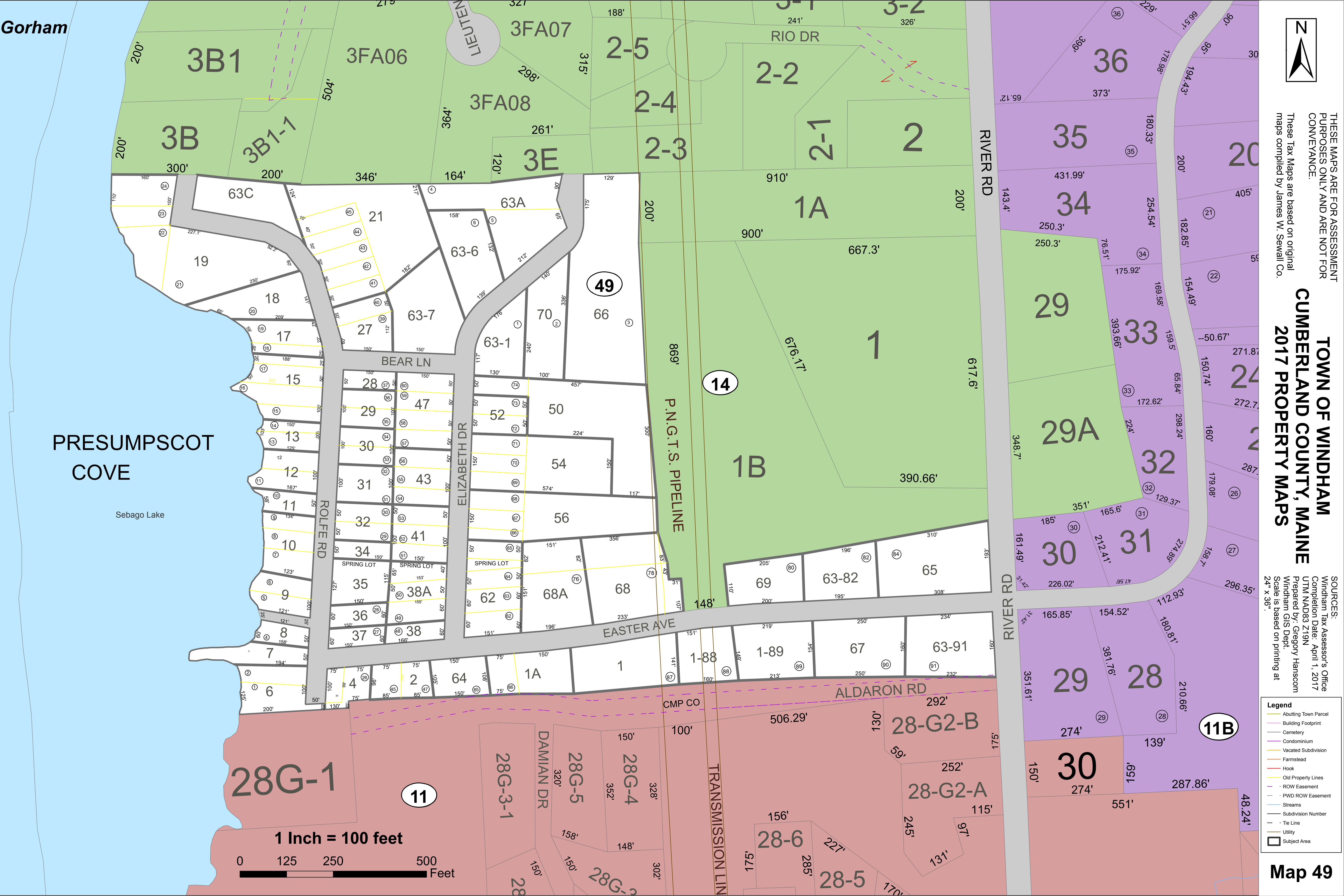
THESE MAPS ARE FOR ASSESSMENT PURPOSES ONLY AND ARE NOT FOR CONVEYANCE.
These Tax Maps are based on original maps compiled by James W. Sewall Co.

TOWN OF WINDHAM CUMBERLAND COUNTY, MAINE 2017 PROPERTY MAPS

SOURCES:
Windham Tax Assessor's Office
Completion Date: April 1, 2017
UTM NAD83 Z19N
Prepared by: Gregory Hanscom
Windham GIS Dept.
Scale is based on printing at 24" x 36"

- Legend**
- Abutting Town Parcel
 - Building Footprint
 - Cemetery
 - Condominium
 - Vacated Subdivision
 - Farmstead
 - Hook
 - Old Property Lines
 - ROW Easement
 - PWD ROW Easement
 - Streams
 - Subdivision Number
 - Tie Line
 - Utility
 - Subject Area

Map 49




PRESUMPCOT COVE

Sebago Lake

1 Inch = 100 feet





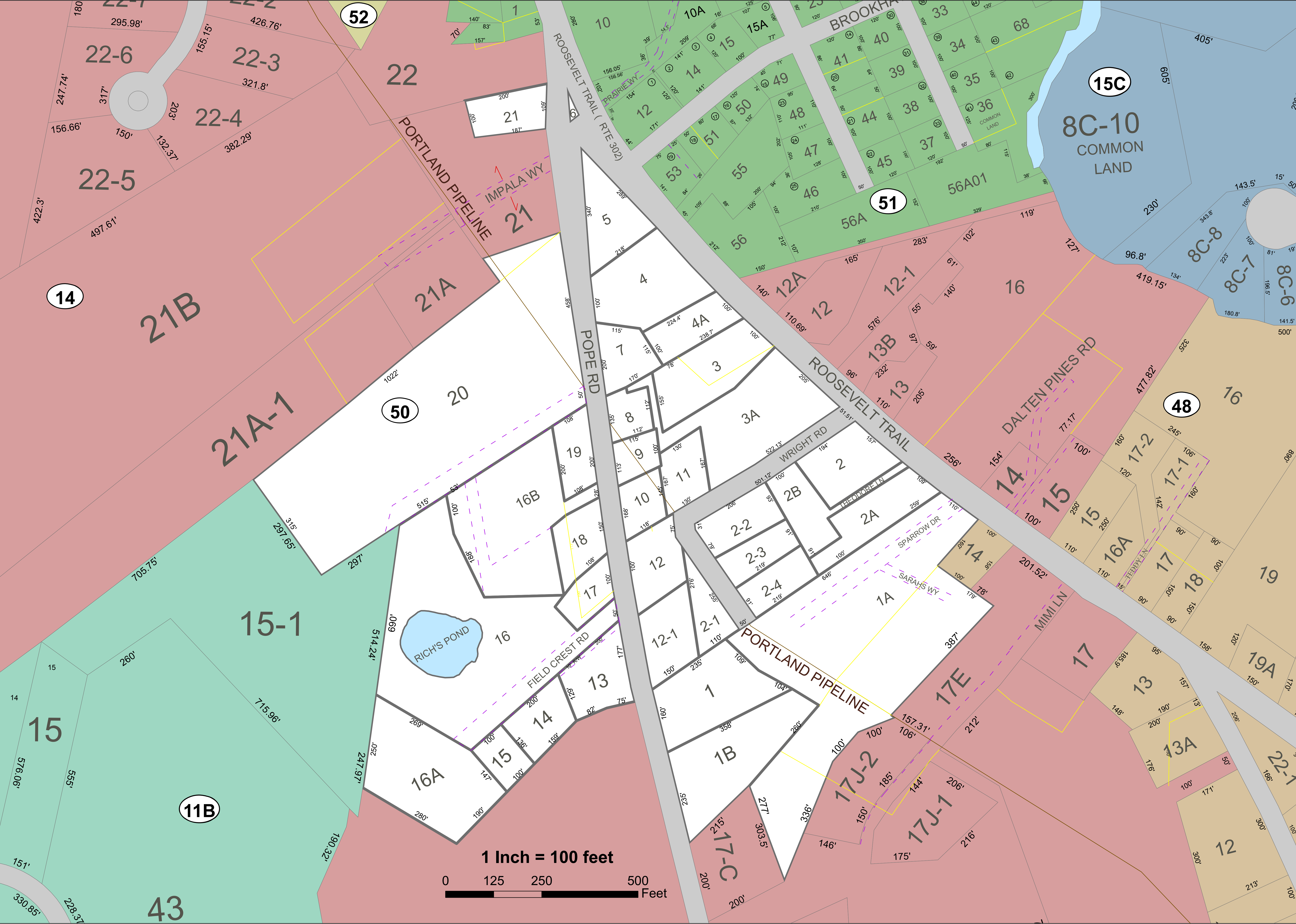
THESE MAPS ARE FOR ASSESSMENT PURPOSES ONLY AND ARE NOT FOR CONVEYANCE.
 These Tax Maps are based on original maps compiled by James W. Sewall Co.

TOWN OF WINDHAM CUMBERLAND COUNTY, MAINE 2017 PROPERTY MAPS


SOURCES:
 Windham Tax Assessor's Office
 Completion Date: April 1, 2017
 UTM NAD83 Z19N
 Prepared by: Gregory Hanscom
 Windham GIS Dept.
 Scale is based on printing at 24" x 36".

Legend	
	Abutting Town Parcel
	Building Footprint
	Cemetery
	Condominium
	Vacated Subdivision
	Farmstead
	Hook
	Old Property Lines
	ROW Easement
	PWD ROW Easement
	Streams
	Subdivision Number
	Tie Line
	Utility
	Subject Area

Map 50



1 Inch = 100 feet
 0 125 250 500 Feet



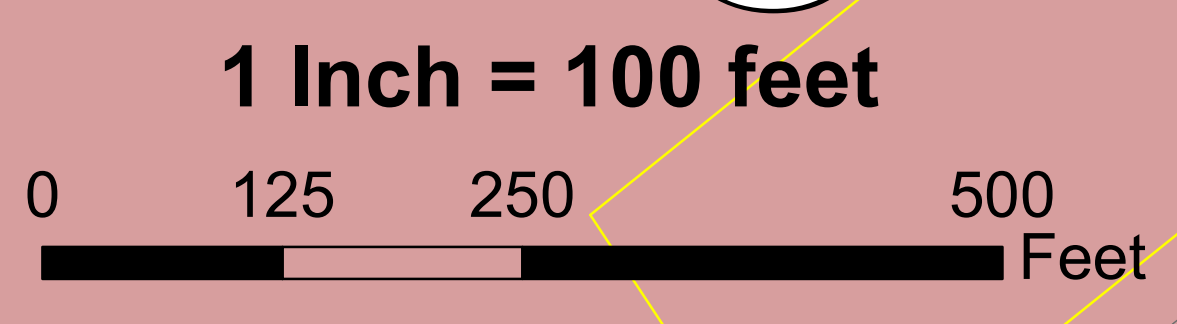
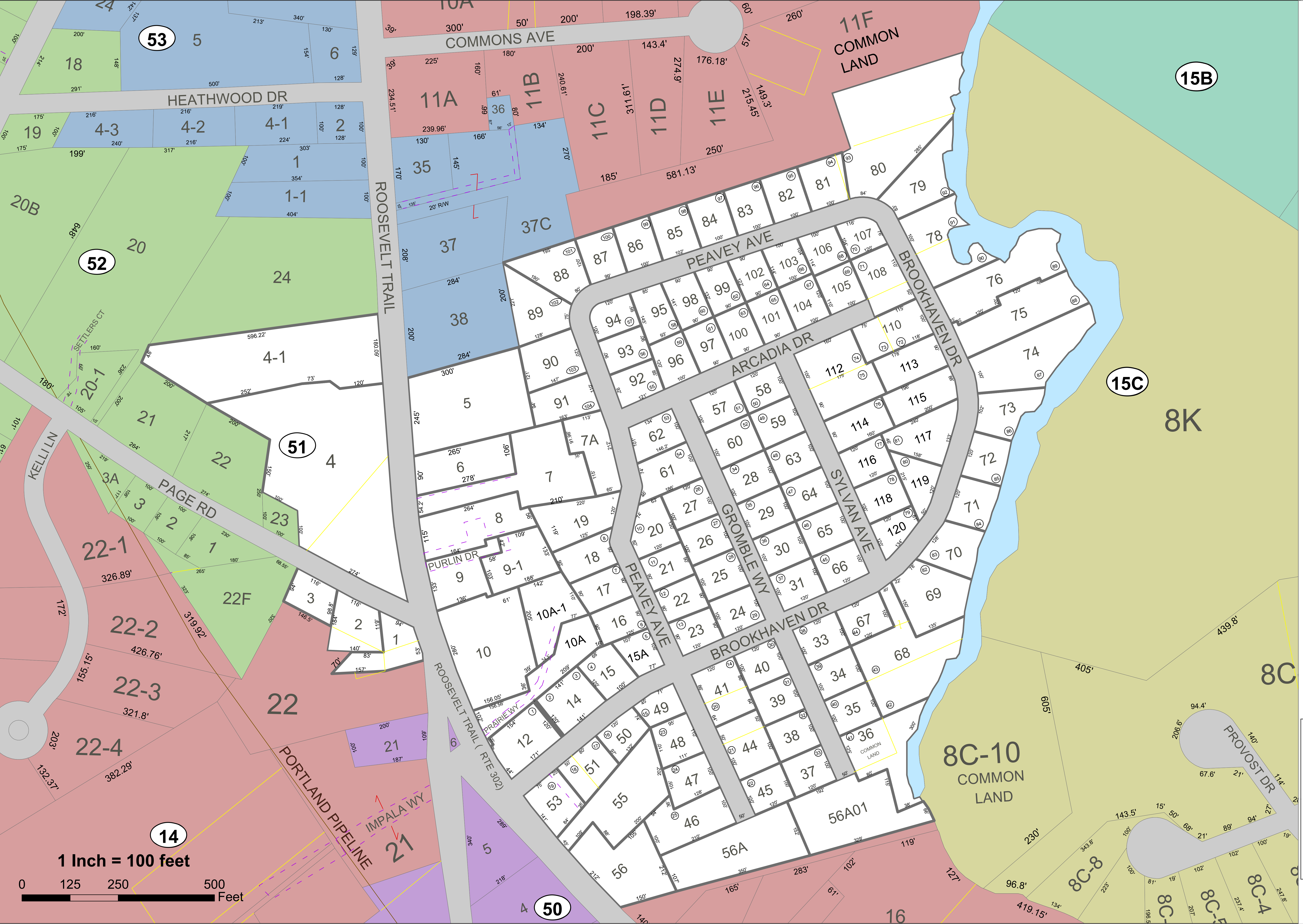
THESE MAPS ARE FOR ASSESSMENT PURPOSES ONLY AND ARE NOT FOR CONVEYANCE.
 These Tax Maps are based on original maps compiled by James W. Sewall Co.


**TOWN OF WINDHAM
 CUMBERLAND COUNTY, MAINE
 2017 PROPERTY MAPS**

SOURCES:
 Windham Tax Assessor's Office
 Completion Date: April 1, 2017
 UTM NAD83 Z19N
 Prepared by: Gregory Hanscom
 Windham GIS Dept.
 Scale is based on printing at 24" x 36".

Legend	
	Abutting Town Parcel
	Building Footprint
	Cemetery
	Condominium
	Vacated Subdivision
	Farmstead
	Hook
	Old Property Lines
	ROW Easement
	PWD ROW Easement
	Streams
	Subdivision Number
	Tie Line
	Utility
	Subject Area

Map 51





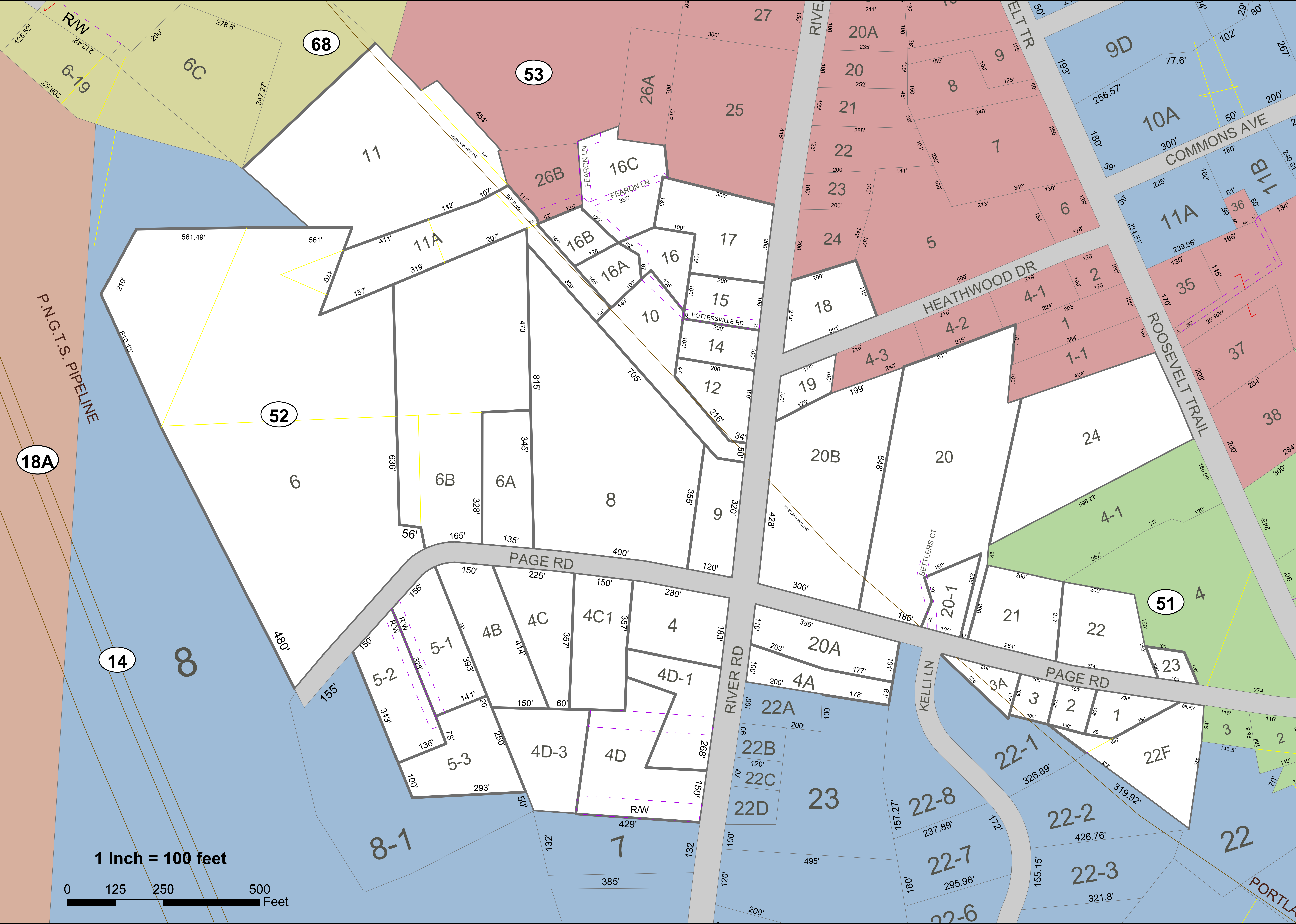
THESE MAPS ARE FOR ASSESSMENT PURPOSES ONLY AND ARE NOT FOR CONVEYANCE.
These Tax Maps are based on original maps compiled by James W. Sewall Co.

TOWN OF WINDHAM CUMBERLAND COUNTY, MAINE 2017 PROPERTY MAPS

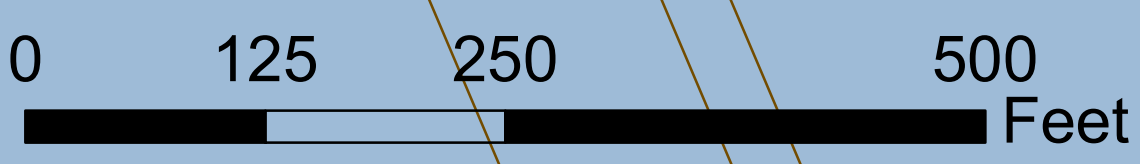
SOURCES:
Windham Tax Assessor's Office
Completion Date: April 1, 2017
UTM NAD83 Z19N
Prepared by: Gregory Hanscom
Windham GIS Dept.
Scale is based on printing at 24" x 36".

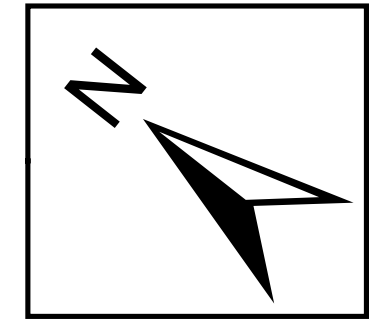
- Legend
- Abutting Town Parcel
- Building Footprint
- Cemetery
- Condominium
- Vacated Subdivision
- Farmstead
- Hook
- Old Property Lines
- ROW Easement
- PWD ROW Easement
- Streams
- Subdivision Number
- Tie Line
- Utility
- Subject Area

Map 52



1 Inch = 100 feet



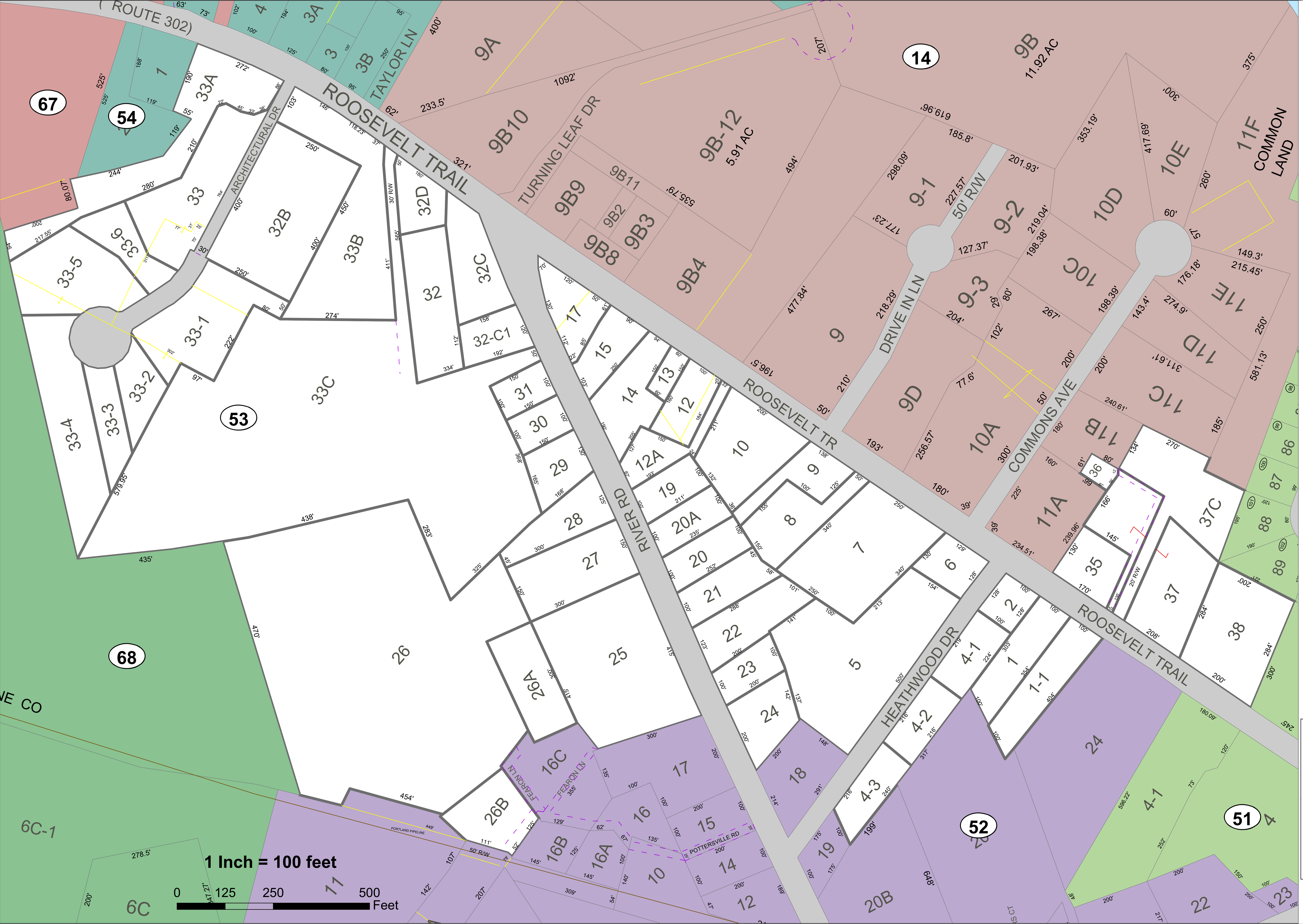


THESE MAPS ARE FOR ASSESSMENT PURPOSES ONLY AND ARE NOT FOR CONVEYANCE.
 These Tax Maps are based on original maps compiled by James W. Sewall Co.

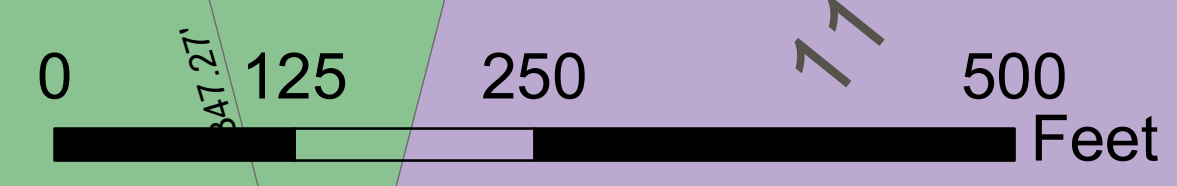
TOWN OF WINDHAM CUMBERLAND COUNTY, MAINE 2017 PROPERTY MAPS

SOURCES:
 Windham Tax Assessor's Office
 Completion Date: April 1, 2017
 UTM NAD83 Z19N
 Prepared by: Gregory Hanscom
 Windham GIS Dept.
 Scale is based on printing at 24" x 36".

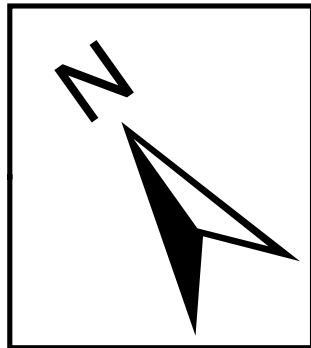
- Legend**
- Abutting Town Parcel
 - Building Footprint
 - Cemetery
 - Condominium
 - Vacated Subdivision
 - Farmstead
 - Hook
 - Old Property Lines
 - ROW Easement
 - PWD ROW Easement
 - Streams
 - Subdivision Number
 - Tie Line
 - Utility
 - Subject Area



1 Inch = 100 feet



Map 53



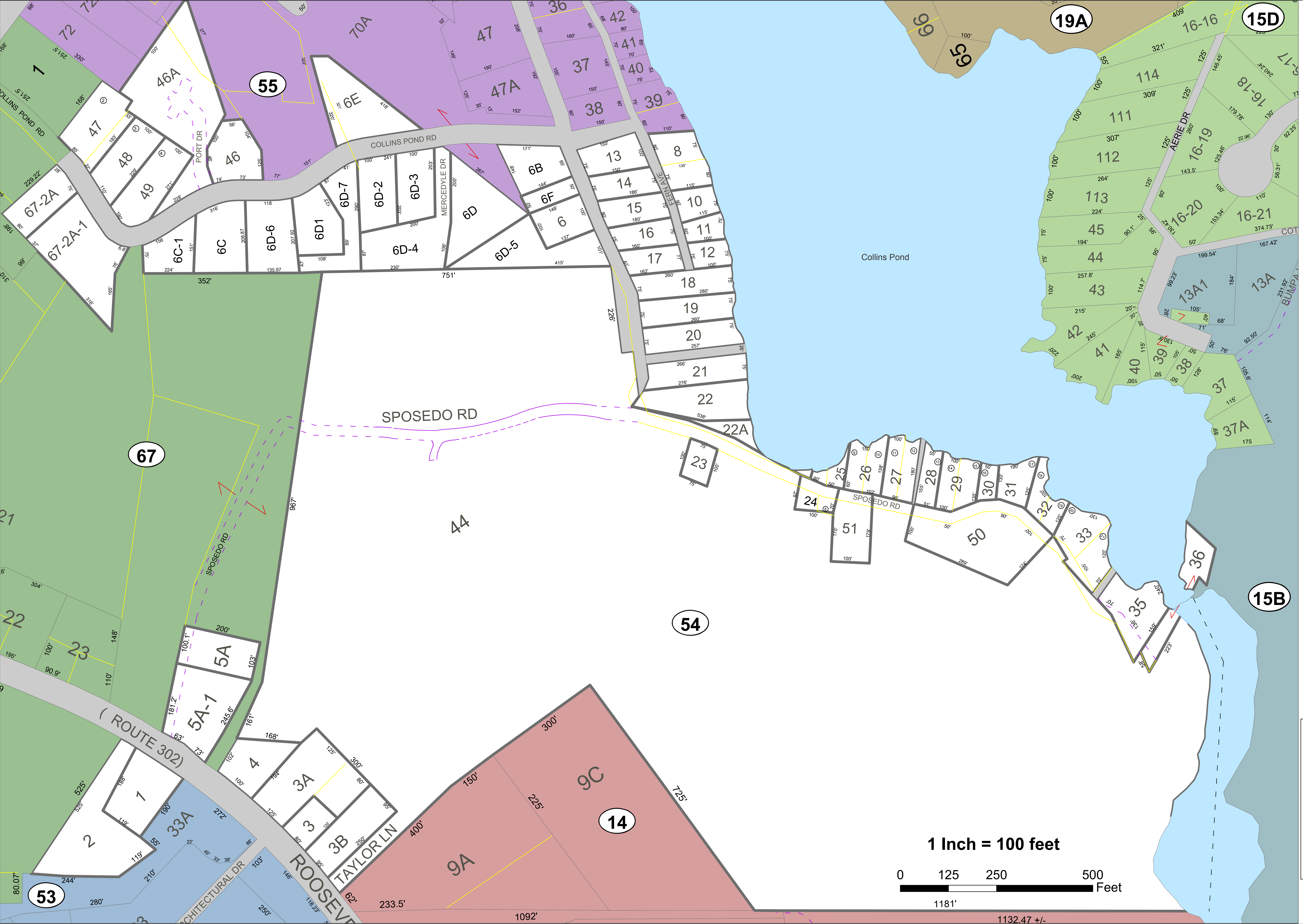
THESE MAPS ARE FOR ASSESSMENT PURPOSES ONLY AND ARE NOT FOR CONVEYANCE.
 These Tax Maps are based on original maps compiled by James W. Sewall Co.

**TOWN OF WINDHAM
 CUMBERLAND COUNTY, MAINE
 2017 PROPERTY MAPS**

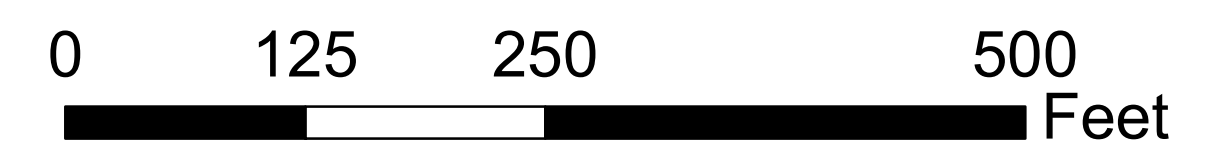
SOURCES:
 Windham Tax Assessor's Office
 Completion Date: April 1, 2017
 UTM NAD83 Z19N
 Prepared by: Gregory Hanscom
 Windham GIS Dept.
 Scale is based on printing at 24" x 36"

Legend	
	Abutting Town Parcel
	Building Footprint
	Cemetery
	Condominium
	Vacated Subdivision
	Farmstead
	Hook
	Old Property Lines
	ROW Easement
	PWD ROW Easement
	Streams
	Subdivision Number
	Tie Line
	Utility
	Subject Area


Map 54



1 Inch = 100 feet



1181' 1132.47 +/-



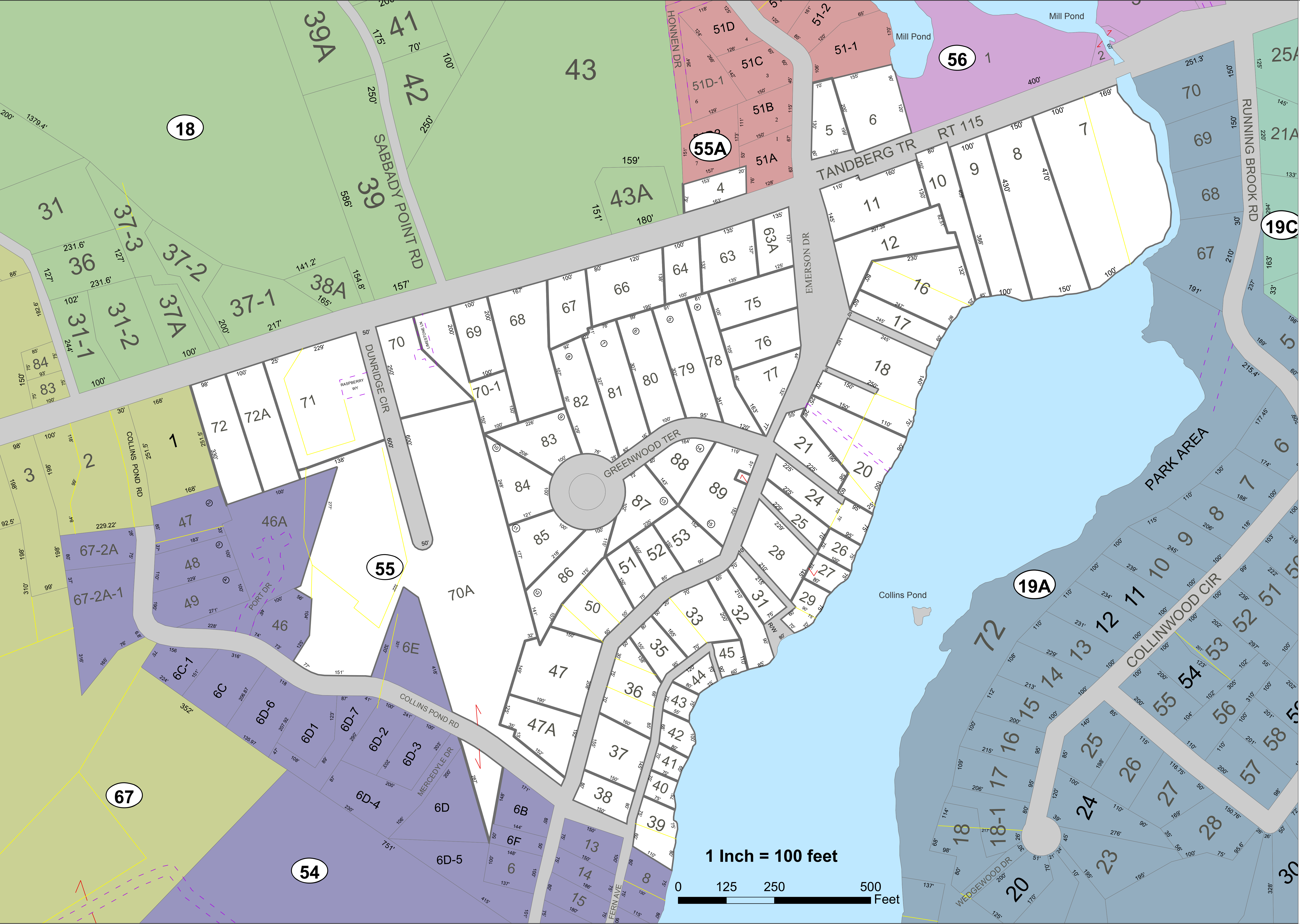
THESE MAPS ARE FOR ASSESSMENT PURPOSES ONLY AND ARE NOT FOR CONVEYANCE.
 These Tax Maps are based on original maps compiled by James W. Sewall Co.

TOWN OF WINDHAM CUMBERLAND COUNTY, MAINE 2017 PROPERTY MAPS

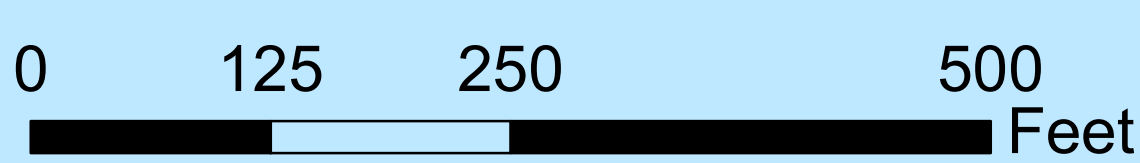
SOURCES:
 Windham Tax Assessor's Office
 Completion Date: April 1, 2017
 UTM NAD83 Z19N
 Prepared by: Gregory Hanscom
 Windham GIS Dept.
 Scale is based on printing at 24" x 36".

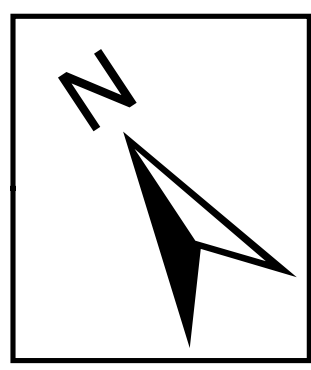
Legend	
	Abutting Town Parcel
	Building Footprint
	Cemetery
	Condominium
	Vacated Subdivision
	Farmstead
	Hook
	Old Property Lines
	ROW Easement
	PWD ROW Easement
	Streams
	Subdivision Number
	Tie Line
	Utility
	Subject Area

Map 55



1 Inch = 100 feet





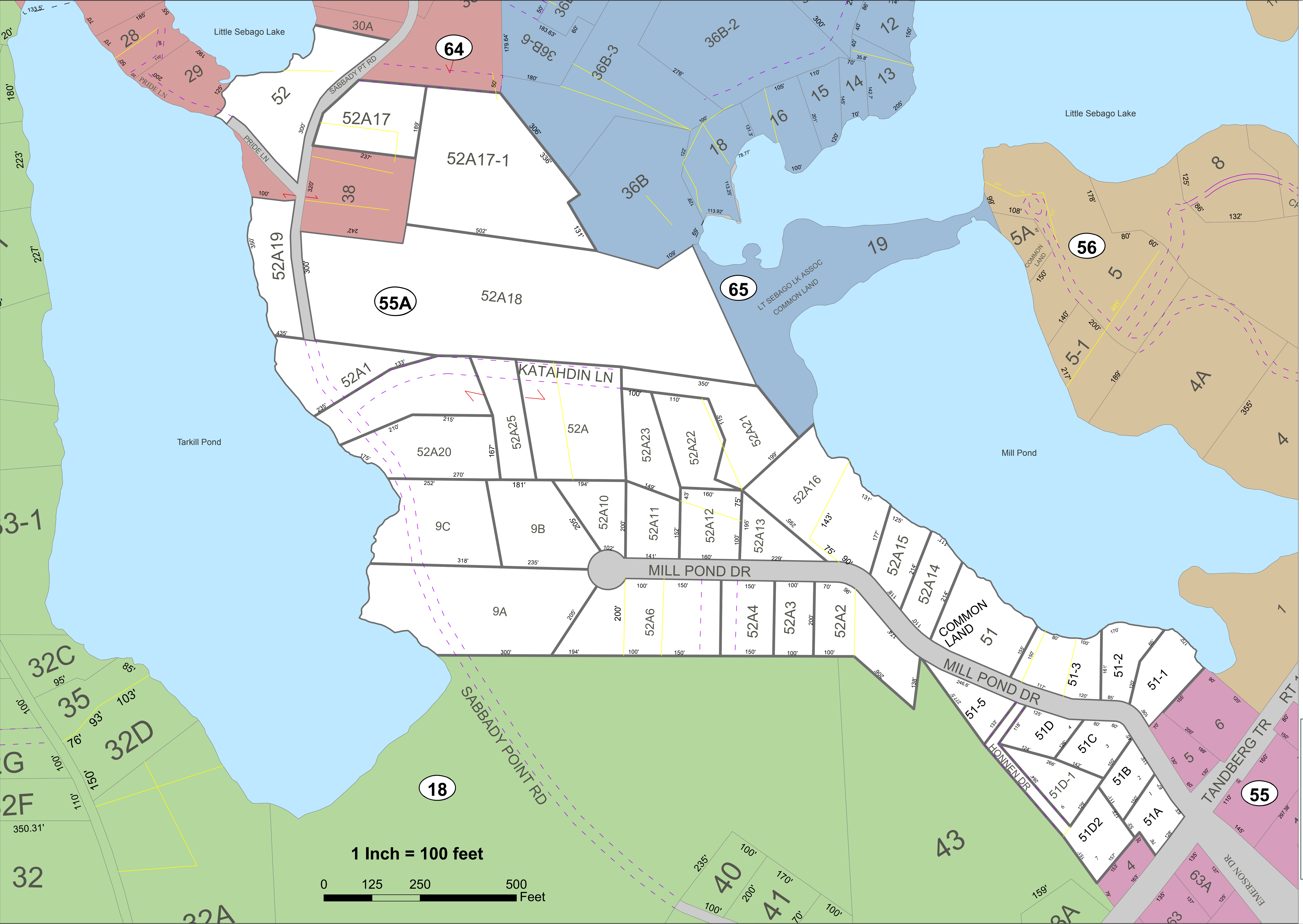
THESE MAPS ARE FOR ASSESSMENT PURPOSES ONLY AND ARE NOT FOR CONVEYANCE.
 These Tax Maps are based on original maps compiled by James W. Sewall Co.


TOWN OF WINDHAM CUMBERLAND COUNTY, MAINE 2017 PROPERTY MAPS

SOURCES:
 Windham Tax Assessor's Office
 Completion Date: April 1, 2017
 UTM NAD83 Z19N
 Prepared by: Gregory Hanscom
 Windham GIS Dept.
 Scale is based on printing at 24" x 36".

- Legend**
- Abutting Town Parcel
 - Building Footprint
 - Cemetery
 - Condominium
 - Vacated Subdivision
 - Farmstead
 - Hook
 - Old Property Lines
 - ROW Easement
 - PWD ROW Easement
 - Streams
 - Subdivision Number
 - Tie Line
 - Utility
 - Subject Area

Map 55A





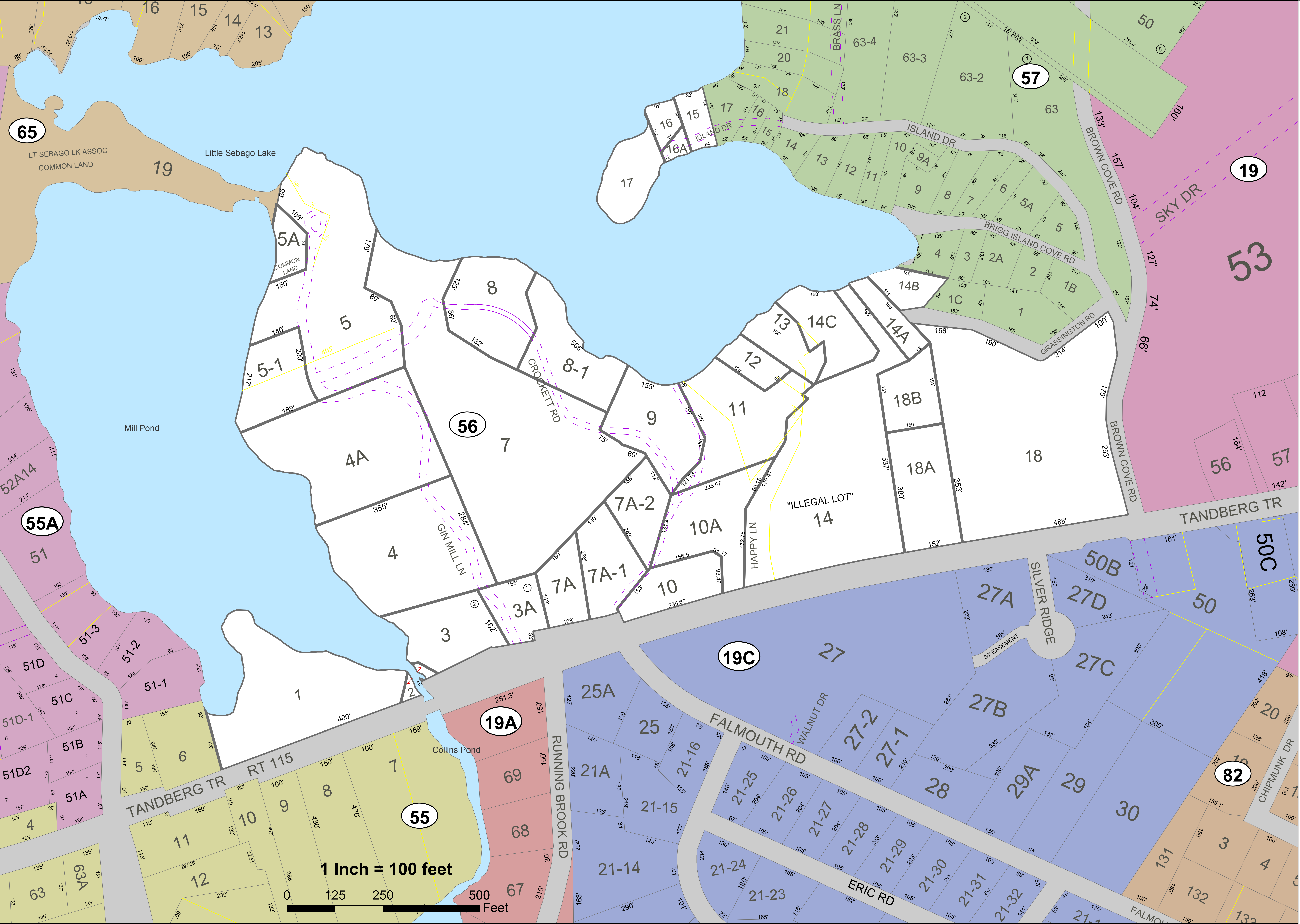
THESE MAPS ARE FOR ASSESSMENT PURPOSES ONLY AND ARE NOT FOR CONVEYANCE.

TOWN OF WINDHAM
CUMBERLAND COUNTY, MAINE
2017 PROPERTY MAPS

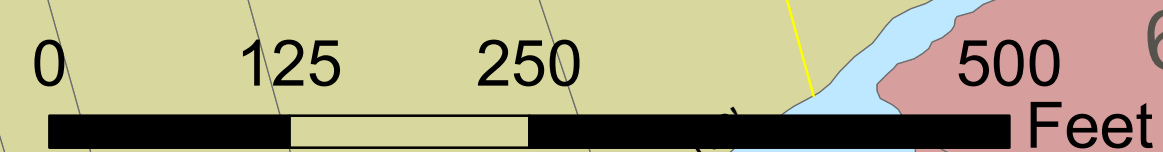
SOURCES:
Windham Tax Assessor's Office
Completion Date: April 1, 2017
UTM NAD83 Z19N
Prepared by: Gregory Hanscom
Windham GIS Dept.
Scale is based on printing at 24" x 36"

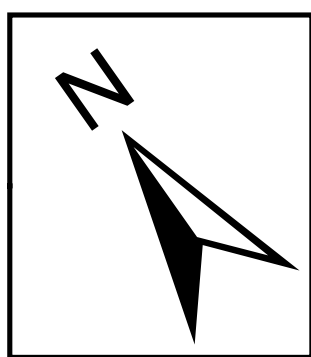
Legend	
	Abutting Town Parcel
	Building Footprint
	Cemetery
	Condominium
	Vacated Subdivision
	Farmstead
	Hook
	Old Property Lines
	ROW Easement
	PWD ROW Easement
	Streams
	Subdivision Number
	Tie Line
	Utility
	Subject Area

Map 56



1 Inch = 100 feet





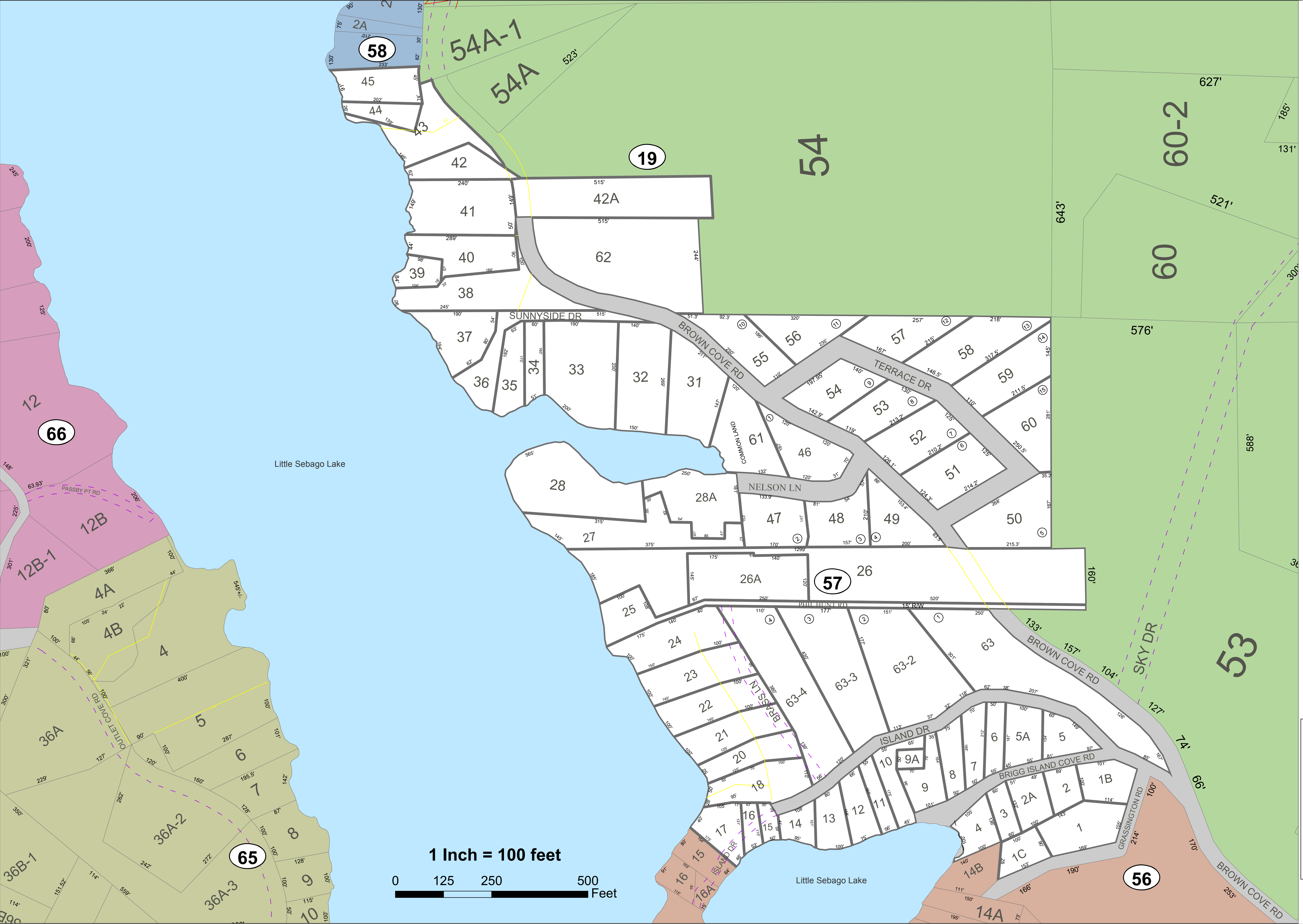
THESE MAPS ARE FOR ASSESSMENT PURPOSES ONLY AND ARE NOT FOR CONVEYANCE.
 These Tax Maps are based on original maps compiled by James W. Sewall Co.

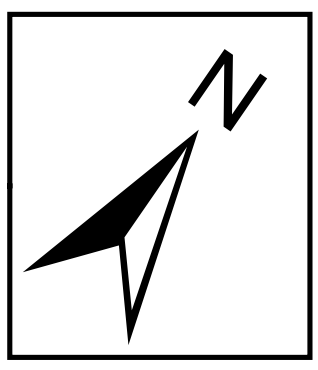
TOWN OF WINDHAM CUMBERLAND COUNTY, MAINE 2017 PROPERTY MAPS

SOURCES:
 Windham Tax Assessor's Office
 Completion Date: April 1, 2017
 UTM NAD83 Z19N
 Prepared by: Gregory Hanscom
 Windham GIS Dept.
 Scale is based on printing at 24" x 36".

Legend	
	Abutting Town Parcel
	Building Footprint
	Cemetery
	Condominium
	Vacated Subdivision
	Farmstead
	Hook
	Old Property Lines
	ROW Easement
	PWD ROW Easement
	Streams
	Subdivision Number
	Tie Line
	Utility
	Subject Area

Map 57





THESE MAPS ARE FOR ASSESSMENT PURPOSES ONLY AND ARE NOT FOR CONVEYANCE.

These Tax Maps are based on original maps compiled by James W. Sewall Co.

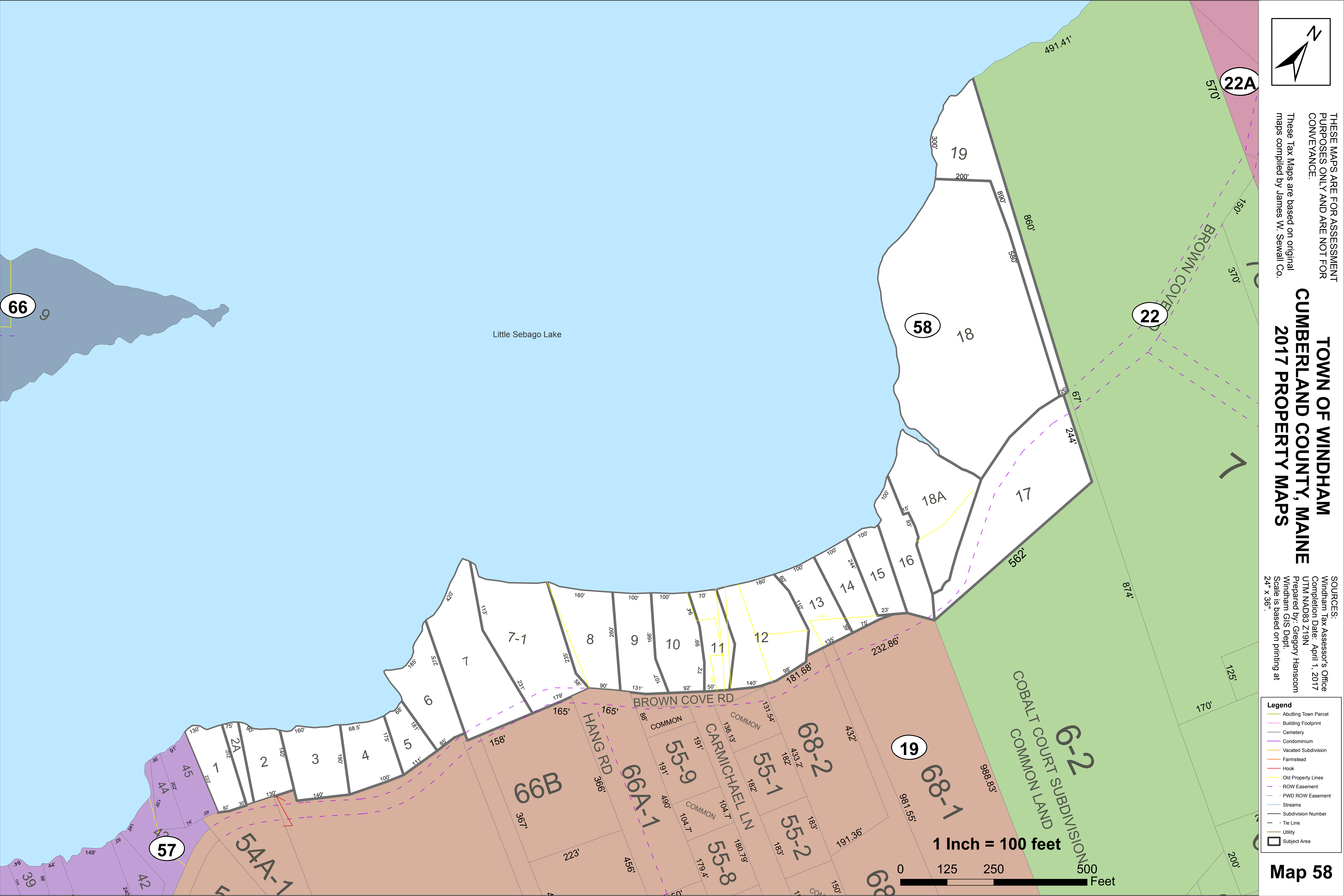
TOWN OF WINDHAM CUMBERLAND COUNTY, MAINE 2017 PROPERTY MAPS

SOURCES:
Windham Tax Assessor's Office
Completion Date: April 1, 2017
UTM NAD83 Z19N
Prepared by: Gregory Hanscom
Windham GIS Dept.
Scale is based on printing at 24" x 36".


Legend

- Abutting Town Parcel
- Building Footprint
- Cemetery
- Condominium
- Vacated Subdivision
- Farmstead
- Hook
- Old Property Lines
- ROW Easement
- PWD ROW Easement
- Streams
- Subdivision Number
- Tie Line
- Utility
- Subject Area

Map 58



Map 58



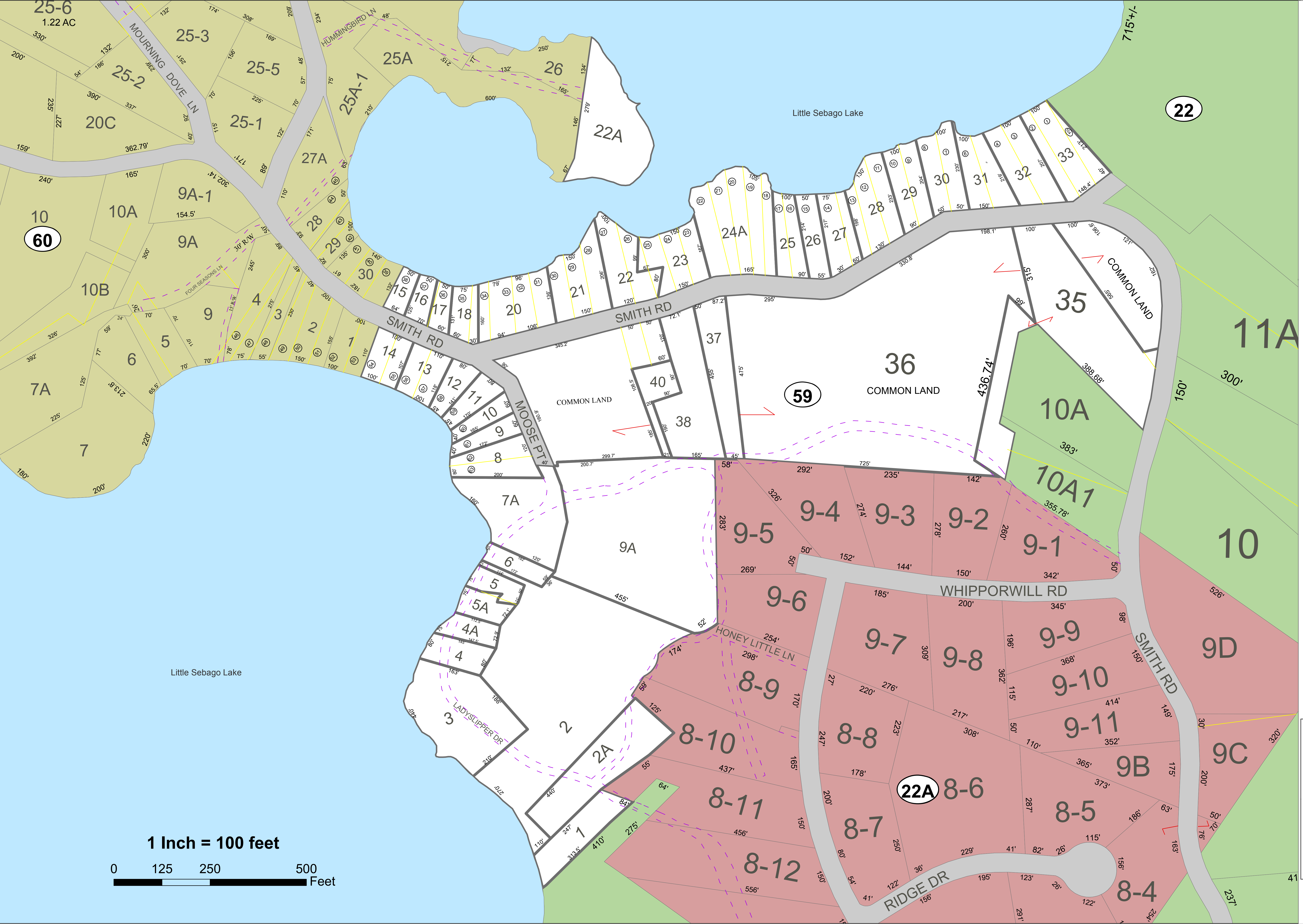
THESE MAPS ARE FOR ASSESSMENT PURPOSES ONLY AND ARE NOT FOR CONVEYANCE.
 These Tax Maps are based on original maps compiled by James W. Sewall Co.

**TOWN OF WINDHAM
 CUMBERLAND COUNTY, MAINE
 2017 PROPERTY MAPS**

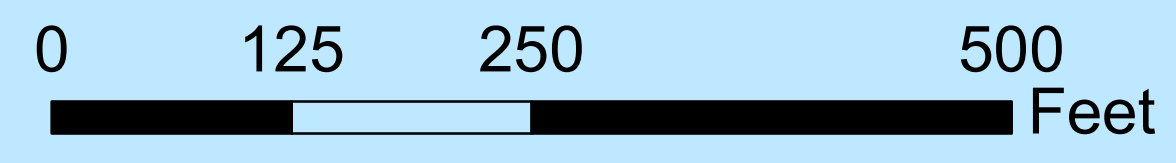
SOURCES:
 Windham Tax Assessor's Office
 Completion Date: April 1, 2017
 UTM NAD83 Z19N
 Prepared by: Gregory Hanscom
 Windham GIS Dept.
 Scale is based on printing at 24" x 36".


Legend	
	Abutting Town Parcel
	Building Footprint
	Cemetery
	Condominium
	Vacated Subdivision
	Farmstead
	Hook
	Old Property Lines
	ROW Easement
	PWD ROW Easement
	Streams
	Subdivision Number
	Tie Line
	Utility
	Subject Area

Map 59



1 Inch = 100 feet





THESE MAPS ARE FOR ASSESSMENT PURPOSES ONLY AND ARE NOT FOR CONVEYANCE.
These Tax Maps are based on original maps compiled by James W. Sewall Co.

TOWN OF WINDHAM CUMBERLAND COUNTY, MAINE 2017 PROPERTY MAPS

SOURCES:
Windham Tax Assessor's Office
Completion Date: April 1, 2017
UTM NAD83 Z19N
Prepared by: Gregory Hanscom
Windham GIS Dept.
Scale is based on printing at 24" x 36".

Legend	
	Abutting Town Parcel
	Building Footprint
	Cemetery
	Condominium
	Vacated Subdivision
	Farmstead
	Hook
	Old Property Lines
	ROW Easement
	PWD ROW Easement
	Streams
	Subdivision Number
	Tie Line
	Utility
	Subject Area

Little Sebago Lake

60

25-12
3.25 AC

25-11
1.28 AC

25-10
1.9 AC

25-13
2.53 AC

25-7
1.42 AC

25-6
1.22 AC

25
COMMON LAND
2.53'

25-3

25-2

25-5

25A

26

22A

9A-1
154.5'

9A

28

29

30

15

16

17

18

20

21

22

23

24A

25

26

27

24A

25

26

27

28

29

30

31

32

33

34

35

36

37

38

39

40

41

42

43

44

45

46

47

48

49

50

51

52

53

54

55

56

57

58

59

60

61

62

25-8

25C

25B

24

23

22

21

20E

PETRONELLA DR

19

20

20D

20D1

20C

18

18A

20A

10C

10

10A

9A-1

17

16A

15

14

13

12

10

10B

9A

16

15

14

13

12

10

10A

9A

9

4

3

2

1

14

13

12

11

10

9

8

7A

7

7A

6

5

4

3

2

1

14

13

12

11

10

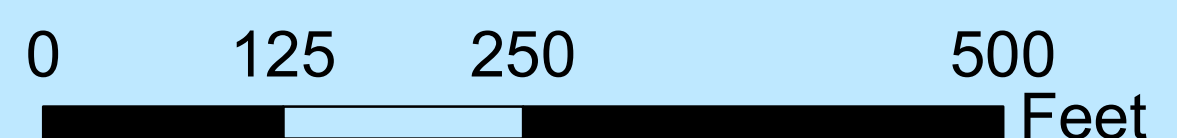
9

8

7A

7

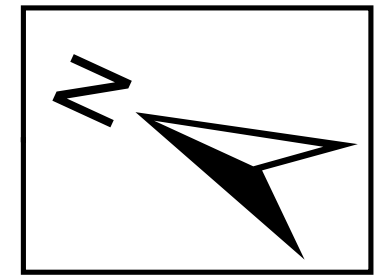
1 Inch = 100 feet



62

59

22A



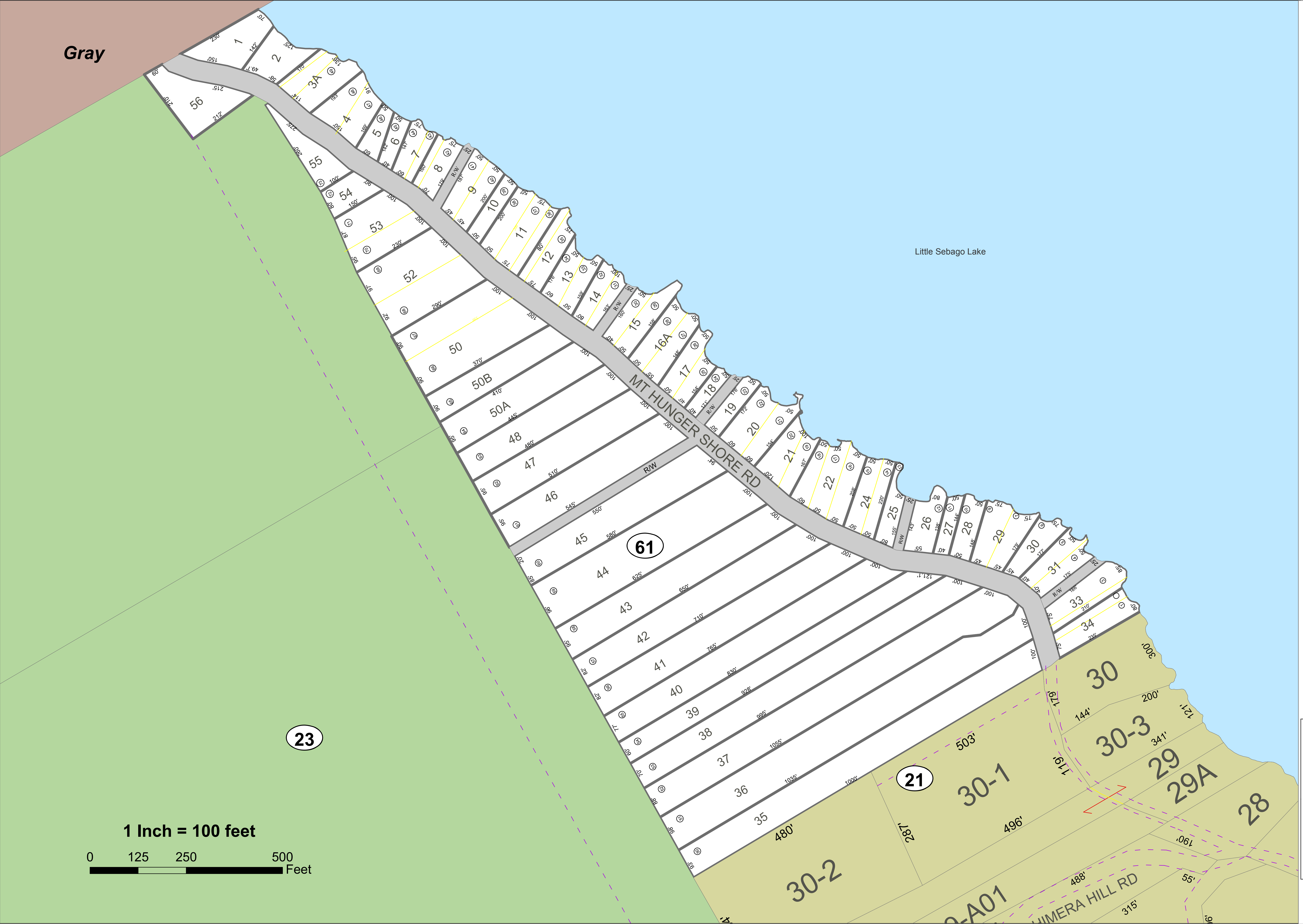
THESE MAPS ARE FOR ASSESSMENT PURPOSES ONLY AND ARE NOT FOR CONVEYANCE.
 These Tax Maps are based on original maps compiled by James W. Sewall Co.

TOWN OF WINDHAM CUMBERLAND COUNTY, MAINE 2017 PROPERTY MAPS

SOURCES:
 Windham Tax Assessor's Office
 Completion Date: April 1, 2017
 UTM NAD83 Z19N
 Prepared by: Gregory Hanscom
 Windham GIS Dept.
 Scale is based on printing at 24" x 36".

- Legend**
- Abutting Town Parcel
 - Building Footprint
 - Cemetery
 - Condominium
 - Vacated Subdivision
 - Farmstead
 - Hook
 - Old Property Lines
 - - - ROW Easement
 - - - PWD ROW Easement
 - Streams
 - Subdivision Number
 - Tie Line
 - Utility
 - Subject Area

Map 61



Gray

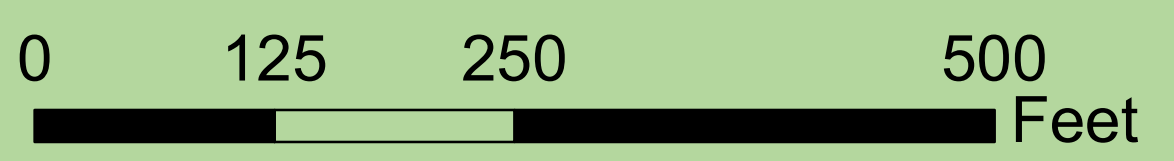
Little Sebago Lake

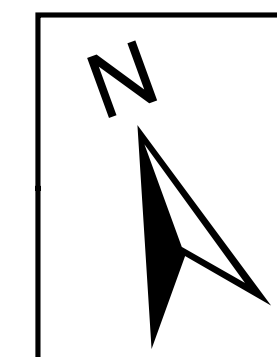
61

21

23

1 Inch = 100 feet





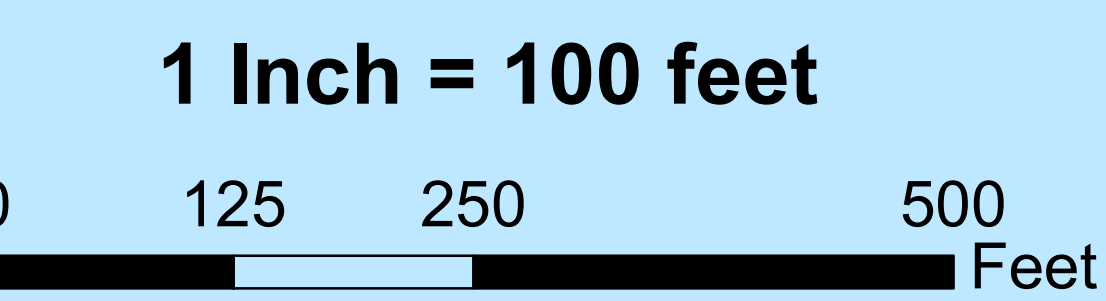
THESE MAPS ARE FOR ASSESSMENT PURPOSES ONLY AND ARE NOT FOR CONVEYANCE.
 These Tax Maps are based on original maps compiled by James W. Sewall Co.

TOWN OF WINDHAM CUMBERLAND COUNTY, MAINE 2017 PROPERTY MAPS

SOURCES:
 Windham Tax Assessor's Office
 Completion Date: April 1, 2017
 UTM NAD83 Z19N
 Prepared by: Gregory Hanscom
 Windham GIS Dept.
 Scale is based on printing at 24" x 36".

Legend	
	Abutting Town Parcel
	Building Footprint
	Cemetery
	Condominium
	Vacated Subdivision
	Farmstead
	Hook
	Old Property Lines
	ROW Easement
	PWD ROW Easement
	Streams
	Subdivision Number
	Tie Line
	Utility
	Subject Area

Map 62




21

22

62

63



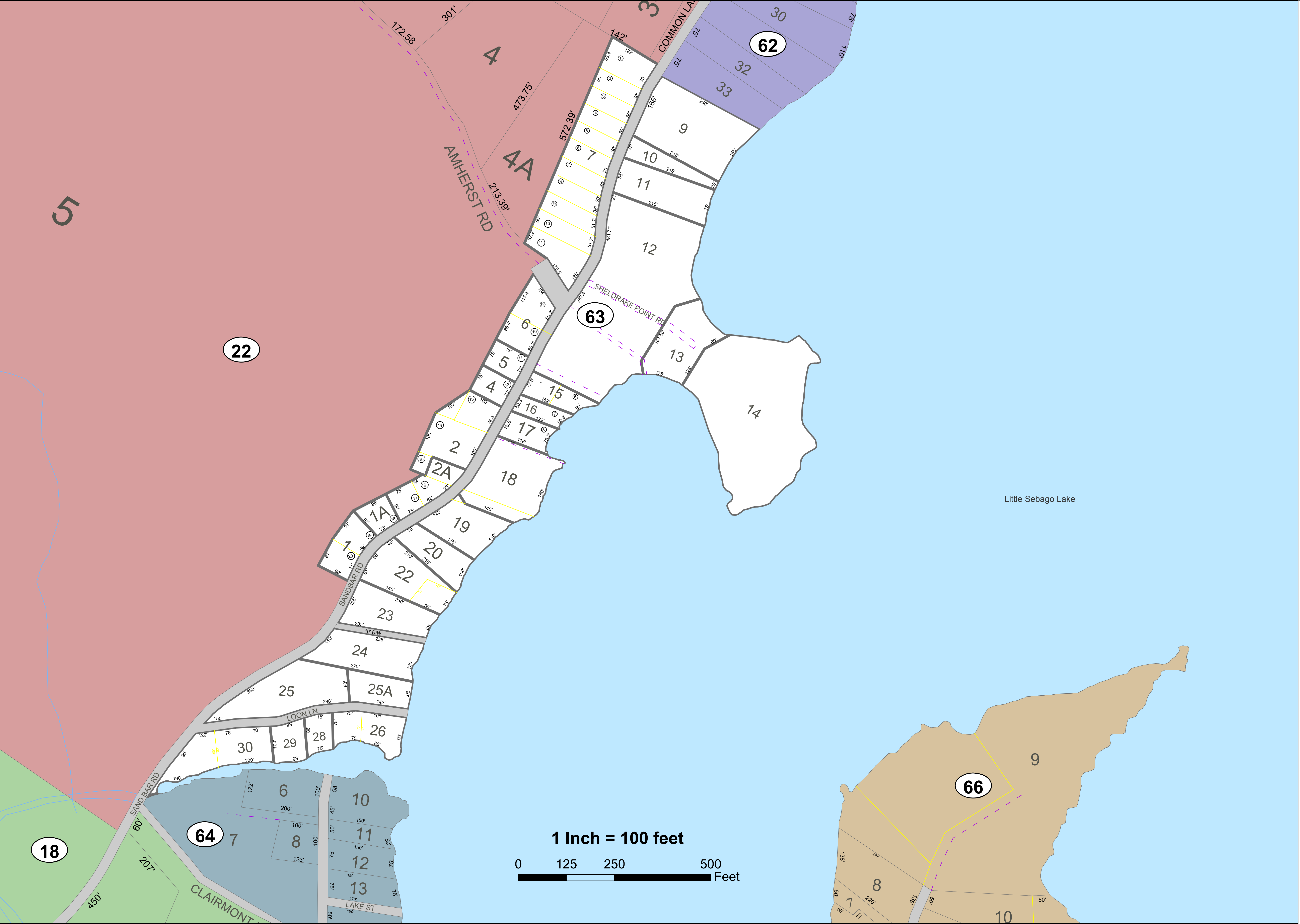
THESE MAPS ARE FOR ASSESSMENT PURPOSES ONLY AND ARE NOT FOR CONVEYANCE.
 These Tax Maps are based on original maps compiled by James W. Sewall Co.

TOWN OF WINDHAM CUMBERLAND COUNTY, MAINE 2017 PROPERTY MAPS

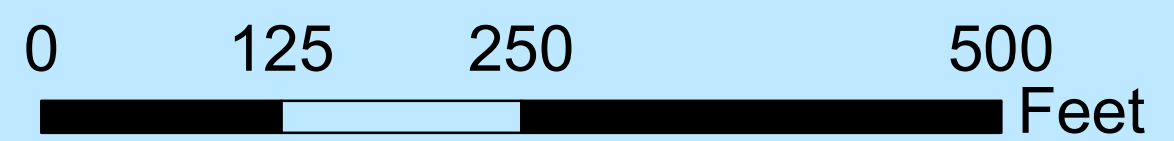
SOURCES:
 Windham Tax Assessor's Office
 Completion Date: April 1, 2017
 UTM NAD83 Z19N
 Prepared by: Gregory Hanscom
 Windham GIS Dept.
 Scale is based on printing at 24" x 36"


Legend	
	Abutting Town Parcel
	Building Footprint
	Cemetery
	Condominium
	Vacated Subdivision
	Farmstead
	Hook
	Old Property Lines
	ROW Easement
	PWD ROW Easement
	Streams
	Subdivision Number
	Tie Line
	Utility
	Subject Area

Map 63



1 Inch = 100 feet



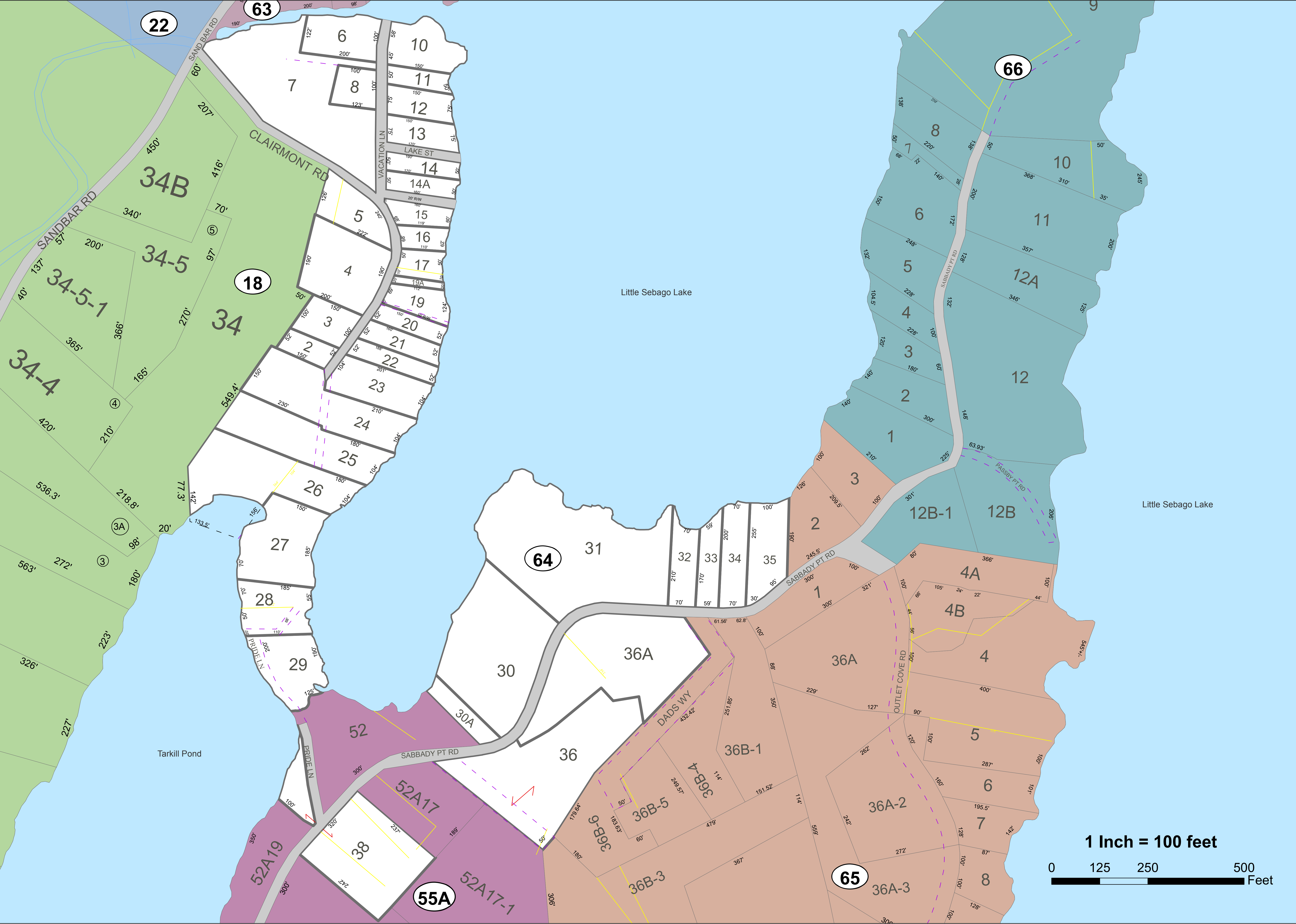


THESE MAPS ARE FOR ASSESSMENT PURPOSES ONLY AND ARE NOT FOR CONVEYANCE.
 These Tax Maps are based on original maps compiled by James W. Sewall Co.


TOWN OF WINDHAM CUMBERLAND COUNTY, MAINE 2017 PROPERTY MAPS

SOURCES:
 Windham Tax Assessor's Office
 Completion Date: April 1, 2017
 UTM NAD83 Z19N
 Prepared by: Gregory Hanscom
 Windham GIS Dept.
 Scale is based on printing at 24" x 36"

Legend	
	Abutting Town Parcel
	Building Footprint
	Cemetery
	Condominium
	Vacated Subdivision
	Farmstead
	Hook
	Old Property Lines
	ROW Easement
	PWD ROW Easement
	Streams
	Subdivision Number
	Tie Line
	Utility
	Subject Area



1 Inch = 100 feet
 0 125 250 500 Feet

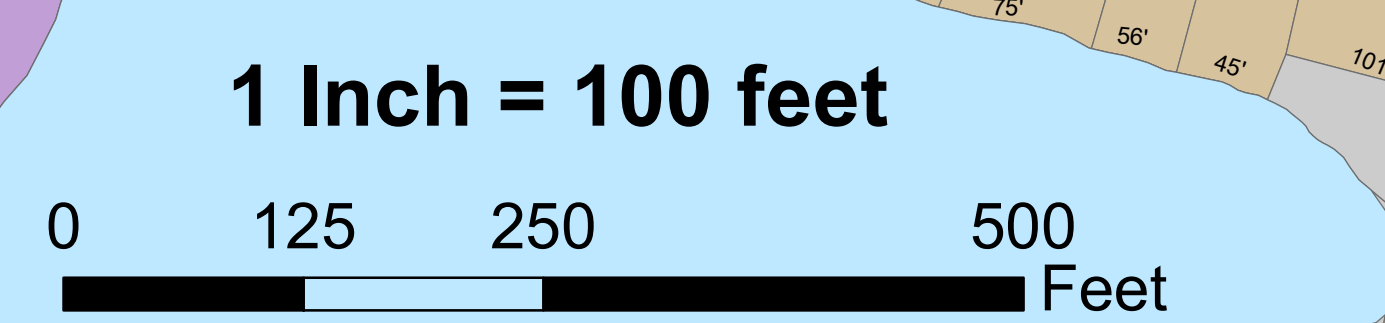
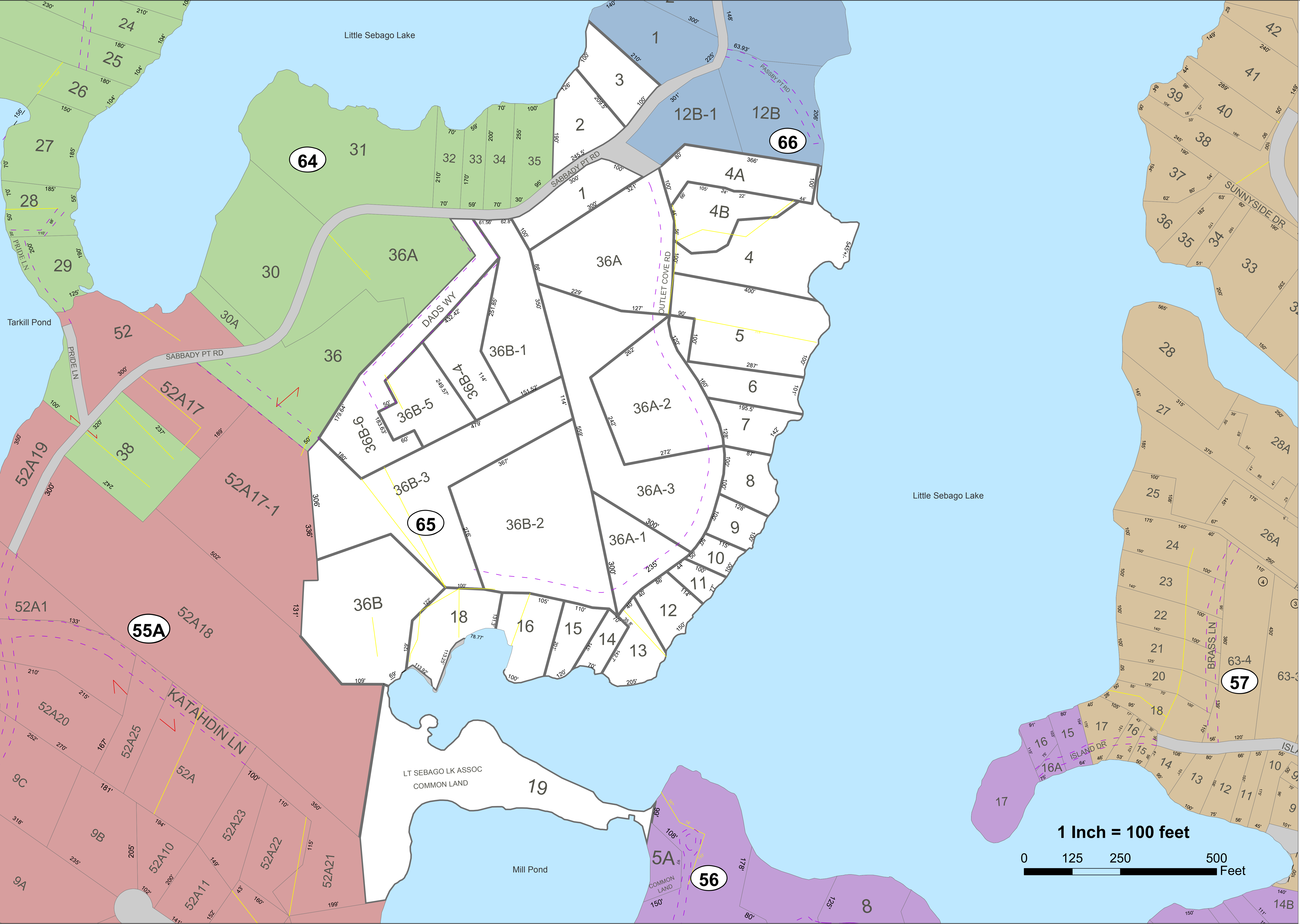


THESE MAPS ARE FOR ASSESSMENT PURPOSES ONLY AND ARE NOT FOR CONVEYANCE.


TOWN OF WINDHAM CUMBERLAND COUNTY, MAINE 2017 PROPERTY MAPS

SOURCES:
Windham Tax Assessor's Office
Completion Date: April 1, 2017
UTM NAD83 Z19N
Prepared by: Gregory Hanscom
Windham GIS Dept.
Scale is based on printing at 24" x 36".

Legend	
	Abutting Town Parcel
	Building Footprint
	Cemetery
	Condominium
	Vacated Subdivision
	Farmstead
	Hook
	Old Property Lines
	ROW Easement
	PWD ROW Easement
	Streams
	Subdivision Number
	Tie Line
	Utility
	Subject Area



Map 65



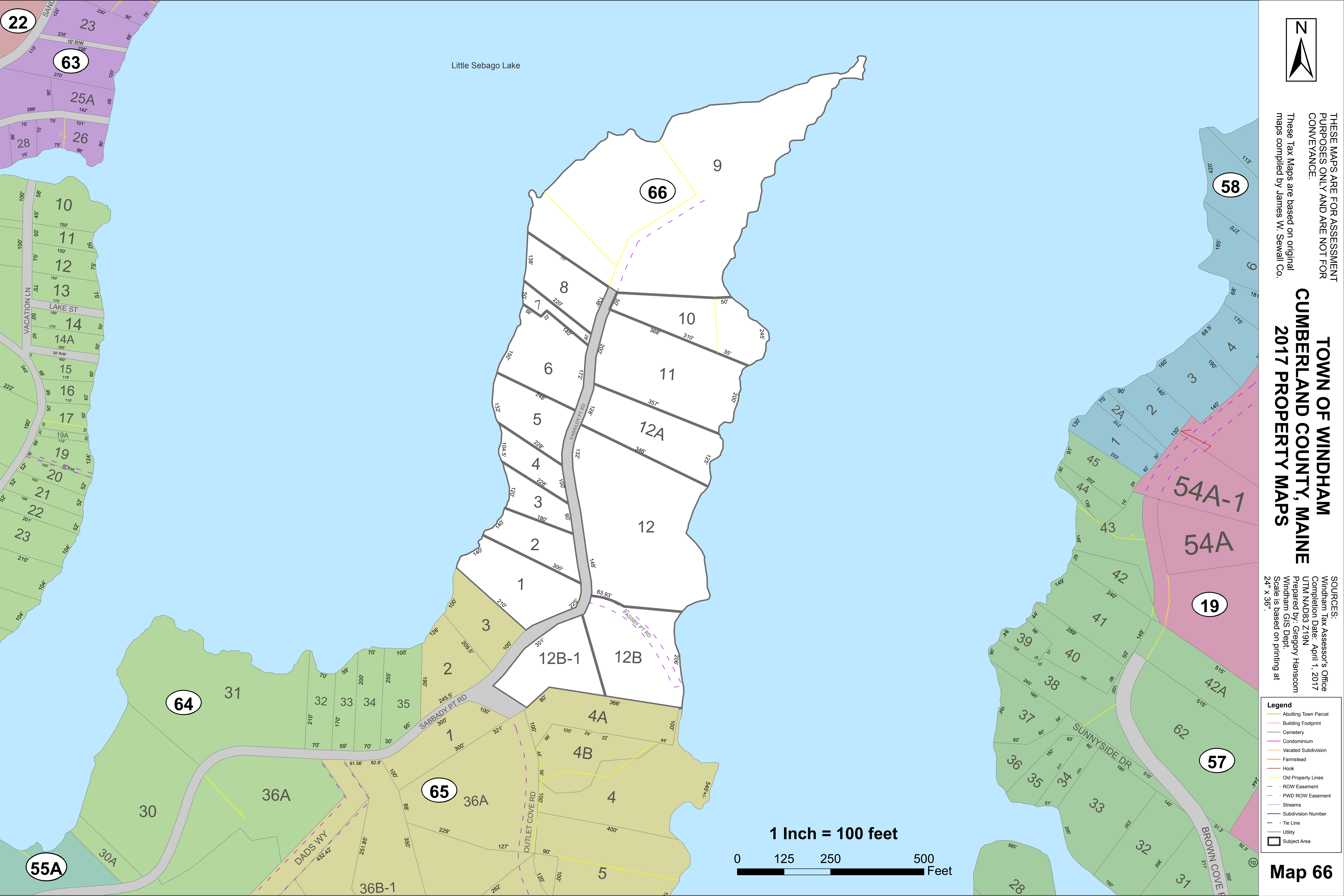
THESE MAPS ARE FOR ASSESSMENT PURPOSES ONLY AND ARE NOT FOR CONVEYANCE.
These Tax Maps are based on original maps compiled by James W. Sewall Co.

TOWN OF WINDHAM CUMBERLAND COUNTY, MAINE 2017 PROPERTY MAPS

SOURCES:
Windham Tax Assessor's Office
Completion Date: April 1, 2017
UTM NAD83 Z19N
Prepared by: Gregory Hanscom
Windham GIS Dept.
Scale is based on printing at 24" x 36"

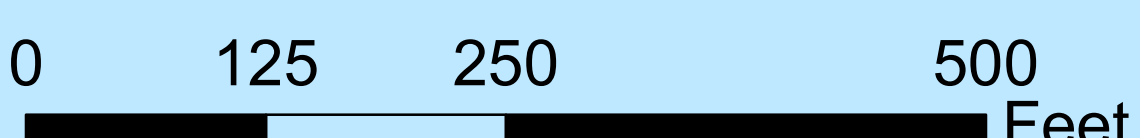
- Legend**
- Abutting Town Parcel
 - Building Footprint
 - Cemetery
 - Condominium
 - Vacated Subdivision
 - Farmstead
 - Hook
 - Old Property Lines
 - ROW Easement
 - PWD ROW Easement
 - Streams
 - Subdivision Number
 - Tie Line
 - Utility
 - Subject Area

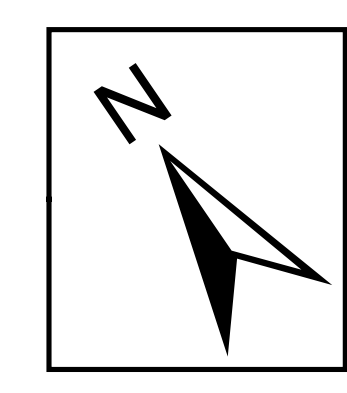
Map 66



Little Sebago Lake

1 Inch = 100 feet





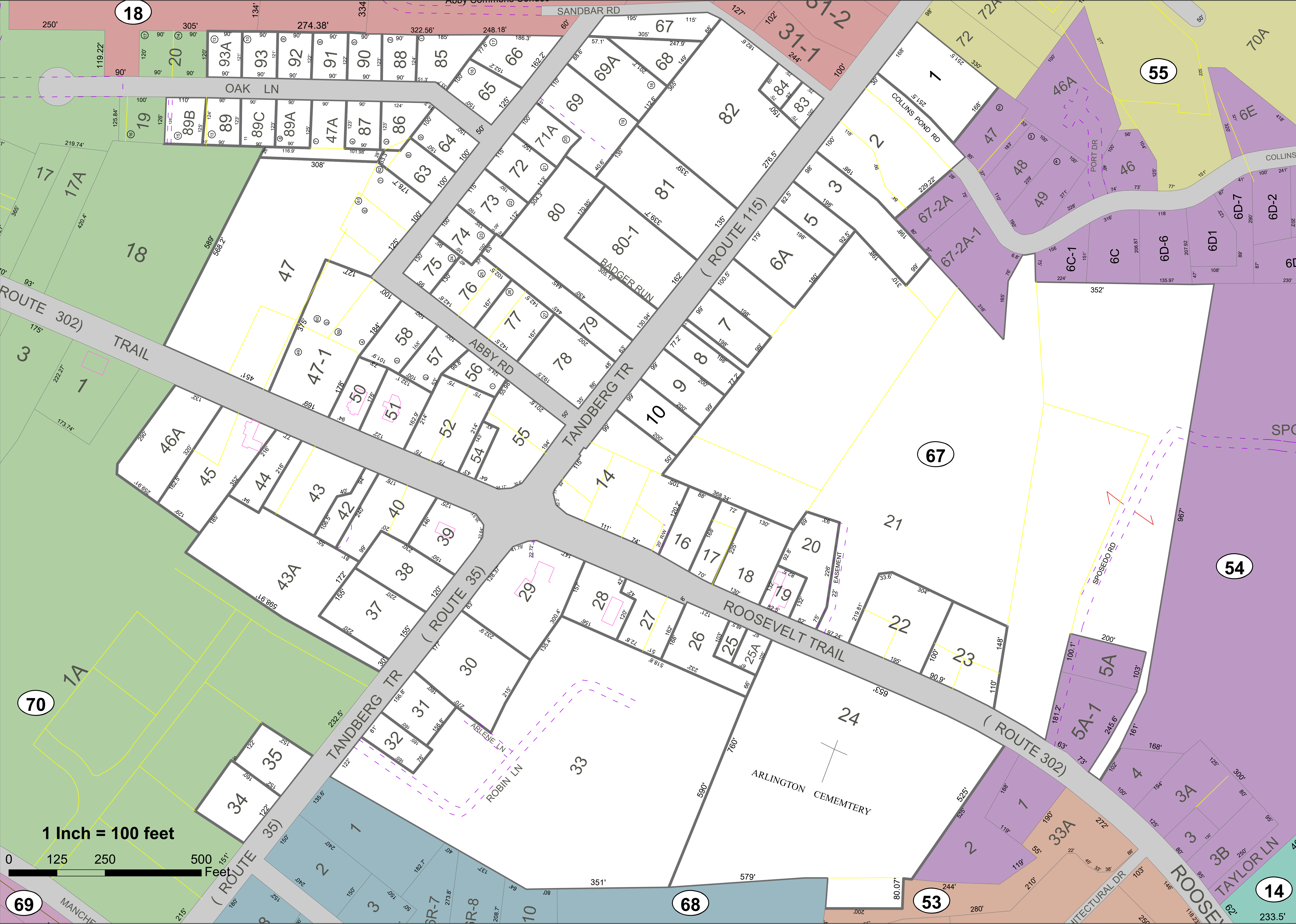
THESE MAPS ARE FOR ASSESSMENT PURPOSES ONLY AND ARE NOT FOR CONVEYANCE.
 These Tax Maps are based on original maps compiled by James W. Sewall Co.

TOWN OF WINDHAM CUMBERLAND COUNTY, MAINE 2017 PROPERTY MAPS

SOURCES:
 Windham Tax Assessor's Office
 Completion Date: April 1, 2017
 UTM NAD83 Z19N
 Prepared by: Gregory Hanscom
 Windham GIS Dept.
 Scale is based on printing at 24" x 36".

Legend	
	Abutting Town Parcel
	Building Footprint
	Cemetery
	Condominium
	Vacated Subdivision
	Farmstead
	Hook
	Old Property Lines
	ROW Easement
	PWD ROW Easement
	Streams
	Subdivision Number
	Tie Line
	Utility
	Subject Area


Map 67



1 Inch = 100 feet



69 70 71 72 73 74 75 76 77 78 79 80 81 82 83 84 85 86 87 88 89 90 91 92 93 94 95 96 97 98 99 100



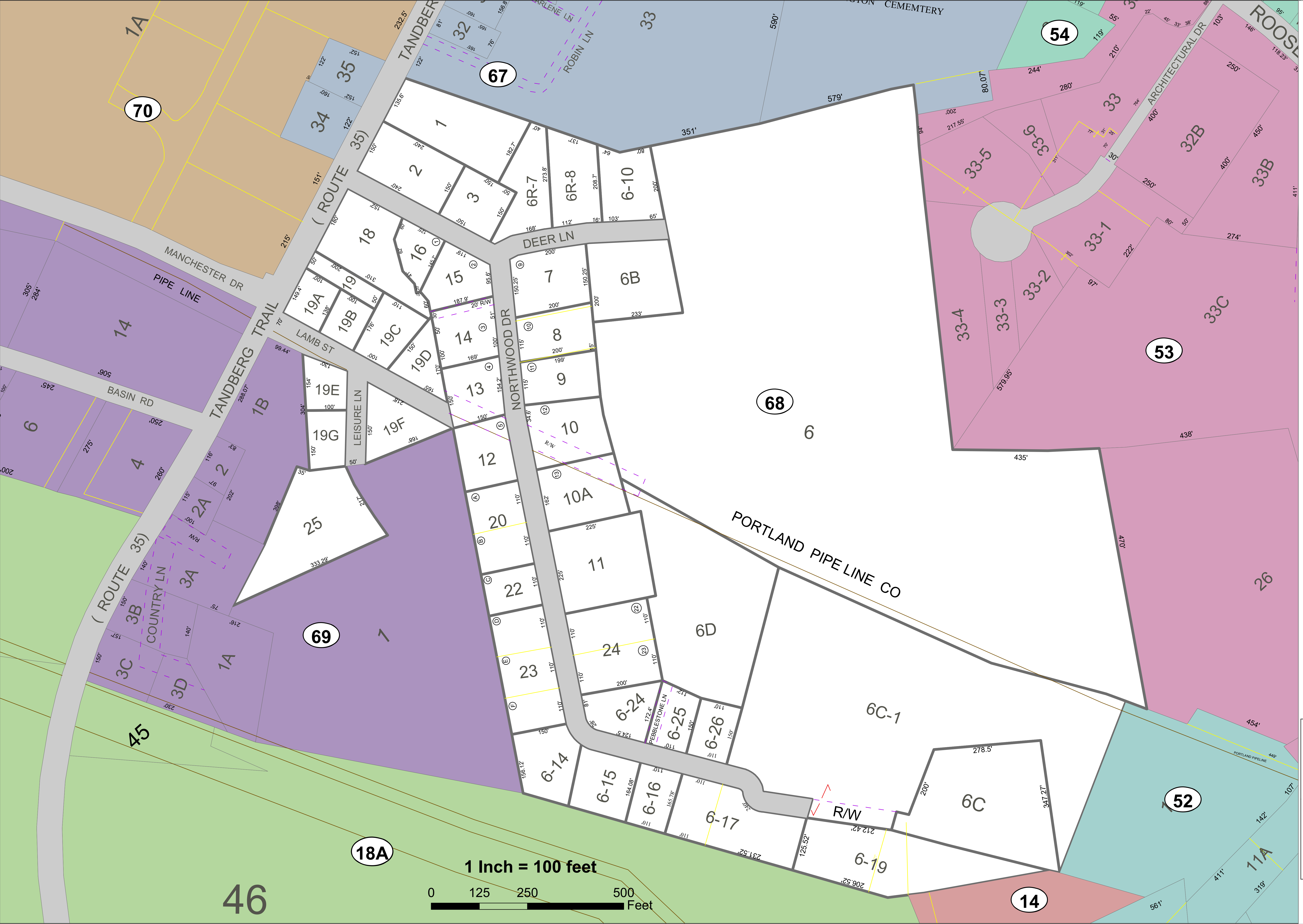
THESE MAPS ARE FOR ASSESSMENT PURPOSES ONLY AND ARE NOT FOR CONVEYANCE.
 These Tax Maps are based on original maps compiled by James W. Sewall Co.

TOWN OF WINDHAM CUMBERLAND COUNTY, MAINE 2017 PROPERTY MAPS


SOURCES:
 Windham Tax Assessor's Office
 Completion Date: April 1, 2017
 UTM NAD83 Z19N
 Prepared by: Gregory Hanscom
 Windham GIS Dept.
 Scale is based on printing at 24" x 36".


Legend	
	Abutting Town Parcel
	Building Footprint
	Cemetery
	Condominium
	Vacated Subdivision
	Farmstead
	Hook
	Old Property Lines
	ROW Easement
	PWD ROW Easement
	Streams
	Subdivision Number
	Tie Line
	Utility
	Subject Area

Map 68



1 Inch = 100 feet





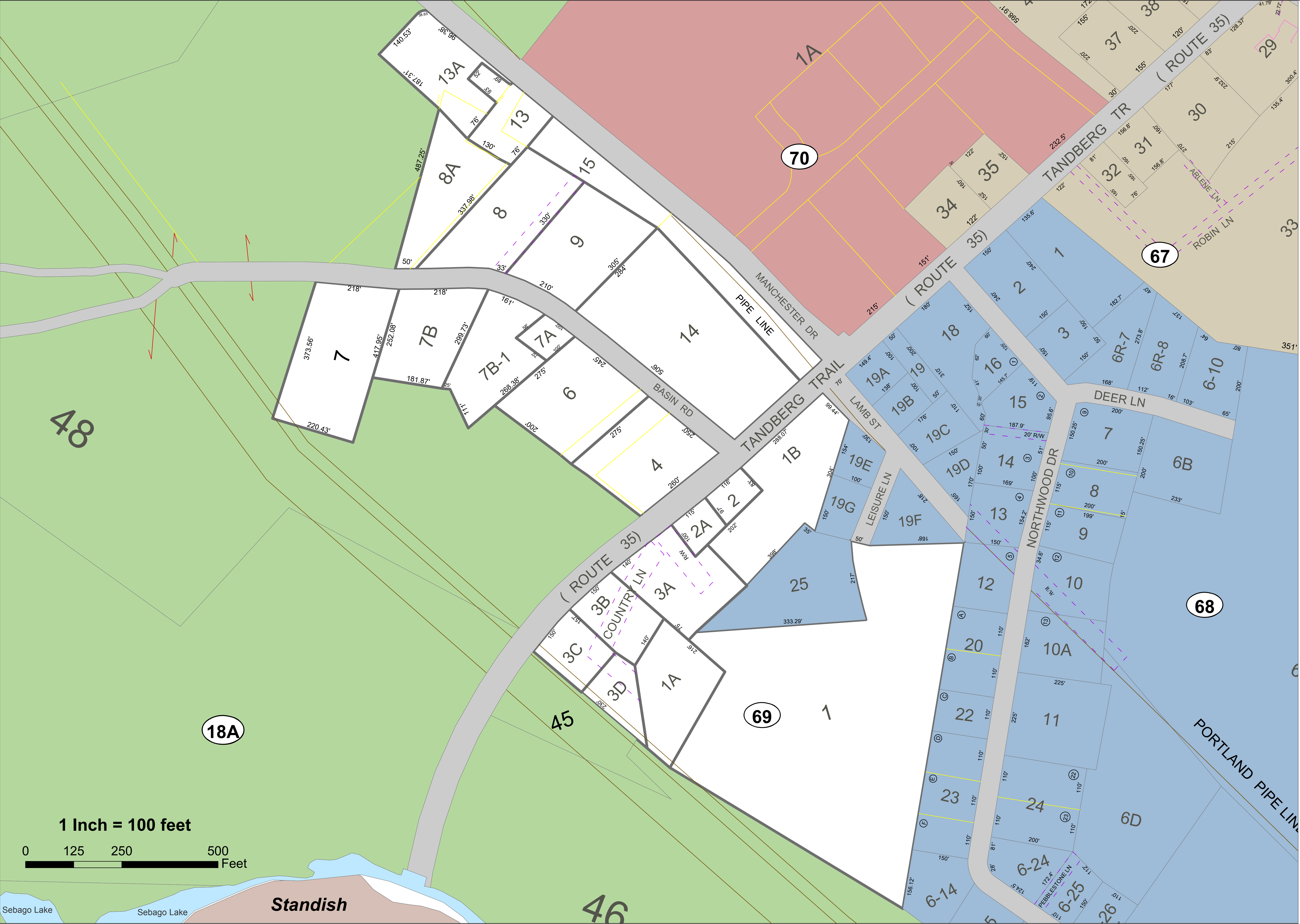
THESE MAPS ARE FOR ASSESSMENT PURPOSES ONLY AND ARE NOT FOR CONVEYANCE.
 These Tax Maps are based on original maps compiled by James W. Sewall Co.

TOWN OF WINDHAM CUMBERLAND COUNTY, MAINE 2017 PROPERTY MAPS


SOURCES:
 Windham Tax Assessor's Office
 Completion Date: April 1, 2017
 UTM NAD83 Z19N
 Prepared by: Gregory Hanscom
 Windham GIS Dept.
 Scale is based on printing at 24" x 36".

Legend	
	Abutting Town Parcel
	Building Footprint
	Cemetery
	Condominium
	Vacated Subdivision
	Farmstead
	Hook
	Old Property Lines
	ROW Easement
	PWD ROW Easement
	Streams
	Subdivision Number
	Tie Line
	Utility
	Subject Area


Map 69



1 Inch = 100 feet



Sebago Lake Standish



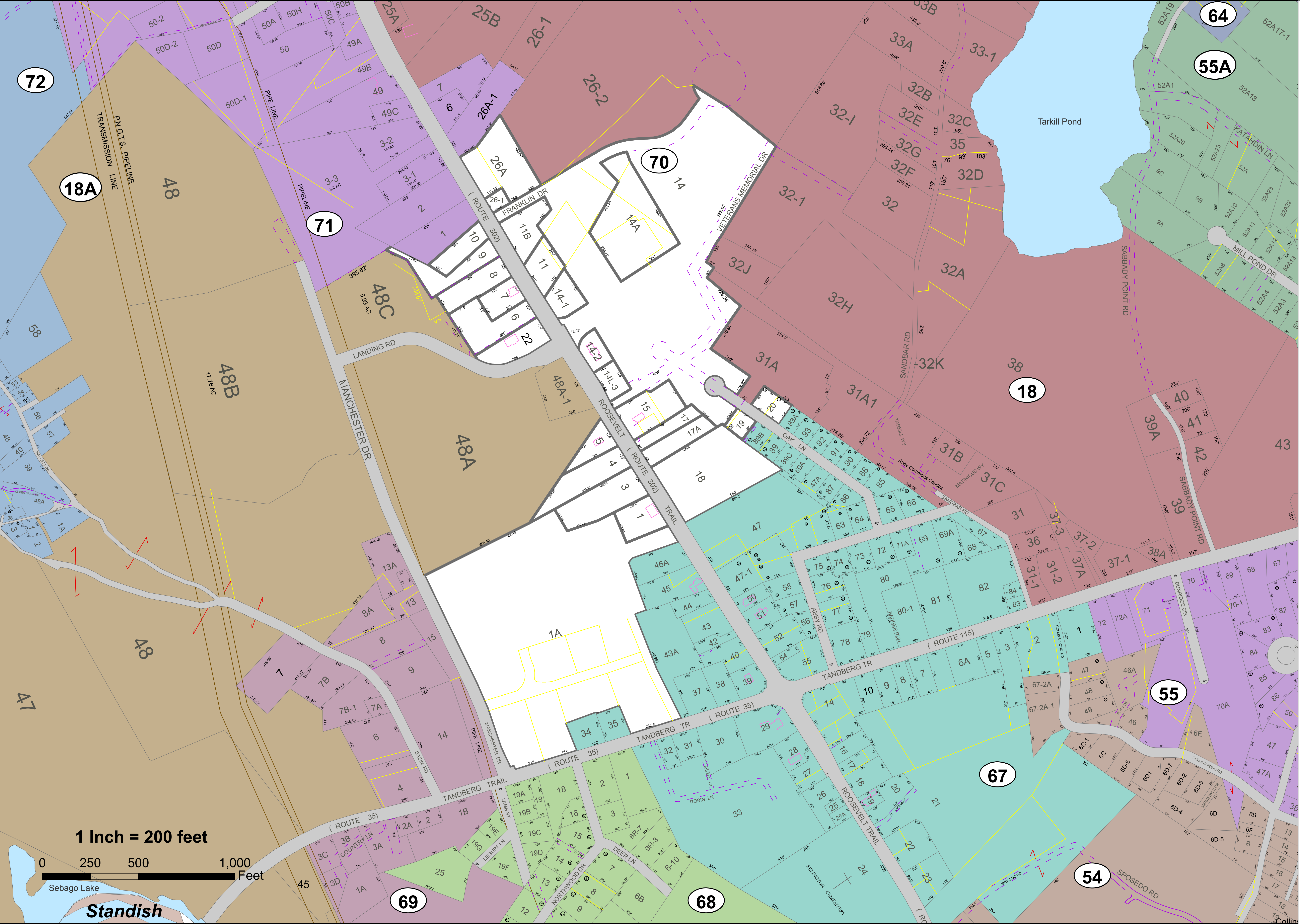
THESE MAPS ARE FOR ASSESSMENT PURPOSES ONLY AND ARE NOT FOR CONVEYANCE.
 These Tax Maps are based on original maps compiled by James W. Sewall Co.

TOWN OF WINDHAM CUMBERLAND COUNTY, MAINE 2017 PROPERTY MAPS

SOURCES:
 Windham Tax Assessor's Office
 Completion Date: April 1, 2017
 UTM NAD83 Z19N
 Prepared by: Gregory Hanscom
 Windham GIS Dept.
 Scale is based on printing at 24" x 36".

Legend	
	Abutting Town Parcel
	Building Footprint
	Cemetery
	Condominium
	Vacated Subdivision
	Farmstead
	Hook
	Old Property Lines
	ROW Easement
	PWD ROW Easement
	Streams
	Subdivision Number
	Tie Line
	Utility
	Subject Area


Map 70



1 Inch = 200 feet



Standish



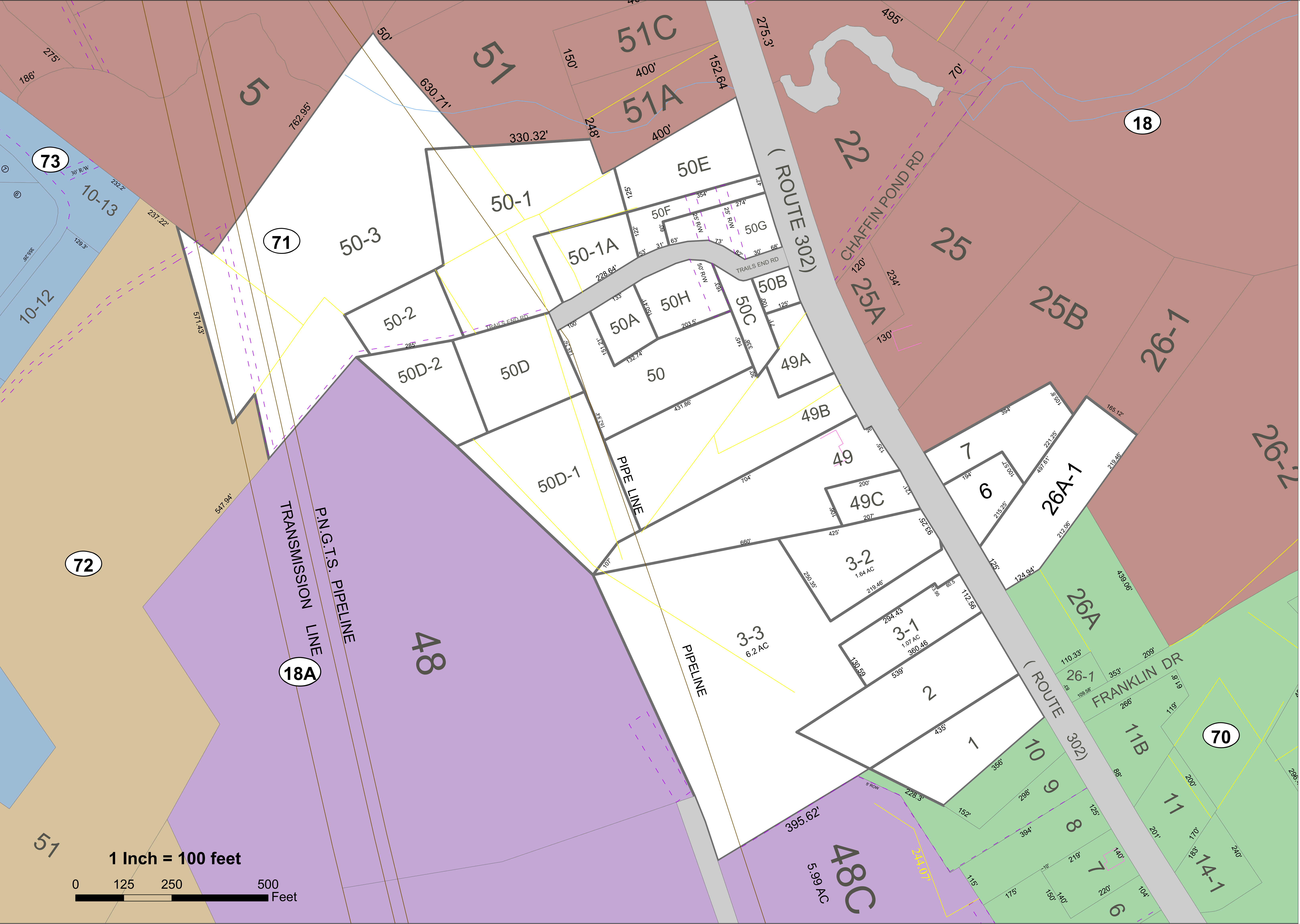
THESE MAPS ARE FOR ASSESSMENT PURPOSES ONLY AND ARE NOT FOR CONVEYANCE.
 These Tax Maps are based on original maps compiled by James W. Sewall Co.

**TOWN OF WINDHAM
 CUMBERLAND COUNTY, MAINE
 2017 PROPERTY MAPS**

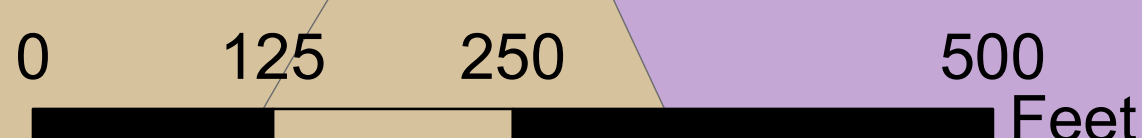
SOURCES:
 Windham Tax Assessor's Office
 Completion Date: April 1, 2017
 UTM NAD83 Z19N
 Prepared by: Gregory Hanscom
 Windham GIS Dept.
 Scale is based on printing at 24" x 36".


Legend	
	Abutting Town Parcel
	Building Footprint
	Cemetery
	Condominium
	Vacated Subdivision
	Farmstead
	Hook
	Old Property Lines
	ROW Easement
	PWD ROW Easement
	Streams
	Subdivision Number
	Tie Line
	Utility
	Subject Area

Map 71



1 Inch = 100 feet





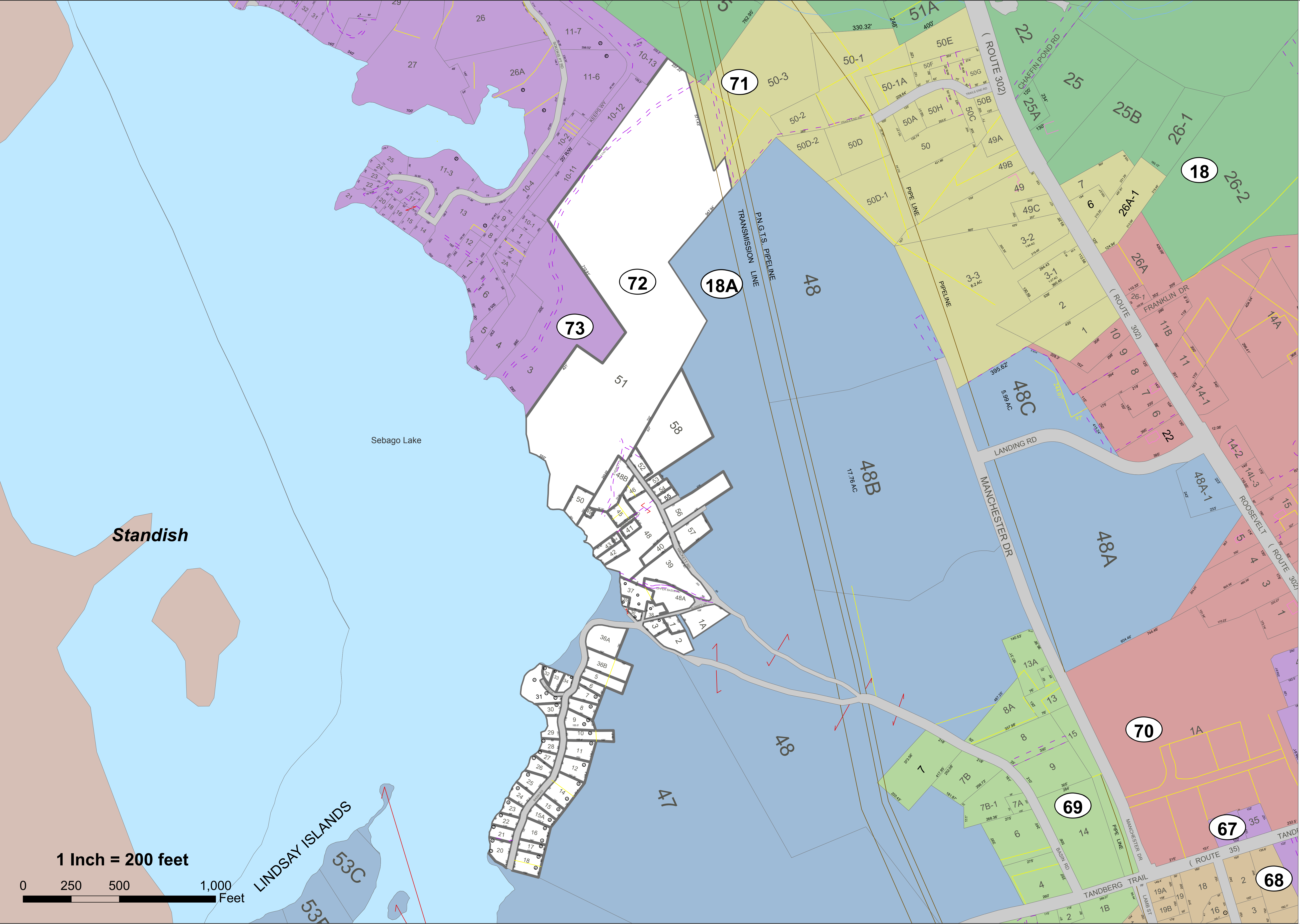
THESE MAPS ARE FOR ASSESSMENT PURPOSES ONLY AND ARE NOT FOR CONVEYANCE.
 These Tax Maps are based on original maps compiled by James W. Sewall Co.

TOWN OF WINDHAM CUMBERLAND COUNTY, MAINE 2017 PROPERTY MAPS


SOURCES:
 Windham Tax Assessor's Office
 Completion Date: April 1, 2017
 UTM NAD83 Z19N
 Prepared by: Gregory Hanscom
 Windham GIS Dept.
 Scale is based on printing at 24" x 36".

Legend	
	Abutting Town Parcel
	Building Footprint
	Cemetery
	Condominium
	Vacated Subdivision
	Farmstead
	Hook
	Old Property Lines
	ROW Easement
	PWD ROW Easement
	Streams
	Subdivision Number
	Tie Line
	Utility
	Subject Area

Map 72




1 Inch = 200 feet



Standish

Sebago Lake

LINDSAY ISLANDS
 53A
 53B
 53C

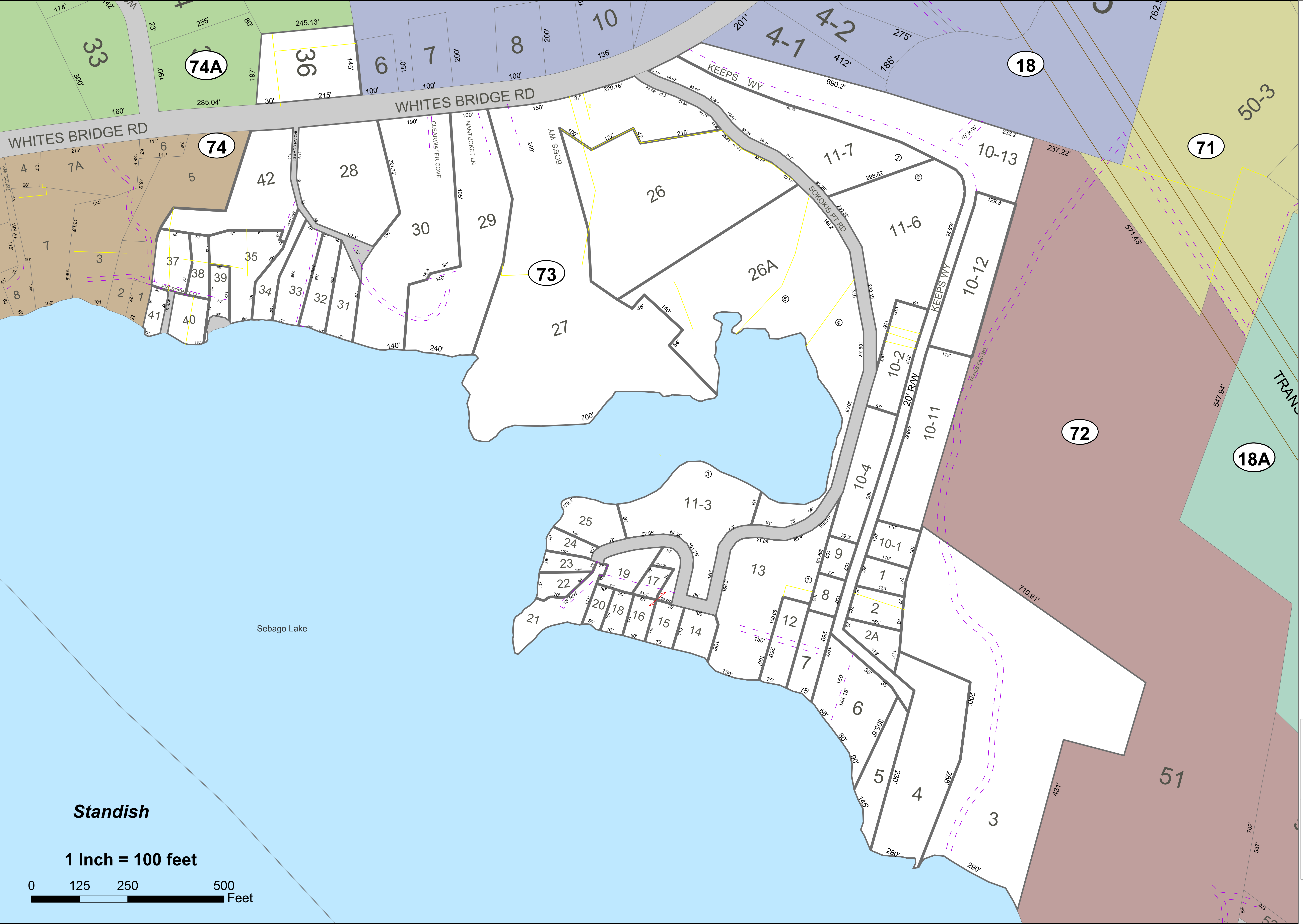


THESE MAPS ARE FOR ASSESSMENT PURPOSES ONLY AND ARE NOT FOR CONVEYANCE.
These Tax Maps are based on original maps compiled by James W. Sewall Co.

**TOWN OF WINDHAM
CUMBERLAND COUNTY, MAINE
2017 PROPERTY MAPS**

SOURCES:
Windham Tax Assessor's Office
Completion Date: April 1, 2017
UTM NAD83 Z19N
Prepared by: Gregory Hanscom
Windham GIS Dept.
Scale is based on printing at 24" x 36"

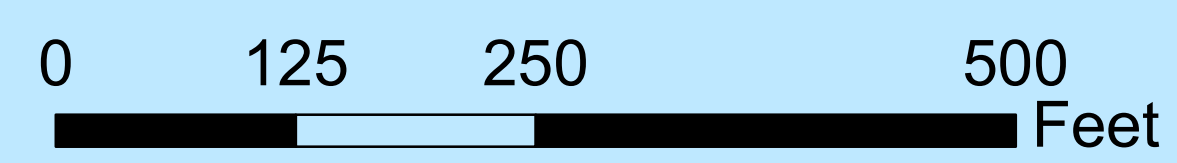
- Legend**
- Abutting Town Parcel
 - Building Footprint
 - Cemetery
 - Condominium
 - Vacated Subdivision
 - Farmstead
 - Hook
 - Old Property Lines
 - ROW Easement
 - PWD ROW Easement
 - Streams
 - Subdivision Number
 - Tie Line
 - Utility
 - Subject Area

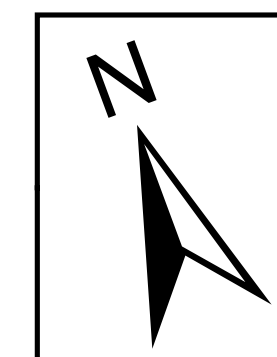


Sebago Lake

Standish

1 Inch = 100 feet





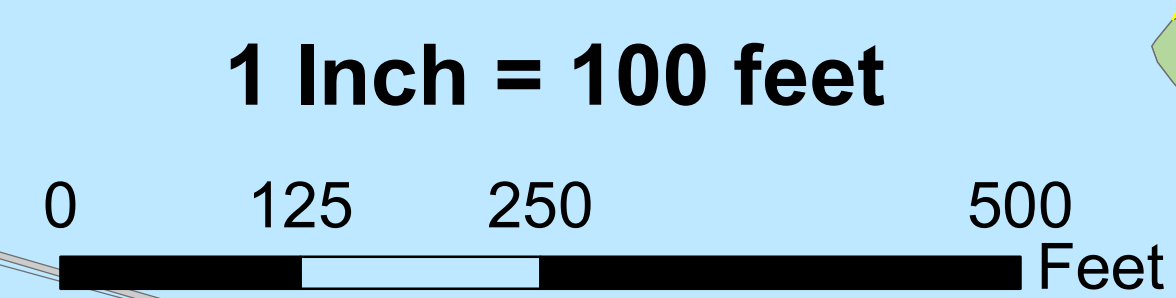
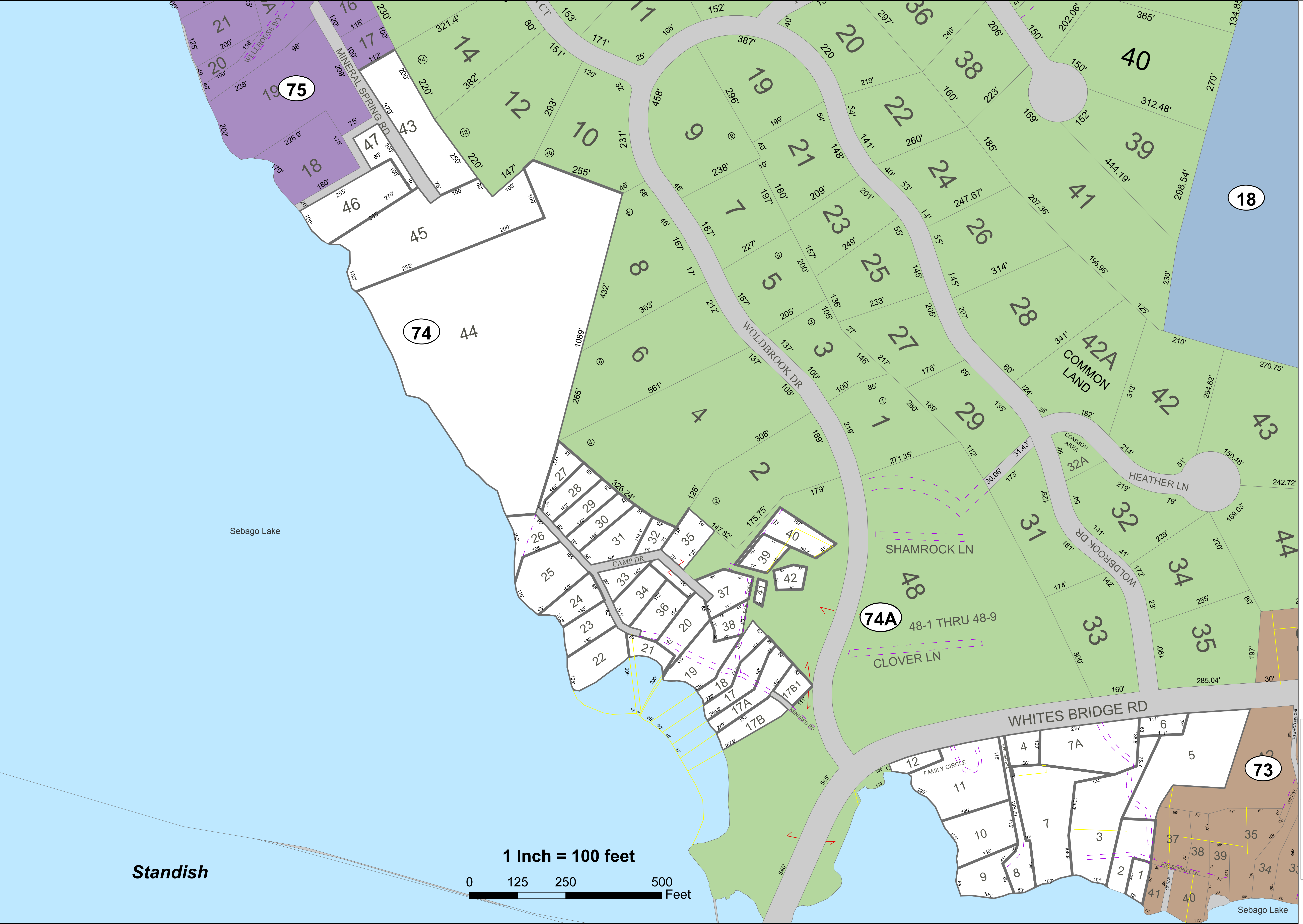
THESE MAPS ARE FOR ASSESSMENT PURPOSES ONLY AND ARE NOT FOR CONVEYANCE.
 These Tax Maps are based on original maps compiled by James W. Sewall Co.

**TOWN OF WINDHAM
 CUMBERLAND COUNTY, MAINE
 2017 PROPERTY MAPS**

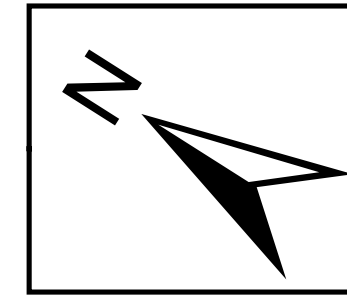
SOURCES:
 Windham Tax Assessor's Office
 Completion Date: April 1, 2017
 UTM NAD83 Z19N
 Prepared by: Gregory Hanscom
 Windham GIS Dept.
 Scale is based on printing at 24" x 36".

Legend	
	Abutting Town Parcel
	Building Footprint
	Cemetery
	Condominium
	Vacated Subdivision
	Farmstead
	Hook
	Old Property Lines
	ROW Easement
	PWD ROW Easement
	Streams
	Subdivision Number
	Tie Line
	Utility
	Subject Area

Map 74



Standish

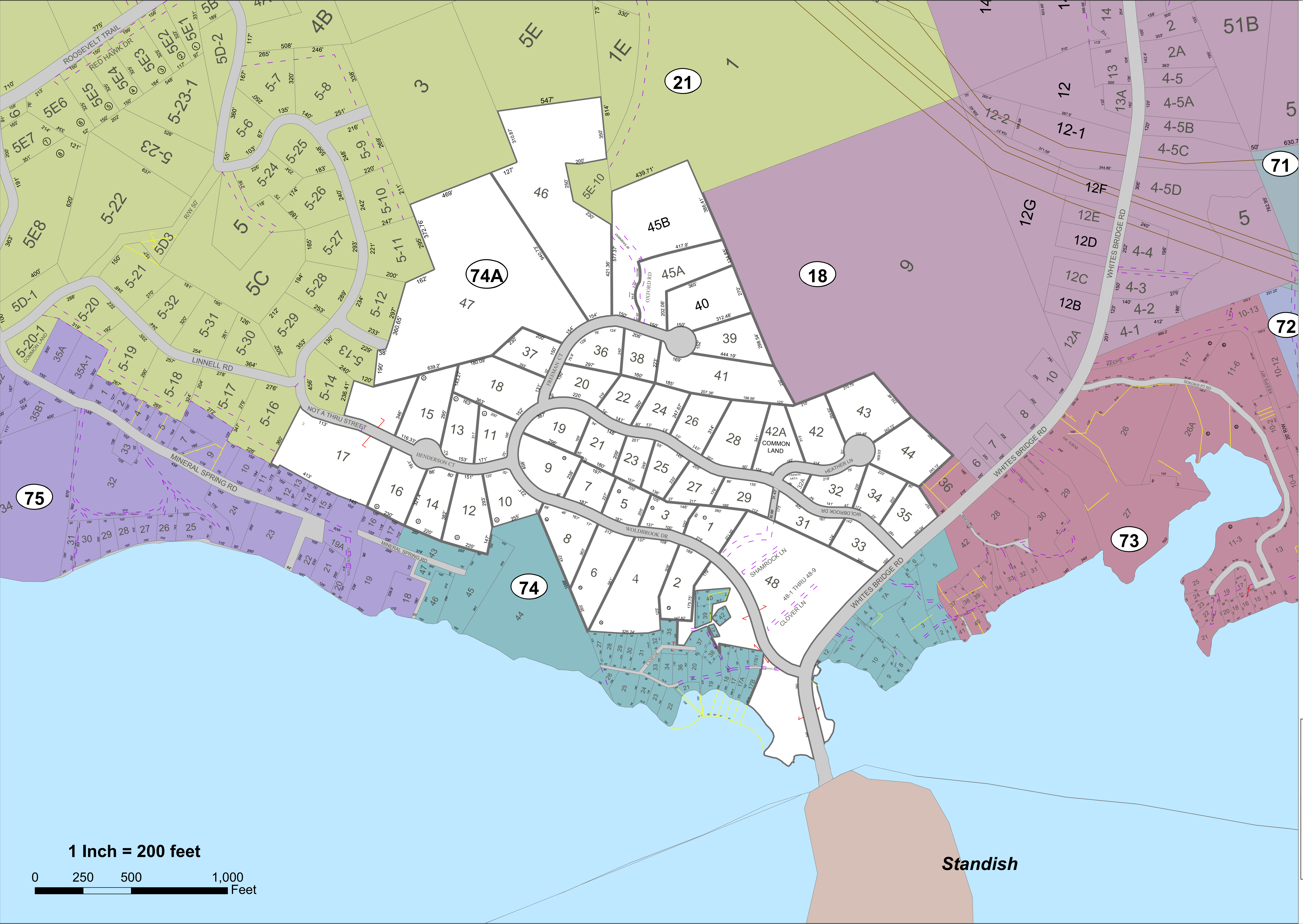


THESE MAPS ARE FOR ASSESSMENT PURPOSES ONLY AND ARE NOT FOR CONVEYANCE.
 These Tax Maps are based on original maps compiled by James W. Sewall Co.

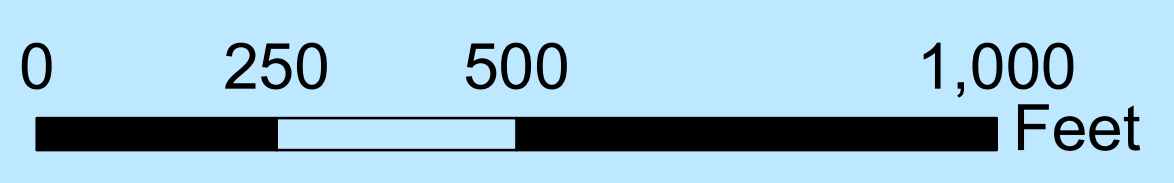
TOWN OF WINDHAM CUMBERLAND COUNTY, MAINE 2017 PROPERTY MAPS

SOURCES:
 Windham Tax Assessor's Office
 Completion Date: April 1, 2017
 UTM NAD83 Z19N
 Prepared by: Gregory Hanscom
 Windham GIS Dept.
 Scale is based on printing at 24" x 36".

Legend	
	Abutting Town Parcel
	Building Footprint
	Cemetery
	Condominium
	Vacated Subdivision
	Farmstead
	Hook
	Old Property Lines
	ROW Easement
	PWD ROW Easement
	Streams
	Subdivision Number
	Tie Line
	Utility
	Subject Area

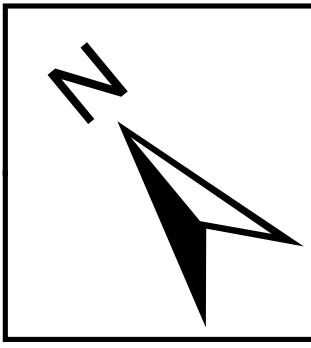


1 Inch = 200 feet



Standish

Map 74A



THESE MAPS ARE FOR ASSESSMENT PURPOSES ONLY AND ARE NOT FOR CONVEYANCE.
 These Tax Maps are based on original maps compiled by James W. Sewall Co.

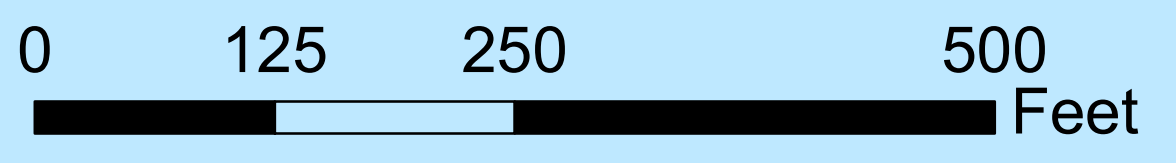
**TOWN OF WINDHAM
 CUMBERLAND COUNTY, MAINE
 2017 PROPERTY MAPS**

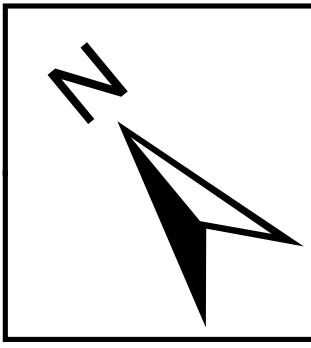
SOURCES:
 Windham Tax Assessor's Office
 Completion Date: April 1, 2017
 UTM NAD83 Z19N
 Prepared by: Gregory Hanscom
 Windham GIS Dept.
 Scale is based on printing at 24" x 36".

- Legend**
- Abutting Town Parcel
 - Building Footprint
 - Cemetery
 - Condominium
 - Vacated Subdivision
 - Farmstead
 - Hook
 - Old Property Lines
 - ROW Easement
 - PWD ROW Easement
 - Streams
 - Subdivision Number
 - Tie Line
 - Utility
 - Subject Area



1 Inch = 100 feet





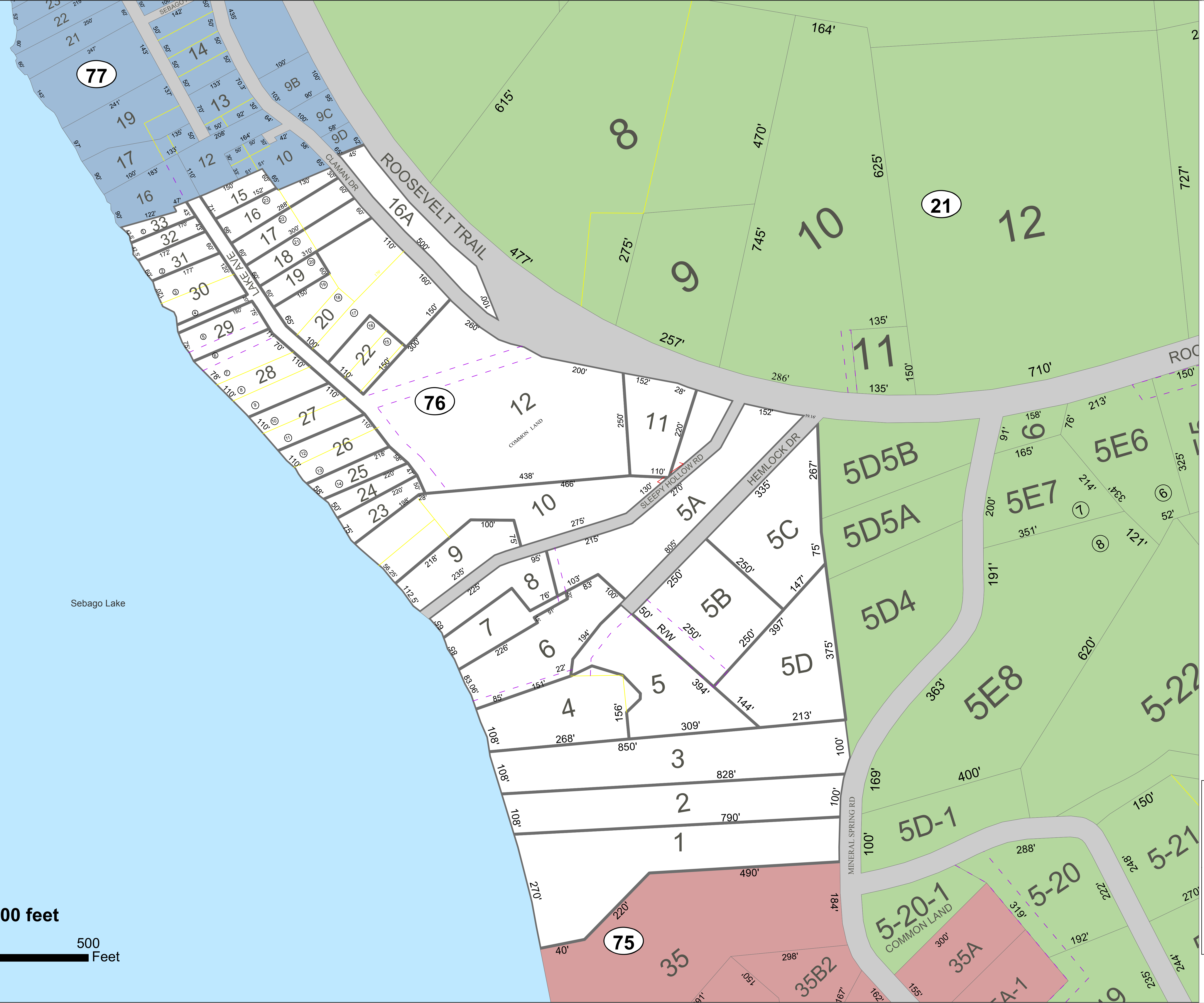
THESE MAPS ARE FOR ASSESSMENT PURPOSES ONLY AND ARE NOT FOR CONVEYANCE.
 These Tax Maps are based on original maps compiled by James W. Sewall Co.

**TOWN OF WINDHAM
 CUMBERLAND COUNTY, MAINE
 2017 PROPERTY MAPS**

SOURCES:
 Windham Tax Assessor's Office
 Completion Date: April 1, 2017
 UTM NAD83 Z19N
 Prepared by: Gregory Hanscom
 Windham GIS Dept.
 Scale is based on printing at 24" x 36".

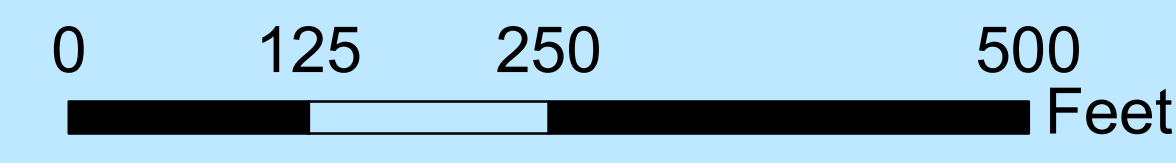
- Legend**
- Abutting Town Parcel
 - Building Footprint
 - Cemetery
 - Condominium
 - Vacated Subdivision
 - Farmstead
 - Hook
 - Old Property Lines
 - ROW Easement
 - PWD ROW Easement
 - Streams
 - Subdivision Number
 - Tie Line
 - Utility
 - Subject Area

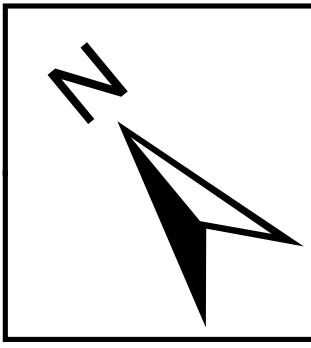
Map 76



Sebago Lake

1 Inch = 100 feet





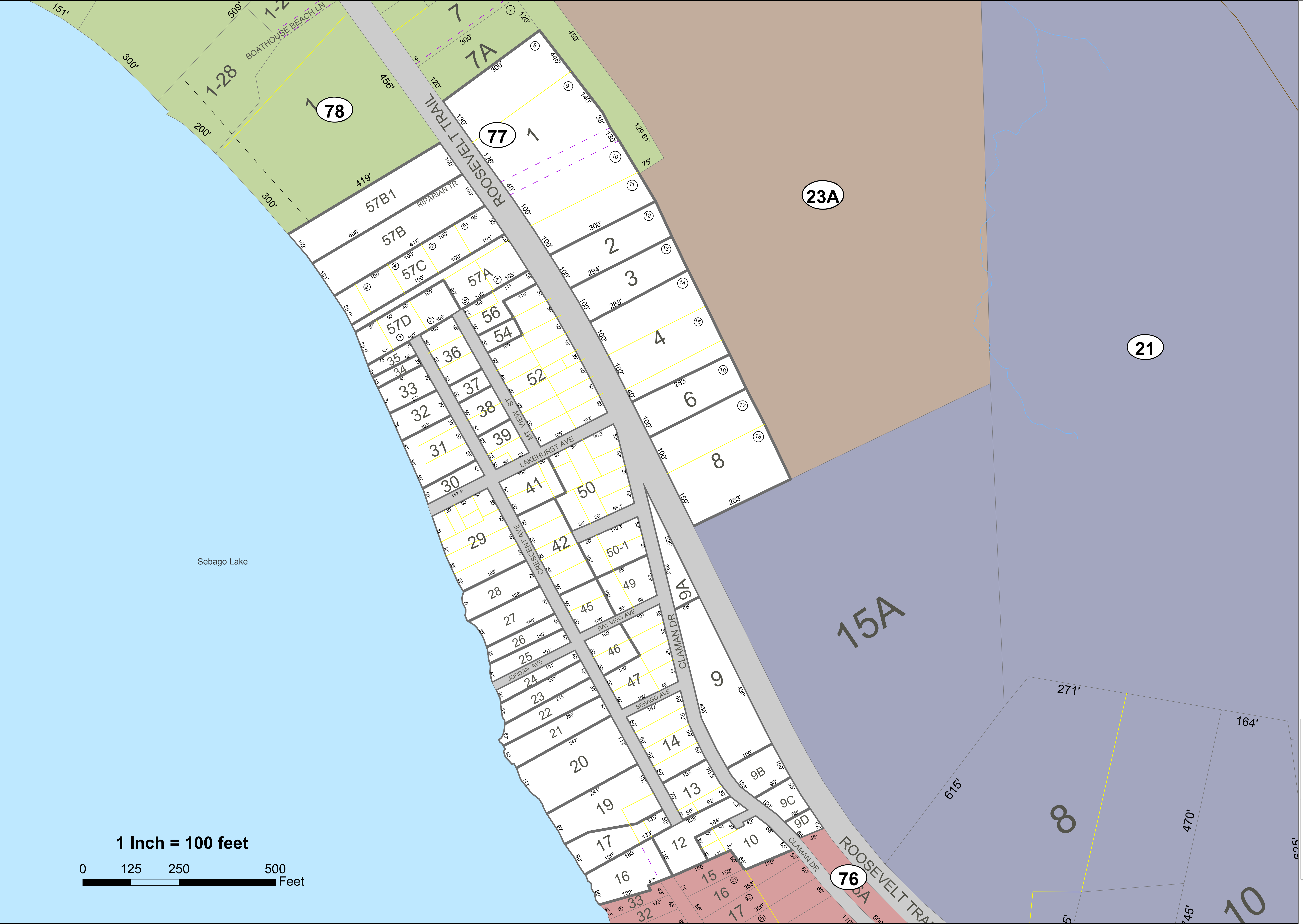
THESE MAPS ARE FOR ASSESSMENT PURPOSES ONLY AND ARE NOT FOR CONVEYANCE.
 These Tax Maps are based on original maps compiled by James W. Sewall Co.

TOWN OF WINDHAM CUMBERLAND COUNTY, MAINE 2017 PROPERTY MAPS

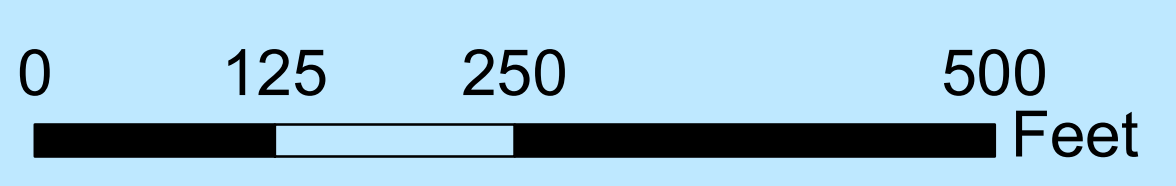
SOURCES:
 Windham Tax Assessor's Office
 Completion Date: April 1, 2017
 UTM NAD83 Z19N
 Prepared by: Gregory Hanscom
 Windham GIS Dept.
 Scale is based on printing at 24" x 36"


Legend	
	Abutting Town Parcel
	Building Footprint
	Cemetery
	Condominium
	Vacated Subdivision
	Farmstead
	Hook
	Old Property Lines
	ROW Easement
	PWD ROW Easement
	Streams
	Subdivision Number
	Tie Line
	Utility
	Subject Area

Map 77



1 Inch = 100 feet





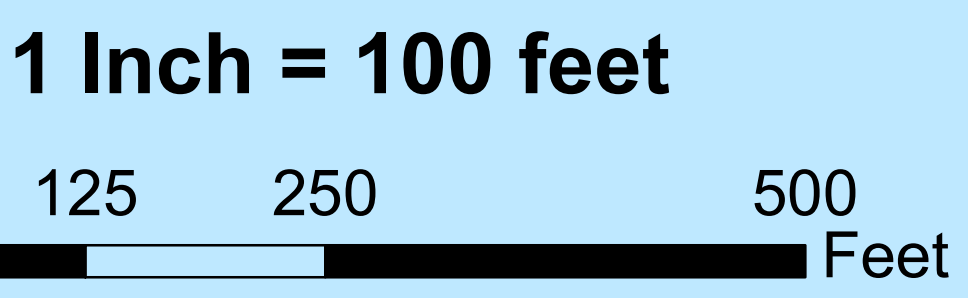
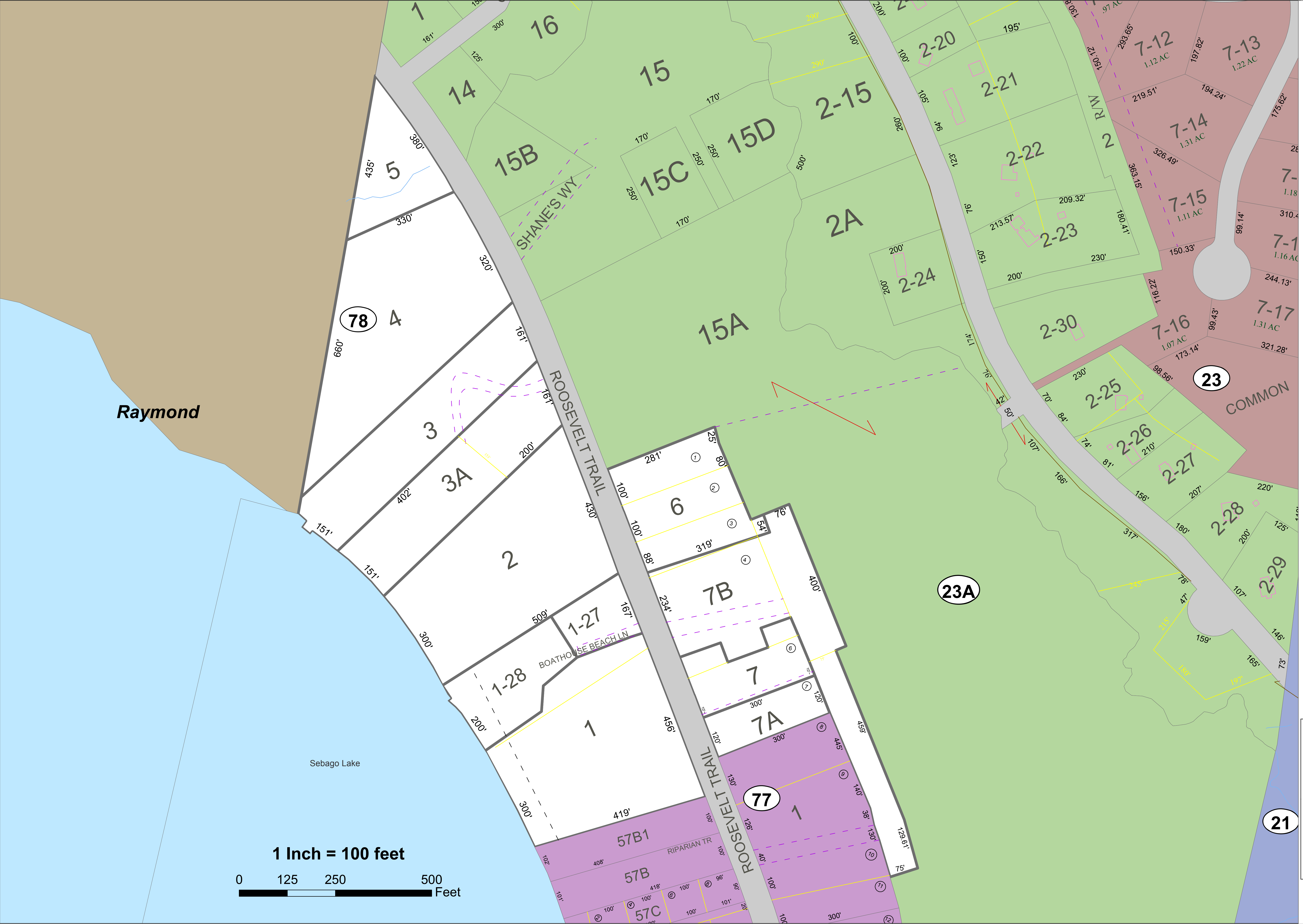
THESE MAPS ARE FOR ASSESSMENT PURPOSES ONLY AND ARE NOT FOR CONVEYANCE.
 These Tax Maps are based on original maps compiled by James W. Sewall Co.

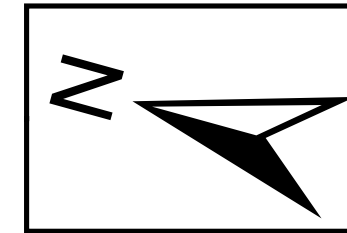
**TOWN OF WINDHAM
 CUMBERLAND COUNTY, MAINE
 2017 PROPERTY MAPS**

SOURCES:
 Windham Tax Assessor's Office
 Completion Date: April 1, 2017
 UTM NAD83 Z19N
 Prepared by: Gregory Hanscom
 Windham GIS Dept.
 Scale is based on printing at 24" x 36".

Legend	
	Abutting Town Parcel
	Building Footprint
	Cemetery
	Condominium
	Vacated Subdivision
	Farmstead
	Hook
	Old Property Lines
	ROW Easement
	PWD ROW Easement
	Streams
	Subdivision Number
	Tie Line
	Utility
	Subject Area

Map 78





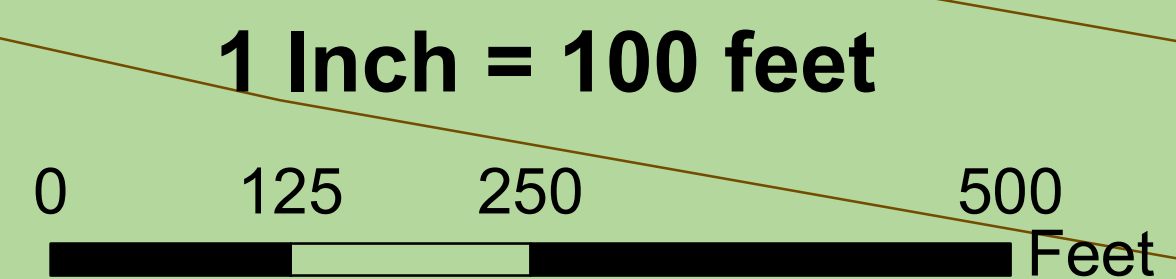
THESE MAPS ARE FOR ASSESSMENT PURPOSES ONLY AND ARE NOT FOR CONVEYANCE.
 These Tax Maps are based on original maps compiled by James W. Sewall Co.


TOWN OF WINDHAM CUMBERLAND COUNTY, MAINE 2017 PROPERTY MAPS

SOURCES:
 Windham Tax Assessor's Office
 Completion Date: April 1, 2017
 UTM NAD83 Z19N
 Prepared by: Gregory Hanscom
 Windham GIS Dept.
 Scale is based on printing at 24" x 36".

Legend	
	Abutting Town Parcel
	Building Footprint
	Cemetery
	Condominium
	Vacated Subdivision
	Farmstead
	Hook
	Old Property Lines
	ROW Easement
	PWD ROW Easement
	Streams
	Subdivision Number
	Tie Line
	Utility
	Subject Area

Map 79



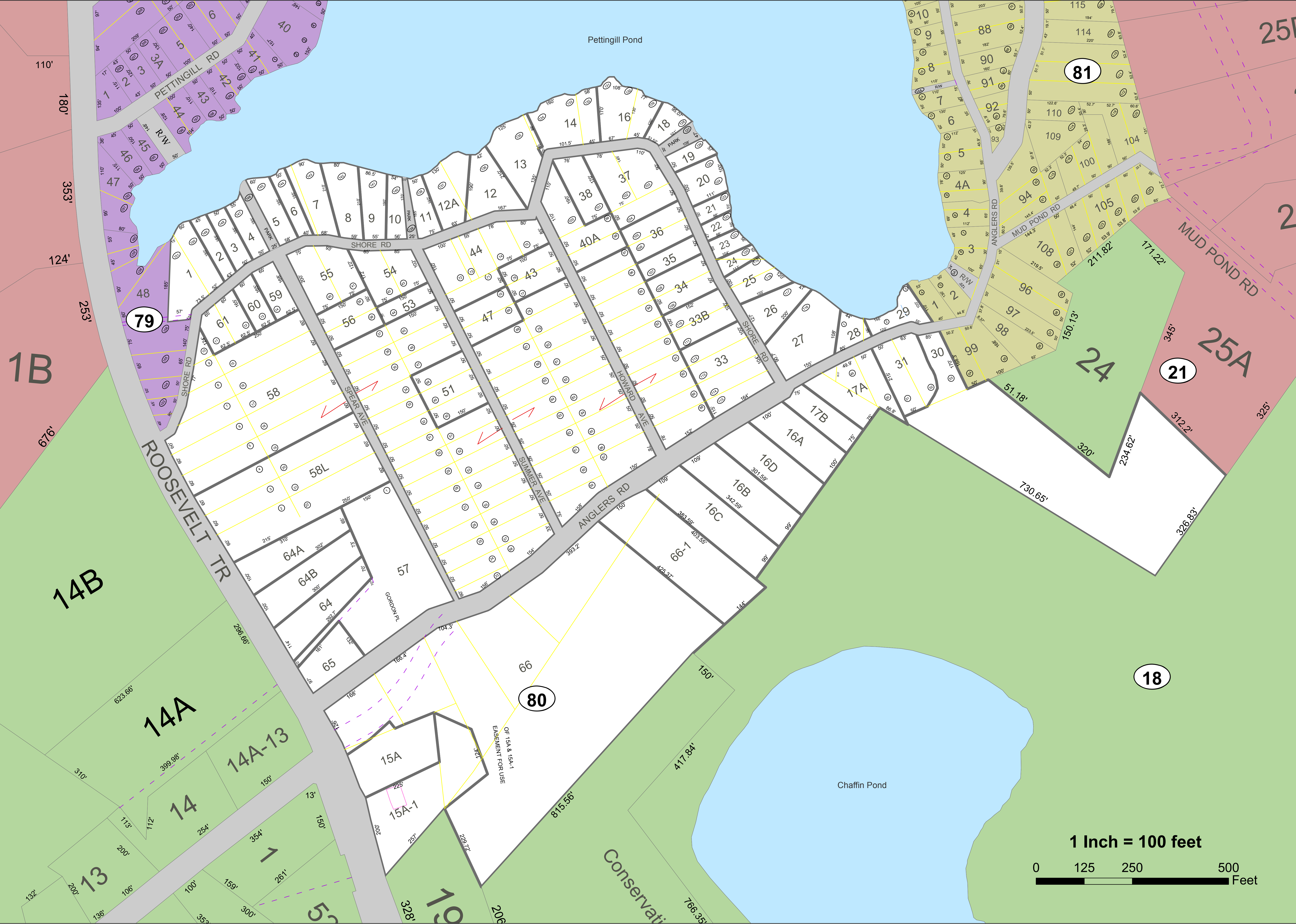


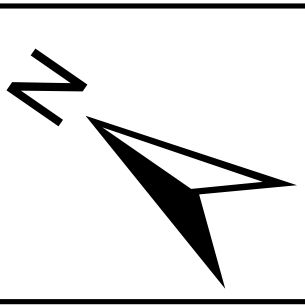
THESE MAPS ARE FOR ASSESSMENT PURPOSES ONLY AND ARE NOT FOR CONVEYANCE.

TOWN OF WINDHAM CUMBERLAND COUNTY, MAINE 2017 PROPERTY MAPS

SOURCES:
Windham Tax Assessor's Office
Completion Date: April 1, 2017
UTM NAD83 Z19N
Prepared by: Gregory Hanscom
Windham GIS Dept.
Scale is based on printing at 24" x 36"

Legend	
	Abutting Town Parcel
	Building Footprint
	Cemetery
	Condominium
	Vacated Subdivision
	Farmstead
	Hook
	Old Property Lines
	ROW Easement
	PWD ROW Easement
	Streams
	Subdivision Number
	Tie Line
	Utility
	Subject Area





THESE MAPS ARE FOR ASSESSMENT PURPOSES ONLY AND ARE NOT FOR CONVEYANCE.

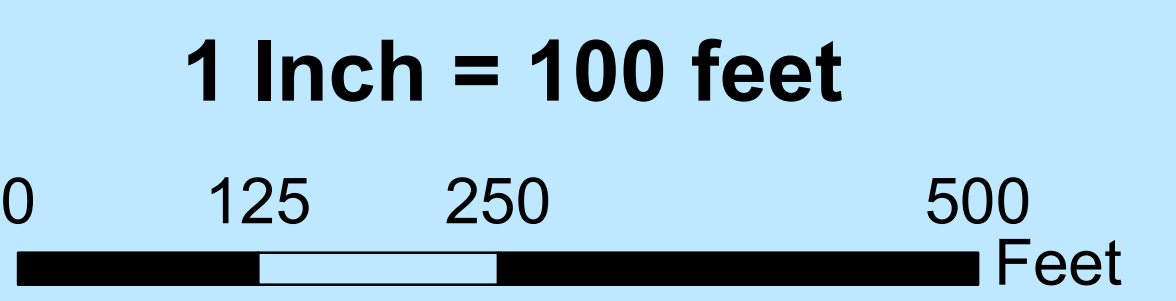
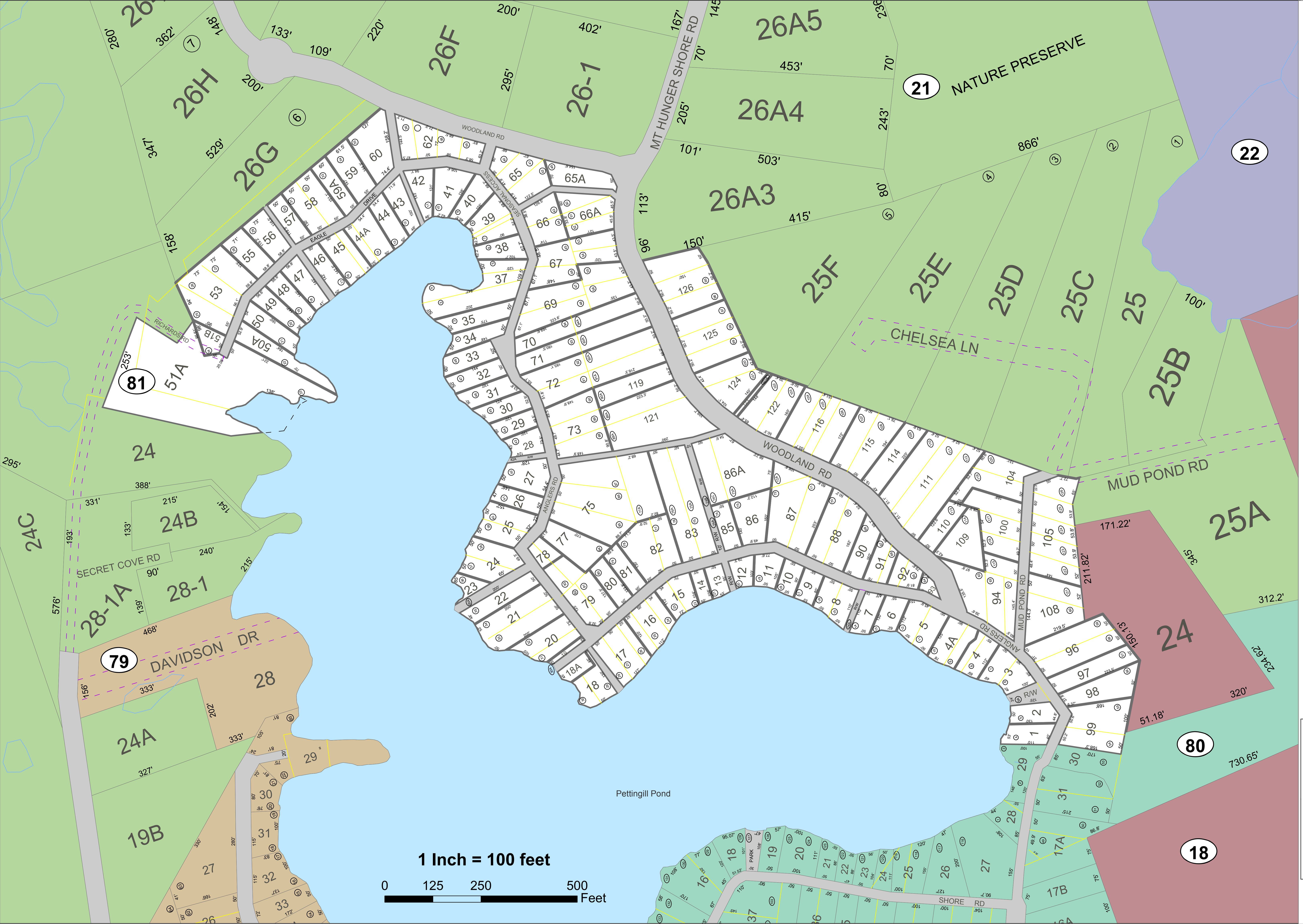
These Tax Maps are based on original maps compiled by James W. Sewall Co.

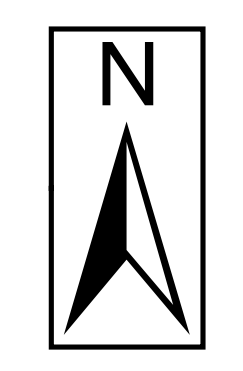
TOWN OF WINDHAM CUMBERLAND COUNTY, MAINE 2017 PROPERTY MAPS

SOURCES:
Windham Tax Assessor's Office
Completion Date: April 1, 2017
UTM NAD83 Z19N
Prepared by: Gregory Hanscom
Windham GIS Dept.
Scale is based on printing at 24" x 36".

Legend	
	Abutting Town Parcel
	Building Footprint
	Cemetery
	Condominium
	Vacated Subdivision
	Farmstead
	Hook
	Old Property Lines
	ROW Easement
	PWD ROW Easement
	Streams
	Subdivision Number
	Tie Line
	Utility
	Subject Area

Map 81



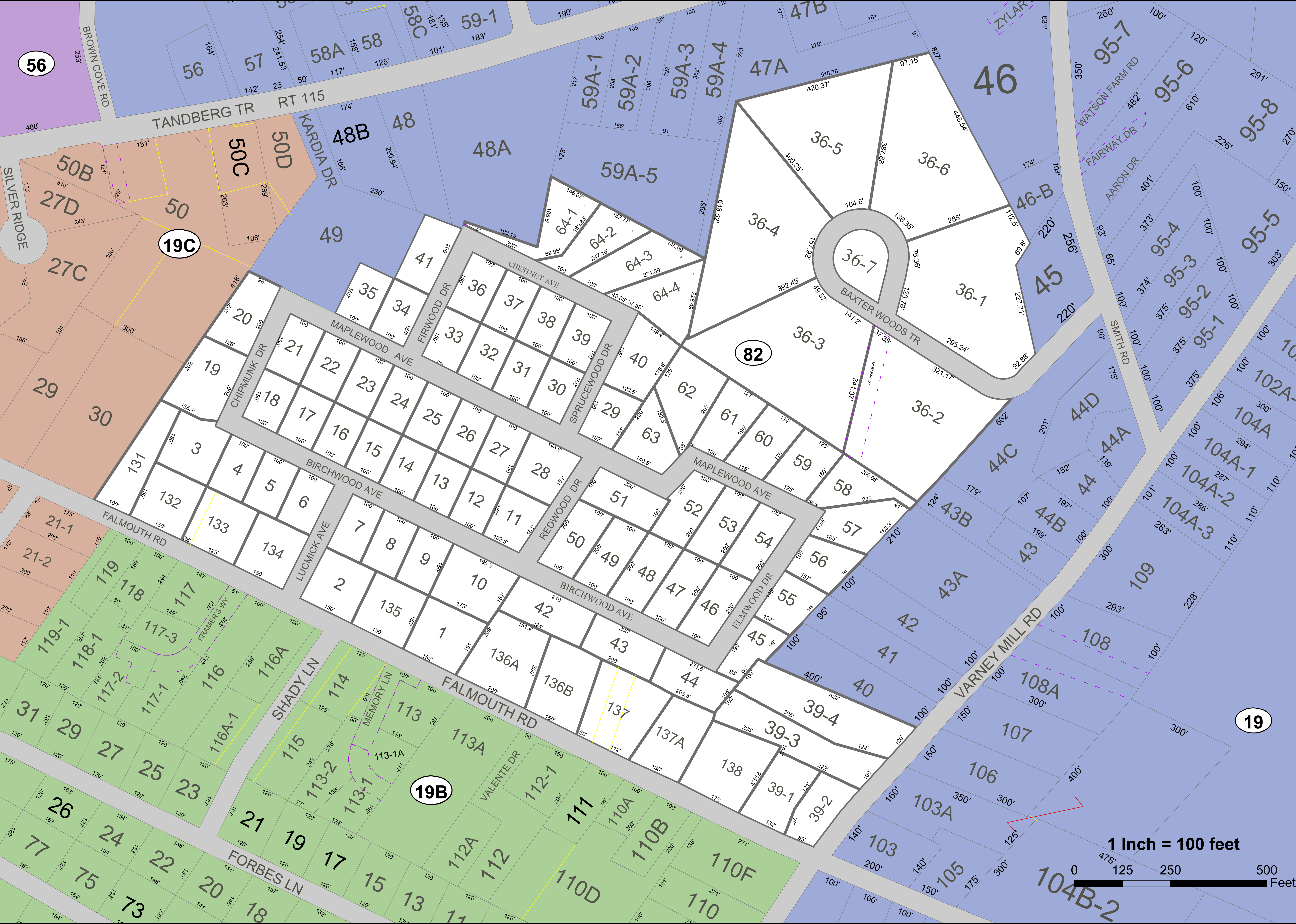


THESE MAPS ARE FOR ASSESSMENT PURPOSES ONLY AND ARE NOT FOR CONVEYANCE.
 These Tax Maps are based on original maps compiled by James W. Sewall Co.

TOWN OF WINDHAM CUMBERLAND COUNTY, MAINE 2017 PROPERTY MAPS

SOURCES:
 Windham Tax Assessor's Office
 Completion Date: April 1, 2017
 UTM NAD83 Z19N
 Prepared by: Gregory Hanscom
 Windham GIS Dept.
 Scale is based on printing at 24" x 36".

- Legend**
- Abutting Town Parcel
 - Building Footprint
 - Cemetery
 - Condominium
 - Vacated Subdivision
 - Farmstead
 - Hook
 - Old Property Lines
 - ROW Easement
 - PWD ROW Easement
 - Streams
 - Subdivision Number
 - Tie Line
 - Utility
 - Subject Area



Map 82