

2000

# Property Maps Wilton Maine

John E. O'Donnel & Associates

James W. Sewall Company

Follow this and additional works at: <https://digitalcommons.library.umaine.edu/towndocs>



Part of the [Geography Commons](#)

---

## Repository Citation

John E. O'Donnel & Associates and James W. Sewall Company, "Property Maps Wilton Maine" (2000). *Maine Town Documents*. 6886.  
<https://digitalcommons.library.umaine.edu/towndocs/6886>

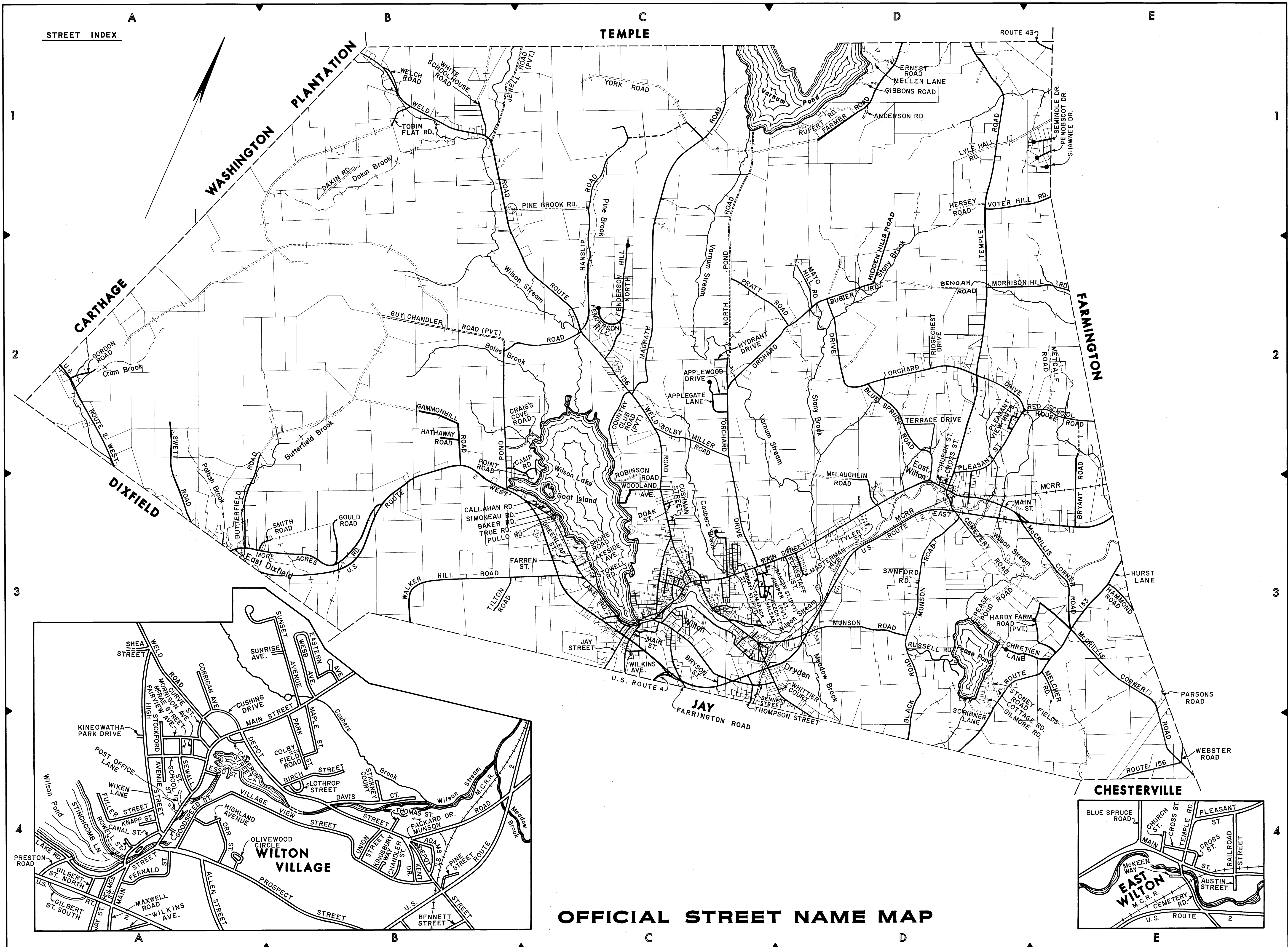
This Map is brought to you for free and open access by DigitalCommons@UMaine. It has been accepted for inclusion in Maine Town Documents by an authorized administrator of DigitalCommons@UMaine. For more information, please contact [um.library.technical.services@maine.edu](mailto:um.library.technical.services@maine.edu).

PROPERTY MAPS

WILTON  
MAINE

REVISED BY

JOHN E. O'DONNELL & ASSOCIATES  
AUBURN , MAINE



JOHN E. O'DONNELL & ASSOCIATES  
 AUBURN, MAINE  
 1985  
 ROADS REVISED TO APRIL 2000

# WILTON

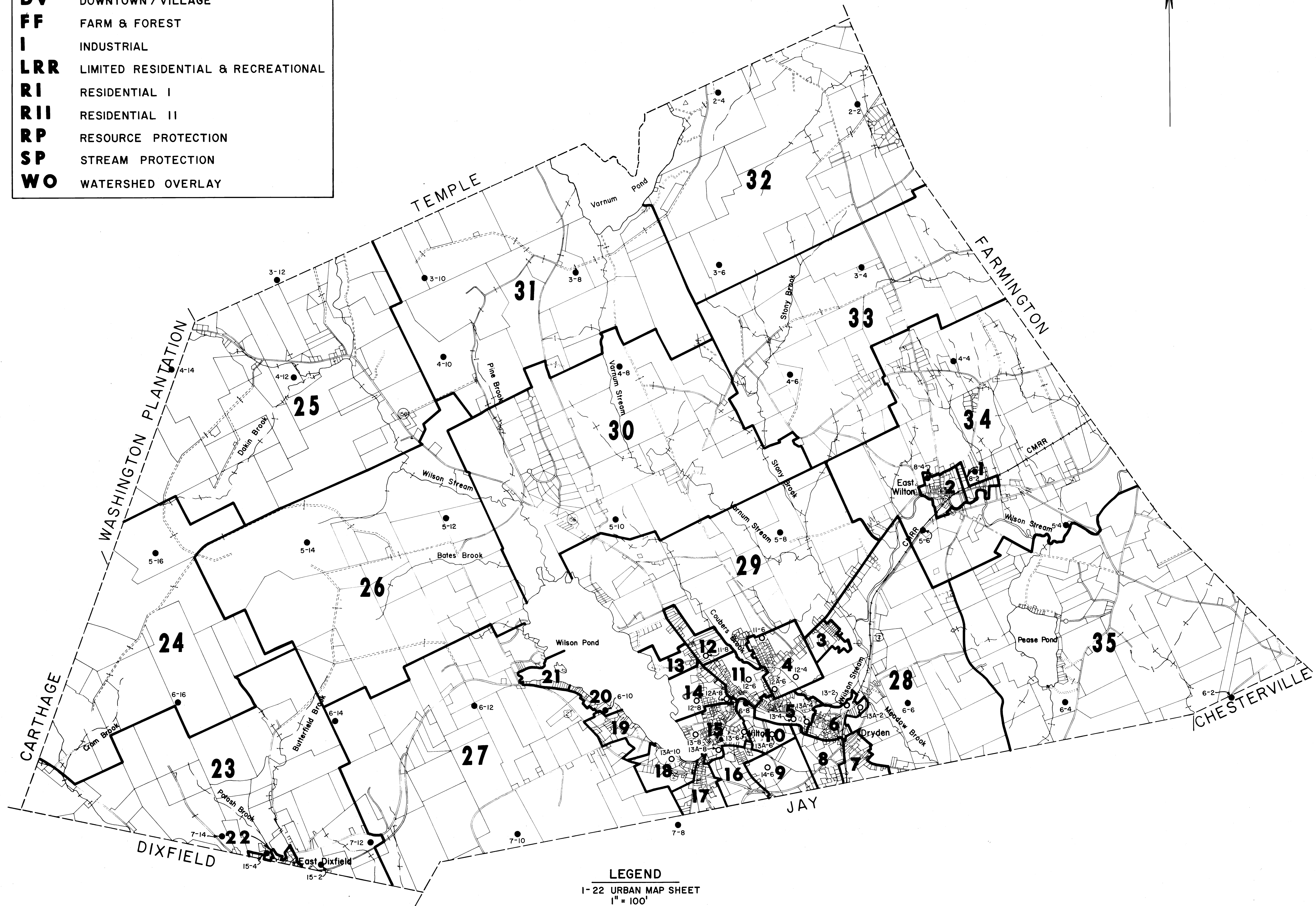
MAINE

SCALE IN FEET  
 0 2000 4000 6000



**ZONING LEGEND**

<b>C</b>	COMMERCIAL
<b>DV</b>	DOWNTOWN / VILLAGE
<b>FF</b>	FARM & FOREST
<b>I</b>	INDUSTRIAL
<b>LRR</b>	LIMITED RESIDENTIAL & RECREATIONAL
<b>RI</b>	RESIDENTIAL I
<b>RII</b>	RESIDENTIAL II
<b>RP</b>	RESOURCE PROTECTION
<b>SP</b>	STREAM PROTECTION
<b>WO</b>	WATERSHED OVERLAY



**LEGEND**

1- 22	URBAN MAP SHEET
1" = 100'	
23-35	RURAL MAP SHEET
1" = 500'	
○	PHOTO CENTER
○	URBAN ENLARGEMENT
●	PHOTO CENTER
●	RURAL ENLARGEMENT

PROPERTY MAP  
**TOWN OF WILTON**  
 FRANKLIN COUNTY, MAINE  
 JOHN F. O'DONNELL & ASSOCIATES    AUBURN, MAINE


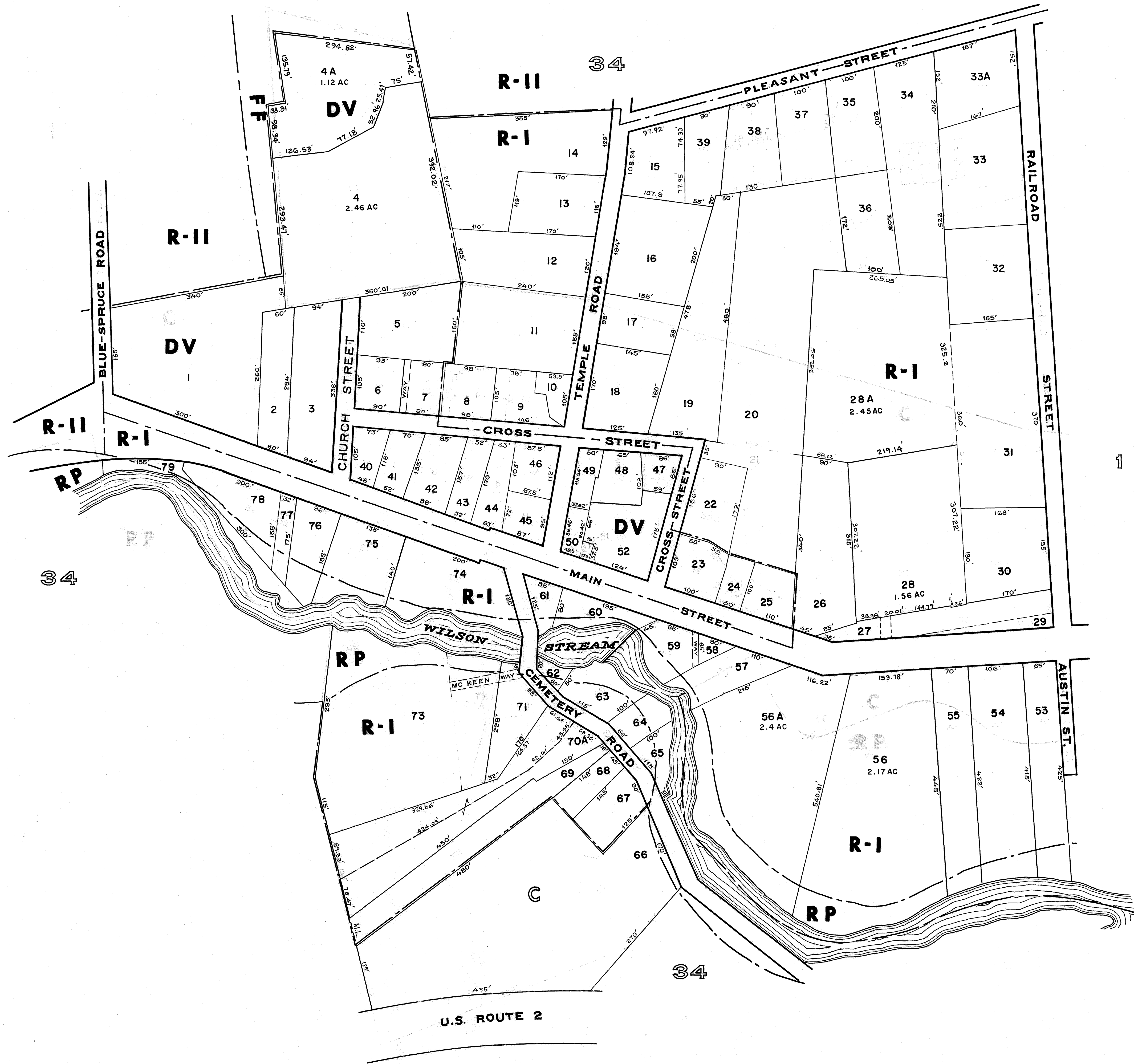
**INDEX**



FOR ASSESSMENT PURPOSES  
NOT TO BE USED FOR CONVEYANCES

ZONING AS SHOWN

PROPERTY MAP  
**TOWN OF WILTON**  
FRANKLIN COUNTY, MAINE  
JAMES W. SEWALL COMPANY OLD TOWN, MAINE  
SCALE 1 INCH = 100 FEET APRIL 1953  
REVISED BY JOHN E. O'DONNELL & ASSOCIATES AUBURN, MAINE

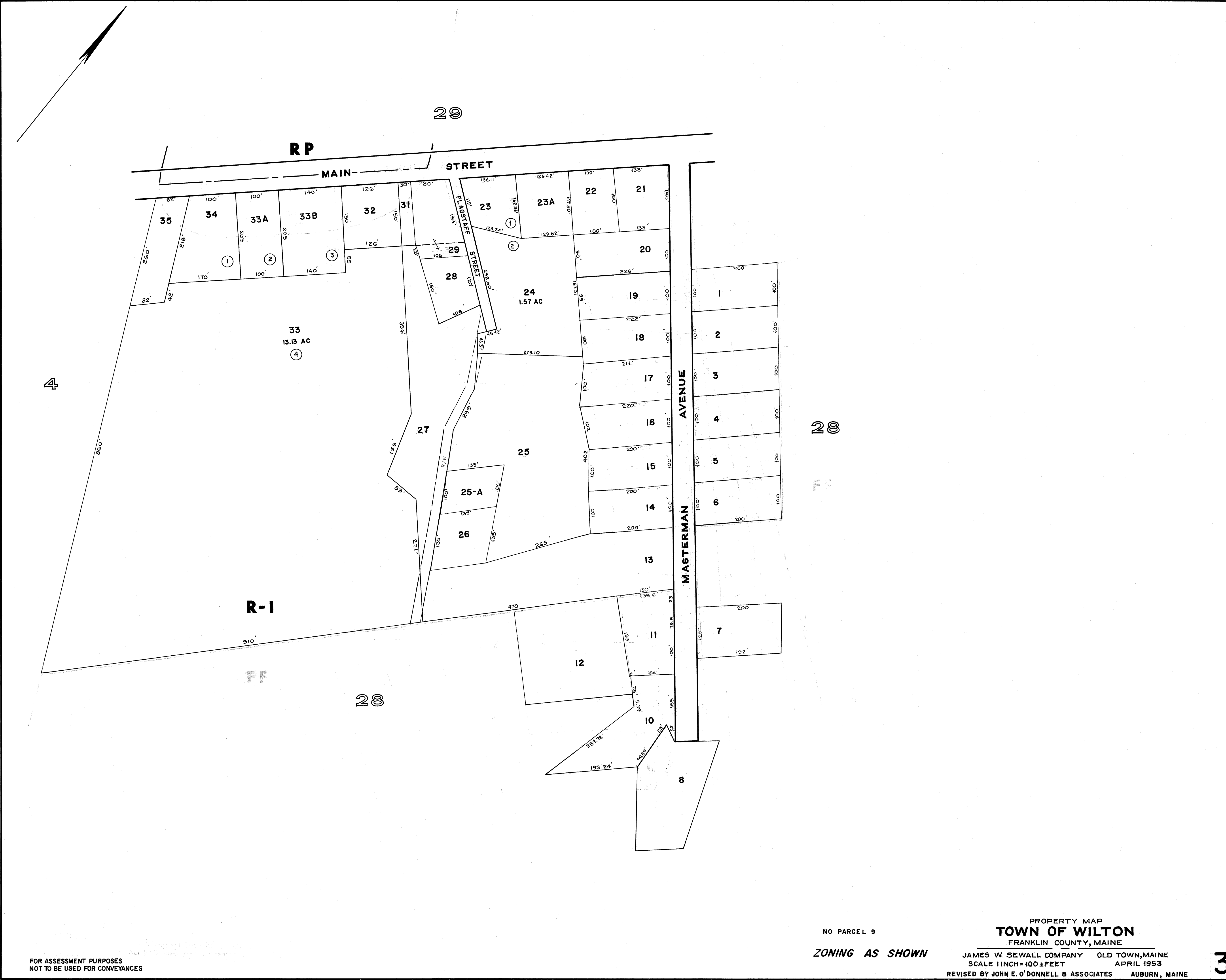


FOR ASSESSMENT PURPOSES  
NOT TO BE USED FOR CONVEYANCES

ZONING AS SHOWN

PROPERTY MAP  
**TOWN OF WILTON**  
FRANKLIN COUNTY, MAINE  
JAMES W. SEWALL COMPANY OLD TOWN, MAINE  
SCALE 1/4"=100' FEET APRIL 1953  
REVISED BY JOHN E. O'DONNELL & ASSOCIATES AUBURN, MAINE





FOR ASSESSMENT PURPOSES  
NOT TO BE USED FOR CONVEYANCES

NO PARCEL 9  
ZONING AS SHOWN

PROPERTY MAP  
**TOWN OF WILTON**  
FRANKLIN COUNTY, MAINE  
JAMES W. SEWALL COMPANY OLD TOWN, MAINE  
SCALE 1 INCH = 100 FEET APRIL 1953  
REVISED BY JOHN E. O'DONNELL & ASSOCIATES AUBURN, MAINE



FOR ASSESSMENT PURPOSES  
NOT TO BE USED FOR CONVEYANCES

28

3

ZONING AS SHOWN

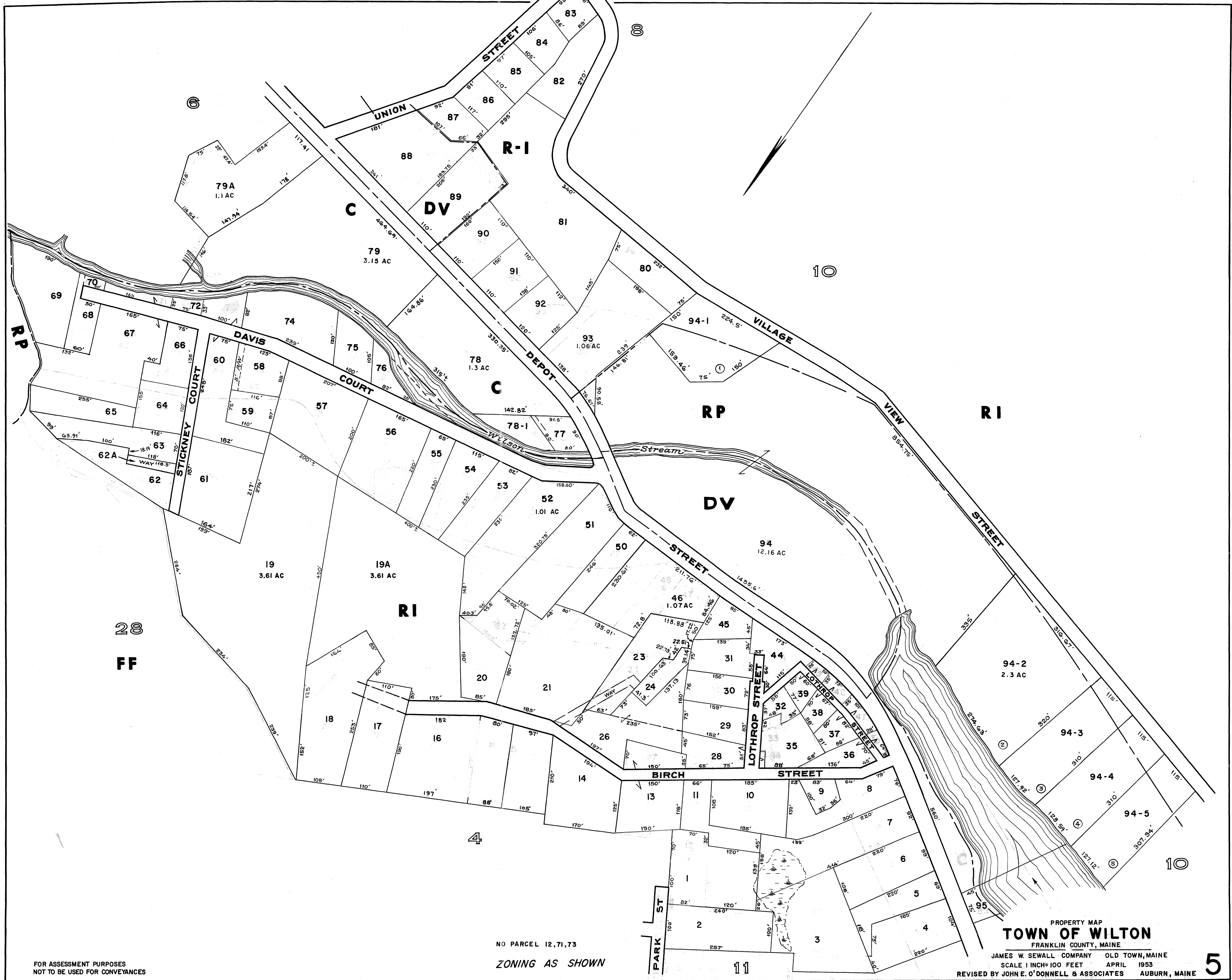
REVISED BY JOHN E. O'DONNELL & ASSOCIATES AUBURN, MAINE

JAMES W. SEWALL COMPANY  
SCALE 1 INCH=100 FEET  
OLD TOWN, MAINE  
APRIL 1953

PROPERTY MAP NO PARCEL 21  
**TOWN OF WILTON**  
FRANKLIN COUNTY, MAINE

4



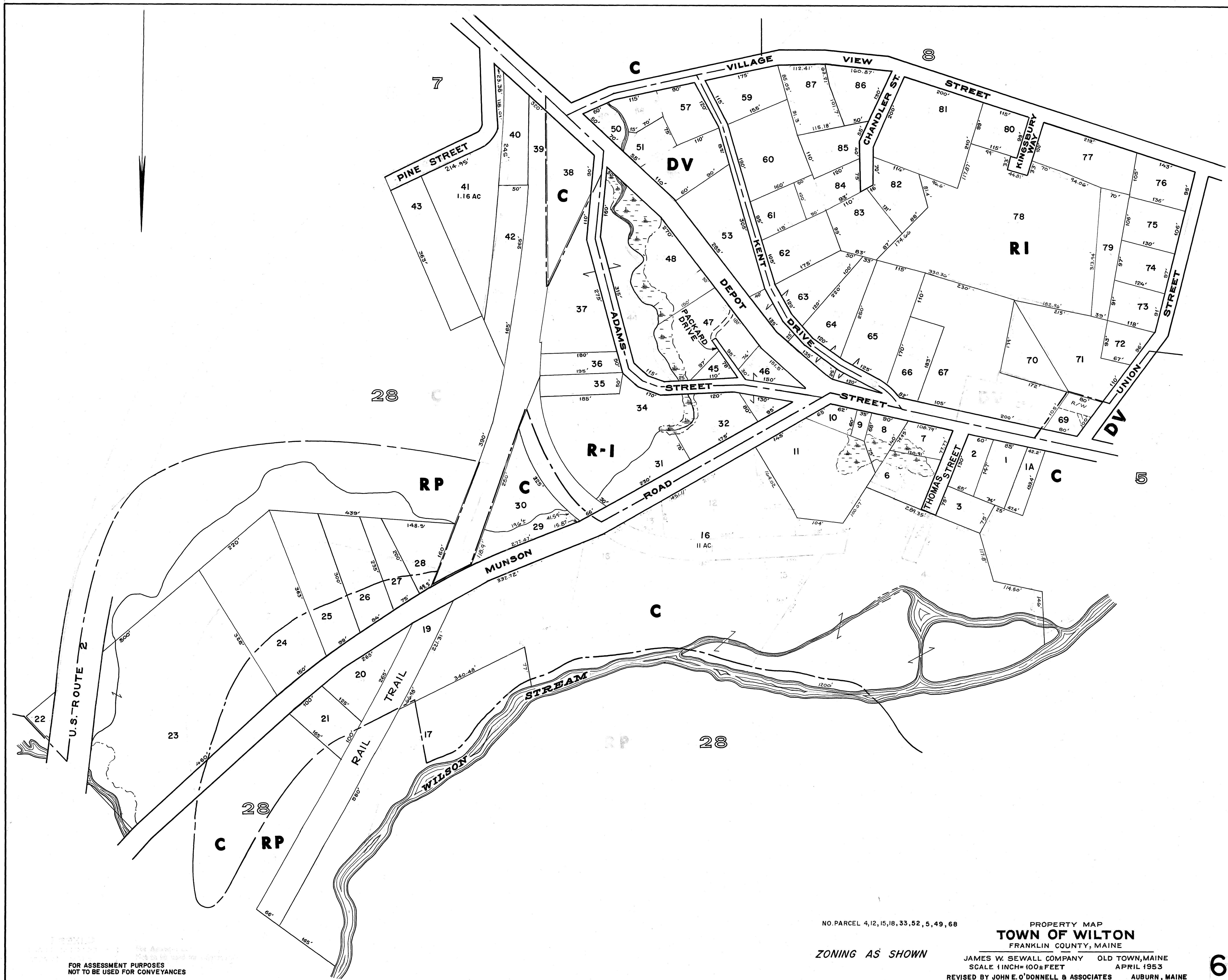


FOR ASSESSMENT PURPOSES  
NOT TO BE USED FOR CONVEYANCES

NO PARCEL 12,71,73  
ZONING AS SHOWN

PROPERTY MAP  
**TOWN OF WILTON**  
FRANKLIN COUNTY, MAINE  
JAMES W. SEWALL COMPANY OLD TOWN, MAINE  
SCALE 1 INCH=100 FEET APRIL 1953  
REVISED BY JOHN E. O'DONNELL & ASSOCIATES AUBURN, MAINE

5



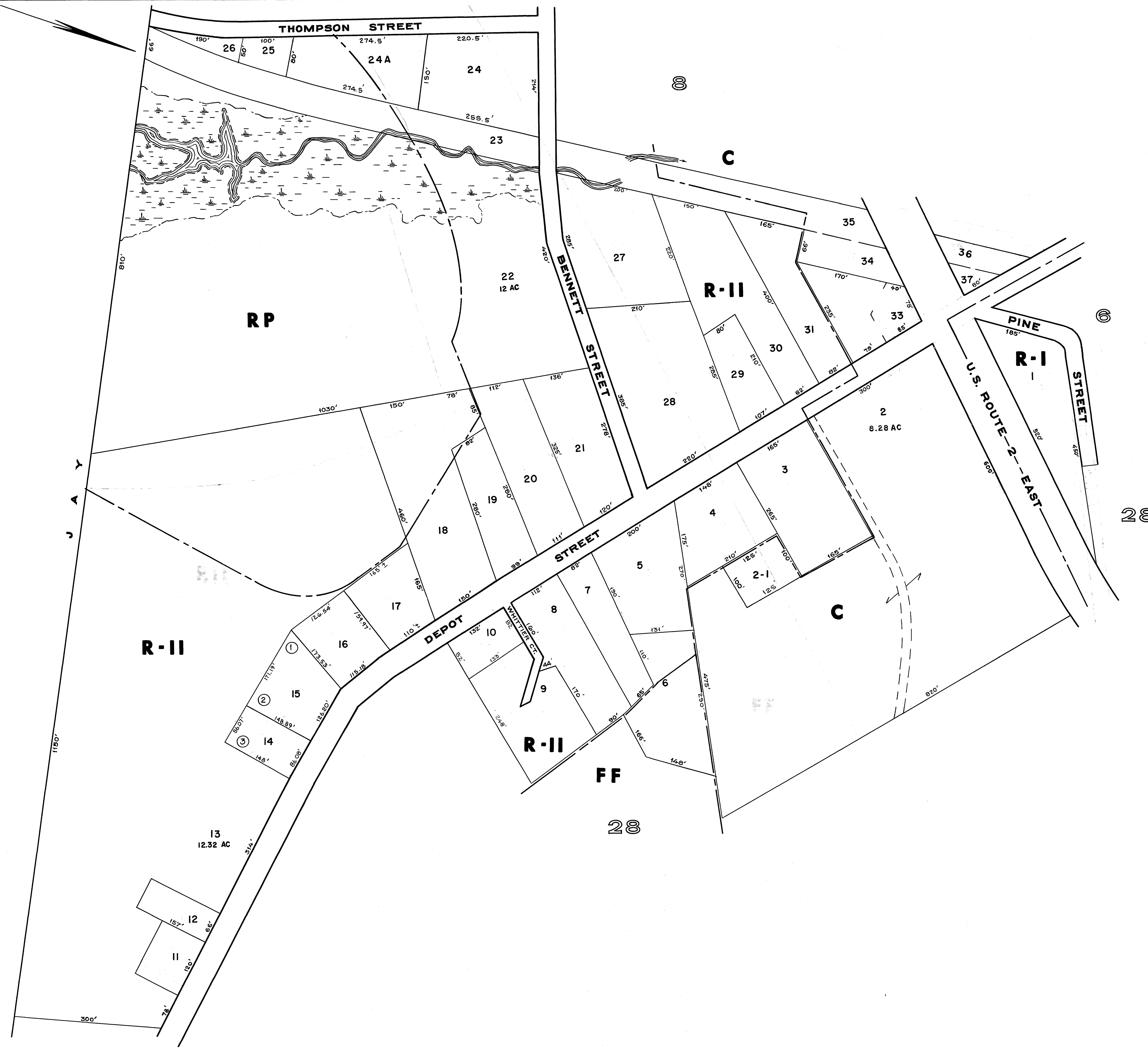
FOR ASSESSMENT PURPOSES  
NOT TO BE USED FOR CONVEYANCES

NO. PARCEL 4, 12, 15, 18, 33, 52, 5, 49, 68

ZONING AS SHOWN

PROPERTY MAP  
**TOWN OF WILTON**  
FRANKLIN COUNTY, MAINE  
JAMES W. SEWALL COMPANY OLD TOWN, MAINE  
SCALE 1 INCH = 100 ± FEET APRIL 1953  
REVISED BY JOHN E. O'DONNELL & ASSOCIATES AUBURN, MAINE





FOR ASSESSMENT PURPOSES  
NOT TO BE USED FOR CONVEYANCES

NO PARCEL 32  
ZONING AS SHOWN

PROPERTY MAP  
**TOWN OF WILTON**  
FRANKLIN COUNTY, MAINE  
JAMES W. SEWALL COMPANY OLD TOWN, MAINE  
SCALE 1 INCH = 100 FEET APRIL 1953  
REVISED BY JOHN E. O'DONNELL & ASSOCIATES AUBURN, MAINE



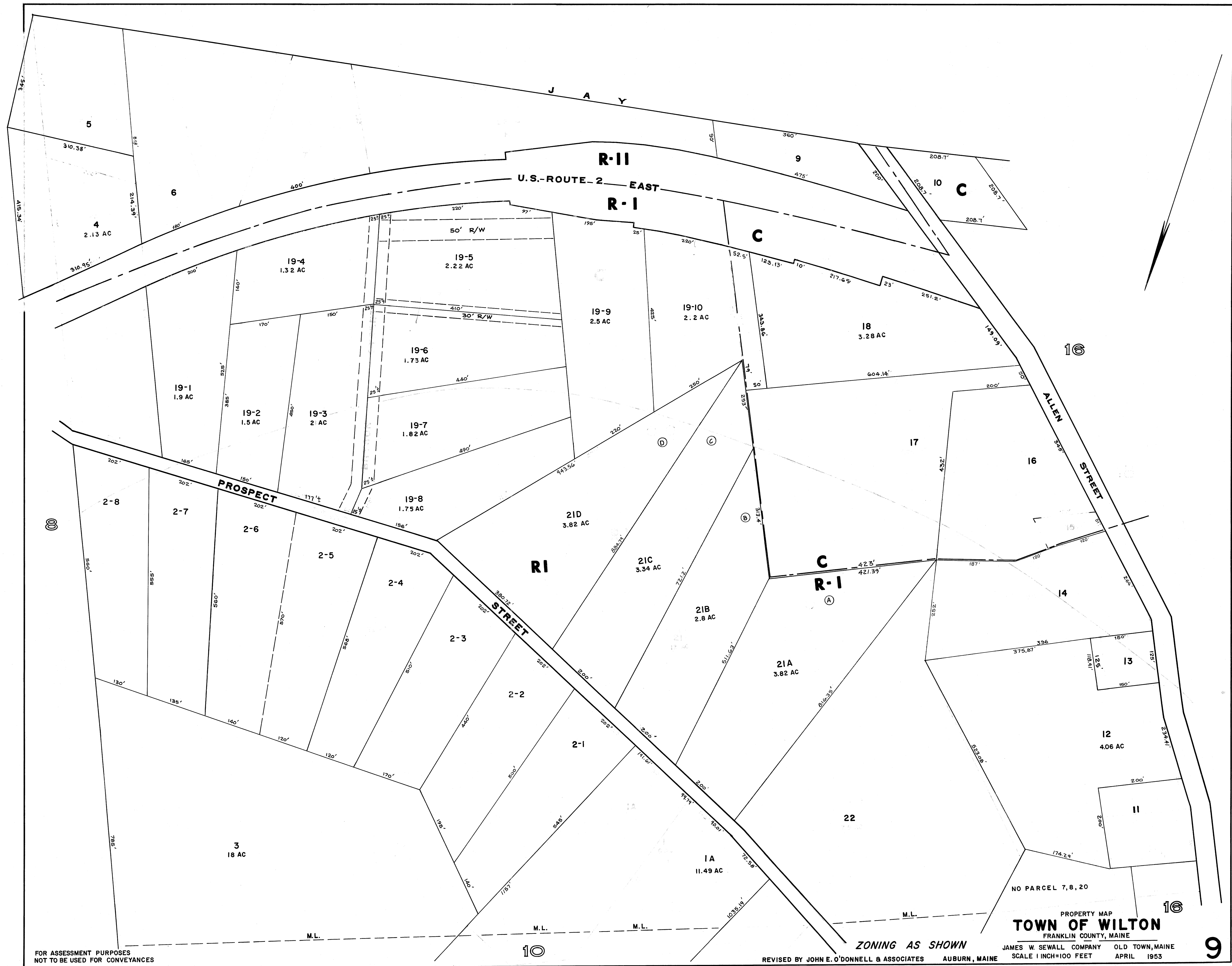


FOR ASSESSMENT PURPOSES  
NOT TO BE USED FOR CONVEYANCES

ZONING AS SHOWN

PROPERTY MAP  
**TOWN OF WILTON**  
FRANKLIN COUNTY, MAINE

JAMES W. SEWALL COMPANY OLD TOWN, MAINE  
SCALE 1 INCH = 100 FEET APRIL 1953  
REVISED BY JOHN E. O'DONNELL & ASSOCIATES AUBURN, MAINE



FOR ASSESSMENT PURPOSES  
NOT TO BE USED FOR CONVEYANCES

10

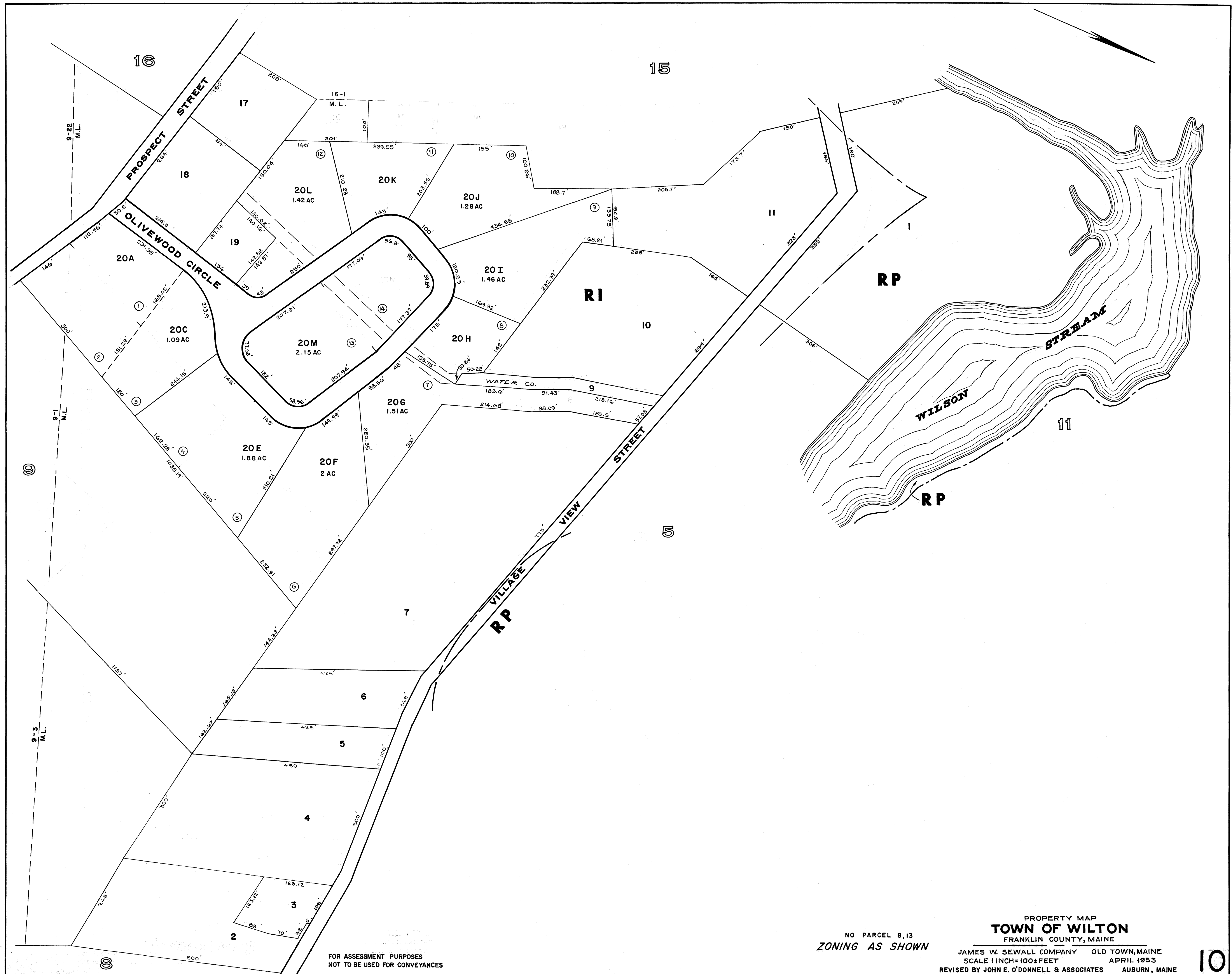
ZONING AS SHOWN

REVISED BY JOHN E. O'DONNELL & ASSOCIATES AUBURN, MAINE

NO PARCEL 7, 8, 20  
 PROPERTY MAP  
**TOWN OF WILTON**  
 FRANKLIN COUNTY, MAINE  
 JAMES W. SEWALL COMPANY OLD TOWN, MAINE  
 SCALE 1 INCH=100 FEET APRIL 1953

16

9



9-22  
M.L.

9-1  
M.L.

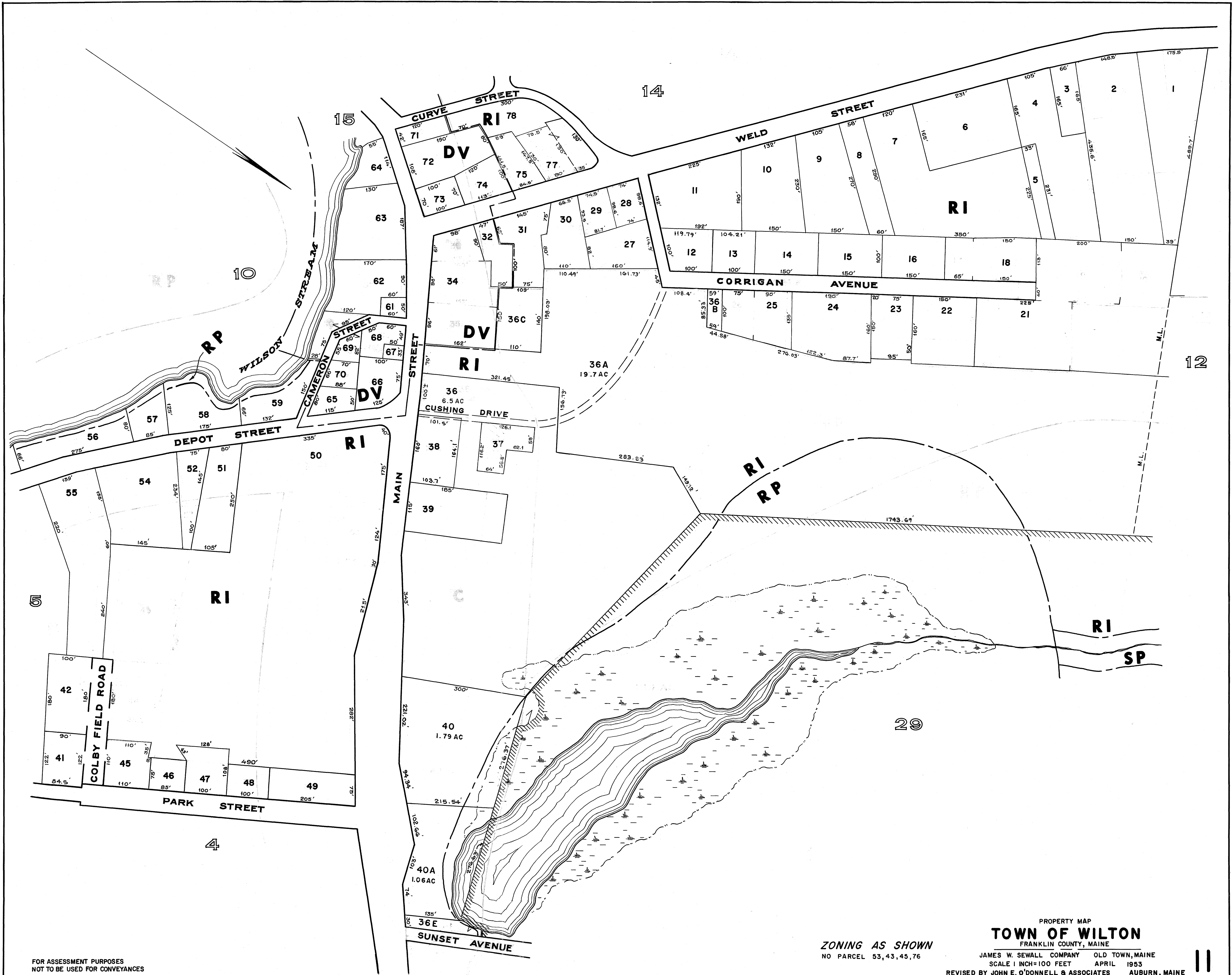
9-3  
M.L.

FOR ASSESSMENT PURPOSES  
NOT TO BE USED FOR CONVEYANCES

NO PARCEL 8,13  
ZONING AS SHOWN

PROPERTY MAP  
**TOWN OF WILTON**  
FRANKLIN COUNTY, MAINE  
JAMES W. SEWALL COMPANY OLD TOWN, MAINE  
SCALE 1 INCH = 100 ± FEET APRIL 1953  
REVISED BY JOHN E. O'DONNELL & ASSOCIATES AUBURN, MAINE

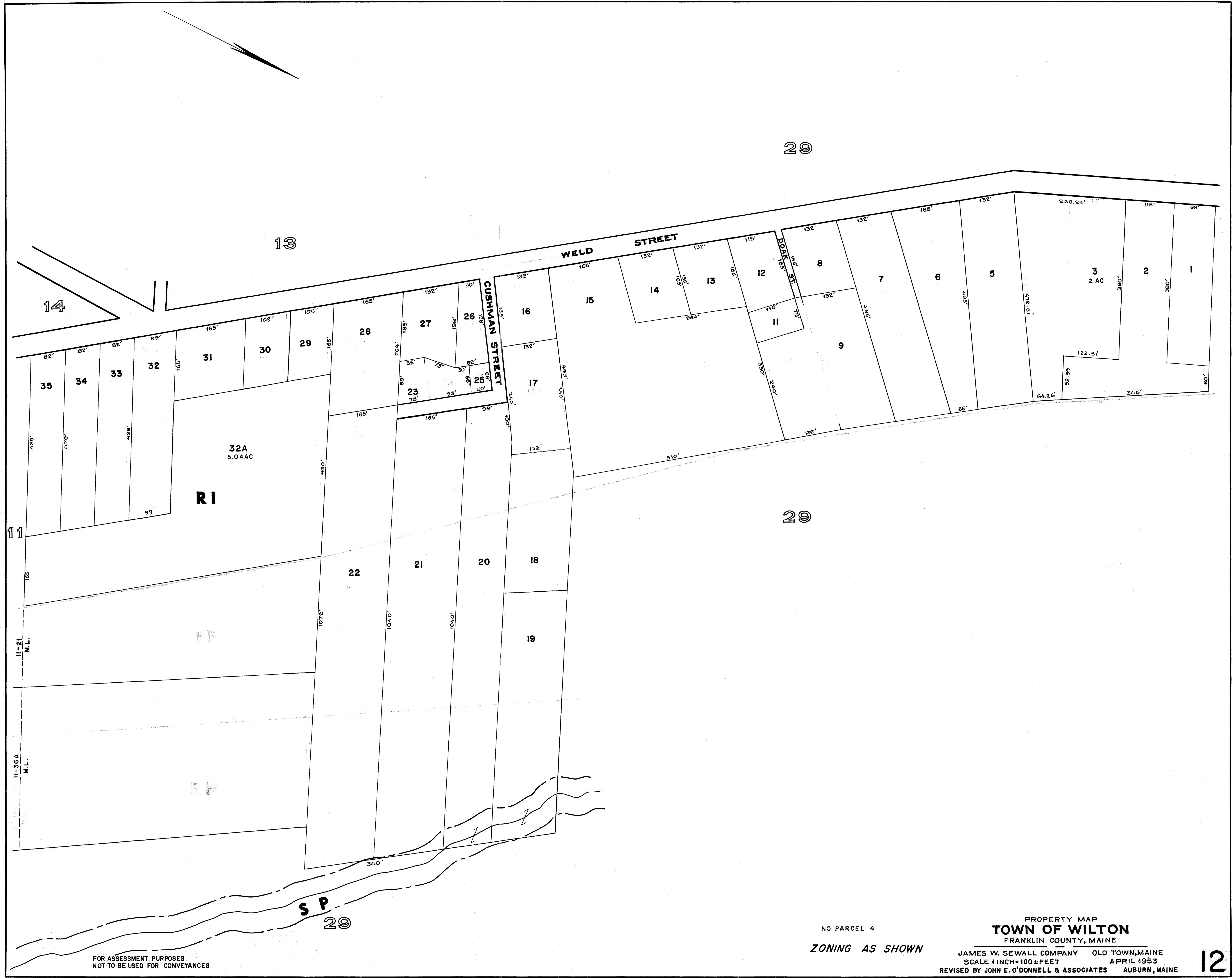




FOR ASSESSMENT PURPOSES  
NOT TO BE USED FOR CONVEYANCES

ZONING AS SHOWN  
NO PARCEL 53, 43, 45, 76

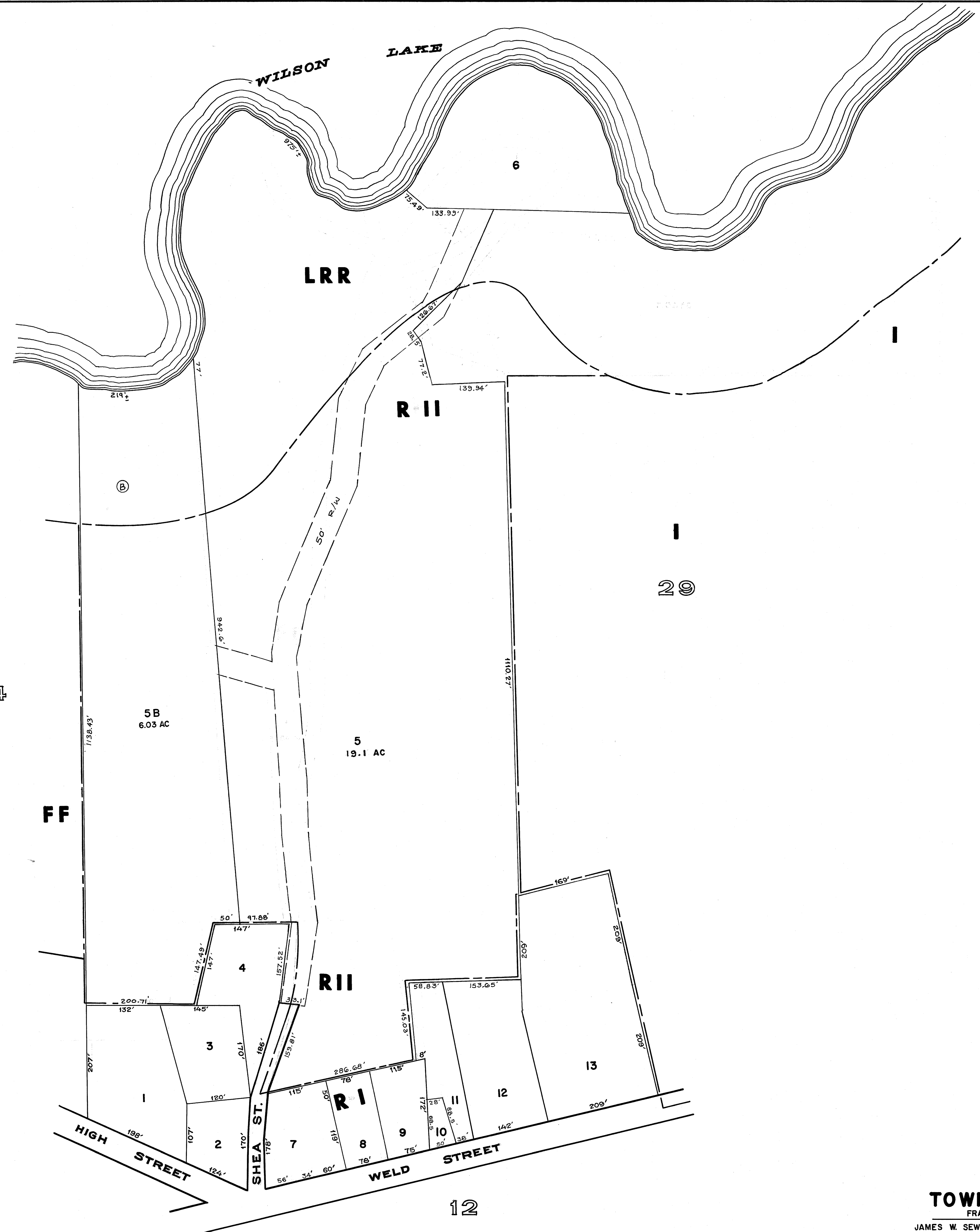
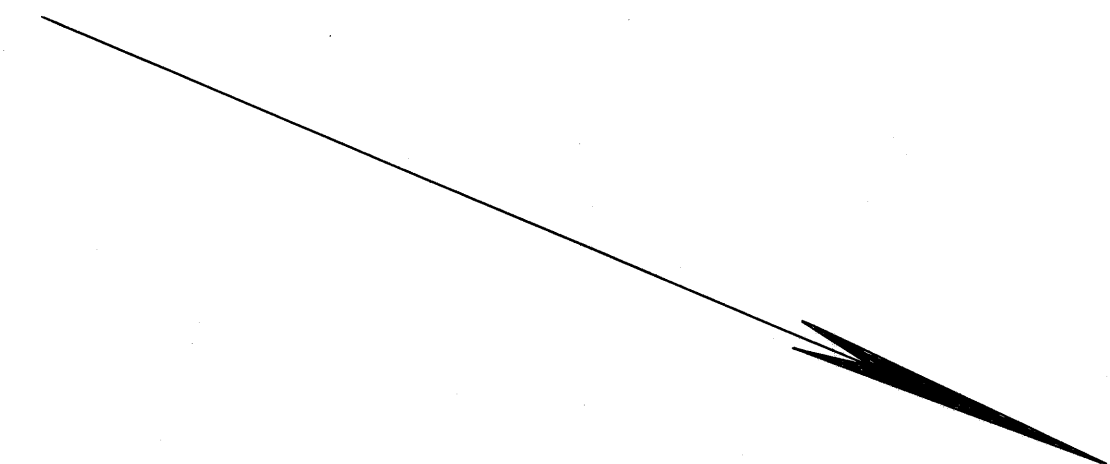
PROPERTY MAP  
**TOWN OF WILTON**  
FRANKLIN COUNTY, MAINE  
JAMES W. SEWALL COMPANY OLD TOWN, MAINE  
SCALE 1 INCH=100 FEET APRIL 1953  
REVISED BY JOHN E. O'DONNELL & ASSOCIATES AUBURN, MAINE



FOR ASSESSMENT PURPOSES  
NOT TO BE USED FOR CONVEYANCES

NO PARCEL 4  
ZONING AS SHOWN

PROPERTY MAP  
**TOWN OF WILTON**  
FRANKLIN COUNTY, MAINE  
JAMES W. SEWALL COMPANY OLD TOWN, MAINE  
SCALE 1 INCH = 100 FEET APRIL 1953  
REVISED BY JOHN E. O'DONNELL & ASSOCIATES AUBURN, MAINE

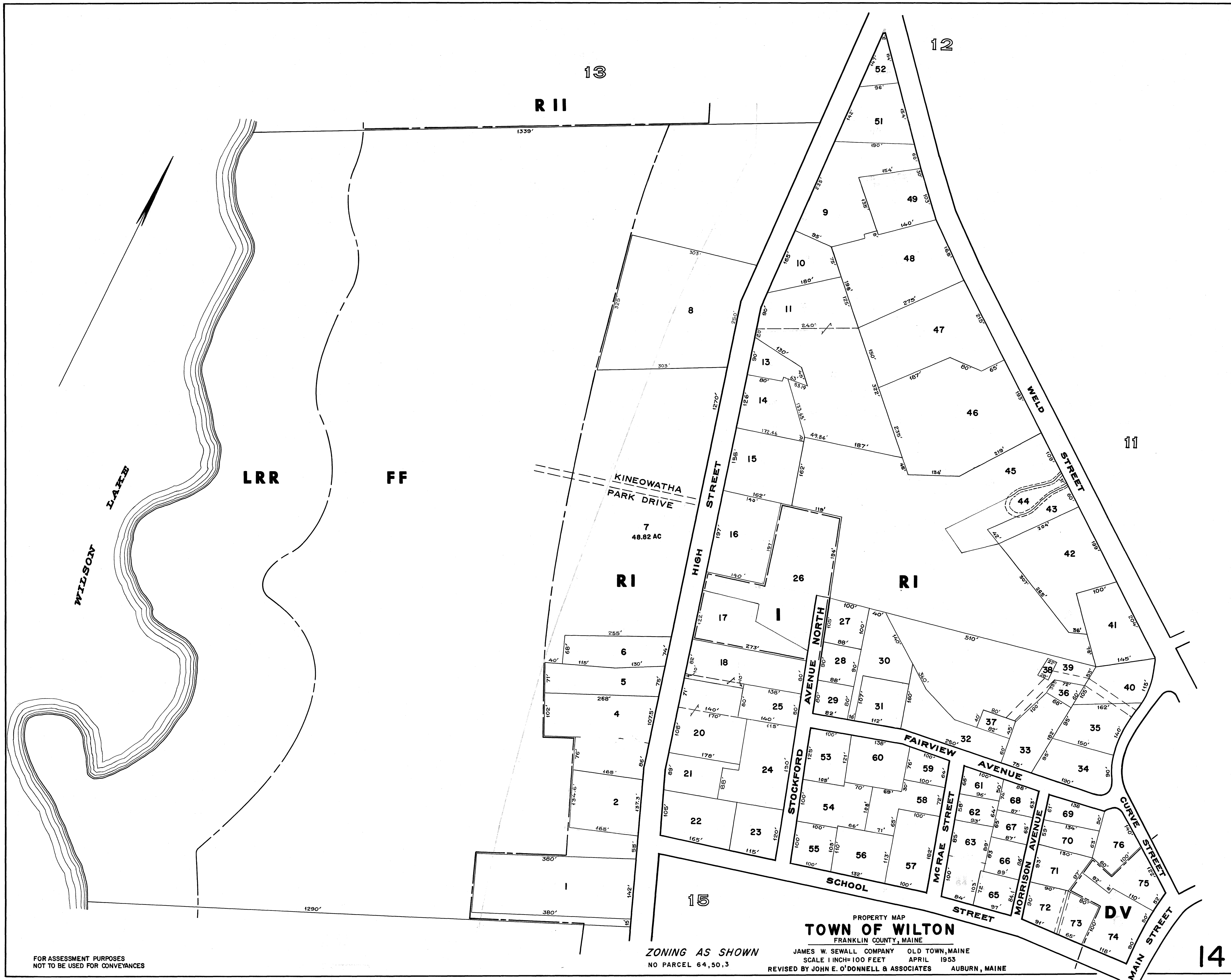


FOR ASSESSMENT PURPOSES  
NOT TO BE USED FOR CONVEYANCES

PROPERTY MAP  
**TOWN OF WILTON**  
FRANKLIN COUNTY, MAINE

JAMES W. SEWALL COMPANY OLD TOWN, MAINE  
SCALE 1 INCH=100 FEET APRIL 1953  
REVISED BY JOHN E. O'DONNELL & ASSOCIATES AUBURN, MAINE





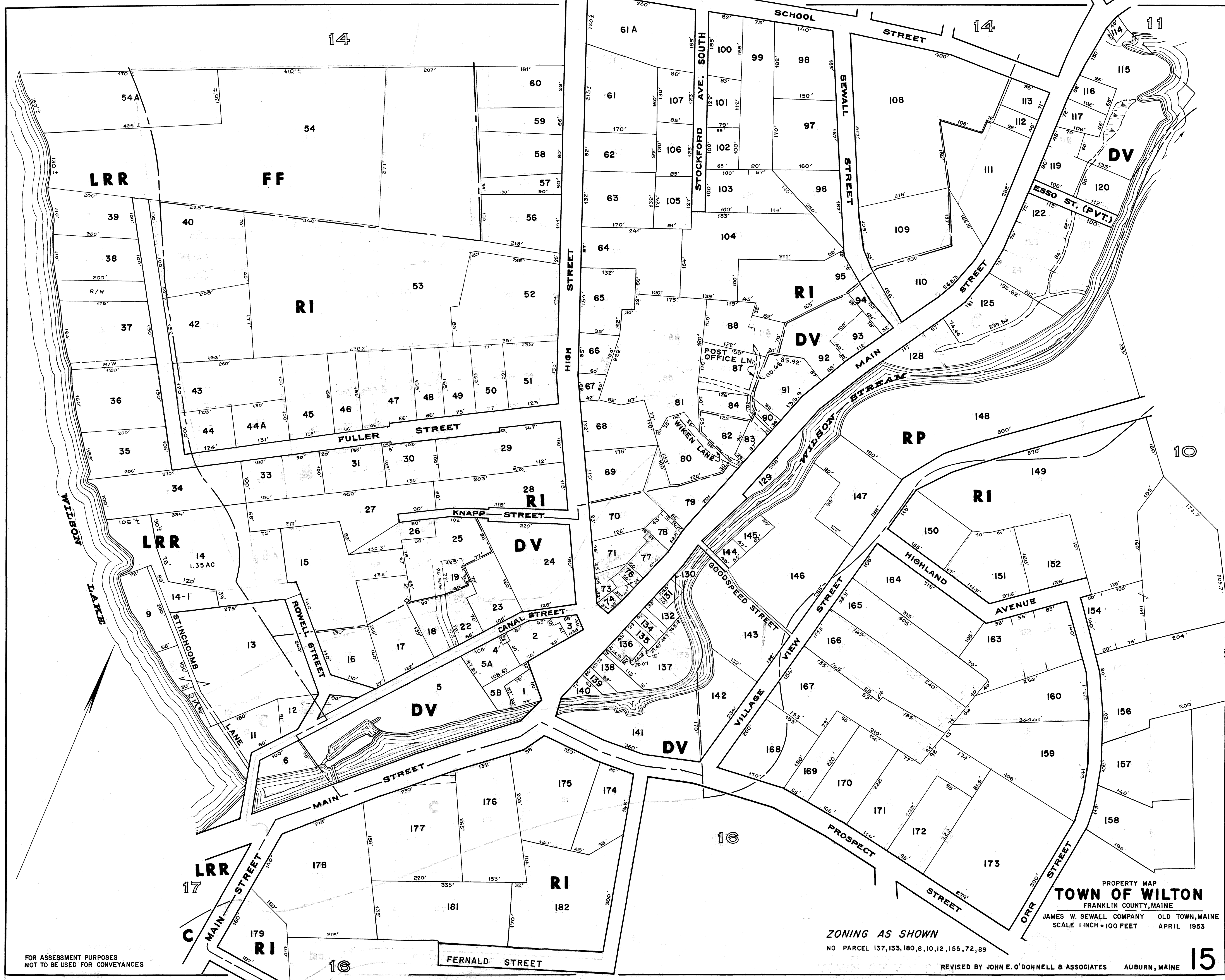
FOR ASSESSMENT PURPOSES  
NOT TO BE USED FOR CONVEYANCES

ZONING AS SHOWN  
NO PARCEL 64,50,3

PROPERTY MAP  
**TOWN OF WILTON**  
FRANKLIN COUNTY, MAINE

JAMES W. SEWALL COMPANY OLD TOWN, MAINE  
SCALE 1 INCH=100 FEET APRIL 1953  
REVISED BY JOHN E. O'DONNELL & ASSOCIATES AUBURN, MAINE

14



FOR ASSESSMENT PURPOSES  
NOT TO BE USED FOR CONVEYANCES

ZONING AS SHOWN  
NO PARCEL 137, 133, 180, 8, 10, 12, 155, 72, 89

PROPERTY MAP  
**TOWN OF WILTON**  
FRANKLIN COUNTY, MAINE  
JAMES W. SEWALL COMPANY OLD TOWN, MAINE  
SCALE 1 INCH = 100 FEET APRIL 1953

REVISED BY JOHN E. O'DONNELL & ASSOCIATES AUBURN, MAINE



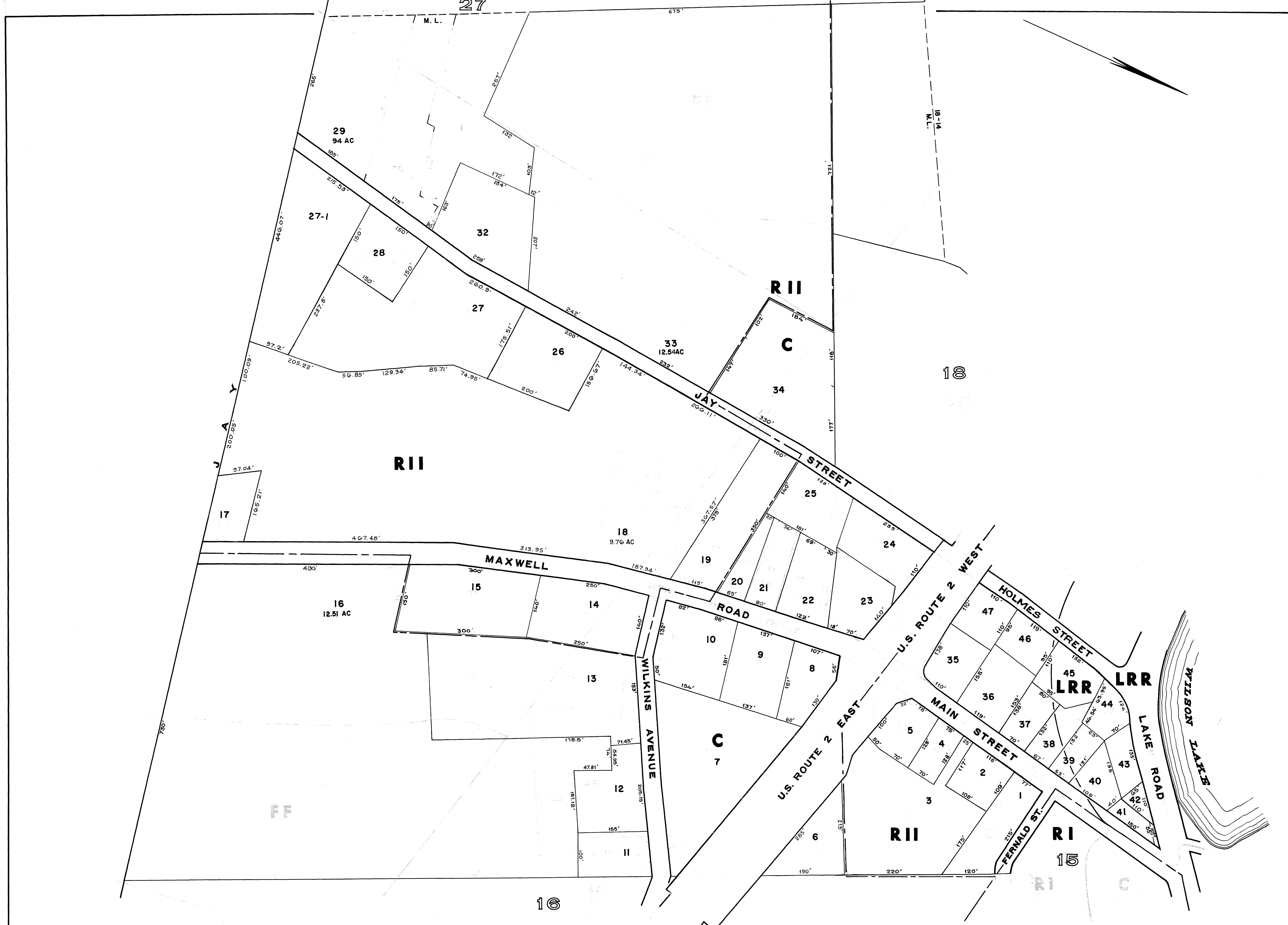


FOR ASSESSMENT PURPOSES  
NOT TO BE USED FOR CONVEYANCES

ZONING AS SHOWN

PROPERTY MAP  
**TOWN OF WILTON**  
FRANKLIN COUNTY, MAINE  
JAMES W. SEWALL COMPANY OLD TOWN, MAINE  
SCALE 1 INCH = 100 FEET APRIL 1953  
REVISED BY JOHN E. O'DONNELL & ASSOCIATES AUBURN, MAINE

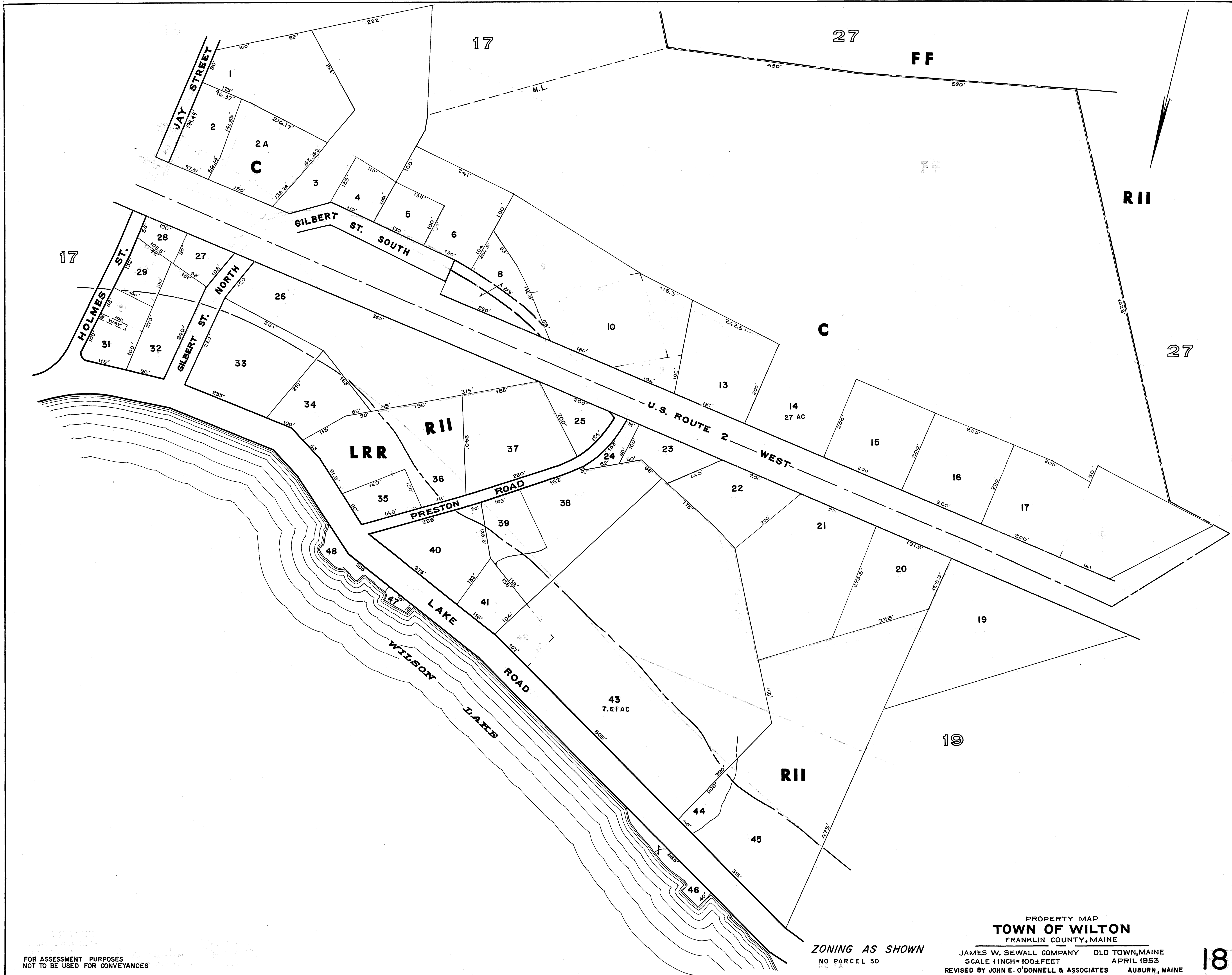




FOR ASSESSMENT PURPOSES  
NOT TO BE USED FOR CONVEYANCES

ZONING AS SHOWN

NO PARCEL 30,31  
PROPERTY MAP  
**TOWN OF WILTON**  
FRANKLIN COUNTY, MAINE  
JAMES W. SEWALL COMPANY OLD TOWN, MAINE  
SCALE 1 INCH = 100 FEET APRIL 1953  
REVISED BY JOHN E. O'DONNELL & ASSOCIATES AUBURN, MAINE



FOR ASSESSMENT PURPOSES  
NOT TO BE USED FOR CONVEYANCES

ZONING AS SHOWN  
NO PARCEL 30

PROPERTY MAP  
**TOWN OF WILTON**  
FRANKLIN COUNTY, MAINE  
JAMES W. SEWALL COMPANY OLD TOWN, MAINE  
SCALE 1 INCH = 100 ± FEET APRIL 1953  
REVISED BY JOHN E. O'DONNELL & ASSOCIATES AUBURN, MAINE

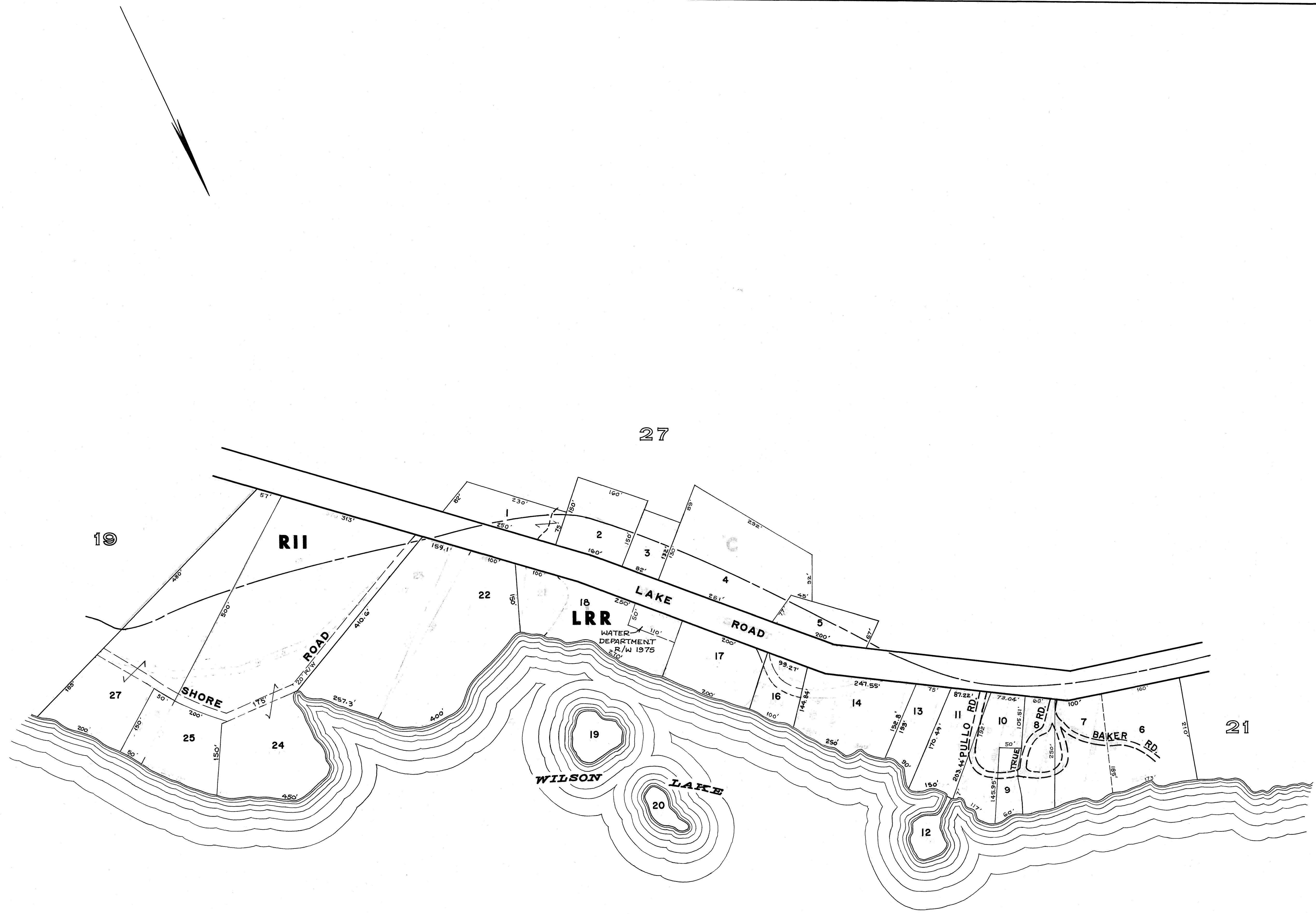


FOR ASSESSMENT PURPOSES  
NOT TO BE USED FOR CONVEYANCES

ZONING AS SHOWN

PROPERTY MAP  
**TOWN OF WILTON**  
FRANKLIN COUNTY, MAINE  
JAMES W. SEWALL COMPANY OLD TOWN, MAINE  
SCALE 1 INCH = 100 FEET APRIL 1953  
REVISED BY JOHN E. O'DONNELL & ASSOCIATES AUBURN, MAINE

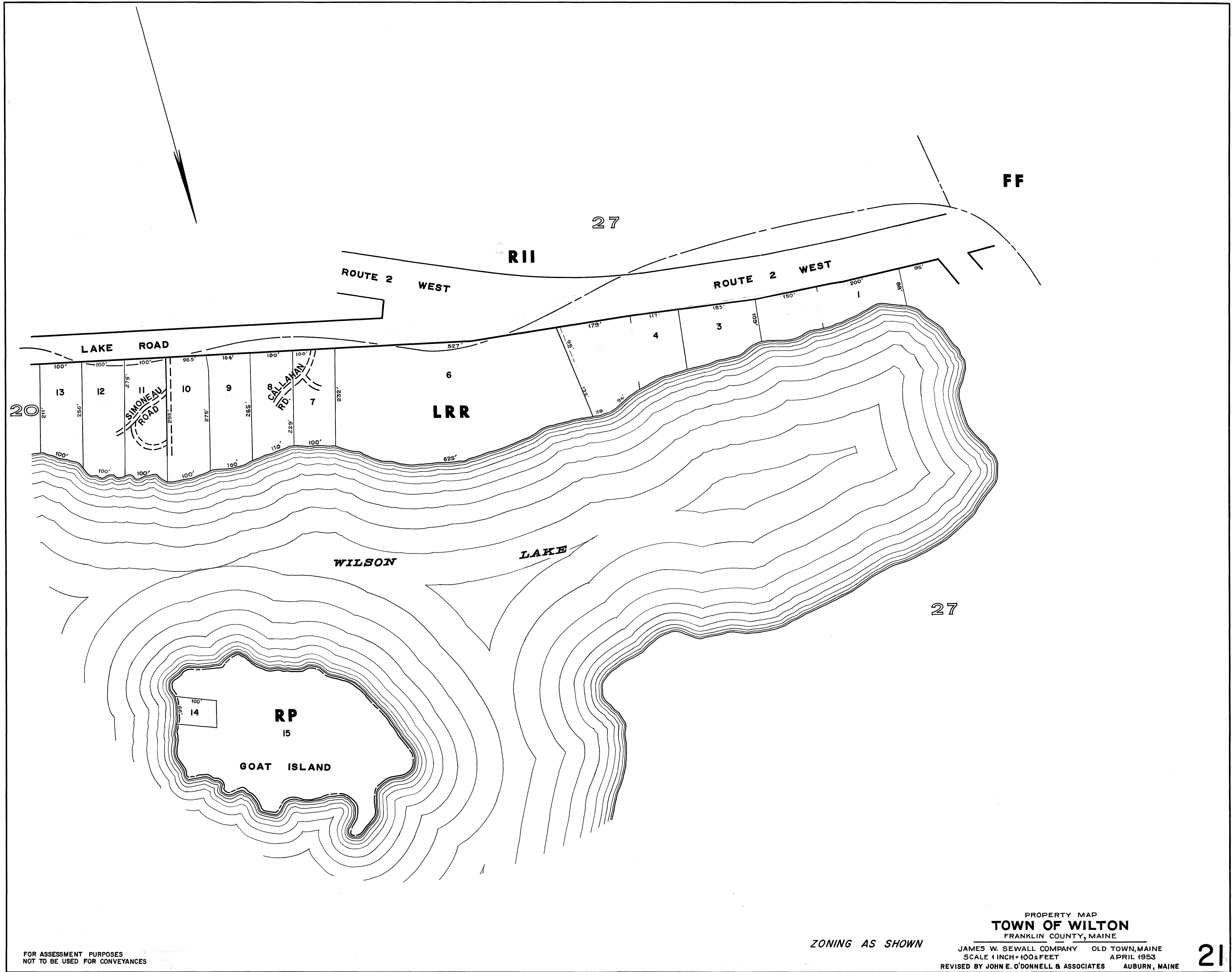




FOR ASSESSMENT PURPOSES  
 NOT TO BE USED FOR CONVEYANCES

ZONING AS SHOWN

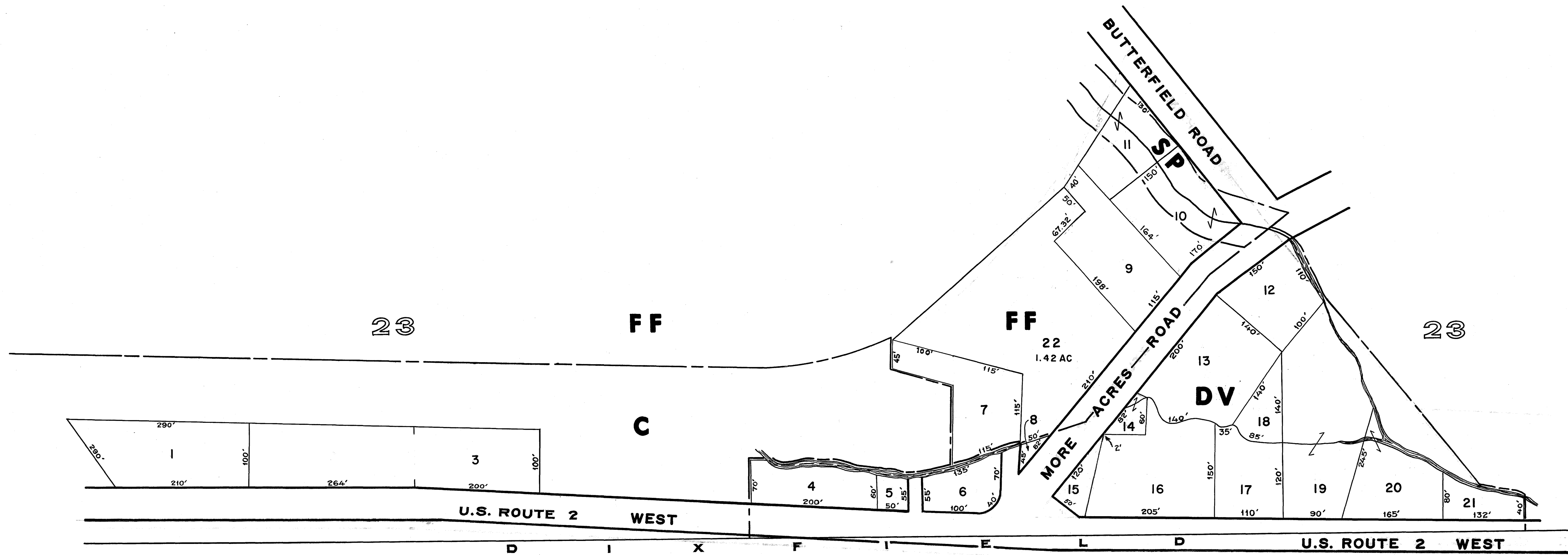
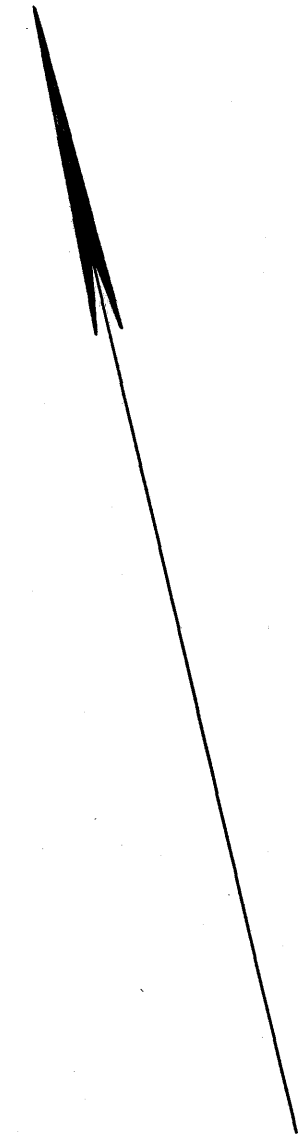
PROPERTY MAP  
**TOWN OF WILTON**  
 FRANKLIN COUNTY, MAINE  
 JAMES W. SEWALL COMPANY OLD TOWN, MAINE  
 SCALE 1 INCH = 100 ± FEET APRIL 1953  
 REVISED BY JOHN E. O'DONNELL & ASSOCIATES AUBURN, MAINE



FOR ASSESSMENT PURPOSES  
NOT TO BE USED FOR CONVEYANCES

ZONING AS SHOWN

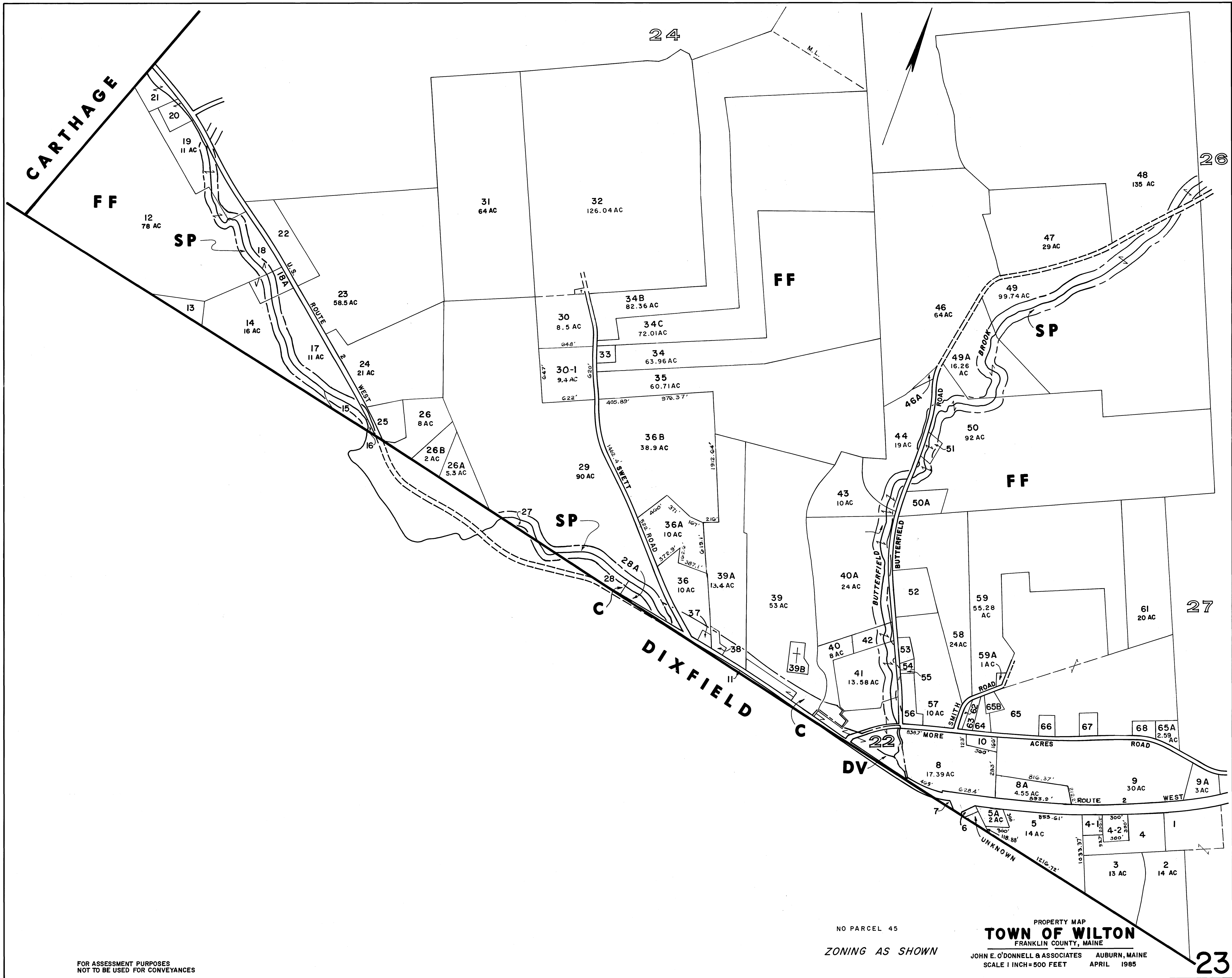
PROPERTY MAP  
**TOWN OF WILTON**  
FRANKLIN COUNTY, MAINE  
JAMES W. SEWALL COMPANY OLD TOWN, MAINE  
SCALE 1 INCH = 100 ± FEET APRIL 1953  
REVISED BY JOHN E. O'DONNELL & ASSOCIATES AUBURN, MAINE



FOR ASSESSMENT PURPOSES  
NOT TO BE USED FOR CONVEYANCES

ZONING AS SHOWN

PROPERTY MAP  
**TOWN OF WILTON**  
FRANKLIN COUNTY, MAINE  
JAMES W. SEWALL COMPANY OLD TOWN, MAINE  
SCALE 1 INCH = 100 FEET APRIL 1953  
REVISED BY JOHN E. O'DONNELL & ASSOCIATES AUBURN, MAINE



FOR ASSESSMENT PURPOSES  
NOT TO BE USED FOR CONVEYANCES

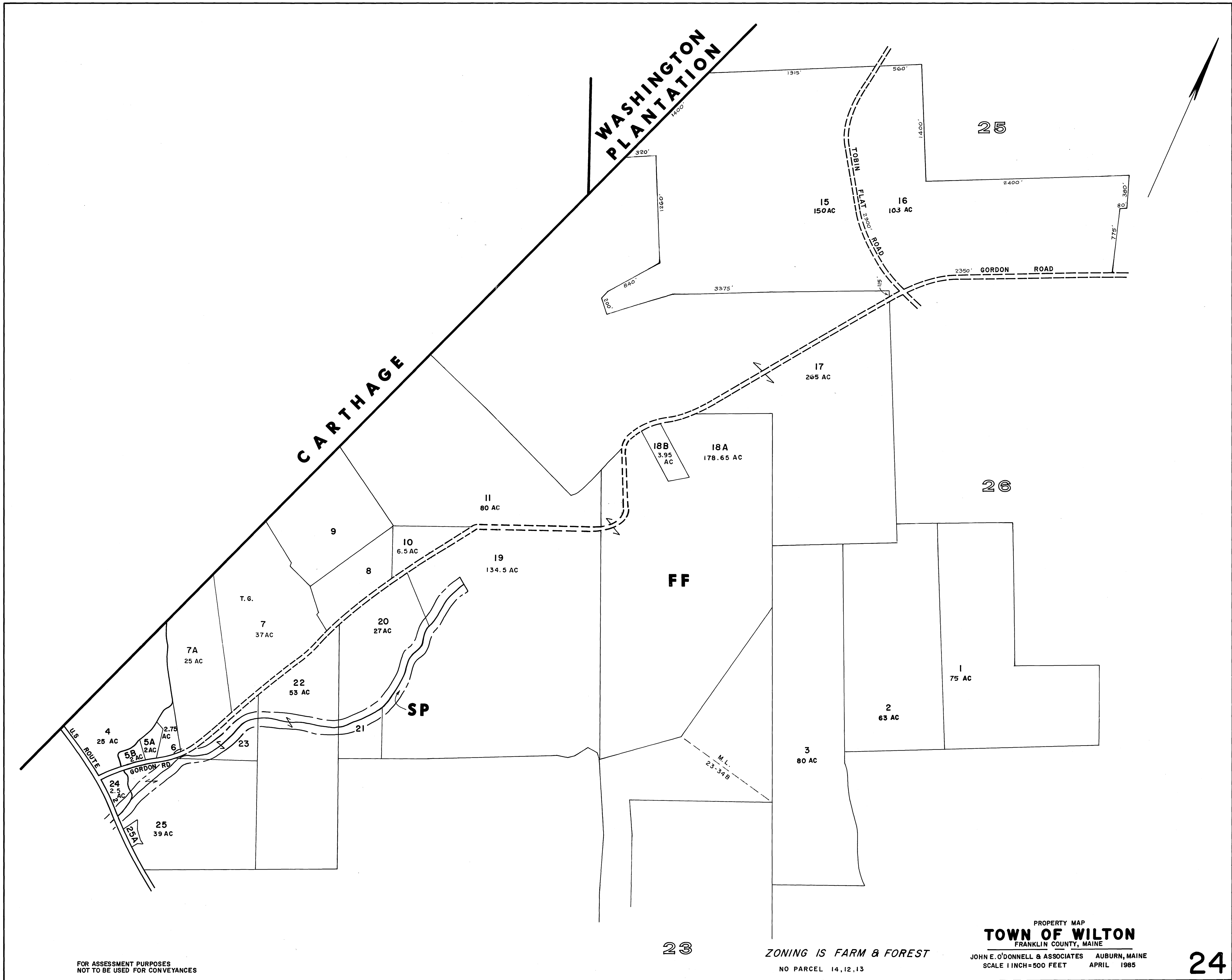
NO PARCEL 45

ZONING AS SHOWN

PROPERTY MAP  
**TOWN OF WILTON**  
FRANKLIN COUNTY, MAINE

JOHN E. O'DONNELL & ASSOCIATES AUBURN, MAINE  
SCALE 1 INCH = 500 FEET APRIL 1985

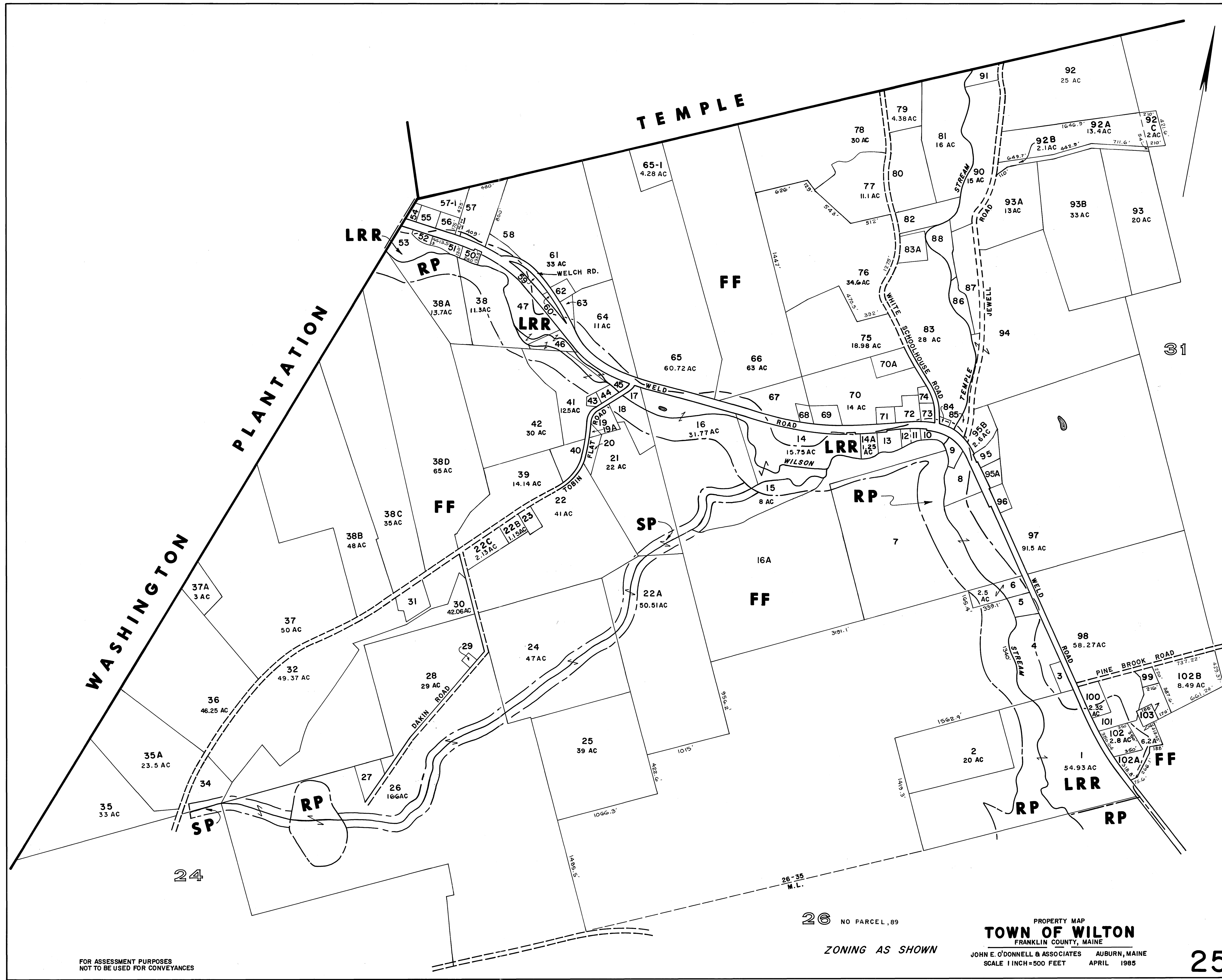




FOR ASSESSMENT PURPOSES  
NOT TO BE USED FOR CONVEYANCES

**ZONING IS FARM & FOREST**  
NO PARCEL 14, 12, 13

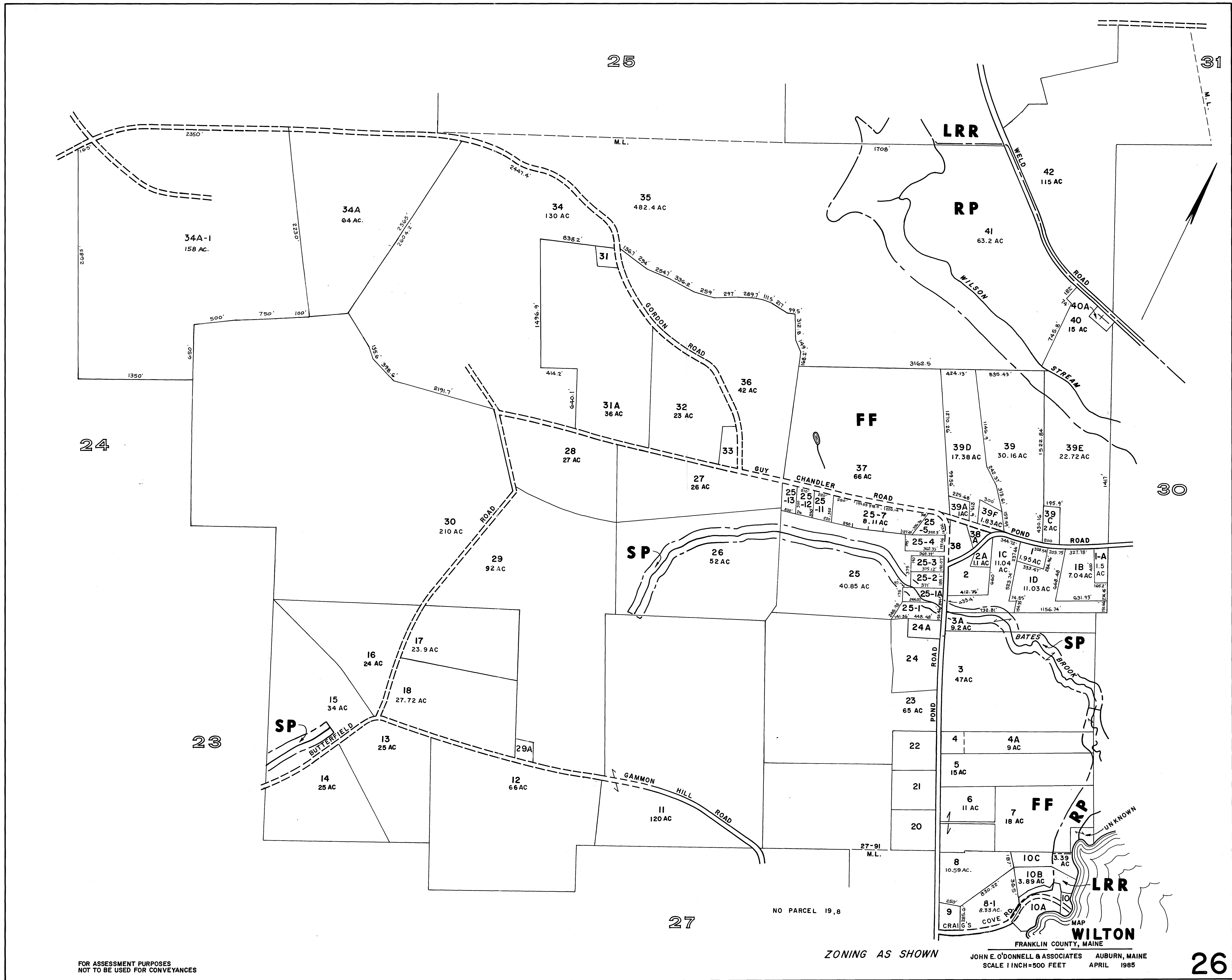
PROPERTY MAP  
**TOWN OF WILTON**  
FRANKLIN COUNTY, MAINE  
JOHN E. O'DONNELL & ASSOCIATES AUBURN, MAINE  
SCALE 1 INCH=500 FEET APRIL 1985



FOR ASSESSMENT PURPOSES  
NOT TO BE USED FOR CONVEYANCES

26 NO PARCEL, 89  
ZONING AS SHOWN

PROPERTY MAP  
**TOWN OF WILTON**  
FRANKLIN COUNTY, MAINE  
JOHN E. O'DONNELL & ASSOCIATES AUBURN, MAINE  
SCALE 1 INCH=500 FEET APRIL 1985



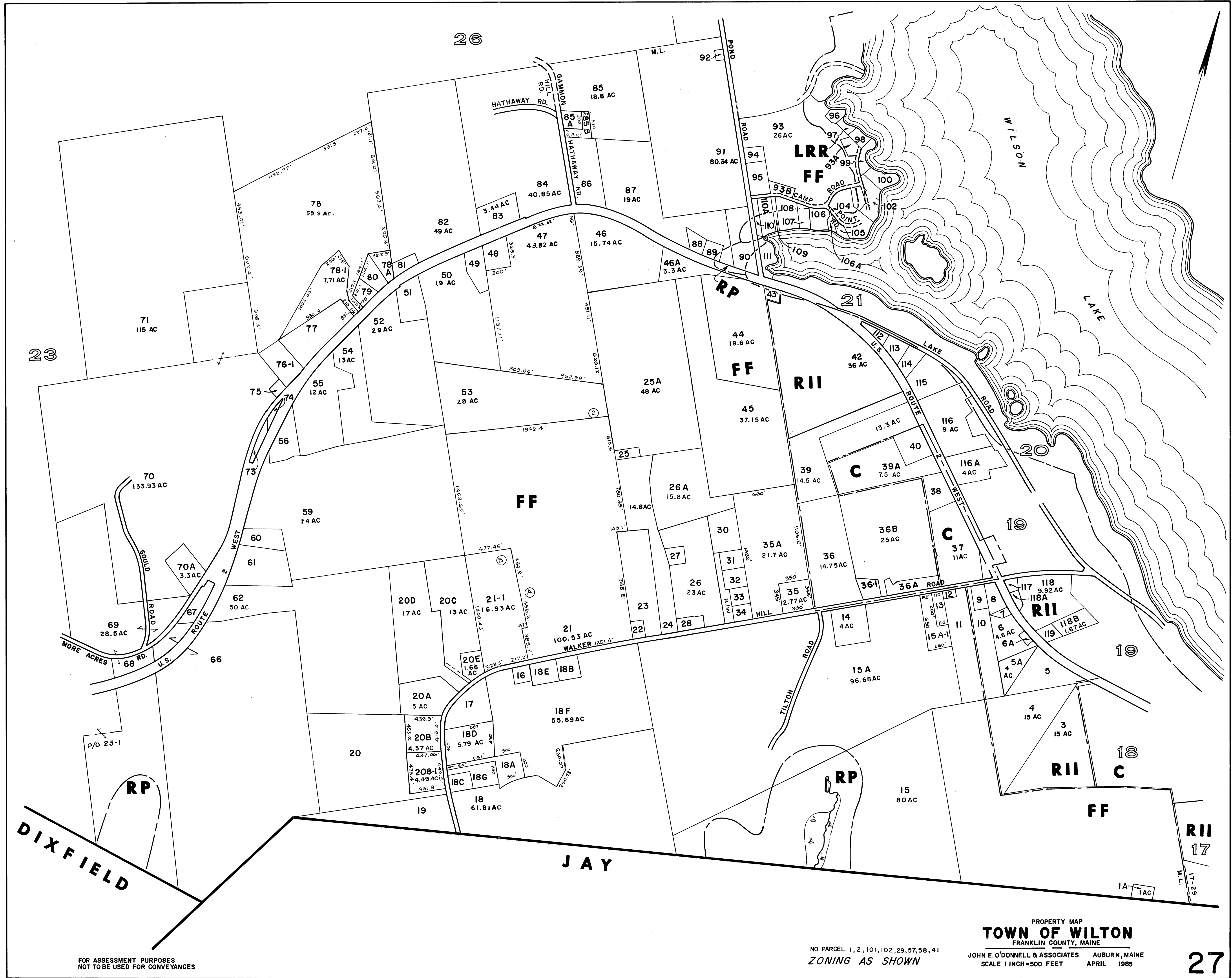
FOR ASSESSMENT PURPOSES  
NOT TO BE USED FOR CONVEYANCES

NO PARCEL 19, 8

ZONING AS SHOWN

FRANKLIN COUNTY, MAINE  
JOHN E. O'DONNELL & ASSOCIATES AUBURN, MAINE  
SCALE 1 INCH=500 FEET APRIL 1985

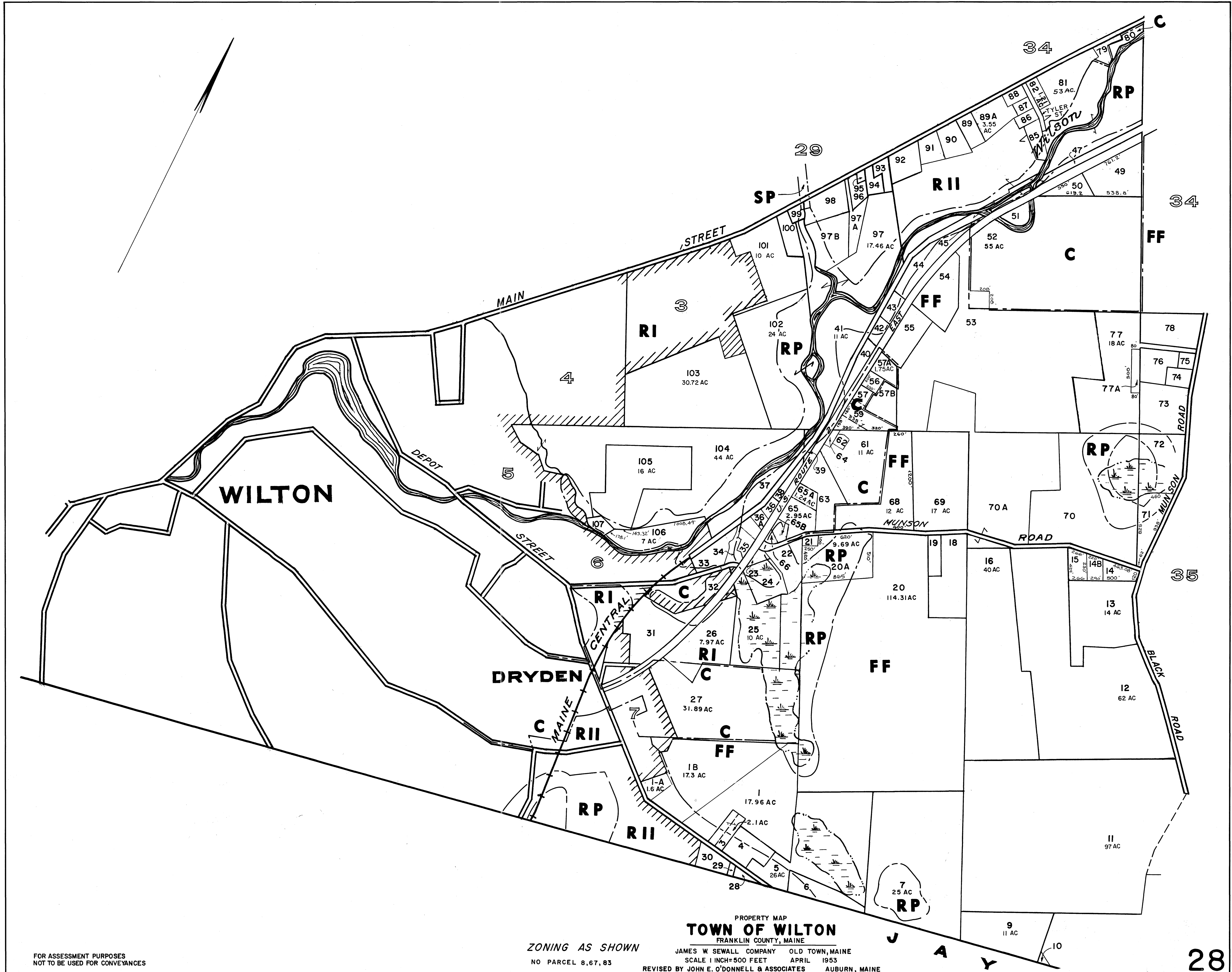




FOR ASSESSMENT PURPOSES  
NOT TO BE USED FOR CONVEYANCES

NO PARCEL 1, 2, 101, 102, 29, 57, 58, 41  
ZONING AS SHOWN

PROPERTY MAP  
**TOWN OF WILTON**  
FRANKLIN COUNTY, MAINE  
JOHN E. O'DONNELL & ASSOCIATES AUBURN, MAINE  
SCALE 1 INCH = 500 FEET APRIL 1985

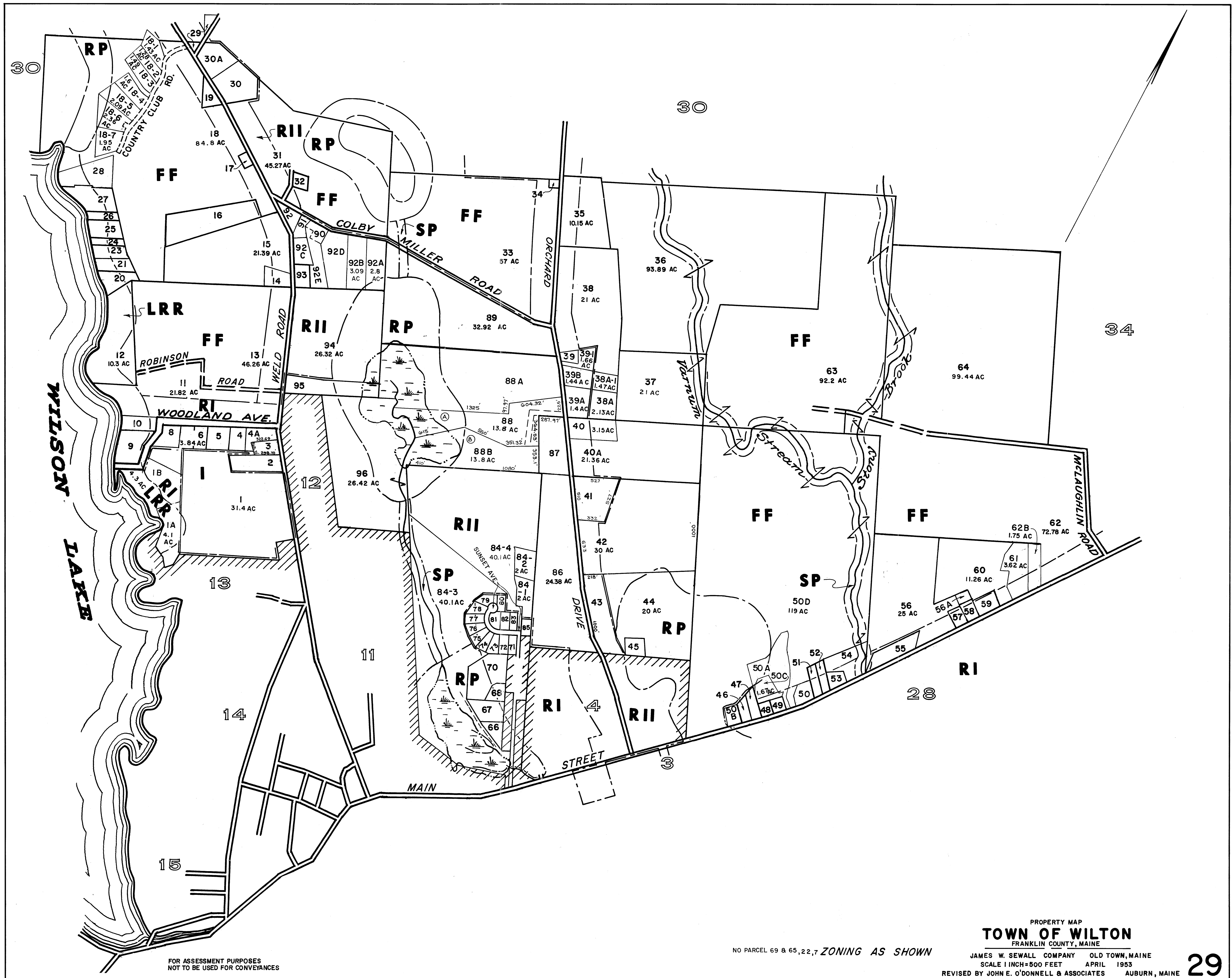


FOR ASSESSMENT PURPOSES  
NOT TO BE USED FOR CONVEYANCES

ZONING AS SHOWN  
NO PARCEL 8, 67, 83

PROPERTY MAP  
**TOWN OF WILTON**  
FRANKLIN COUNTY, MAINE  
JAMES W. SEWALL COMPANY OLD TOWN, MAINE  
SCALE 1 INCH=500 FEET APRIL 1953  
REVISED BY JOHN E. O'DONNELL & ASSOCIATES AUBURN, MAINE



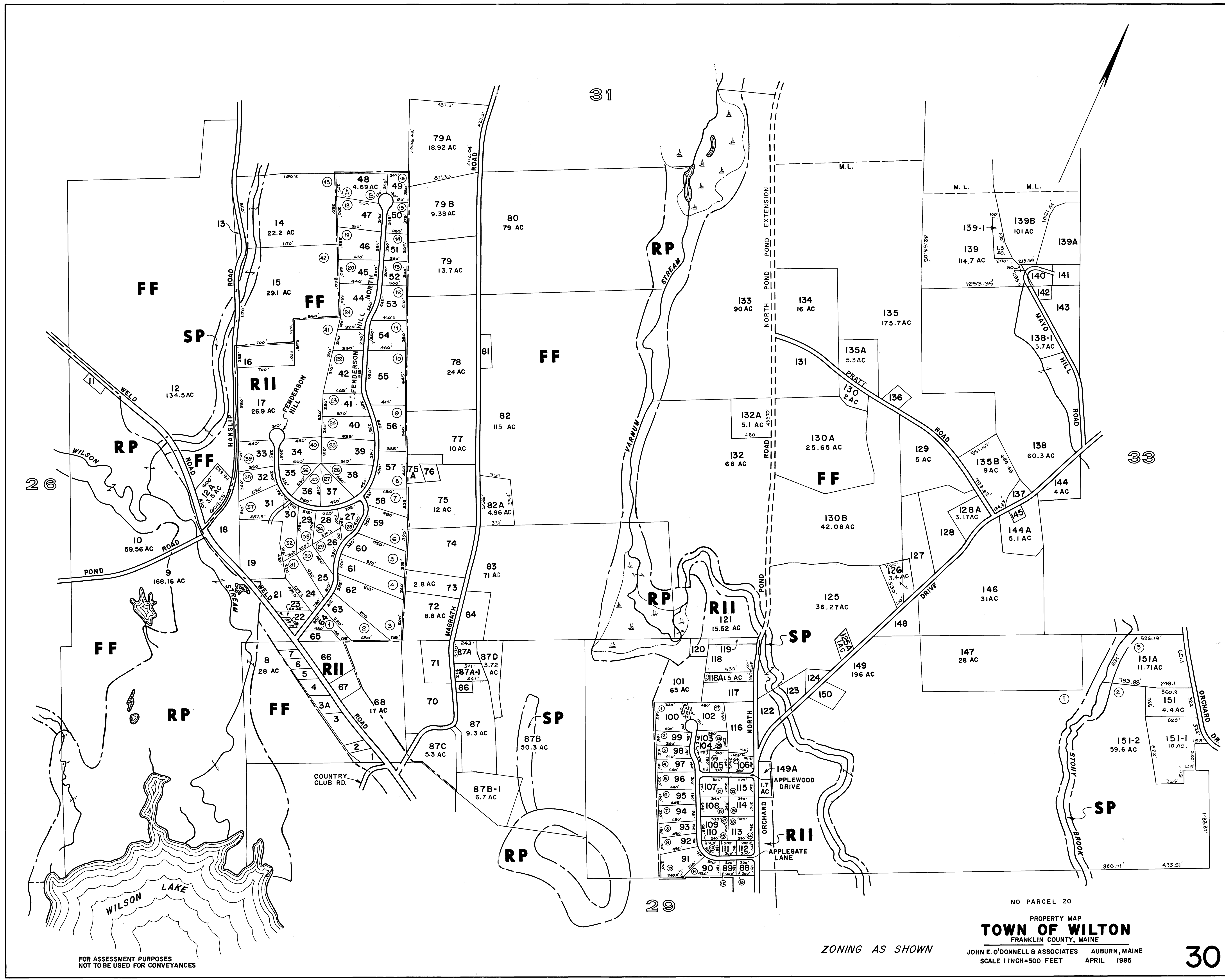


FOR ASSESSMENT PURPOSES  
NOT TO BE USED FOR CONVEYANCES

NO PARCEL 69 & 65, 22, 7 ZONING AS SHOWN

PROPERTY MAP  
**TOWN OF WILTON**  
FRANKLIN COUNTY, MAINE  
JAMES W. SEWALL COMPANY OLD TOWN, MAINE  
SCALE 1 INCH = 500 FEET APRIL 1953  
REVISED BY JOHN E. O'DONNELL & ASSOCIATES AUBURN, MAINE



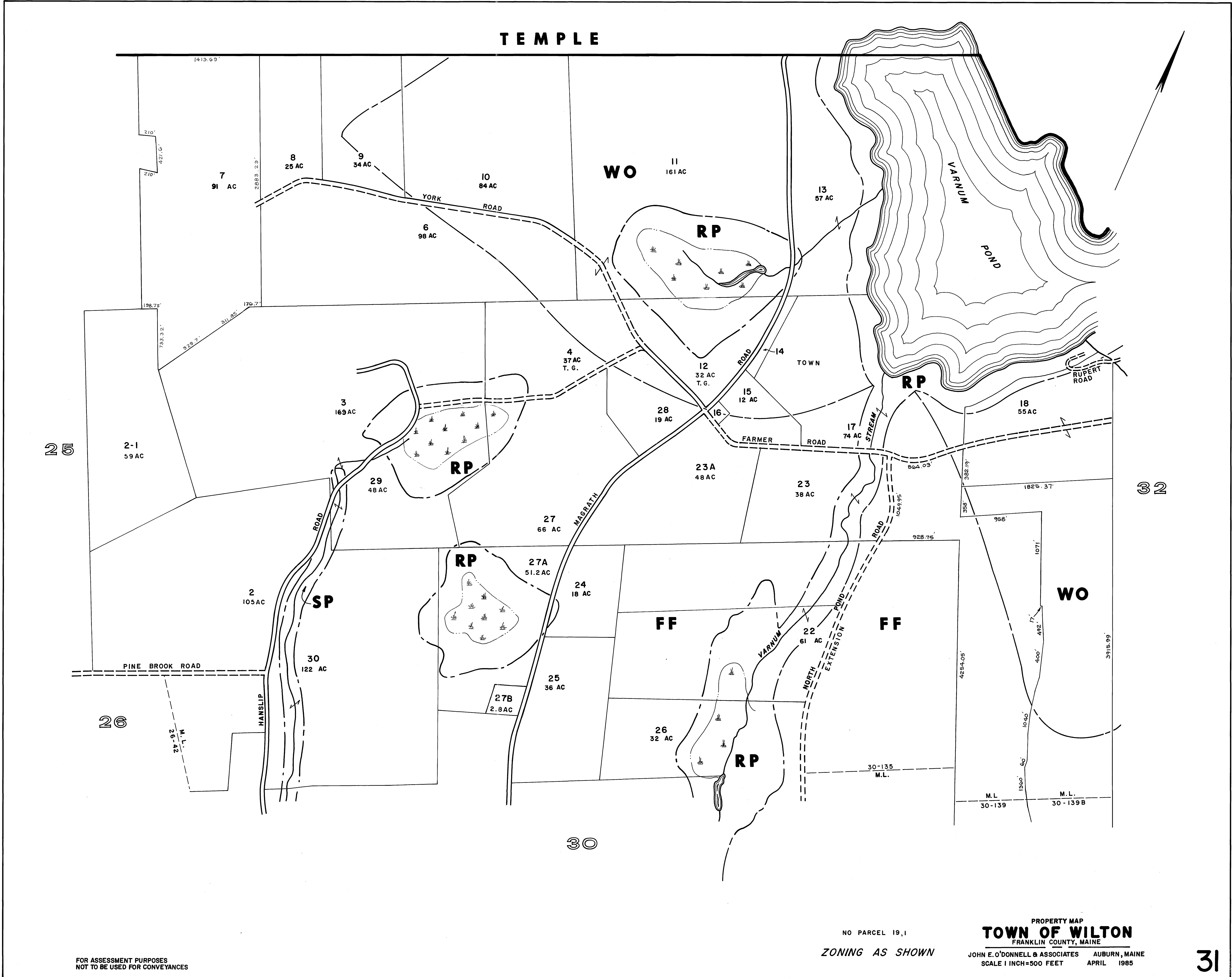


FOR ASSESSMENT PURPOSES  
NOT TO BE USED FOR CONVEYANCES

ZONING AS SHOWN

NO PARCEL 20  
PROPERTY MAP  
**TOWN OF WILTON**  
FRANKLIN COUNTY, MAINE  
JOHN E. O'DONNELL & ASSOCIATES AUBURN, MAINE  
SCALE 1 INCH=500 FEET APRIL 1985

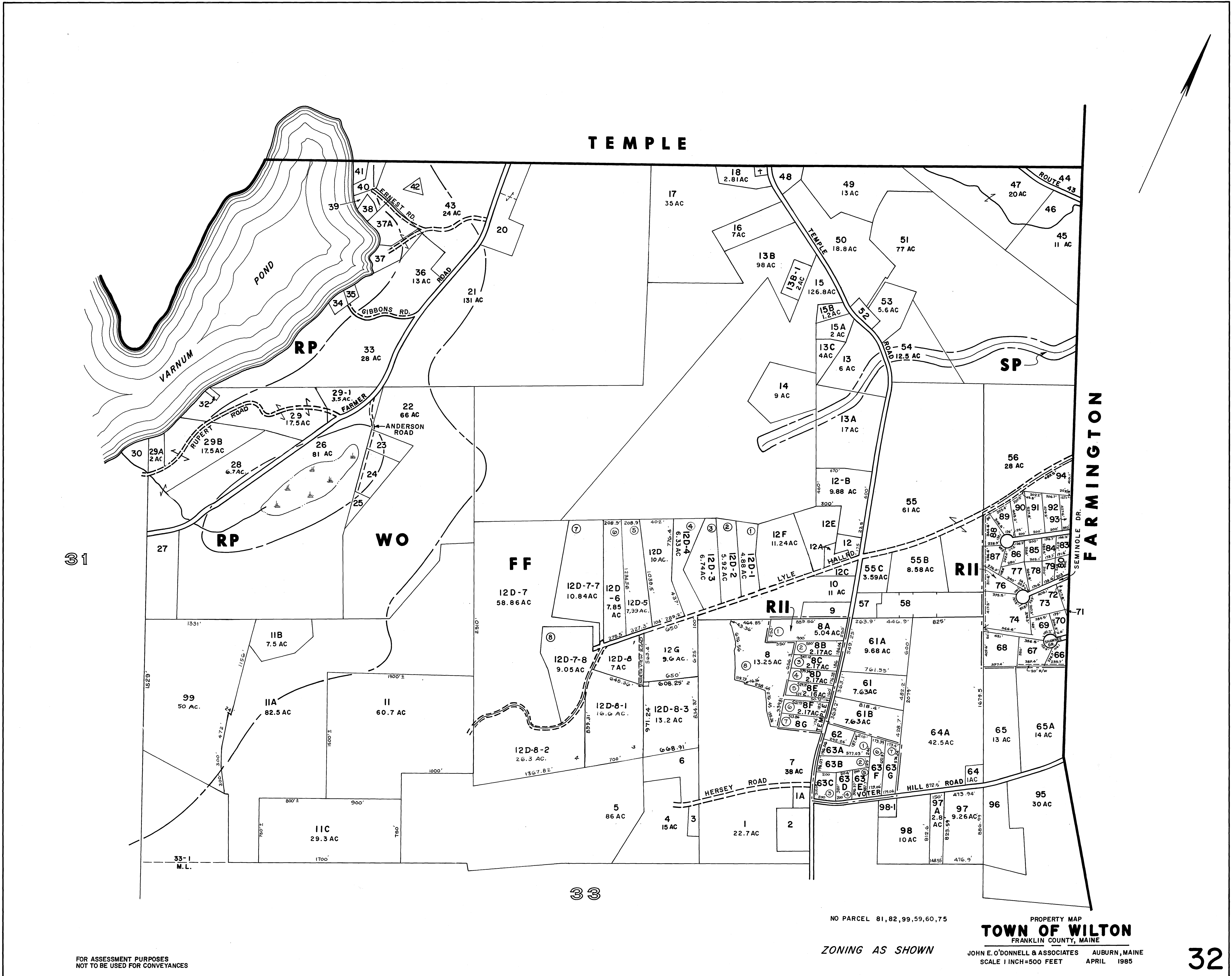
TEMPLE



FOR ASSESSMENT PURPOSES  
NOT TO BE USED FOR CONVEYANCES

NO PARCEL 19,1  
ZONING AS SHOWN

PROPERTY MAP  
**TOWN OF WILTON**  
FRANKLIN COUNTY, MAINE  
JOHN E. O'DONNELL & ASSOCIATES AUBURN, MAINE  
SCALE 1 INCH=500 FEET APRIL 1985



TEMPLE

31

33

FARMINGTON

NO PARCEL 81, 82, 99, 59, 60, 75

PROPERTY MAP  
TOWN OF WILTON  
FRANKLIN COUNTY, MAINE

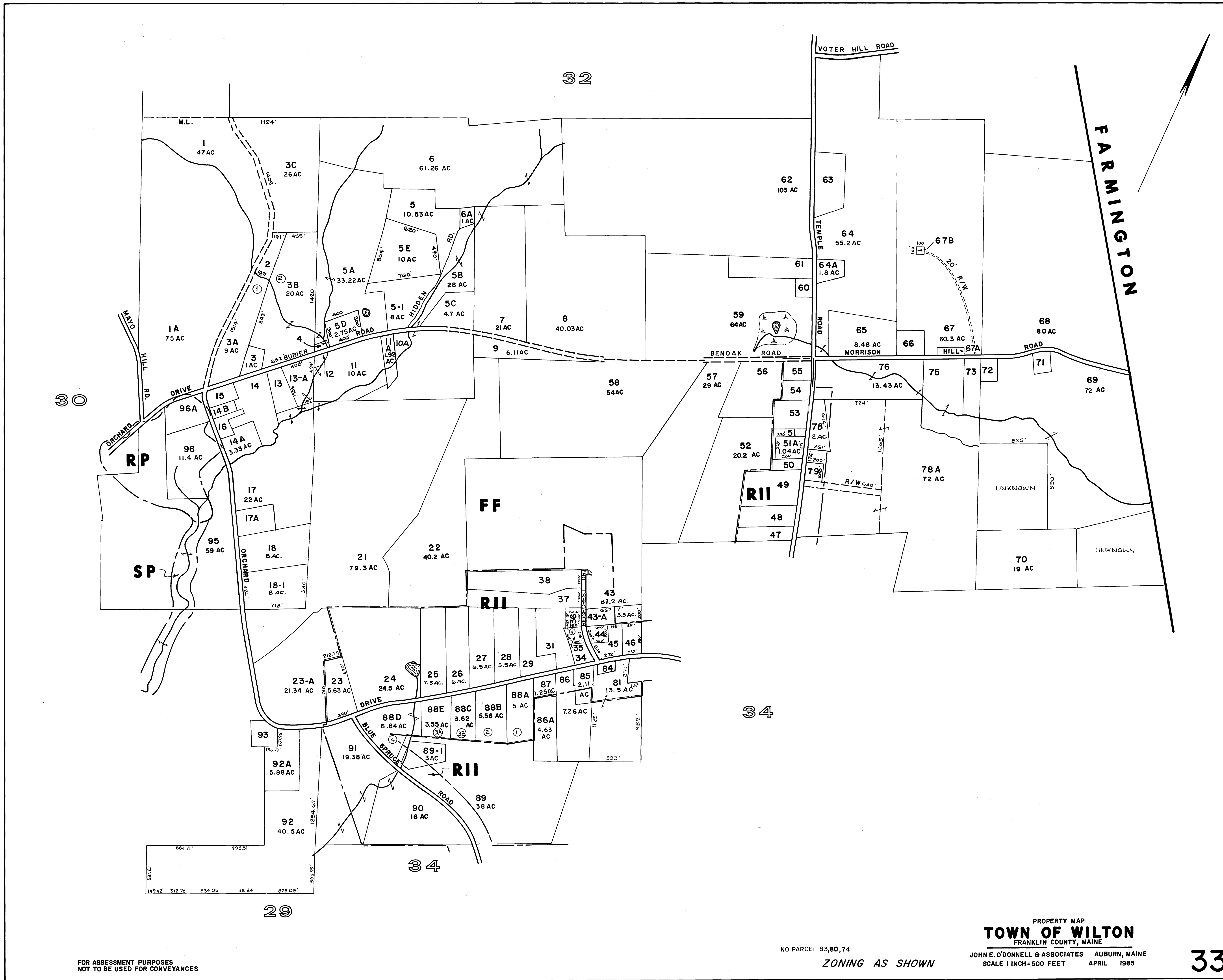
JOHN E. O'DONNELL & ASSOCIATES AUBURN, MAINE  
SCALE 1 INCH=500 FEET APRIL 1985

ZONING AS SHOWN

FOR ASSESSMENT PURPOSES  
NOT TO BE USED FOR CONVEYANCES

32





30

32

34

29

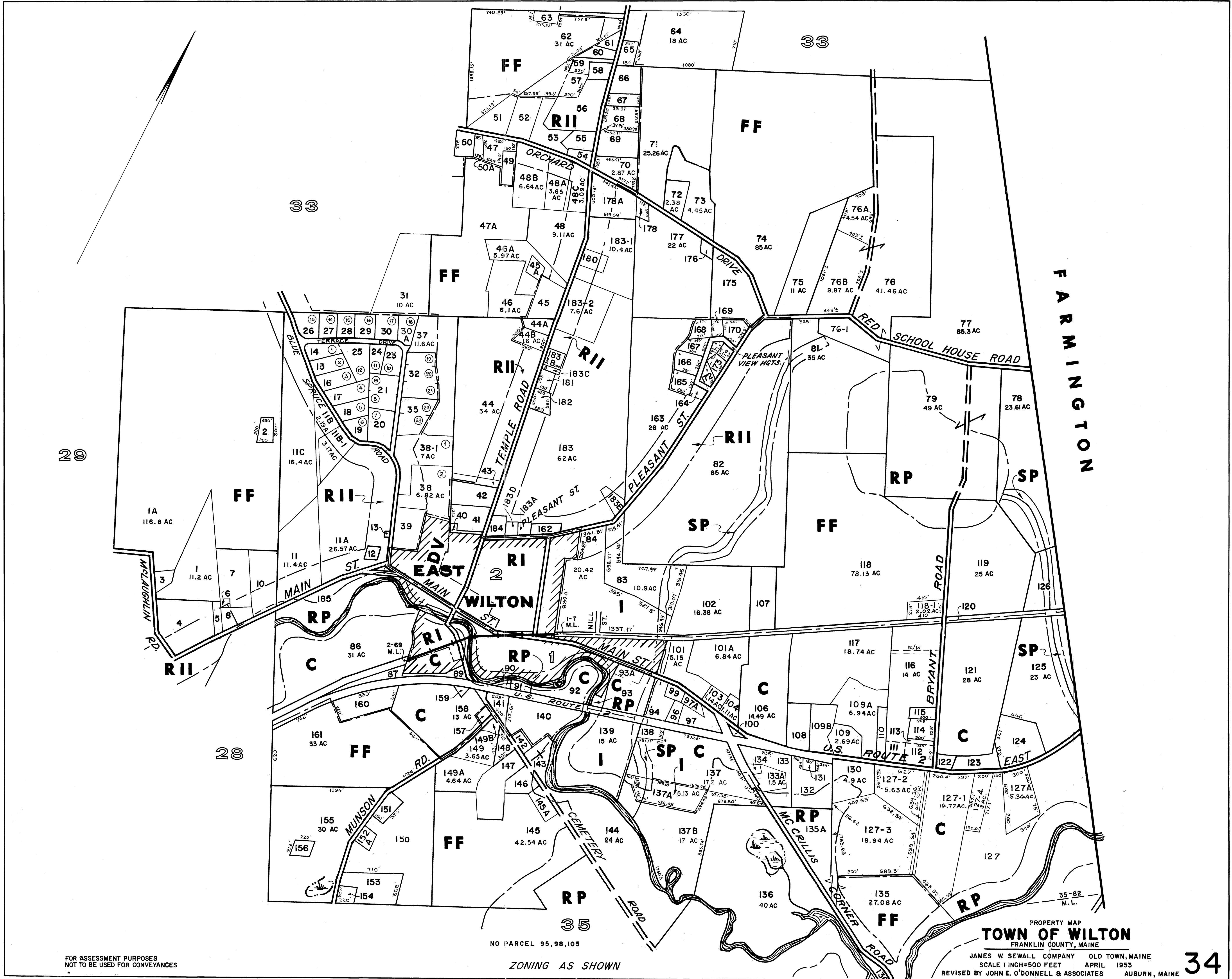
FOR ASSESSMENT PURPOSES  
NOT TO BE USED FOR CONVEYANCES

NO PARCEL 83,80,74

ZONING AS SHOWN

PROPERTY MAP  
**TOWN OF WILTON**  
FRANKLIN COUNTY, MAINE

JOHN E. O'DONNELL & ASSOCIATES AUBURN, MAINE  
SCALE 1 INCH=500 FEET APRIL 1985



29

28

33

33

35

FARMINGTON

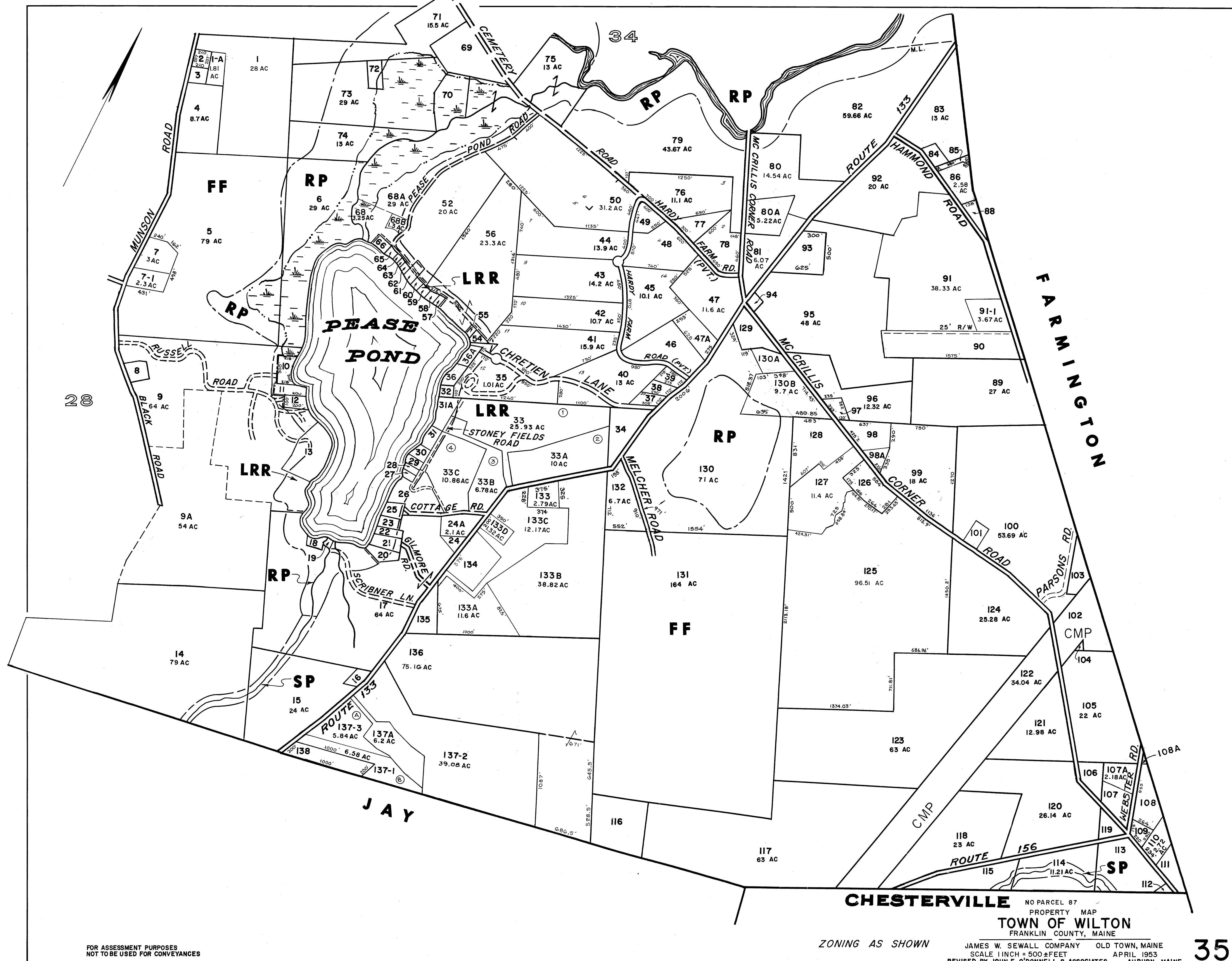
FOR ASSESSMENT PURPOSES  
NOT TO BE USED FOR CONVEYANCES

NO PARCEL 95,98,105  
ZONING AS SHOWN

PROPERTY MAP  
**TOWN OF WILTON**  
FRANKLIN COUNTY, MAINE  
JAMES W. SEWALL COMPANY OLD TOWN, MAINE  
SCALE 1 INCH=500 FEET APRIL 1953  
REVISED BY JOHN E. O'DONNELL & ASSOCIATES AUBURN, MAINE

34





FOR ASSESSMENT PURPOSES  
NOT TO BE USED FOR CONVEYANCES

ZONING AS SHOWN

**CHESTERVILLE** NO PARCEL 87  
PROPERTY MAP  
**TOWN OF WILTON**  
FRANKLIN COUNTY, MAINE

JAMES W. SEWALL COMPANY OLD TOWN, MAINE  
SCALE 1 INCH = 500 FEET APRIL 1953  
REVISED BY JOHN E. O'DONNELL & ASSOCIATES AUBURN, MAINE