

1973

# Property Maps Wiscasset Maine

John E. O'Donnell & Associates

Follow this and additional works at: <https://digitalcommons.library.umaine.edu/towndocs>



Part of the [Geography Commons](#), and the [United States History Commons](#)

---

## Repository Citation

John E. O'Donnell & Associates, "Property Maps Wiscasset Maine" (1973). *Maine Town Documents*. 6801.  
<https://digitalcommons.library.umaine.edu/towndocs/6801>

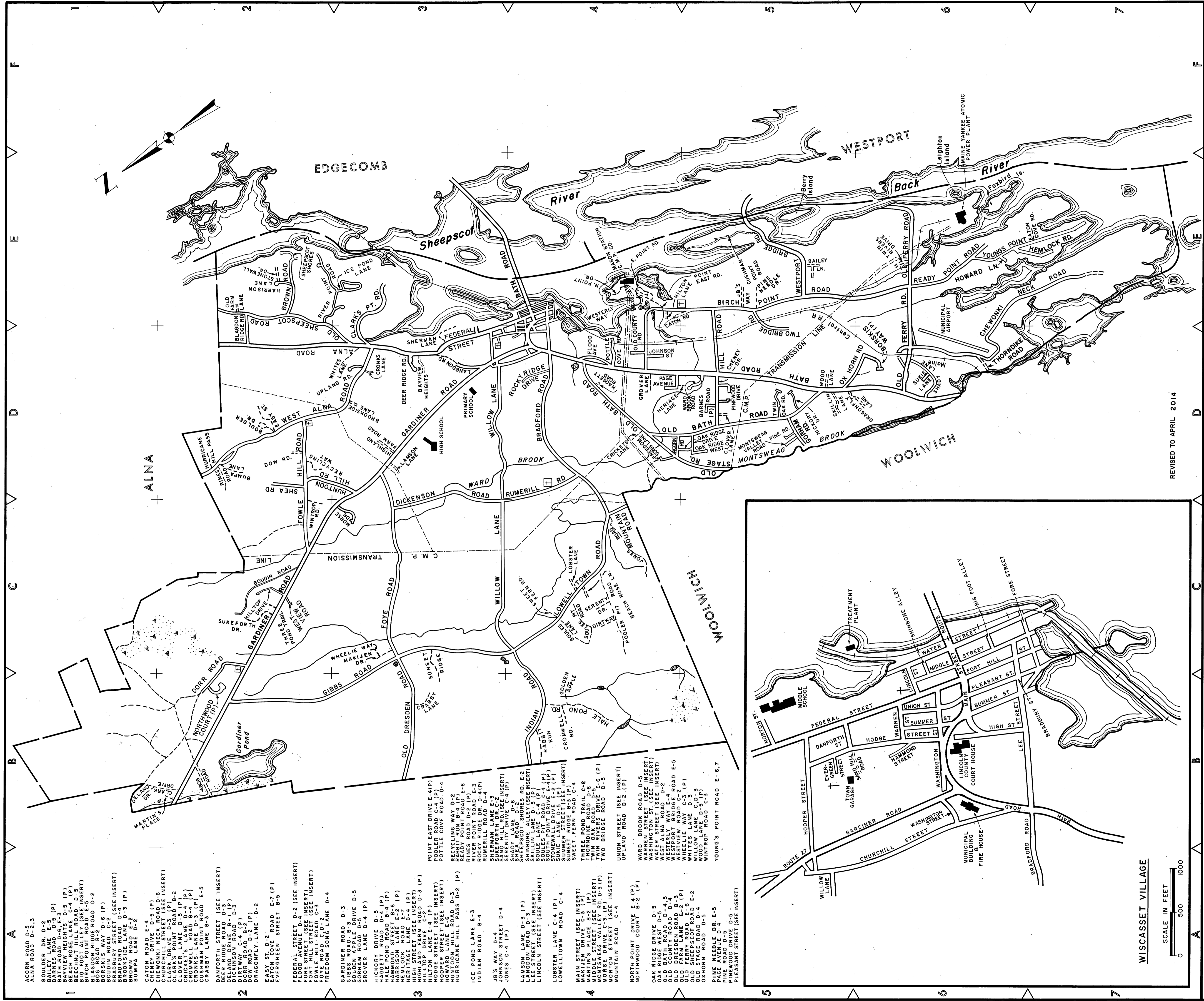
This Map is brought to you for free and open access by DigitalCommons@UMaine. It has been accepted for inclusion in Maine Town Documents by an authorized administrator of DigitalCommons@UMaine. For more information, please contact [um.library.technical.services@maine.edu](mailto:um.library.technical.services@maine.edu).

**PROPERTY MAPS**

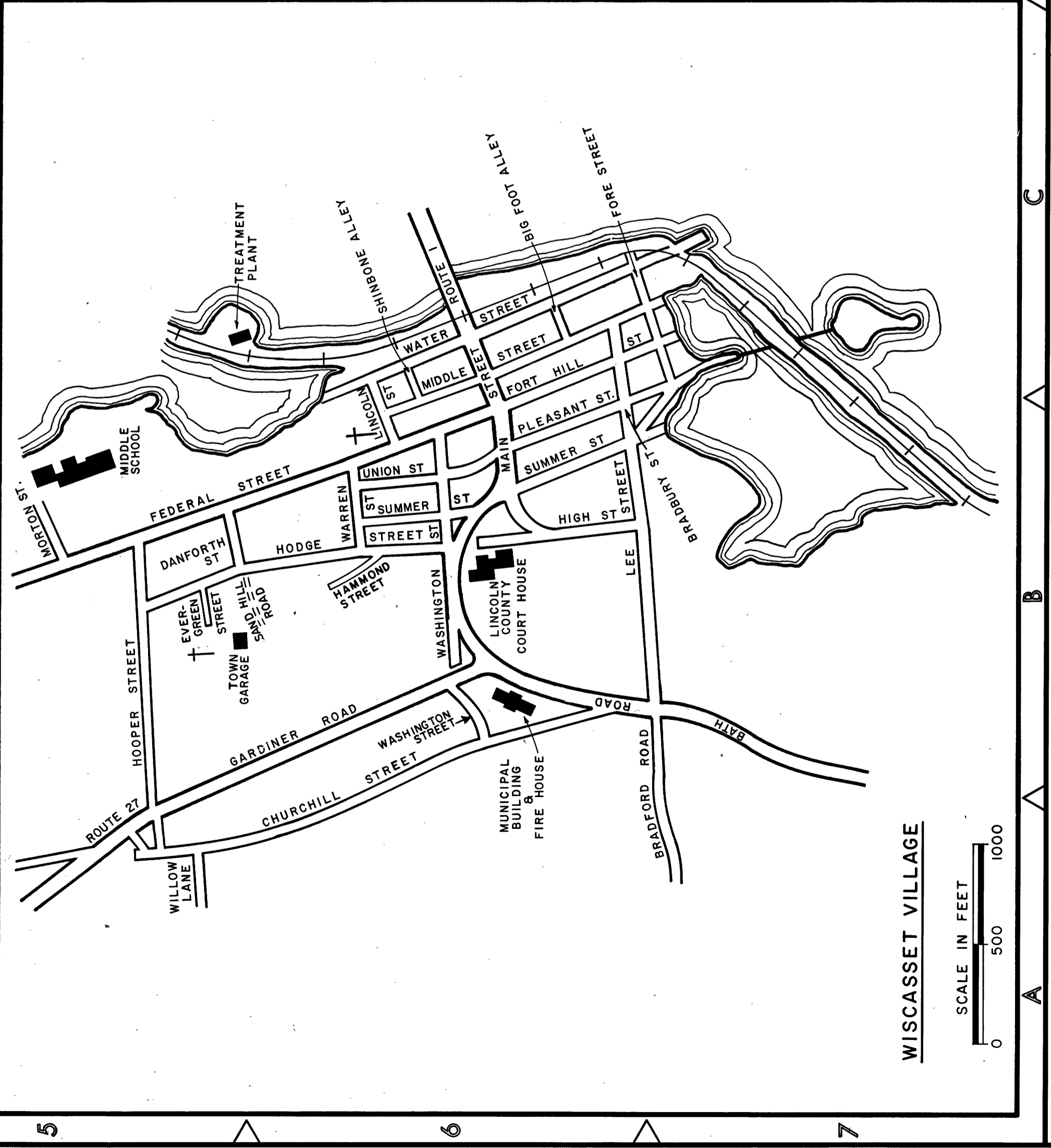
# WISCASSET

MAINE

**PREPARED BY  
JOHN E. O'DONNELL & ASSOCIATES  
AUBURN, MAINE**



- ACORN ROAD D-3,3
- ALNA ROAD D-2,1,3
- BOULDER DR. D-2
- BARRETS FARM D-5,5 (P)
- BATH ROAD D-6,E-3
- BAYVIEW HEIGHTS D-5 (P)
- BEECHMOUNT ROAD C-4,D-5
- BIG FOOT ALLEY (SEE INSERT)
- BIRCH POINT ROAD E-5
- BOG ROAD B-5, ROAD D-2
- BORDIN ROAD C-2
- BROOKSIDE LANE D-3 (P)
- BOWMA ROAD D-2
- CATON ROAD E-4,5 (P)
- CHEWONKI NECK ROAD D-6
- CHURCHILL STREET (SEE INSERT)
- CLARK DRIVE D-3 (P)
- CLOVER LANE D-5 (P)
- CROCKETT'S LANE D-4 (P)
- CROWMELL ROAD B-4 (P)
- CUSHMAN POINT ROAD E-5
- CRABBY LANE B-3
- DANKORTH STREET (SEE INSERT)
- DEER RIDGE ROAD D-3
- DELANO DRIVE B-1 (P)
- DISTINSON ROAD D-5
- DORR ROAD B-2
- DORR ROAD D-2 (P)
- DRAGONFLY LANE D-2
- EASY ST. D-2 ROAD E-7 (P)
- EVERGREEN STREET B-5
- FEDERAL STREET D-2 (SEE INSERT)
- FORT HILL STREET (SEE INSERT)
- FOVE HILL ROAD C-3
- FOVE HILL ROAD C-3
- FREEDOM SONG LANE D-4
- GARDINER ROAD D-3
- GIBBS ROAD B-3
- GOLDEN APPLE DRIVE D-5
- GROVER LANE D-4 (P)
- HICORY DRIVE D-5 (P)
- HALE POND ROAD B-4 (P)
- HAMMOND STREET B-6 (P)
- HEMLOCK ROAD E-2
- HERITAGE LANE D-4 (P)
- HIGH STREET (SEE INSERT)
- HILLTOP DRIVE C-2,D-3 (P)
- HILTON LANE E-4 (P)
- HODGE STREET (SEE INSERT)
- HOWARD LANE E-2 (SEE INSERT)
- HUNTOON HILL ROAD D-3
- HURRICANE HILL PASS D-2 (P)
- ICE POND LANE E-3
- INDIAN ROAD B-4
- JB'S WAY D-6,LET D-4
- JONES C-4 (P)
- JONES C-4 (P)
- LANGSON ROAD D-3 (P)
- LEE STREET (SEE INSERT)
- LINCOLN STREET (SEE INSERT)
- LOBSTER LANE C-4 (P)
- LOWELLTOWN ROAD C-4
- MAIN STREET (SEE INSERT)
- MARTIN'S PLACE B-2 (P)
- MIDDLE STREET (SEE INSERT)
- MONTSEWAG VALLEY RD. D-5 (P)
- MORTON STREET (SEE INSERT)
- MOUNTAIN ROAD C-4
- NORTH POINT DRIVE E-4 (P)
- NORTHWOOD COURT B-2 (P)
- OAK RIDGE WEST D-5
- OLD COUNTRY ROAD D-4,5
- OLD DRESSDEN ROAD B-3
- OLD FARM LANE E-2 (P)
- OLD SHEEPSCOOT ROAD E-2
- OKHORN ROAD D-4
- PINE NEEDLE DR. E-5
- PAGE AVENUE D-4
- PINEWOOD DRIVE D-5
- PLEASANT STREET (SEE INSERT)
- POINT EAST DRIVE E-4 (P)
- PODLER ROAD C-4 (P)
- POTTILE COVE ROAD D-4
- READY POINT ROAD E-6
- RIVERS ROAD D-2 (P)
- RIVER POINT ROAD E-3
- RUMERILL ROAD D-4 (P)
- SHERMAN LANE E-3
- SHERMANS DRIVE (SEE INSERT)
- SHADY LANE D-6
- SHEEPSCOOT SHORES RD. E-2
- SHINBONE ALLEY (SEE INSERT)
- SKILLBONE LANE D-5 (P)
- SOUTHERN DRIVE E-4 (P)
- SOUTH POINT DRIVE E-4 (P)
- SUNNY LANE D-5 (P)
- SUMMER STREET (SEE INSERT)
- SWEET FERRIS ROAD C-4
- THORNDIKE ROAD D-6
- TWIN OAK ROAD D-5,5 (P)
- TWO BRIDGE ROAD D-5,5
- UNION STREET (SEE INSERT)
- UPLAND ROAD D-2 (P)
- WARD BROOK ROAD D-5
- WASHINGTON ST. (SEE INSERT)
- WEST ALNA ROAD D-2
- WESTERLY WAY E-4
- WESTPORT BRIDGE ROAD E-5
- WHITELIE WAY C-3 (P)
- WHITES LANE D-3
- WOODS LANE D-5,5 (P)
- WINTROP ROAD C-3
- YOUNG'S POINT ROAD E-6,7



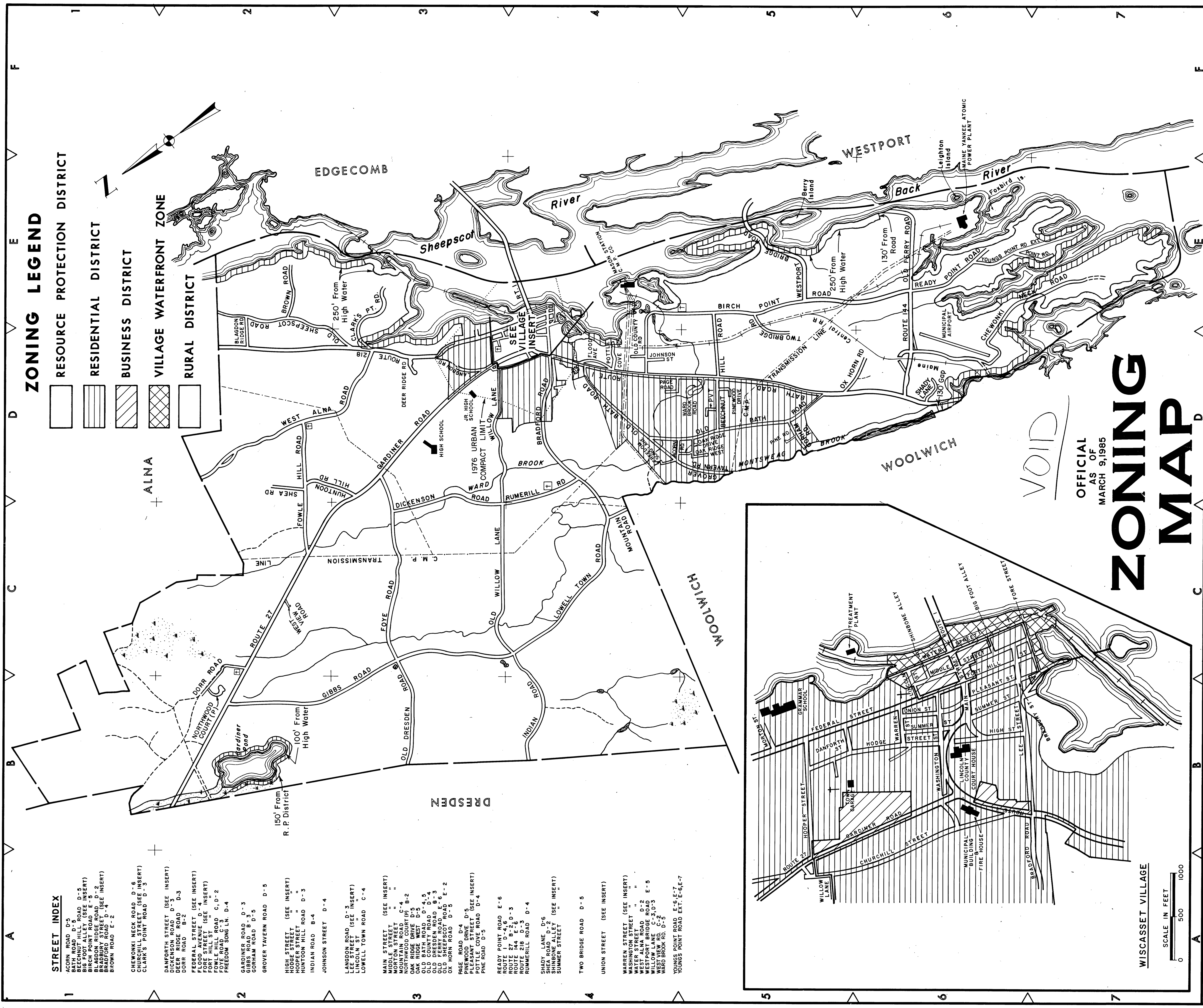
SCALE IN FEET  
0 500 1000

JOHN E. O'DONNELL & ASSOCIATES  
AUBURN, MAINE  
1973

REVISED TO APRIL 2014

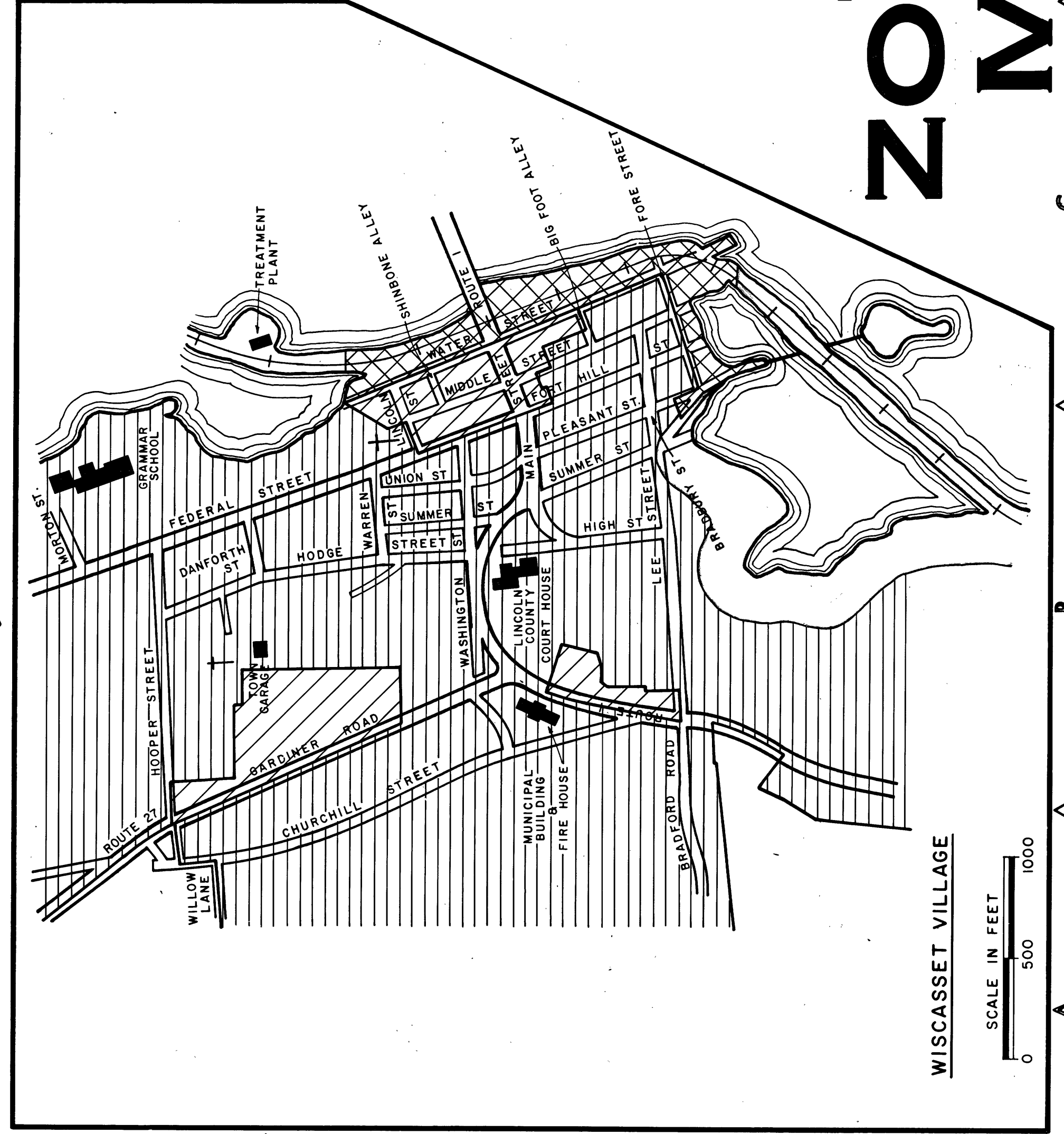
SCALE IN FEET  
0 2000 4000 6000

# WISCASSET MAINE



- STREET INDEX**
- ACORN ROAD D-5
  - BATH ROAD D-5
  - BEECHNUT HILL ROAD D-5 (SEE INSERT)
  - BIRCH POINT ROAD E-1
  - BLAGDON RIDGE ROAD D-2
  - BRADBURY STREET (SEE INSERT)
  - BROWN ROAD E-2
  - CHEWONKI NECK ROAD D-6
  - CHURCHILL STREET (SEE INSERT)
  - CLARK'S POINT ROAD D-3
  - DANFORTH STREET (SEE INSERT)
  - DICKENSON ROAD D-3
  - DEER RIDGE ROAD D-3
  - DORR ROAD B-2
  - FEDERAL STREET (SEE INSERT)
  - FLOOD AVENUE D-4
  - FORE STREET (SEE INSERT)
  - FOWLE HILL ROAD C-1, D-2
  - FOYE ROAD C-3
  - FREEDOM SONG LN. D-4
  - GARDINER ROAD D-3
  - GORHAM ROAD D-5
  - GROVER TAVERN ROAD D-5
  - HIGH STREET (SEE INSERT)
  - HOOPER STREET " "
  - HUNTOON HILL ROAD D-3
  - INDIAN ROAD B-4
  - JOHNSON STREET D-4
  - LANGDON ROAD D-3 (SEE INSERT)
  - LINCOLN ST " "
  - LOWELL TOWN ROAD C-4
  - MAIN STREET (SEE INSERT)
  - MOUNTAIN STREET " "
  - MOUNTAIN ROAD C-4
  - NORTHWOOD COURT (P) B-2
  - OAK RIDGE WEST D-5
  - OLD BATH ROAD D-4, 5
  - OLD COUNTY ROAD D-4
  - OLD FERRY ROAD B-3
  - OLD FERRISBORO ROAD E-6
  - OLD SHEEPSCOT ROAD E-2
  - OX HORN ROAD D-5
  - PAGE ROAD D-4
  - PINEWOOD DRIVE D-5
  - PLEASANT COURT (SEE INSERT)
  - POTTS ROAD D-5
  - READY POINT ROAD E-6
  - ROUTE 1 D-4, 6
  - ROUTE 27 B-2, D-3
  - ROUTE 218 D-3
  - ROUTE 219 D-3
  - RUMERILL ROAD D-4
  - SHADY LANE D-6
  - SHEA ROAD D-2 (SEE INSERT)
  - SUMMER STREET " "
  - TWO BRIDGE ROAD D-5
  - UNION STREET (SEE INSERT)
  - WARREN STREET (SEE INSERT)
  - WASHINGTON STREET " "
  - WATER STREET D-2
  - WESTPORT BRIDGE ROAD E-5
  - WILLOW LANE C-3, D-3
  - WEST VIEW RD. C-2
  - WARD BROOK RD. D-5
  - YOUNGS POINT ROAD E-5, E-7
  - YOUNGS POINT ROAD EXT. E-6E-7

- ZONING LEGEND**
- RESOURCE PROTECTION DISTRICT
  - RESIDENTIAL DISTRICT
  - BUSINESS DISTRICT
  - VILLAGE WATERFRONT ZONE
  - RURAL DISTRICT



OFFICIAL AS OF MARCH 9, 1985

# ZONING MAP

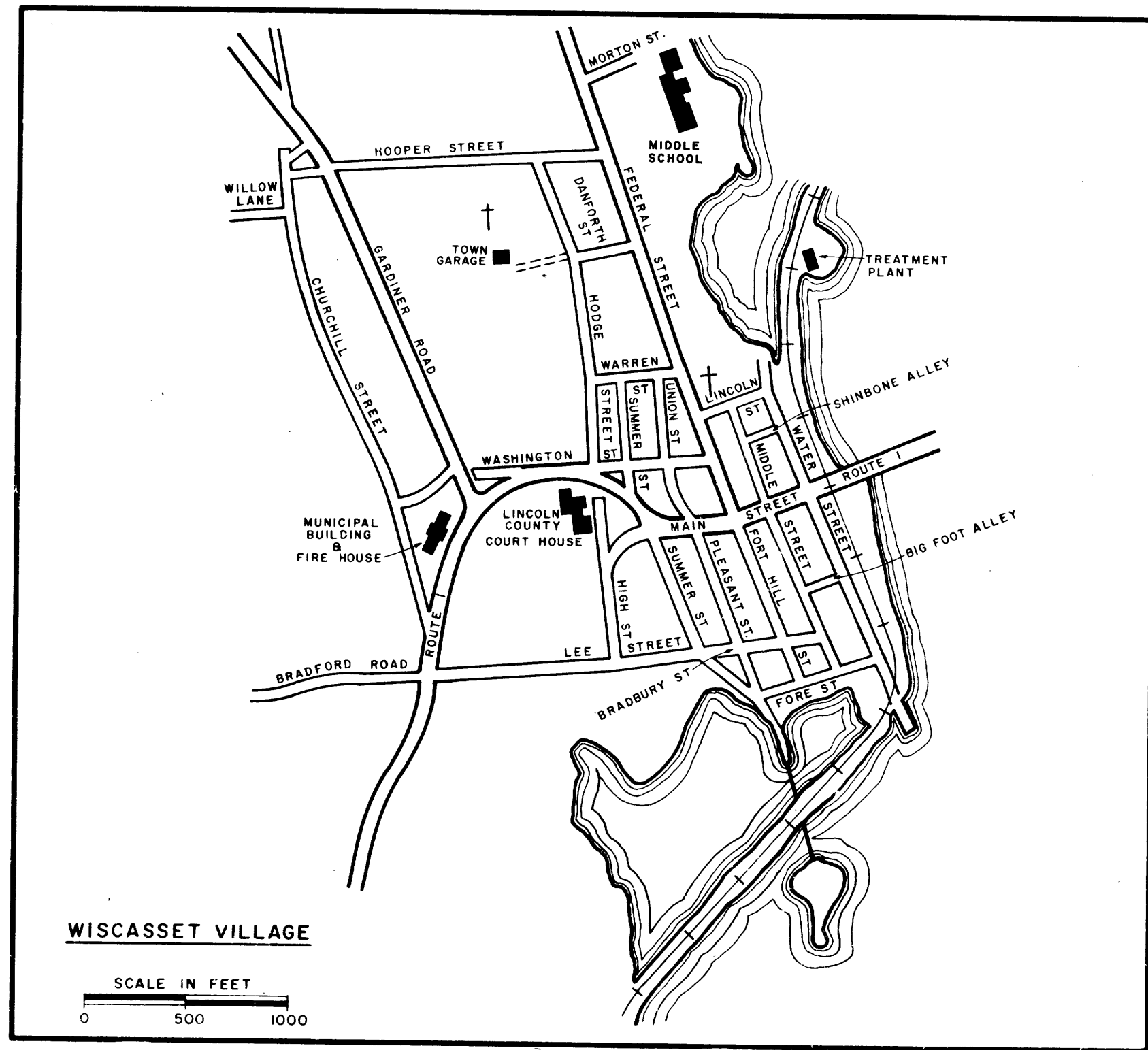
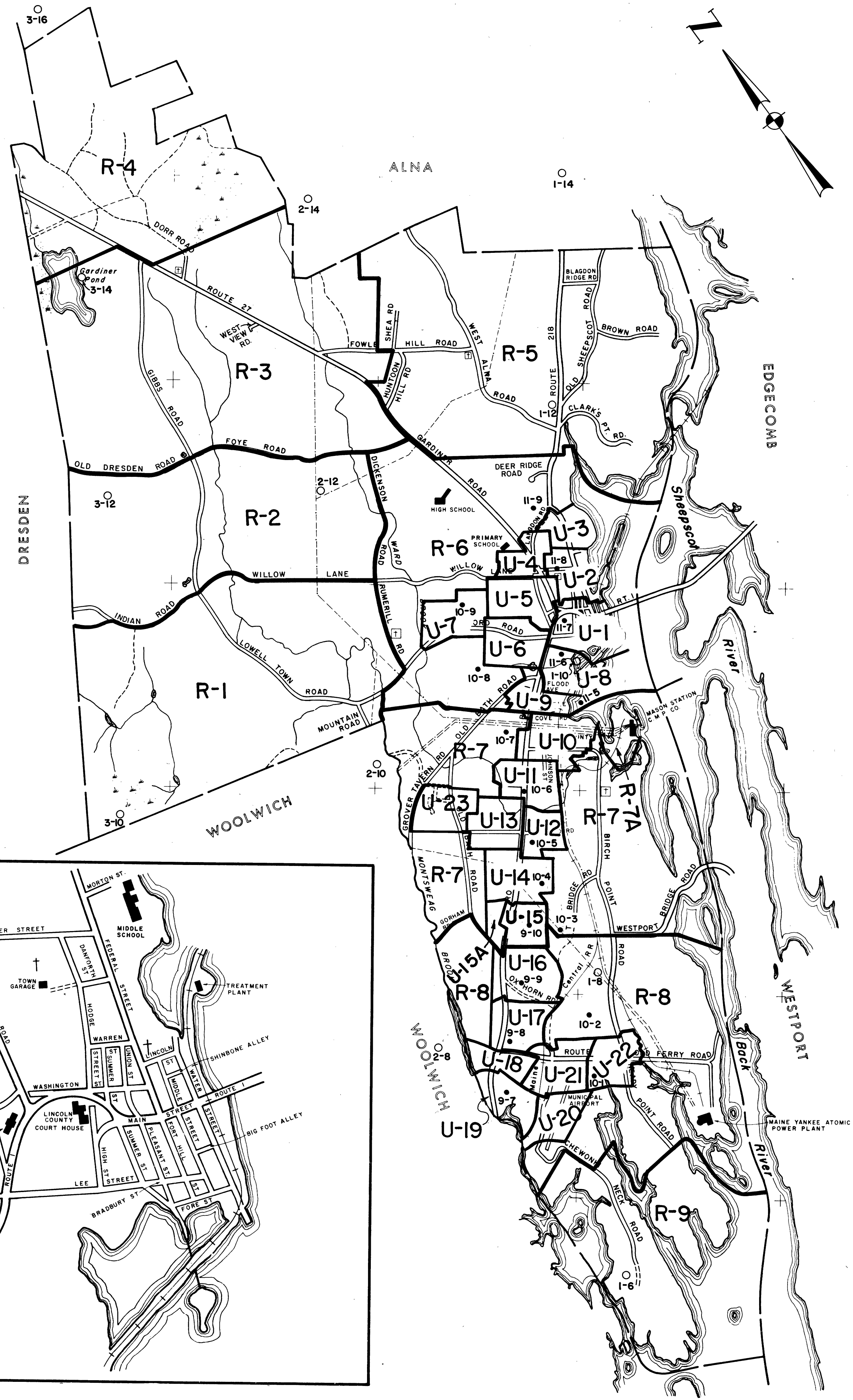
JOHN E. O'DONNELL & ASSOCIATES  
AUBURN, MAINE  
1973

# WISCASSET MAINE

WISCASSET VILLAGE  
SCALE IN FEET  
0 500 1000

SCALE IN FEET  
0 2000 4000 6000

VOID



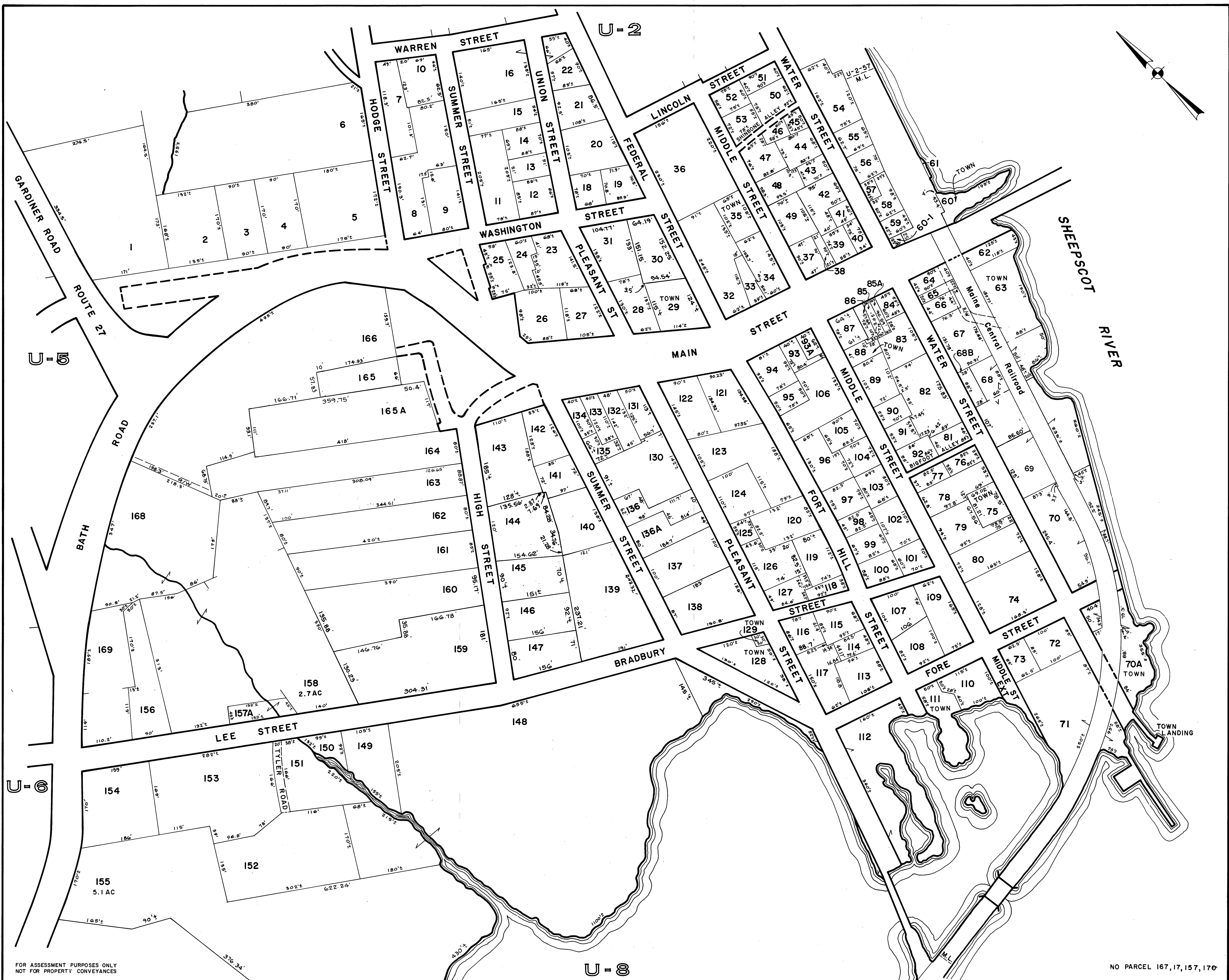
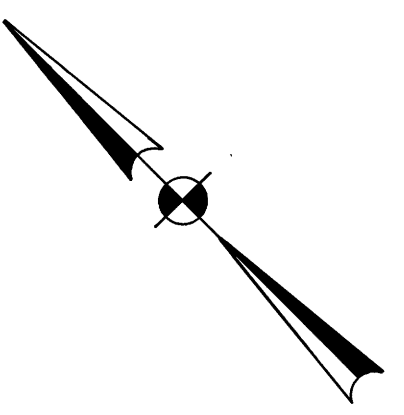
- LEGEND**
- U-1 URBAN MAP SHEET  
SCALE: 1"=100'
  - R-1 RURAL MAP SHEET  
SCALE: 1"=500'
  - PHOTO CENTER  
9-7 URBAN ENLARGEMENT
  - PHOTO CENTER  
1-6 RURAL ENLARGEMENT

JOHN E. O'DONNELL & ASSOCIATES  
AUBURN, MAINE  
1973

PROPERTY MAP  
**WISCASSET, MAINE**

SCALE IN FEET  
0 2600 5200

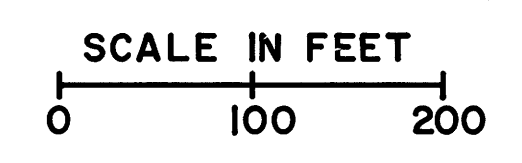
**INDEX**



FOR ASSESSMENT PURPOSES ONLY  
NOT FOR PROPERTY CONVEYANCES

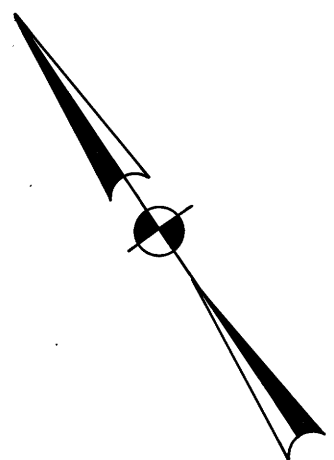
JOHN E. O'DONNELL & ASSOCIATES  
AUBURN, MAINE  
1973

PROPERTY MAP  
**WISCASSET, MAINE**



NO PARCEL 167, 17, 157, 170

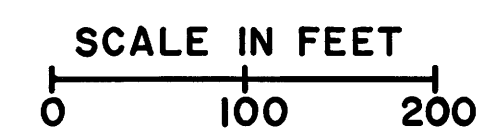
**U-1**



FOR ASSESSMENT PURPOSES ONLY  
NOT FOR PROPERTY CONVEYANCES

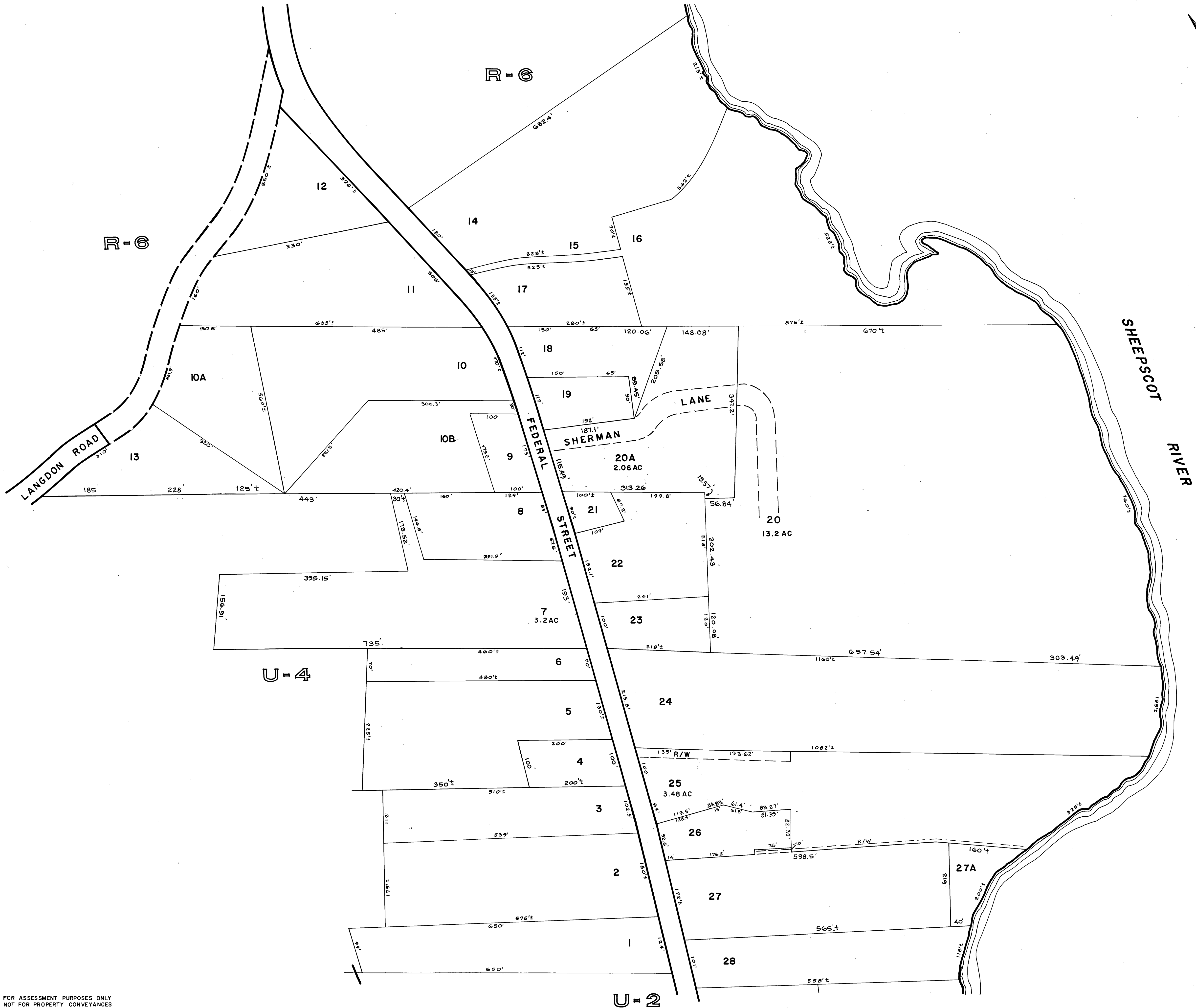
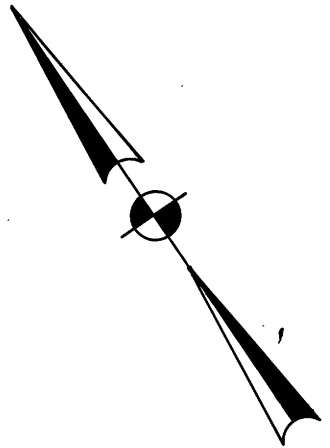
JOHN E. O'DONNELL & ASSOCIATES  
AUBURN, MAINE  
1973

# PROPERTY MAP WISCASSET, MAINE



U-2

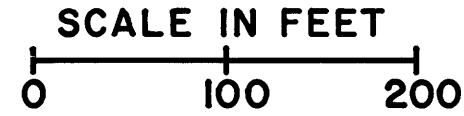
NO PARCEL 75, 46, 78, 54, 56



FOR ASSESSMENT PURPOSES ONLY  
NOT FOR PROPERTY CONVEYANCES

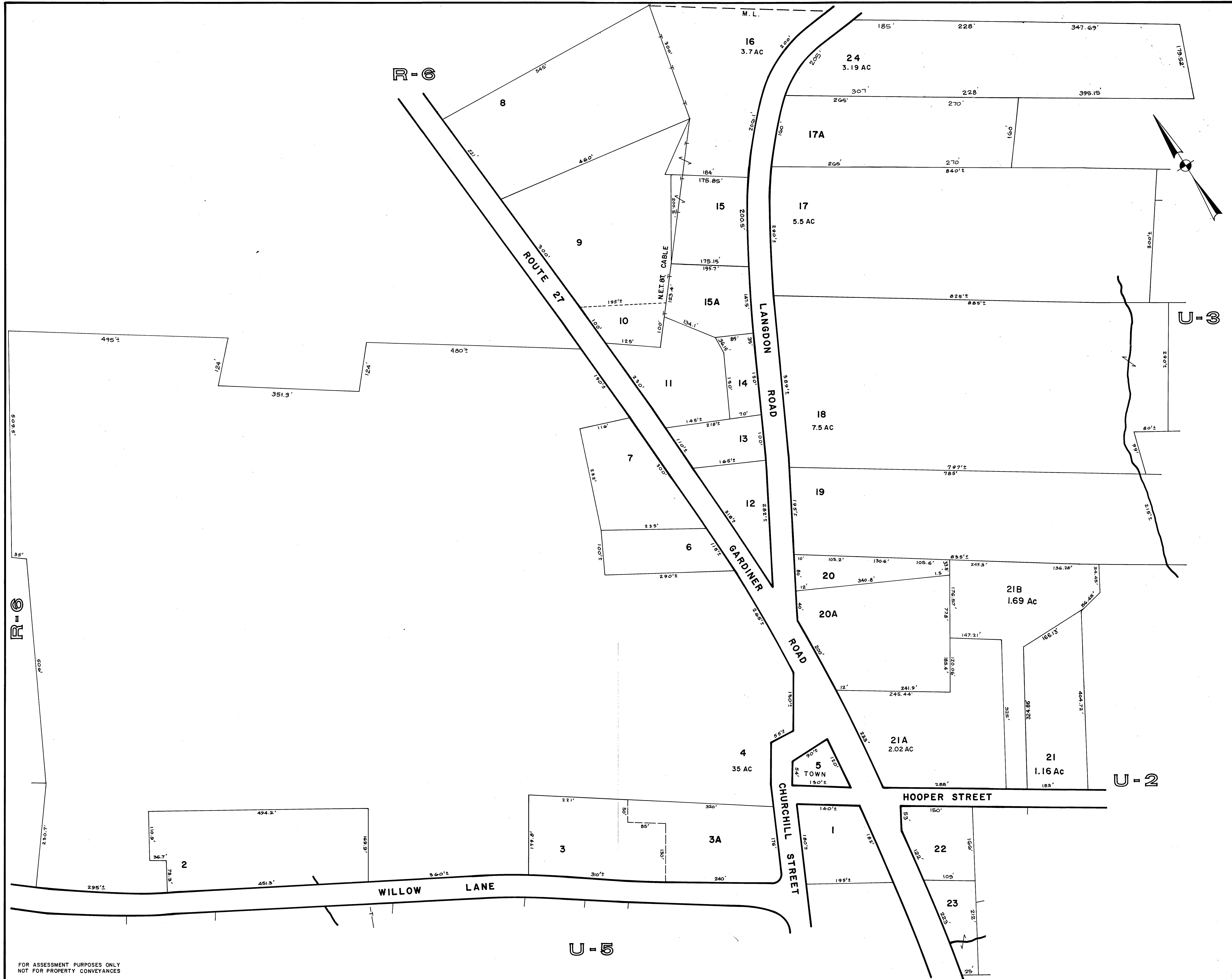
JOHN E. O'DONNELL & ASSOCIATES  
AUBURN, MAINE  
1973

PROPERTY MAP  
**WISCASSET, MAINE**



**U-3**

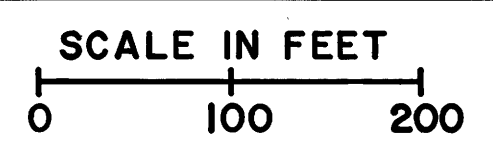




FOR ASSESSMENT PURPOSES ONLY  
NOT FOR PROPERTY CONVEYANCES

JOHN E. O'DONNELL & ASSOCIATES  
AUBURN, MAINE  
1973

PROPERTY MAP  
**WISCASSET, MAINE**



U-4

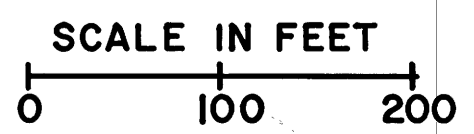


FOR ASSESSMENT PURPOSES ONLY  
NOT FOR PROPERTY CONVEYANCES

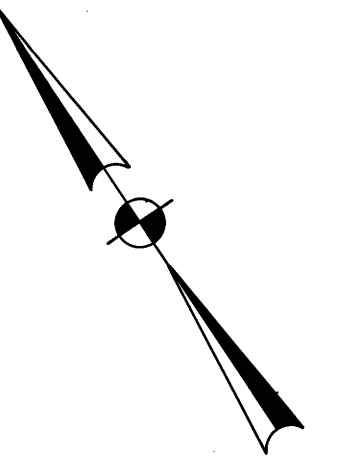
JOHN E. O'DONNELL & ASSOCIATES  
AUBURN, MAINE  
1973

PROPERTY MAP

# WISCASSET, MAINE



U-5



U-5

U-7

U-5

U-1

U-8

U-9

U-6




FOR ASSESSMENT PURPOSES ONLY  
NOT FOR PROPERTY CONVEYANCES

JOHN E. O'DONNELL & ASSOCIATES  
AUBURN, MAINE  
1973

PROPERTY MAP  
**WISCASSET, MAINE**

SCALE IN FEET  
0 100 200



R-6

U-5-9  
M.L.  
U-5-4A  
M.L.



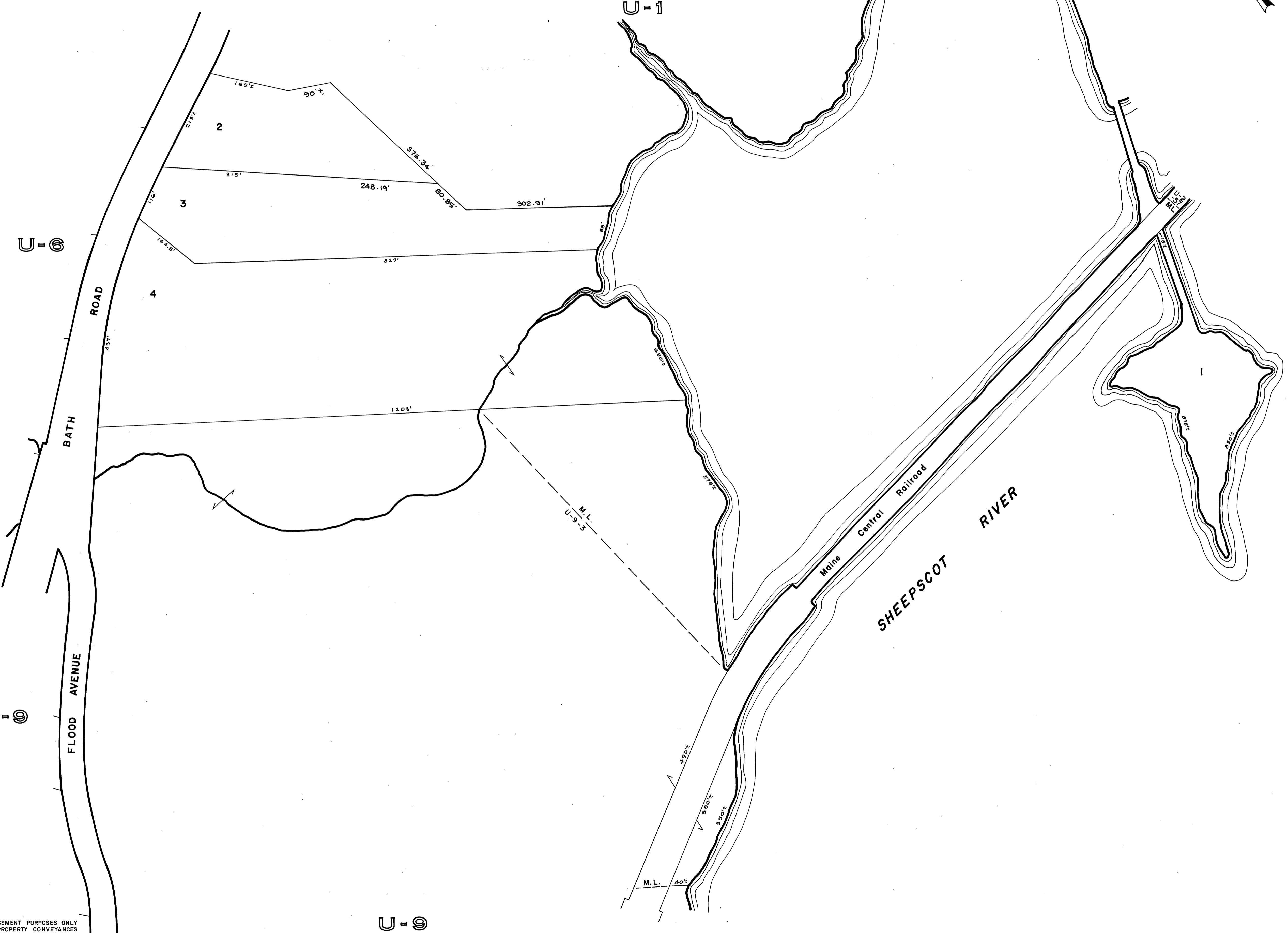
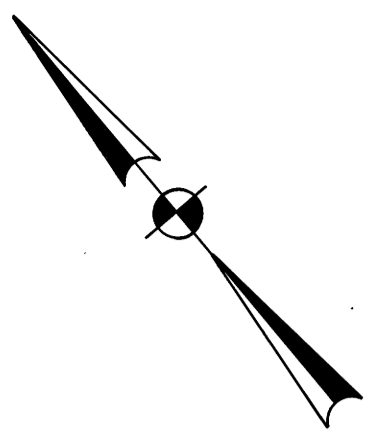
FOR ASSESSMENT PURPOSES ONLY  
NOT FOR PROPERTY CONVEYANCES

JOHN E. O'DONNELL & ASSOCIATES  
AUBURN, MAINE  
1973

PROPERTY MAP  
**WISCASSET, MAINE**

SCALE IN FEET  
0 100 200

U-7



FOR ASSESSMENT PURPOSES ONLY  
NOT FOR PROPERTY CONVEYANCES

JOHN E. O'DONNELL & ASSOCIATES  
AUBURN, MAINE  
1973

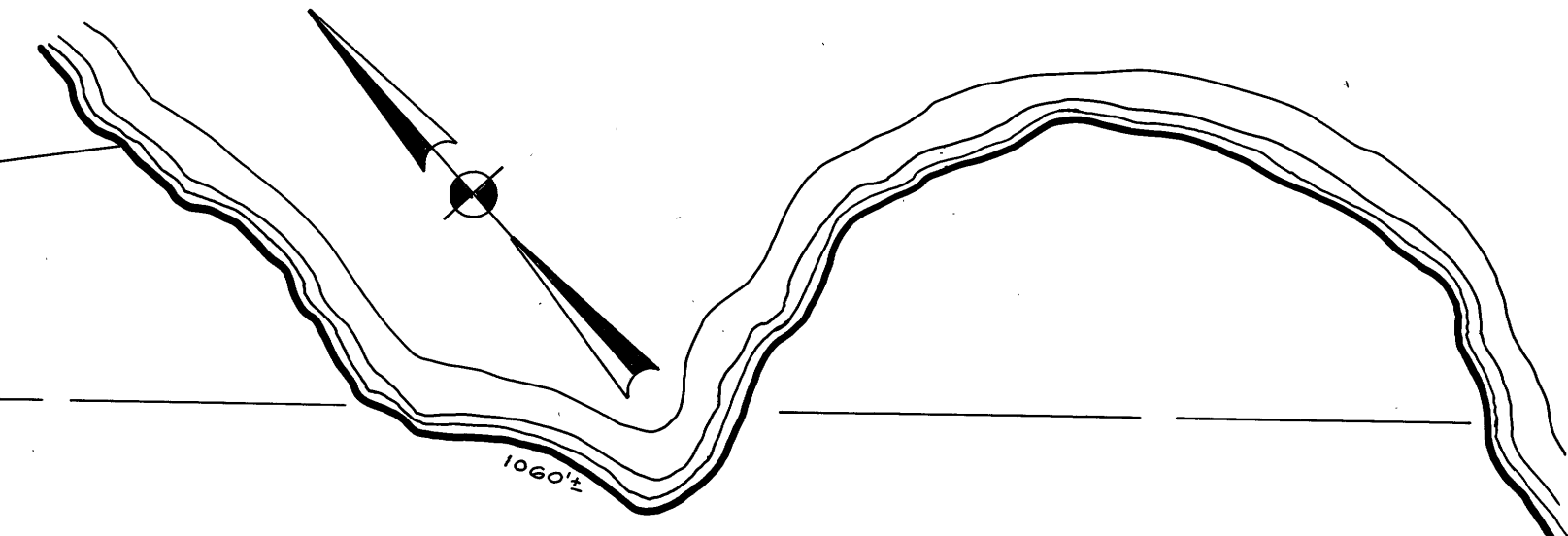
PROPERTY MAP  
**WISCASSET, MAINE**

SCALE IN FEET  
0 100 200

**U-8**



U-9



U-2-57  
M.L.

POTTLE COVE ROAD

C. M. P. TRANSMISSION

LINE

CENTRAL MAINE POWER CO.

5  
42 AC

R-7

29

28

BATH ROAD

1  
12 AC

OLD COUNTY ROAD

2

1A

3

BIRCH POINT

Maine  
Central  
Railroad

7  
2 AC

R-7

4  
7 AC

6

7A

27

32.81 AC

ROAD

12  
4.8 AC  
CENTRAL MAINE  
POWER CO.

10

9

8

ABANDONED ROAD

26

23

24B

24A  
1.02 AC

22

16

14

17

19

20

21

18

15

13

11

10

9

8

7

6

5

4

3

2

1

GROVER LANE

25

9 AC

U-11

11

38 AC

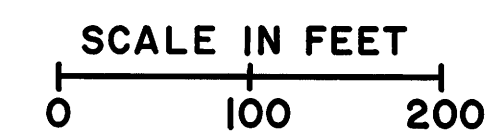
M.L.

FOR ASSESSMENT PURPOSES ONLY  
NOT FOR PROPERTY CONVEYANCES

JOHN E. O'DONNELL & ASSOCIATES  
AUBURN, MAINE  
1973

PROPERTY MAP  
WISCASSET, MAINE

R-7

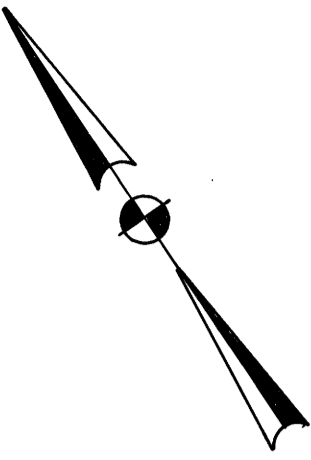
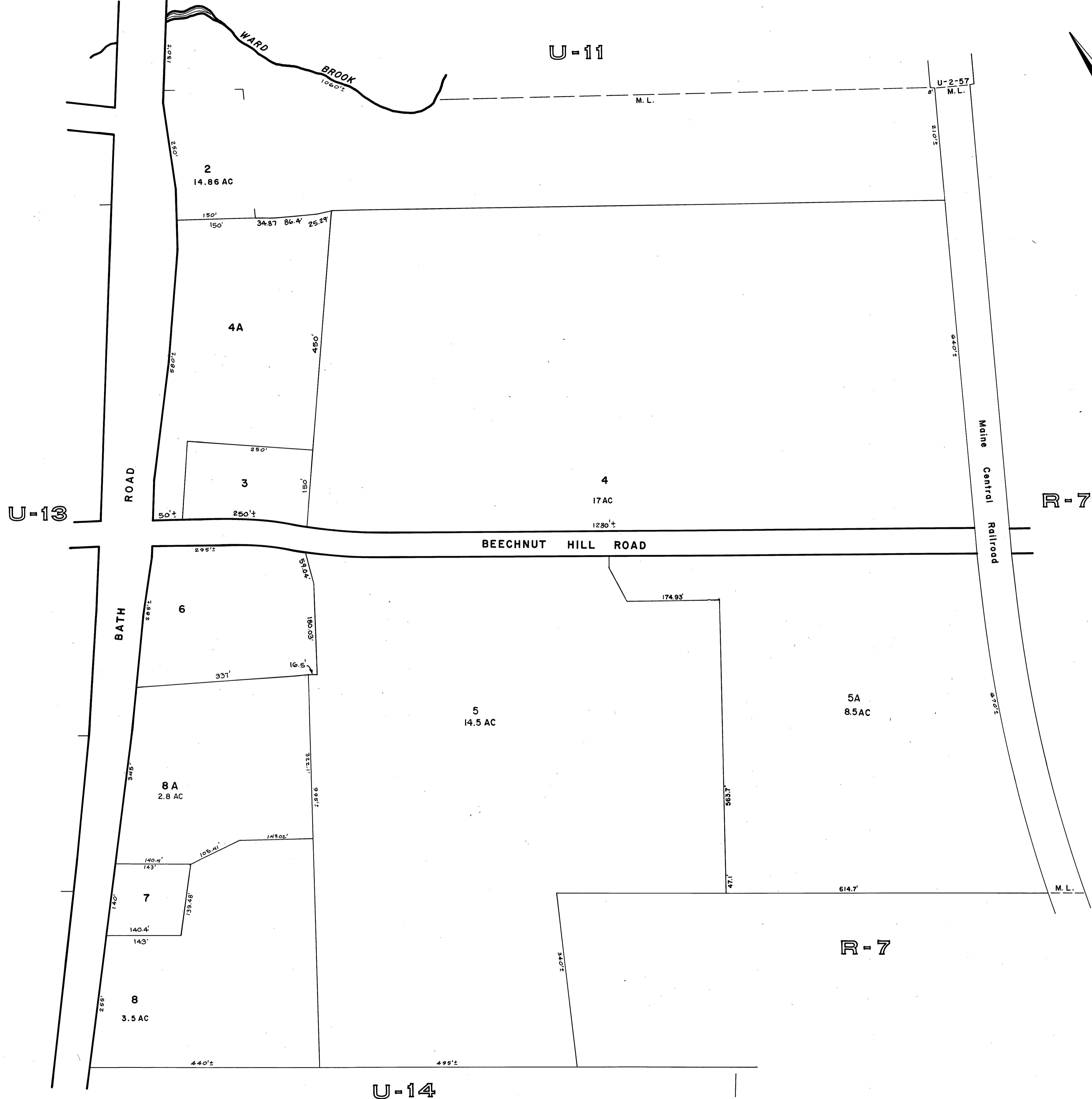


NO PARCEL 15,13,18

U-10







FOR ASSESSMENT PURPOSES ONLY  
NOT FOR PROPERTY CONVEYANCES

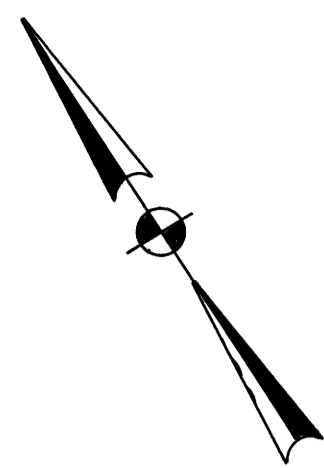
NO PARCEL 1

JOHN E. O'DONNELL & ASSOCIATES  
AUBURN, MAINE  
1973

PROPERTY MAP  
**WISCASSET, MAINE**

SCALE IN FEET  
0 100 200

**U-12**



FOR ASSESSMENT PURPOSES ONLY  
NOT FOR PROPERTY CONVEYANCES

JOHN E. O'DONNELL & ASSOCIATES  
AUBURN, MAINE  
1973

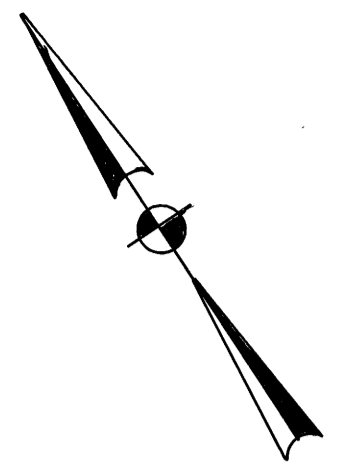
PROPERTY MAP  
**WISCASSET, MAINE**

SCALE IN FEET  
0 100 200

U-13

U-13

U-12



R-7

R-7

6

12.91 AC

1

17 AC

2

95'

210'

185'

195'

BATH

ROAD

830'

4

3

M.L. U-15-1A

U-15

M.L. U-15-1

NO PARCEL 5

FOR ASSESSMENT PURPOSES ONLY  
NOT FOR PROPERTY CONVEYANCES

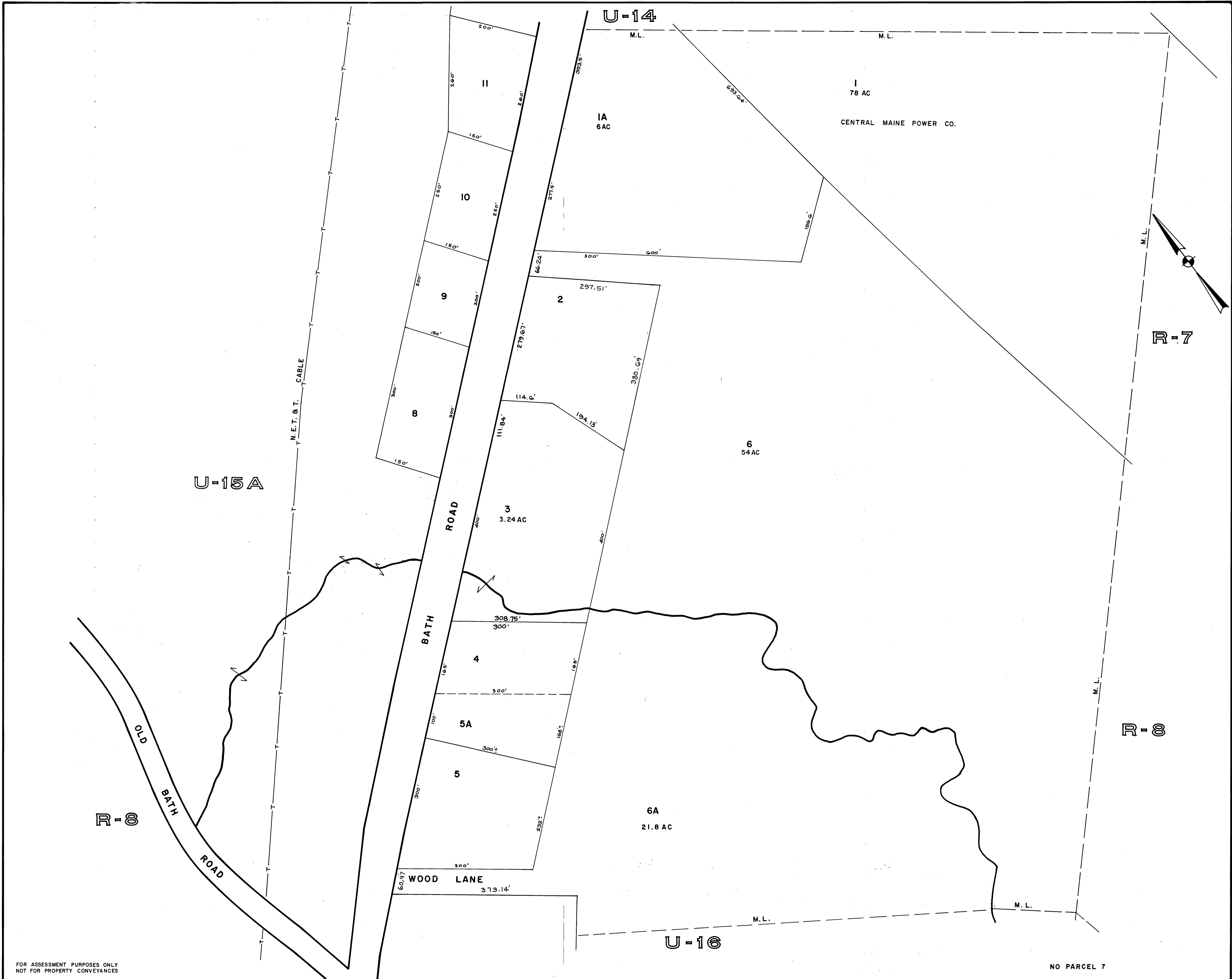
JOHN E. O'DONNELL & ASSOCIATES  
AUBURN, MAINE  
1973

# PROPERTY MAP WISCASSET, MAINE

SCALE IN FEET  
0 100 200

U-14





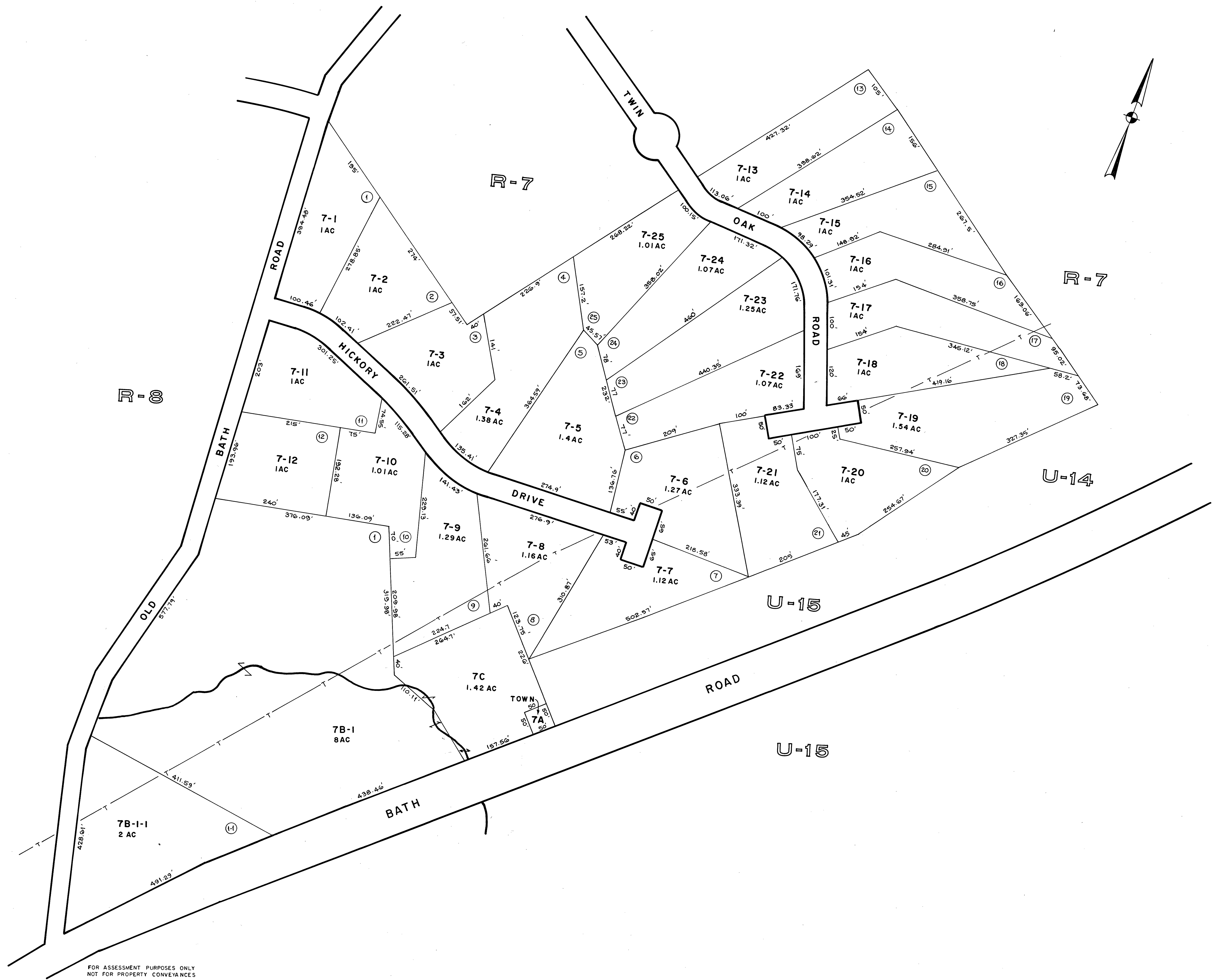
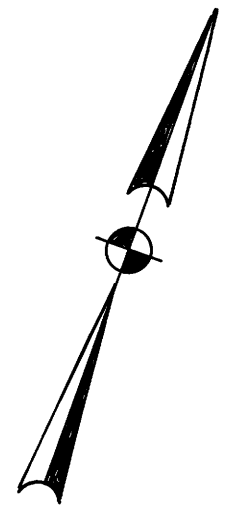
FOR ASSESSMENT PURPOSES ONLY  
NOT FOR PROPERTY CONVEYANCES

JOHN E. O'DONNELL & ASSOCIATES  
AUBURN, MAINE  
1973

PROPERTY MAP  
**WISCASSET, MAINE**

SCALE IN FEET  
0 100 200

**U-15**



FOR ASSESSMENT PURPOSES ONLY  
NOT FOR PROPERTY CONVEYANCES

PREPARED BY PHOTOGRAMMETRIC METHODS BY  
**JOHN E. O'DONNELL & ASSOCIATES**  
AUBURN, MAINE

**LEGEND**  
ADJACENT SHEET NO. 12  
COMMON OWNERSHIP OR  
DEVELOPMENT LOT NO. 2  
SCALED DIMENSION ±

PROPERTY MAP  
**WISCASSET, MAINE**

SCALE IN FEET  
0 100 200

**U-15A**

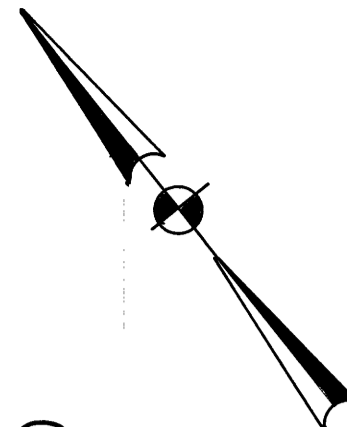
U-15

U-15-6A  
M.L.

U-15-6  
M.L.

U-15-6  
M.L.

R-8



OLD BATH ROAD

BATH ROAD

SKILLIN LANE

DRAGONFLY LANE

HORN ROAD

(P) BORSKI'S WAY

Maine Central Railroad

1  
6.5 AC

2

17A  
7.5 AC

9A

3

17C  
3 AC

17B  
2.5 AC

10  
47.3 AC

17  
2 AC

14  
23.82 AC

13  
1 AC

4  
2.04 AC

4A  
2.26 AC

8

5A

15  
5 AC

6

18  
3.44 AC

19  
1.29 AC

7

U-17

M.L.  
U-17-1L

M.L.  
U-17-1B

M.L.  
U-15-6

R-8

M.L.  
U-2-57

U-16

FOR ASSESSMENT PURPOSES ONLY  
NOT FOR PROPERTY CONVEYANCES

JOHN E. O'DONNELL & ASSOCIATES  
AUBURN, MAINE  
1973

# PROPERTY MAP WISCASSET, MAINE

NO PARCEL 12,9,16

SCALE IN FEET  
0 100 200



FOR ASSESSMENT PURPOSES ONLY  
NOT FOR PROPERTY CONVEYANCES

JOHN E. O'DONNELL & ASSOCIATES  
AUBURN, MAINE  
1973

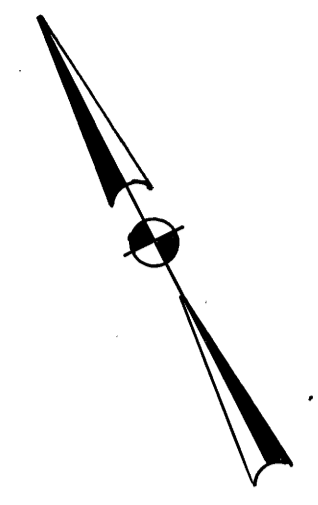
PROPERTY MAP  
**WISCASSET, MAINE**

SCALE IN FEET  
0 100 200

U-17



R-8



U-17

OLD FERRY ROAD

R-8

N.E.T. & T. CABLE

BATH ROAD

8  
20 AC

5A  
2.09 AC

5B

6

7

SHADY LANE

U-19

MAINE YANKEE ATOMIC POWER COMPANY

5-12C  
1.98 AC

5-1

5-12A  
1.48 AC

5-12B  
2.11 AC

SUKIE LANE

5-12  
2.4 AC

4

3

2

1

5-26

5-25

5-24

5-22

5  
3.3 AC

5F  
3 AC

5D  
1.1 AC

5-17

5-20

U-21

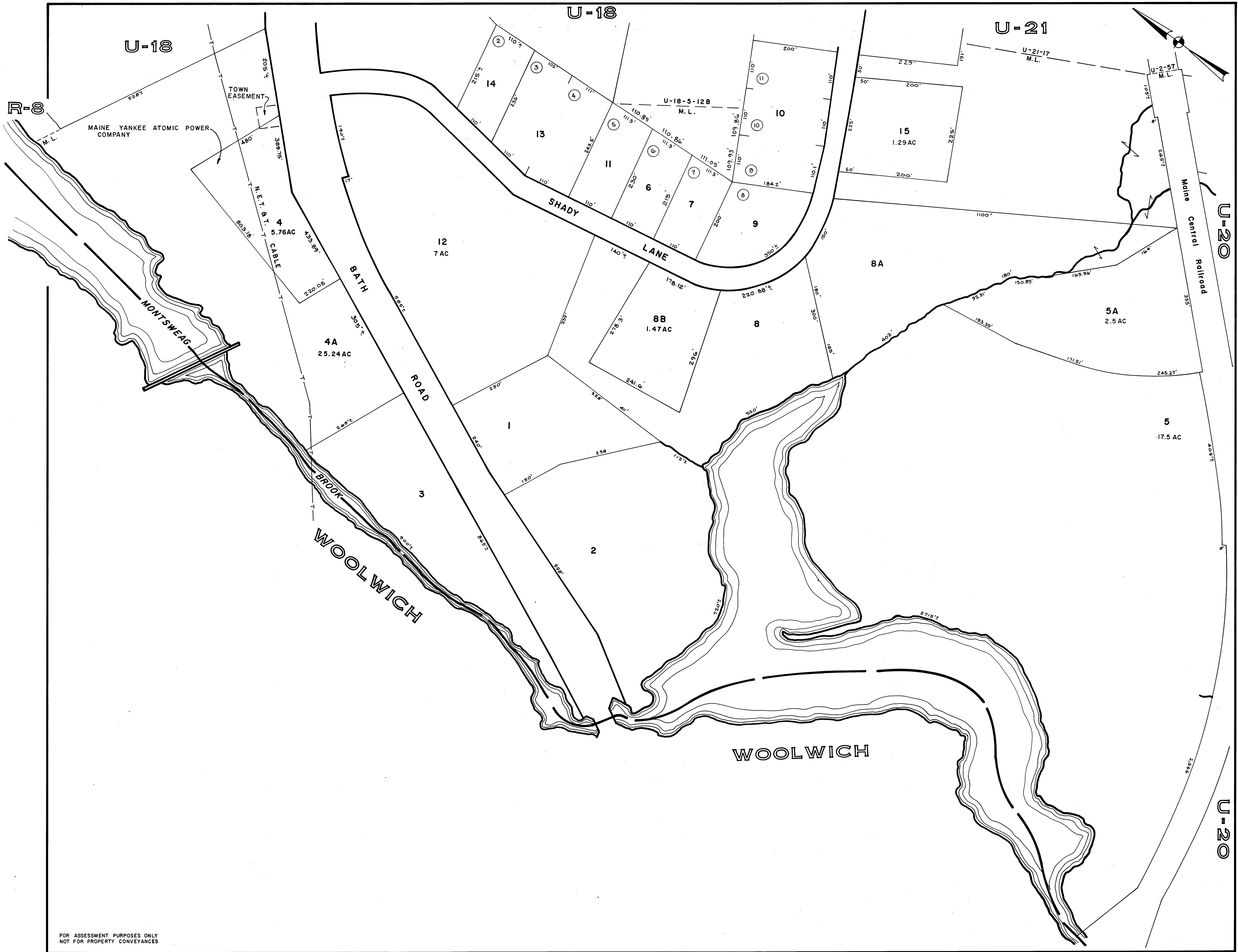
FOR ASSESSMENT PURPOSES ONLY  
NOT FOR PROPERTY CONVEYANCES

JOHN E. O'DONNELL & ASSOCIATES  
AUBURN, MAINE  
1973

PROPERTY MAP  
**WISCASSET, MAINE**

SCALE IN FEET  
0 100 200

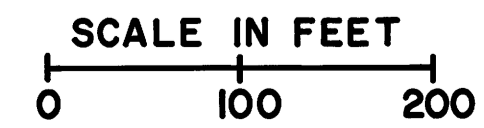
U-18



FOR ASSESSMENT PURPOSES ONLY  
NOT FOR PROPERTY CONVEYANCES

JOHN E. O'DONNELL & ASSOCIATES  
AUBURN, MAINE  
1973

PROPERTY MAP  
**WISCASSET, MAINE**



**U-19**

1  
188 AC  
TOWN

7

2

3

TOWN  
4

U-19

Maine Central Railroad

CHEWONKI NECK ROAD

Municipal Airport

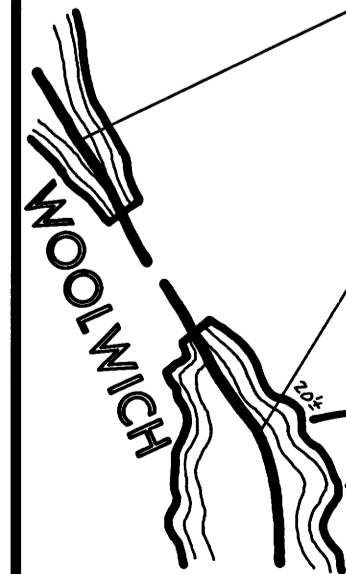
R-8

5  
5AC

5A  
IAC

THORNDIKE ROAD

R-8

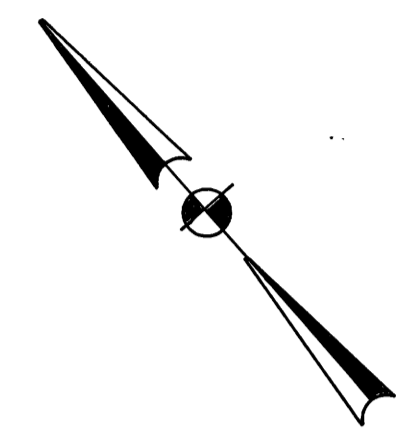
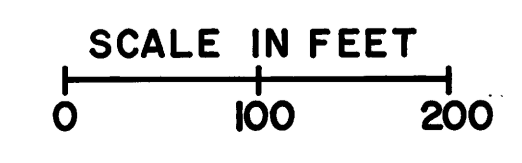


FOR ASSESSMENT PURPOSES ONLY  
NOT FOR PROPERTY CONVEYANCES

JOHN E. O'DONNELL & ASSOCIATES  
AUBURN, MAINE  
1973

PROPERTY MAP

# WISCASSET, MAINE



R-8

R-8-3

U-17

U-18

U-19

U-20

U-22

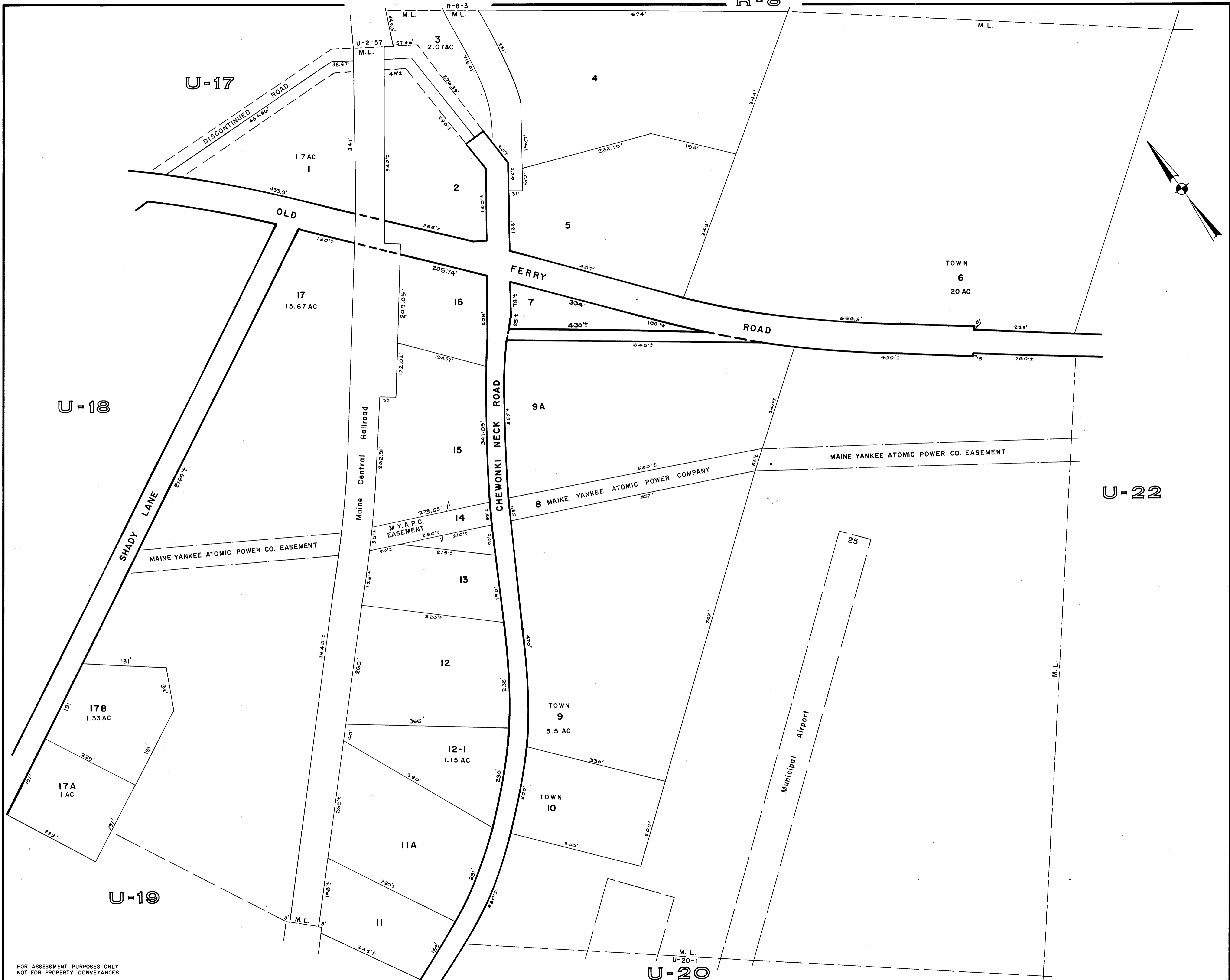
U-21

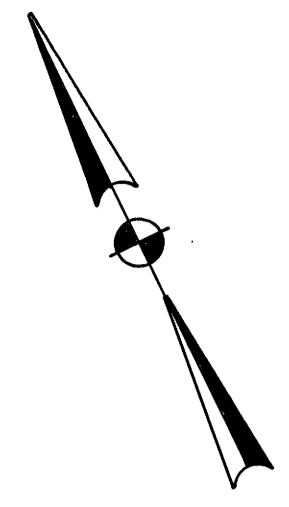
FOR ASSESSMENT PURPOSES ONLY  
NOT FOR PROPERTY CONVEYANCES

JOHN E. O'DONNELL & ASSOCIATES  
AUBURN, MAINE  
1973

# PROPERTY MAP WISCASSET, MAINE

SCALE IN FEET  
0 100 200





U-21

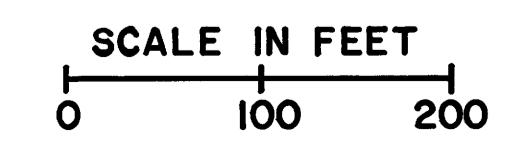
U-20

JOHN E. O'DONNELL & ASSOCIATES  
AUBURN, MAINE  
1973

FOR ASSESSMENT PURPOSES ONLY  
NOT FOR PROPERTY CONVEYANCES

PROPERTY MAP

# WISCASSET, MAINE



U-22

R-8

R-8

R-8



NO PARCEL 11, 6

R-7

R-7

R-7

U-13

R-7

NO PARCEL 11

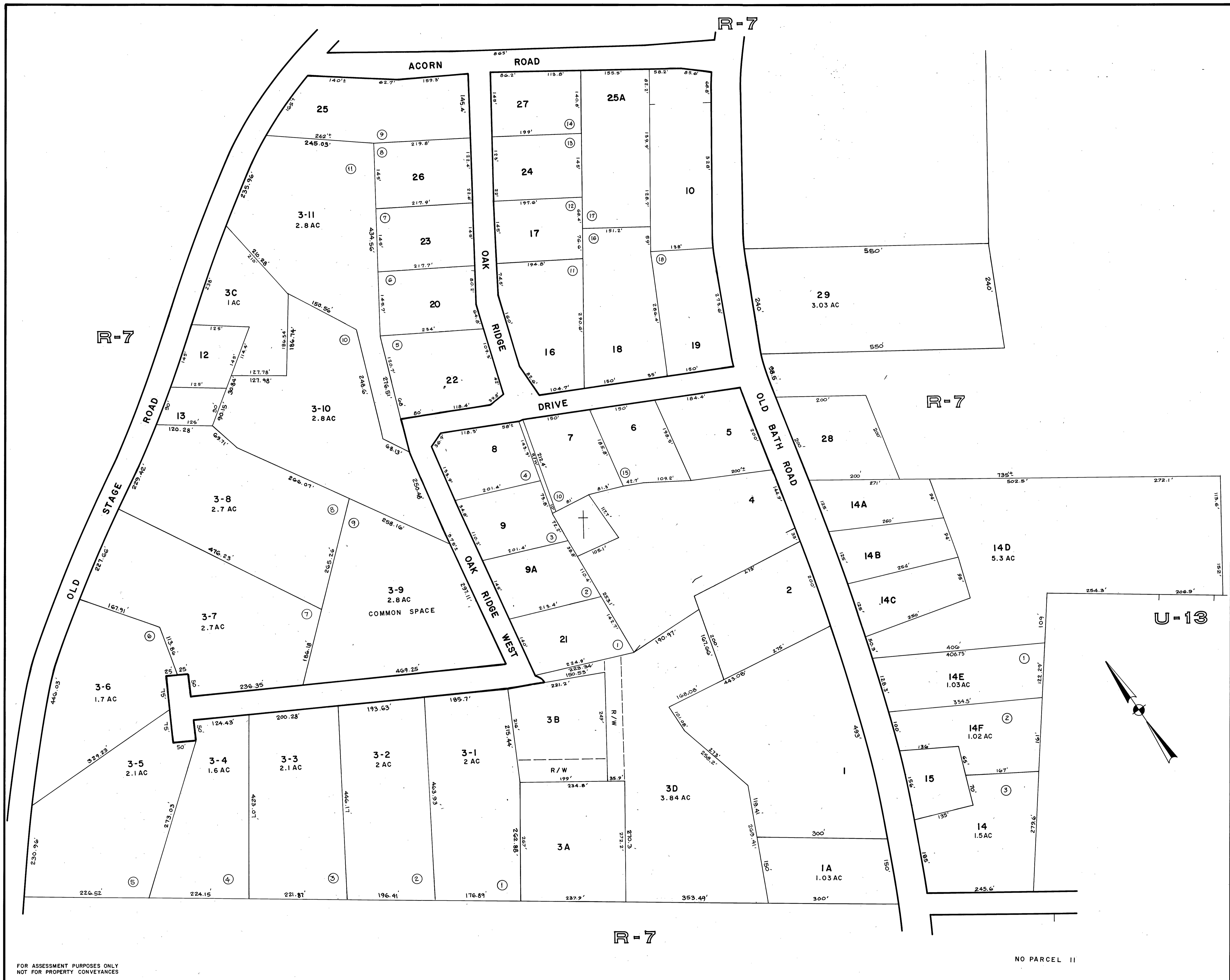
FOR ASSESSMENT PURPOSES ONLY  
NOT FOR PROPERTY CONVEYANCES

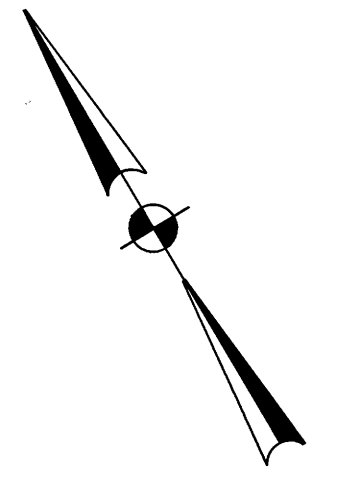
JOHN E. O'DONNELL & ASSOCIATES  
AUBURN, MAINE  
1973

PROPERTY MAP  
**WISCASSET, MAINE**

SCALE IN FEET  
0 100 200

U-23

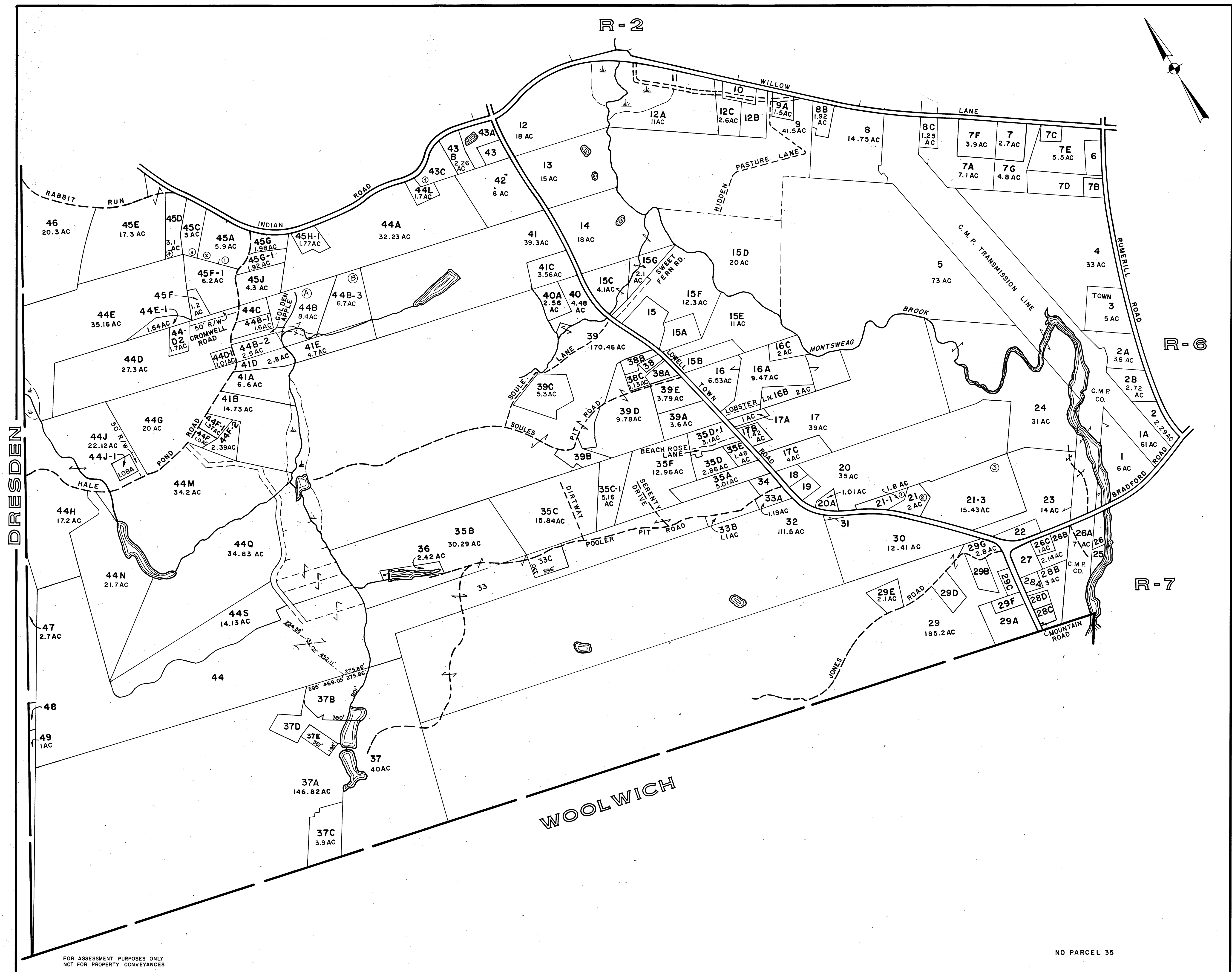




R-2

R-6

R-7



FOR ASSESSMENT PURPOSES ONLY  
NOT FOR PROPERTY CONVEYANCES

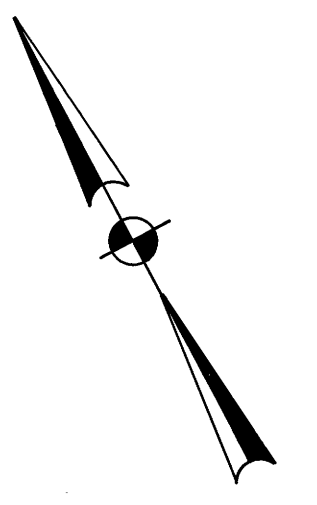
NO PARCEL 35

JOHN E. O'DONNELL & ASSOCIATES  
AUBURN, MAINE  
1973

PROPERTY MAP  
**WISCASSET, MAINE**

SCALE IN FEET  
0 500 1000

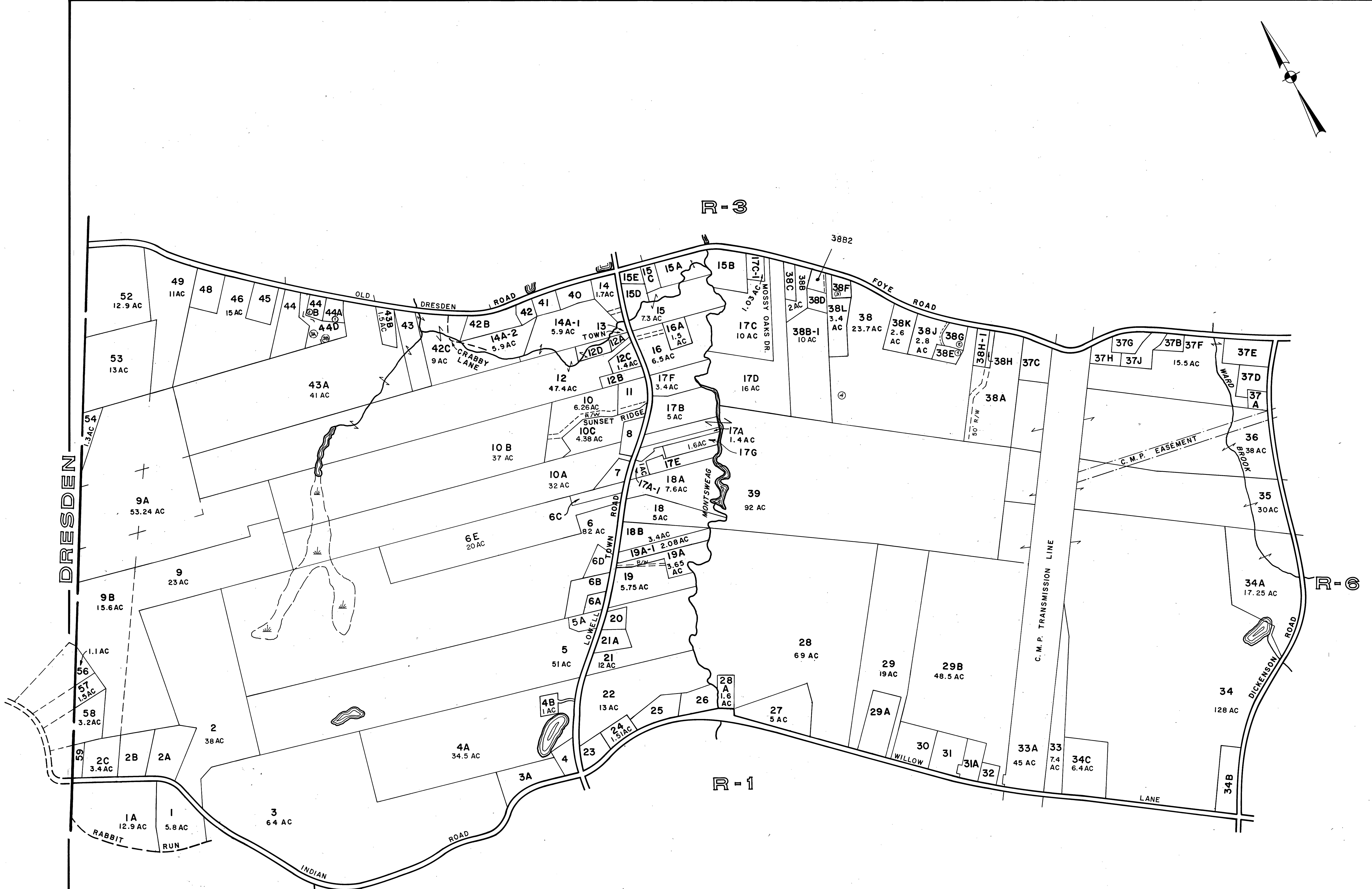
R-1



R-3

R-6

R-1



FOR ASSESSMENT PURPOSES ONLY  
NOT FOR PROPERTY CONVEYANCES

NO PARCEL 51,47,50,55

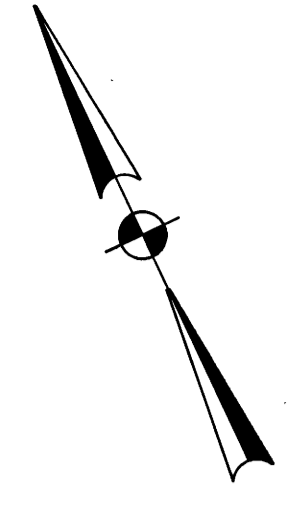
JOHN E. O'DONNELL & ASSOCIATES  
AUBURN, MAINE  
1973

PROPERTY MAP  
**WISCASSET, MAINE**

SCALE IN FEET  
0 500 1000

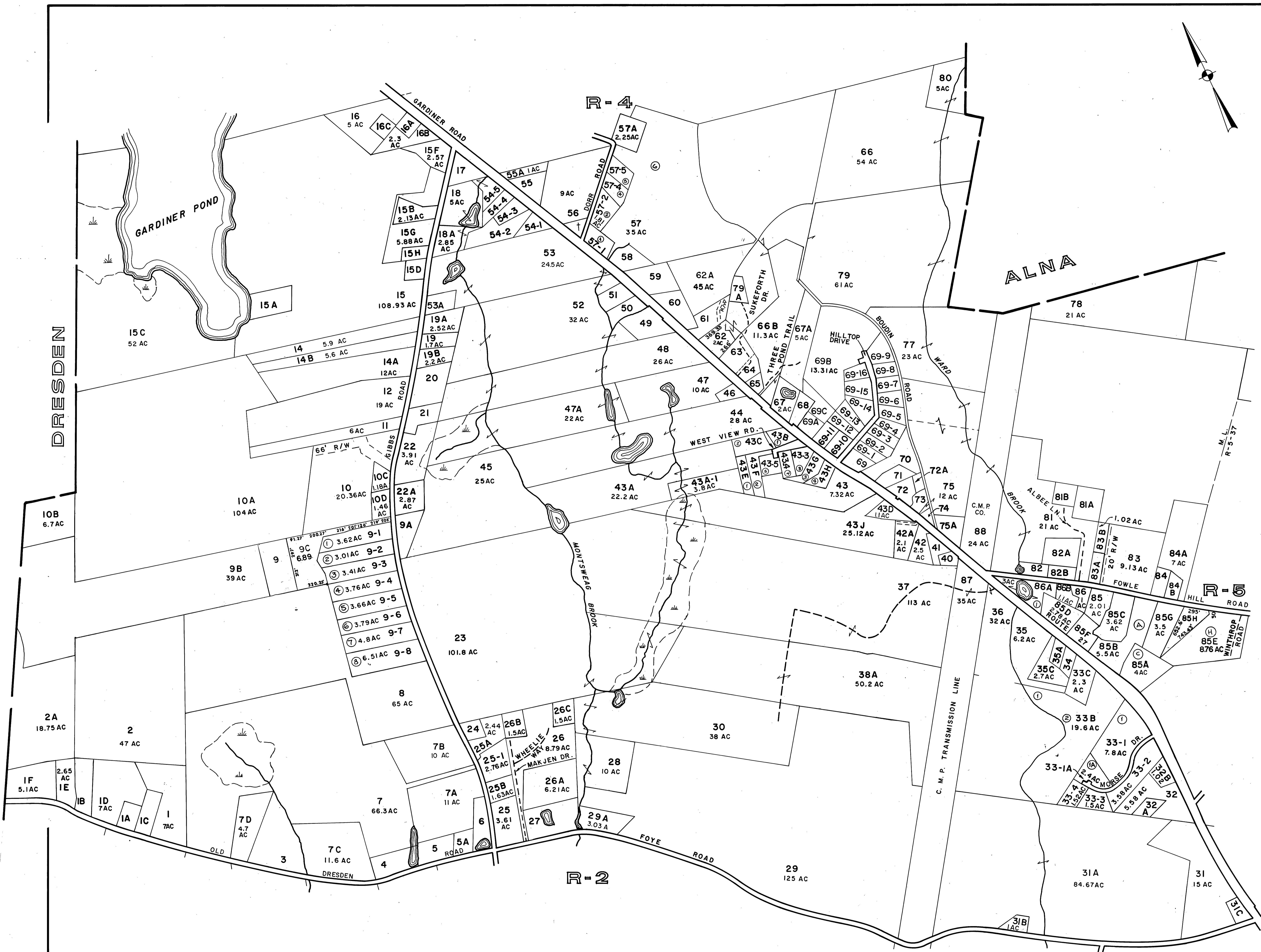
R-2





DRESDEN

ALNA



FOR ASSESSMENT PURPOSES ONLY  
NOT FOR PROPERTY CONVEYANCES

JOHN E. O'DONNELL & ASSOCIATES  
AUBURN, MAINE  
1973

# PROPERTY MAP WISCASSET, MAINE

SCALE IN FEET  
0 500 1000


NO PARCEL 39,33,13,38

R-6

R-3

R-4

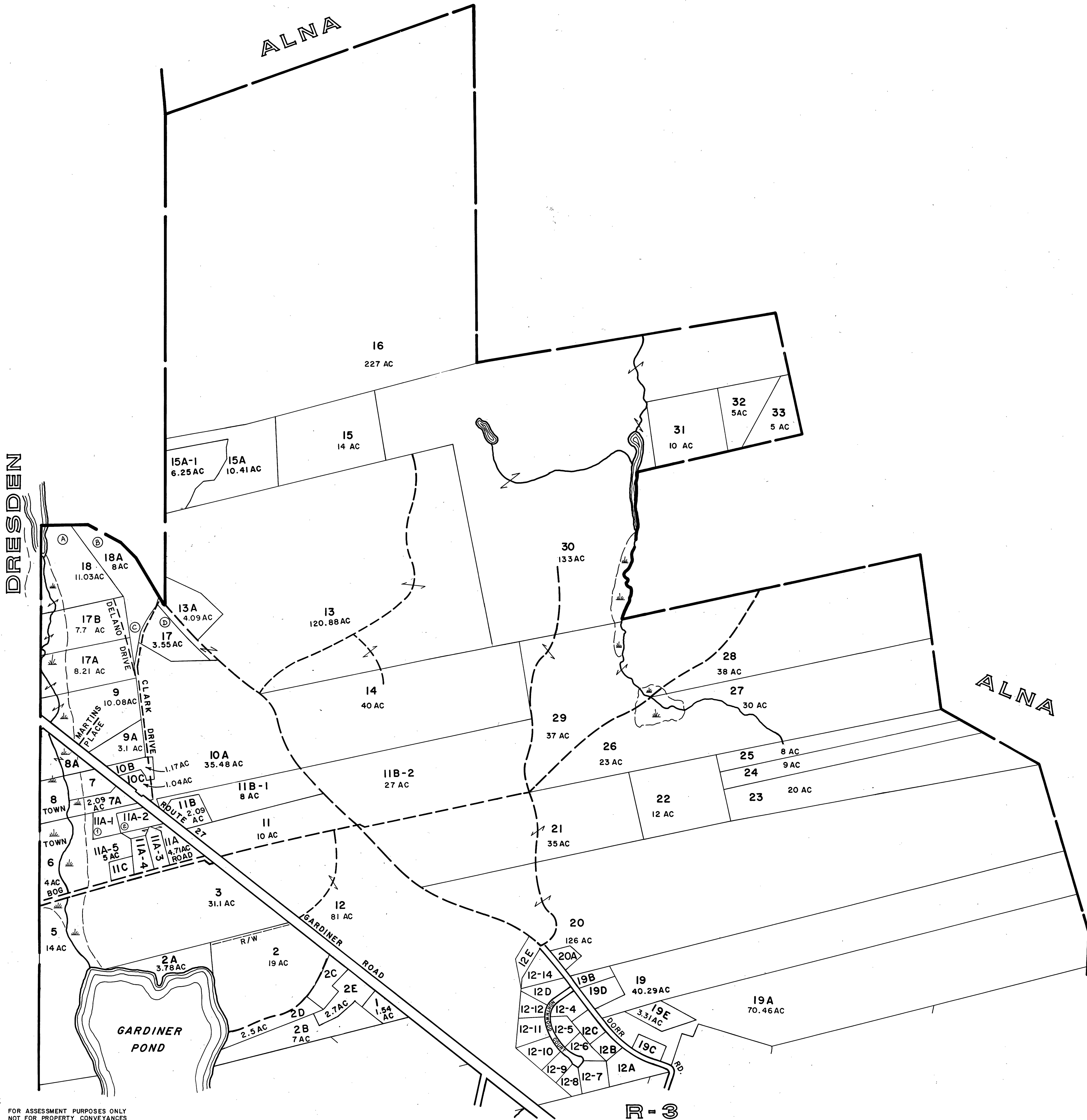
R-5



DRESDEN

ALNA

ALNA



FOR ASSESSMENT PURPOSES ONLY  
NOT FOR PROPERTY CONVEYANCES

R-3

NO PARCEL 4

JOHN E. O'DONNELL & ASSOCIATES  
AUBURN, MAINE  
1973

# WISCASSET, MAINE

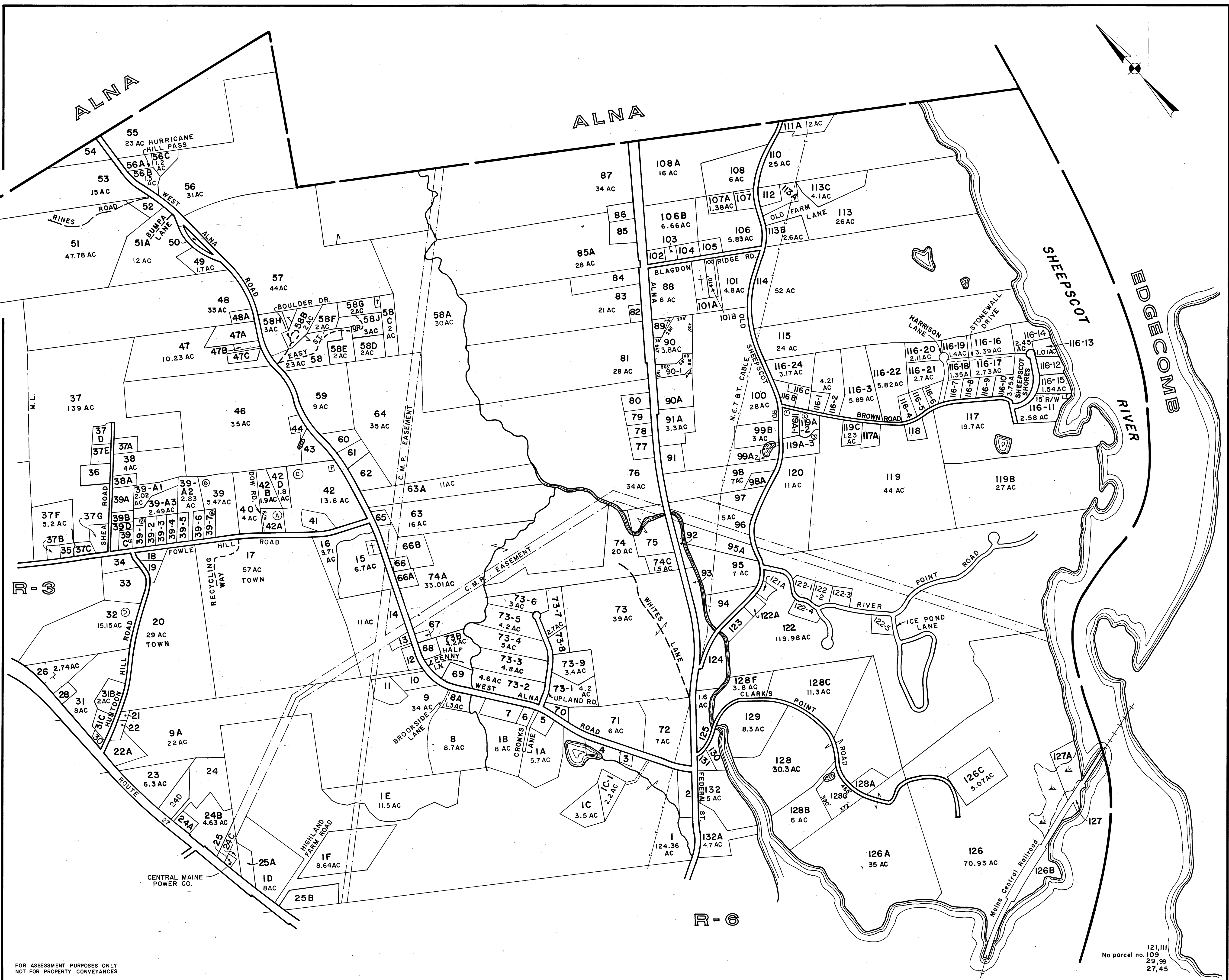
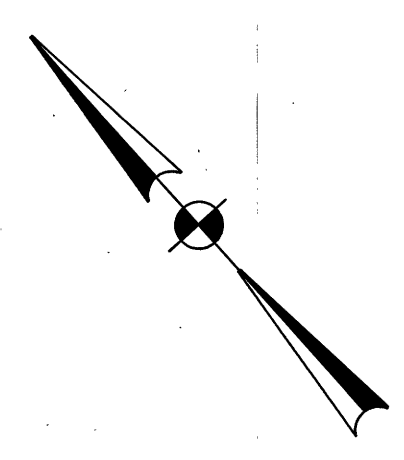
PROPERTY MAP

SCALE IN FEET  
0 500 1000

# R-4

ALNA

ALNA



FOR ASSESSMENT PURPOSES ONLY  
NOT FOR PROPERTY CONVEYANCES

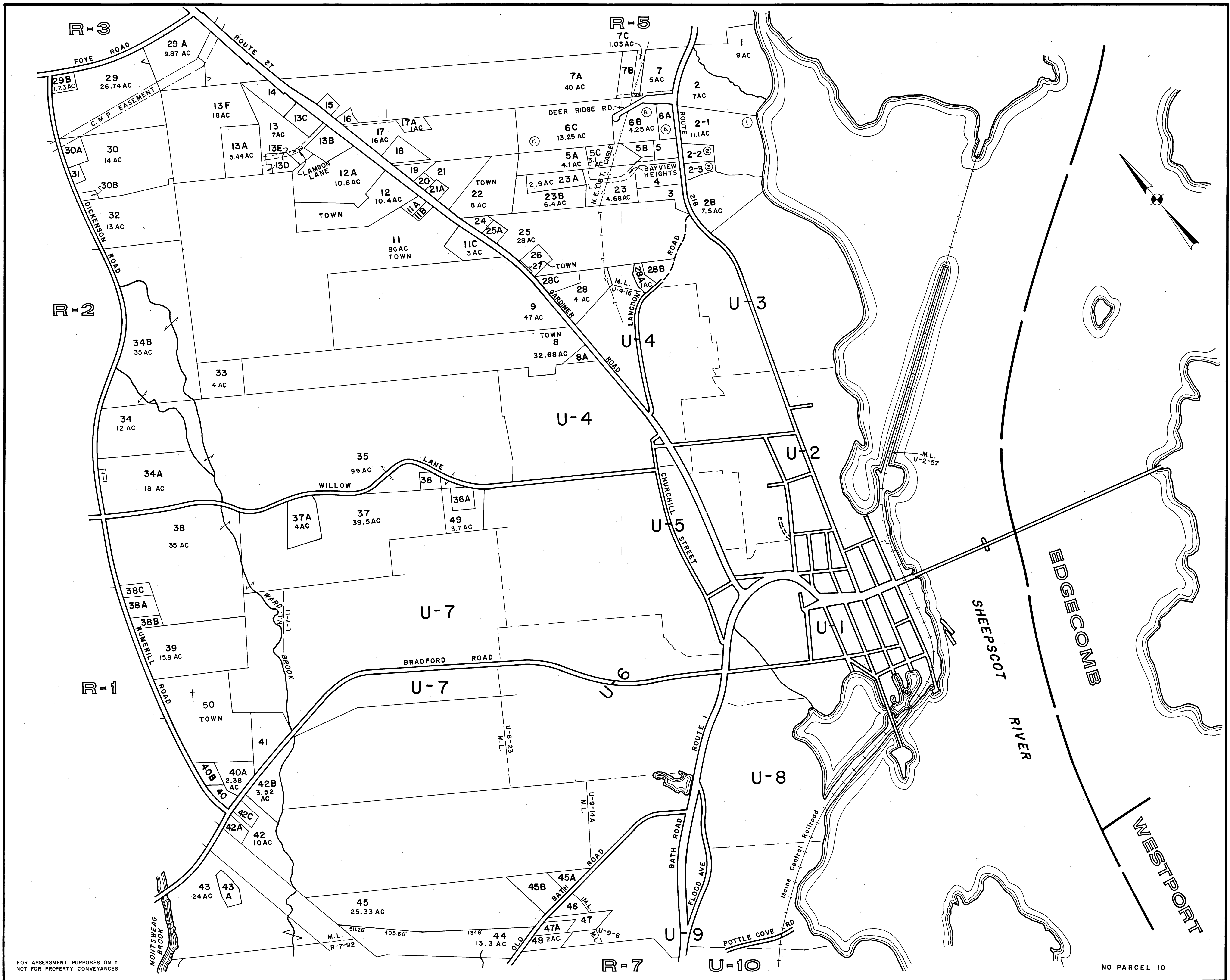
121,111  
No parcel no. 109  
29,99  
27,45

JOHN E. O'DONNELL & ASSOCIATES  
AUBURN, MAINE  
1973

PROPERTY MAP  
**WISCASSET, MAINE**

SCALE IN FEET  
0 500 1000

R-5



FOR ASSESSMENT PURPOSES ONLY  
NOT FOR PROPERTY CONVEYANCES

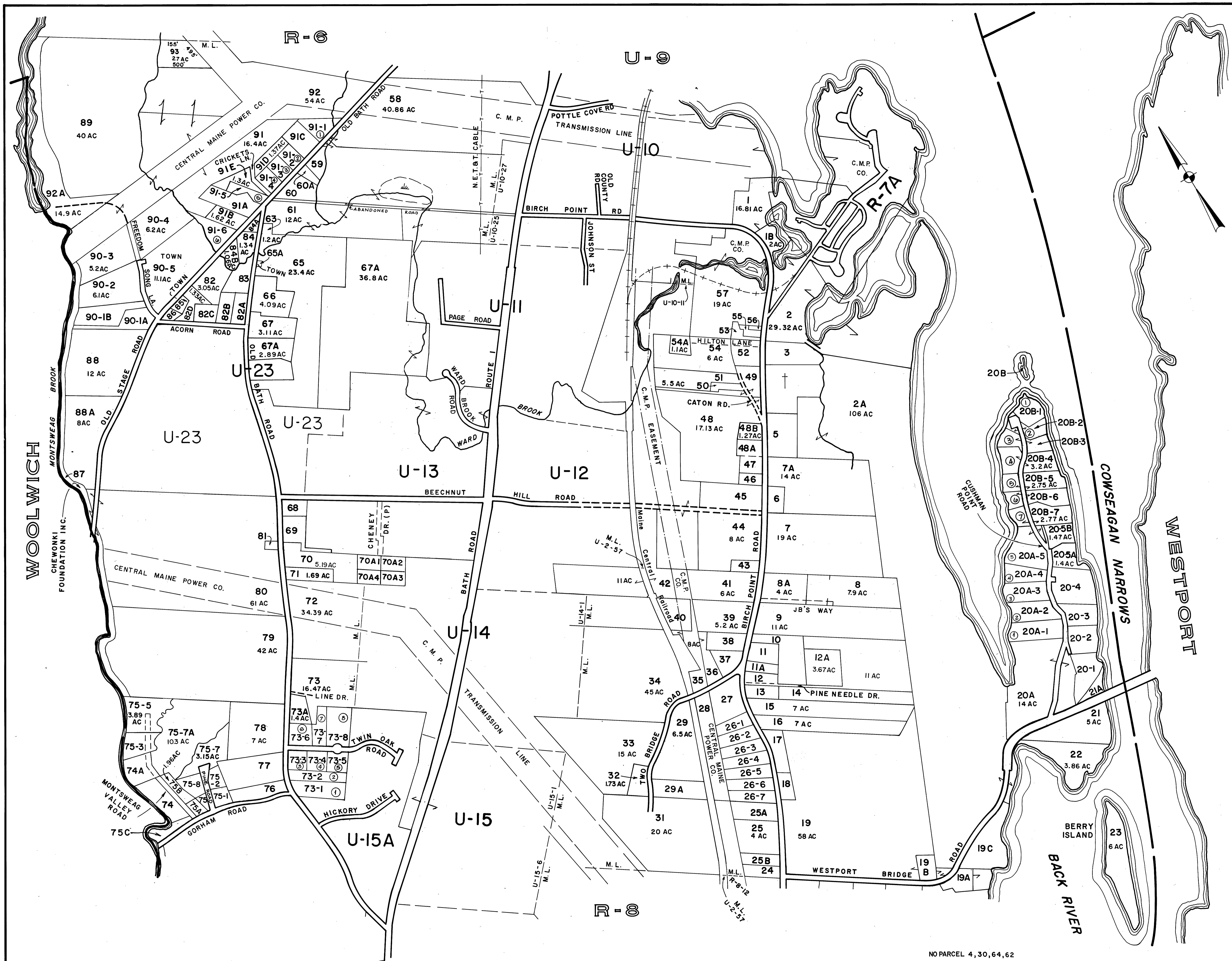
JOHN E. O'DONNELL & ASSOCIATES  
AUBURN, MAINE  
1973

PROPERTY MAP  
**WISCASSET, MAINE**

SCALE IN FEET  
0 500 1000

R-6

NO PARCEL 10



FOR ASSESSMENT PURPOSES ONLY  
NOT FOR PROPERTY CONVEYANCES

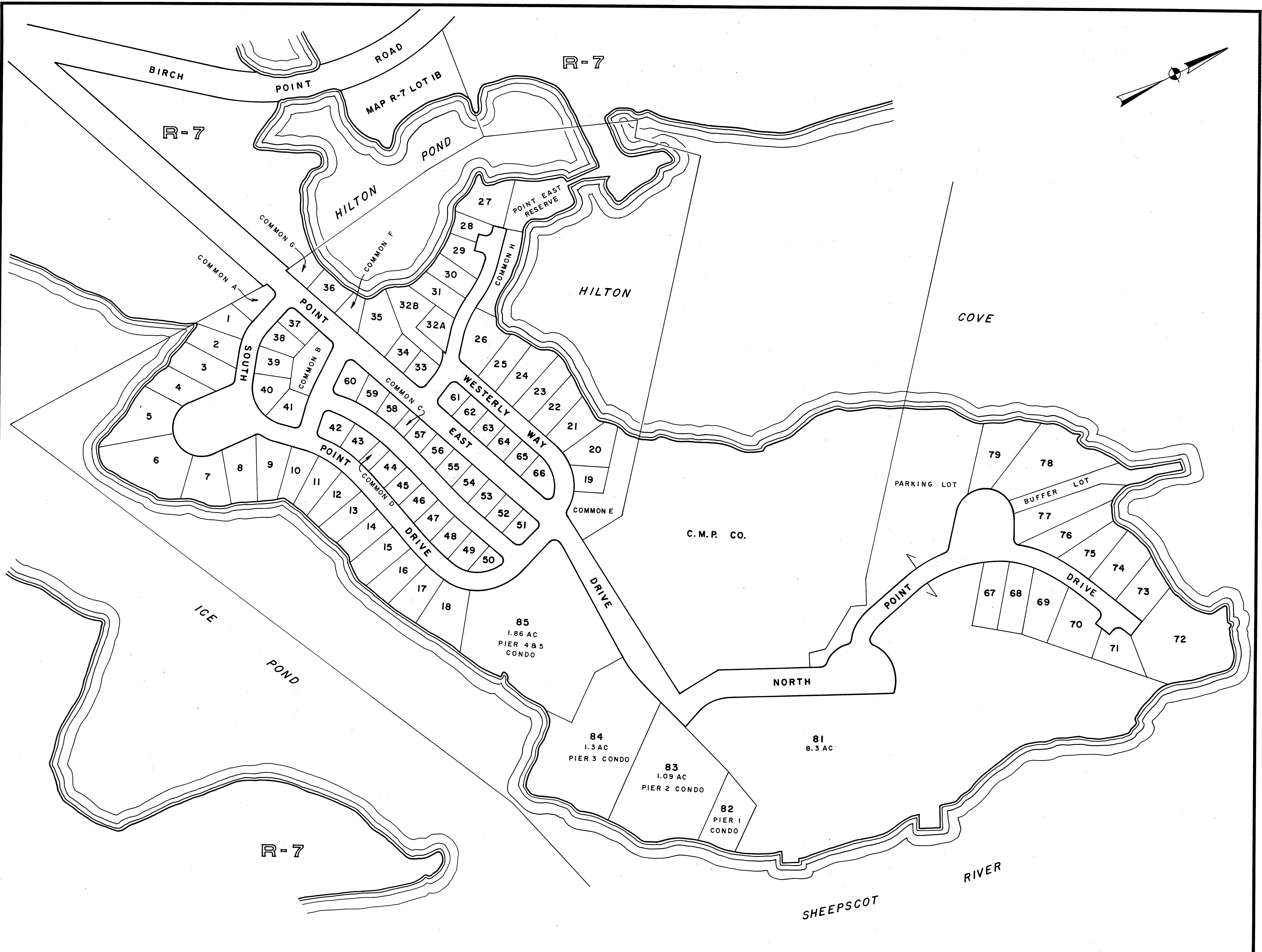
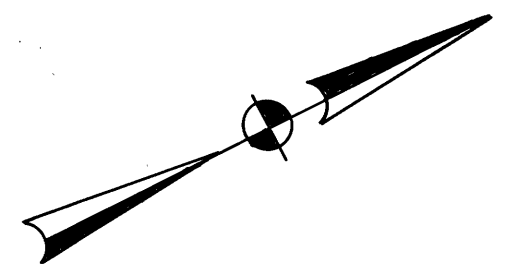
NO PARCEL 4, 30, 64, 62

JOHN E. O'DONNELL & ASSOCIATES  
AUBURN, MAINE  
1973

PROPERTY MAP  
**WISCASSET, MAINE**

SCALE IN FEET  
0 500 1000

**R-7**

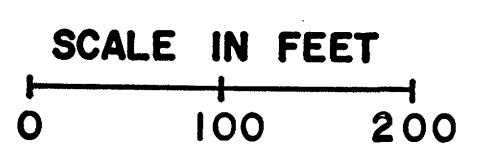


FOR ASSESSMENT PURPOSES ONLY  
NOT FOR PROPERTY CONVEYANCES

PREPARED BY PHOTOGRAMMETRIC METHODS BY  
**JOHN E. O'DONNELL & ASSOCIATES**  
AUBURN, MAINE

**LEGEND**  
ADJACENT SHEET NO. 12  
COMMON OWNERSHIP OR  
DEVELOPMENT LOT NO. 2  
SCALED DIMENSION ±

PROPERTY MAP  
**WISCASSET, MAINE**

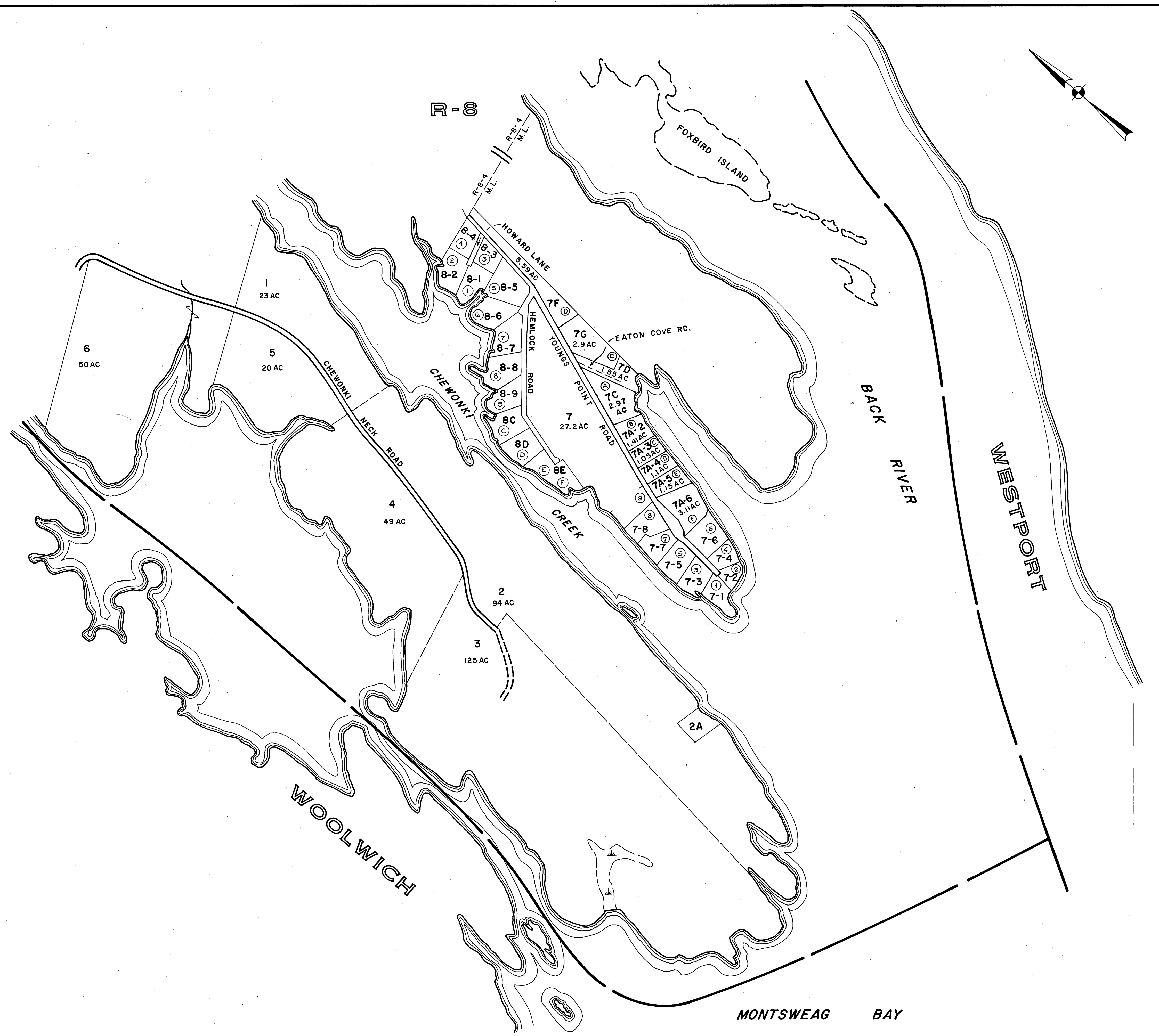
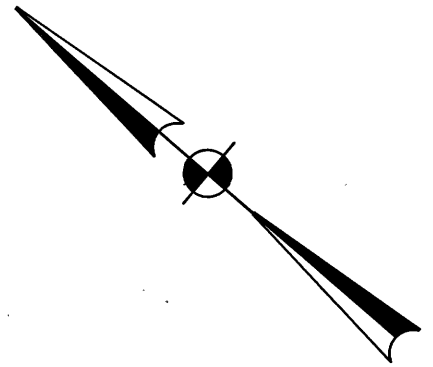


**R-7A**

12720

MARKPEACE





R-8

FOX BIRD ISLAND

BACK RIVER

WESTPORT

MONTSWEAG BAY

WOOLWICH

FOR ASSESSMENT PURPOSES ONLY  
NOT FOR PROPERTY CONVEYANCES

JOHN E. O'DONNELL & ASSOCIATES  
AUBURN, MAINE  
1973

PROPERTY MAP  
**WISCASSET, MAINE**

SCALE IN FEET  
0 500 1000

R-9