

2014

Town of Stockton Springs Zoning Map

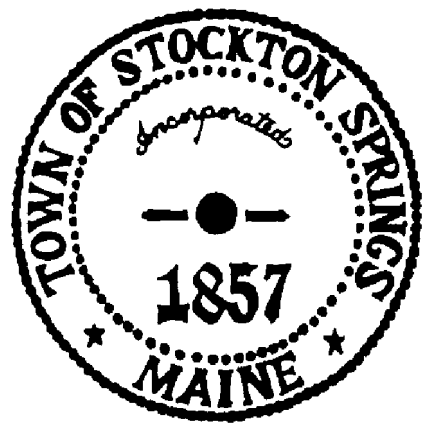
Dirigo Spatial Systems, Inc.

Follow this and additional works at: <https://digitalcommons.library.umaine.edu/towndocs>

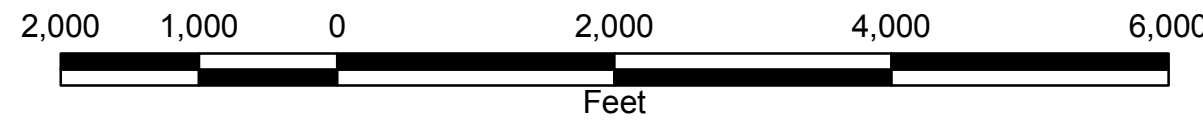
Repository Citation

Dirigo Spatial Systems, Inc., "Town of Stockton Springs Zoning Map" (2014). *Maine Town Documents*. 1262.
<https://digitalcommons.library.umaine.edu/towndocs/1262>

This Map is brought to you for free and open access by DigitalCommons@UMaine. It has been accepted for inclusion in Maine Town Documents by an authorized administrator of DigitalCommons@UMaine. For more information, please contact um.library.technical.services@maine.edu.



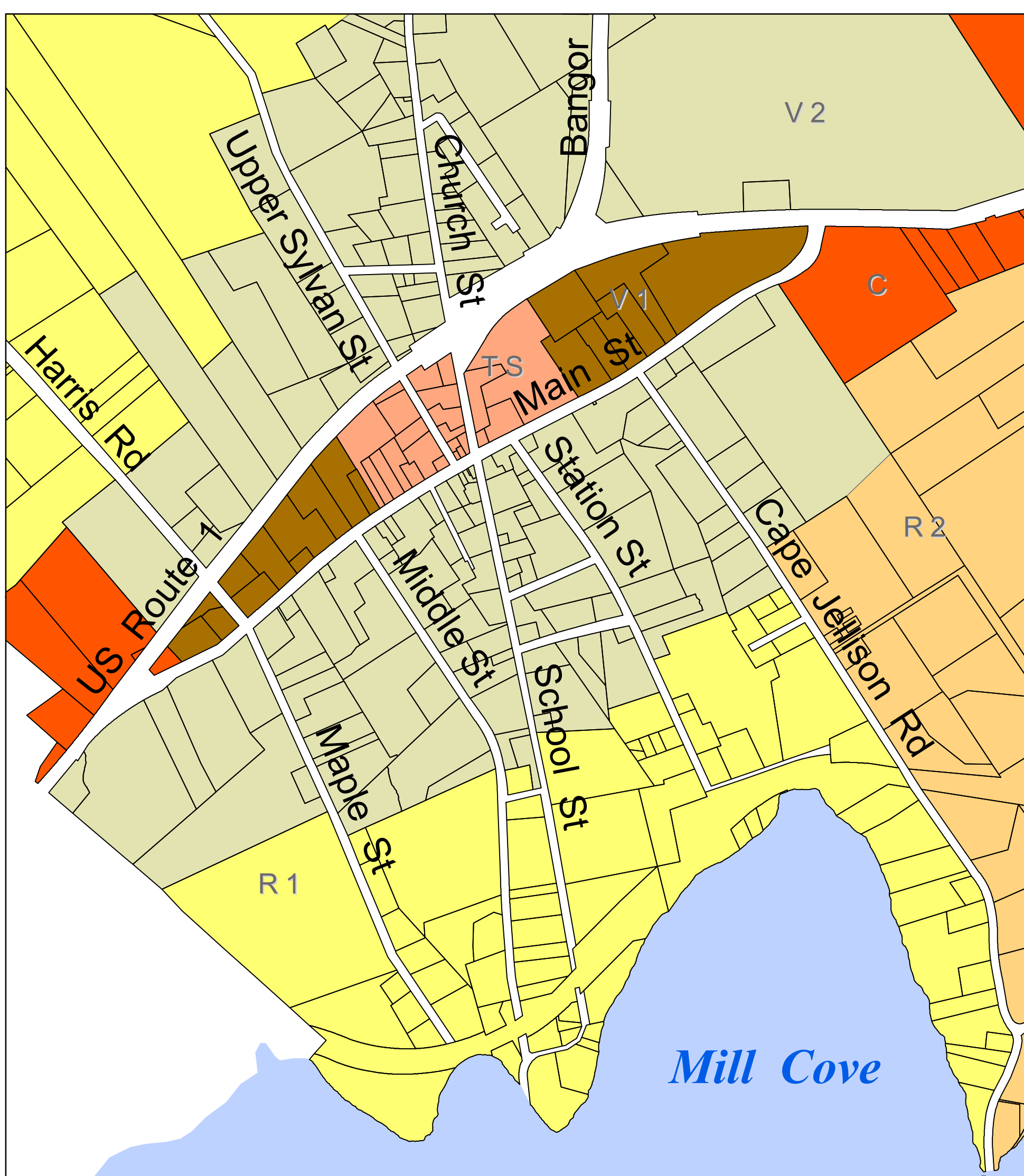

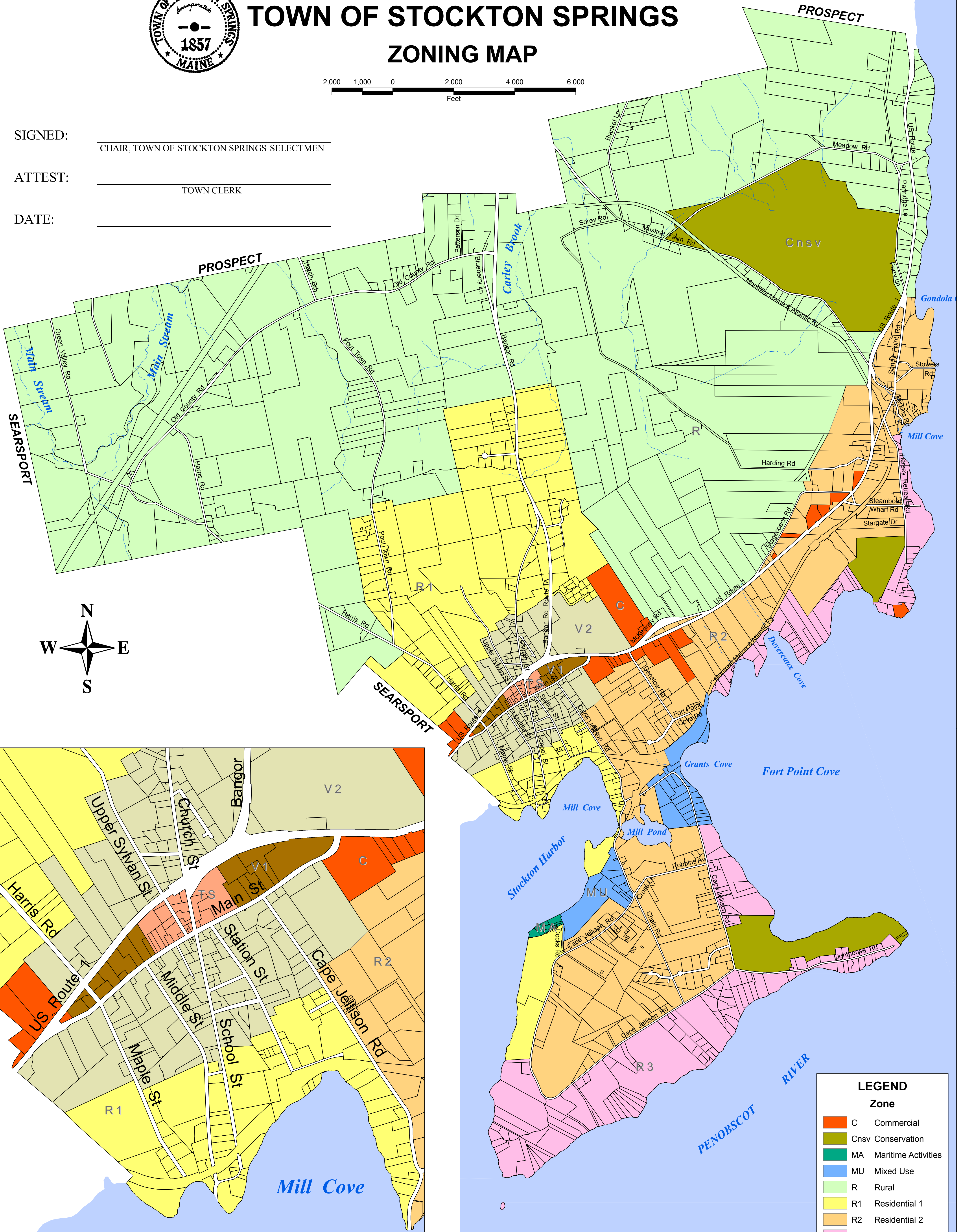
TOWN OF STOCKTON SPRINGS ZONING MAP



SIGNED: _____
 CHAIR, TOWN OF STOCKTON SPRINGS SELECTMEN

ATTEST: _____
 TOWN CLERK

DATE: _____



LEGEND	
Zone	
■	C Commercial
■	Cnsv Conservation
■	MA Maritime Activities
■	MU Mixed Use
■	R Rural
■	R1 Residential 1
■	R2 Residential 2
■	R3 Residential 3
■	TS Town Square
■	V1 Village 1
■	V2 Village 2