

2001

# Town of Tremont Official Zoning Map

Tremont (Me.)

College of the Atlantic GIS Laboratory

Follow this and additional works at: <https://digitalcommons.library.umaine.edu/towndocs>

---

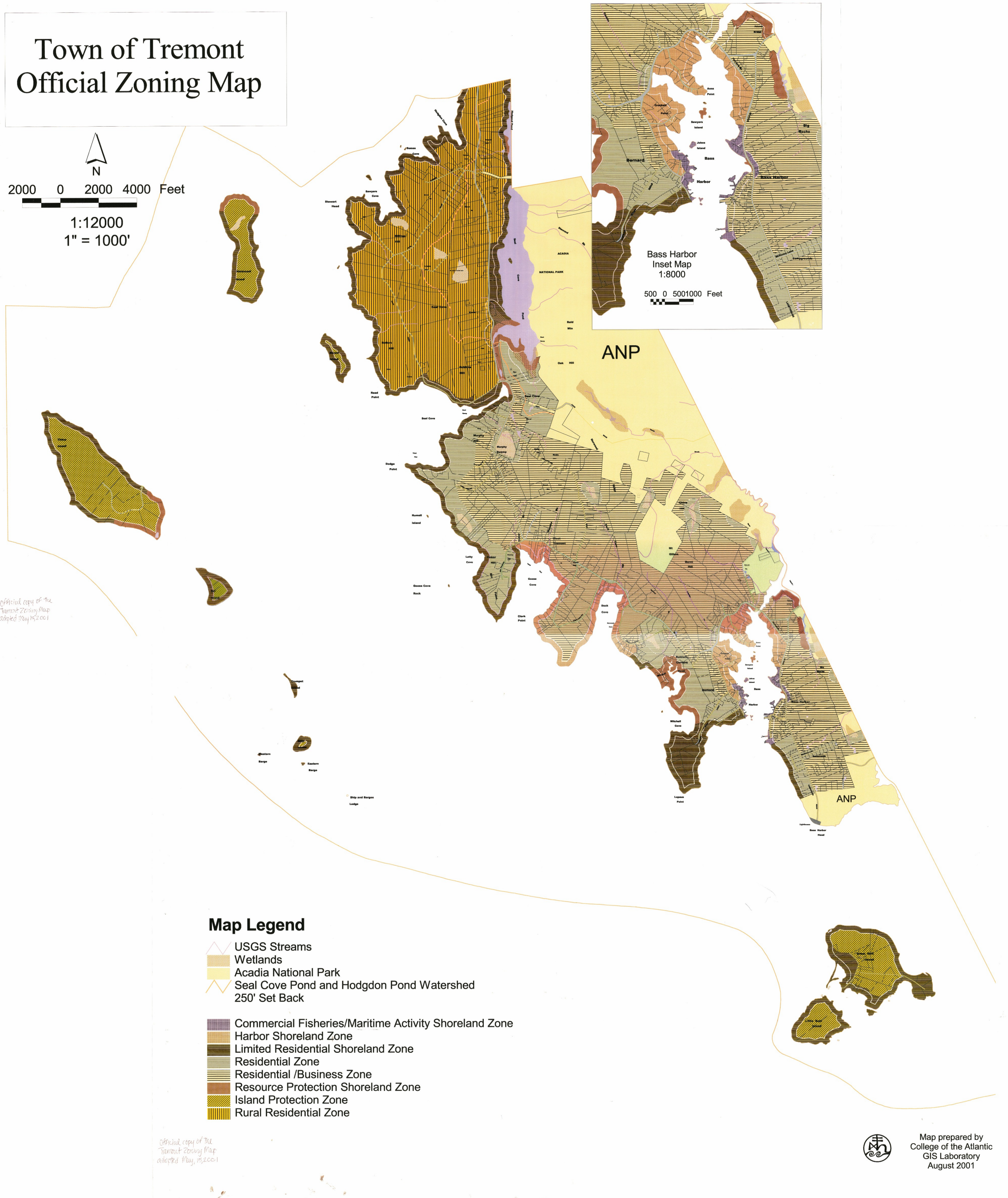
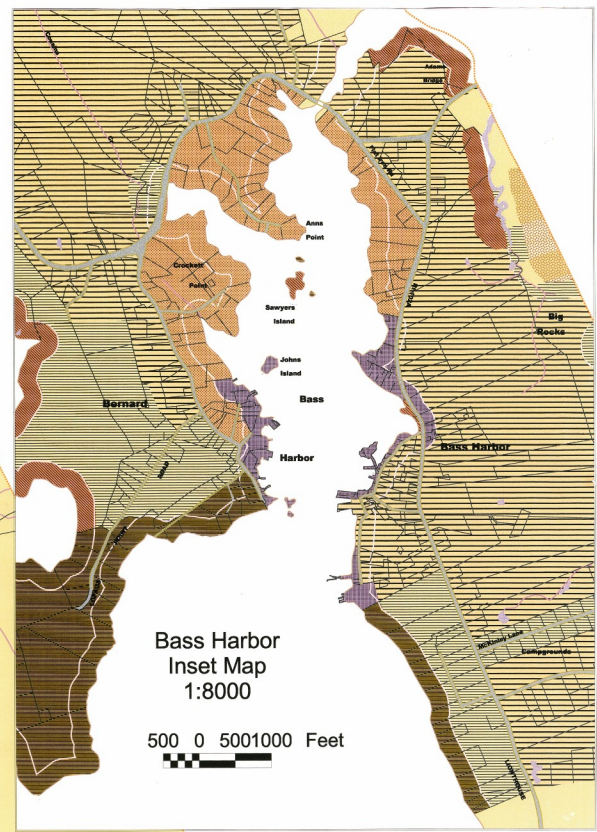
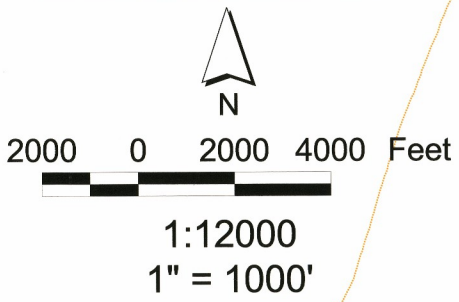
## Repository Citation

Tremont (Me.) and College of the Atlantic GIS Laboratory, "Town of Tremont Official Zoning Map" (2001). *Maine Town Documents*. 815.

<https://digitalcommons.library.umaine.edu/towndocs/815>

This Map is brought to you for free and open access by DigitalCommons@UMaine. It has been accepted for inclusion in Maine Town Documents by an authorized administrator of DigitalCommons@UMaine. For more information, please contact [um.library.technical.services@maine.edu](mailto:um.library.technical.services@maine.edu).

# Town of Tremont Official Zoning Map



## Map Legend

- USGS Streams
- Wetlands
- Acadia National Park
- Seal Cove Pond and Hodgdon Pond Watershed  
250' Set Back
- Commercial Fisheries/Maritime Activity Shoreland Zone
- Harbor Shoreland Zone
- Limited Residential Shoreland Zone
- Residential Zone
- Residential /Business Zone
- Resource Protection Shoreland Zone
- Island Protection Zone
- Rural Residential Zone

Official copy of the  
Tremont Zoning Map  
adopted May, 192001



Map prepared by  
College of the Atlantic  
GIS Laboratory  
August 2001