

2012

## Naples 2012 Property Tax Maps

John E. O'Donnell Associates

Follow this and additional works at: <https://digitalcommons.library.umaine.edu/towndocs>

---

### Repository Citation

John E. O'Donnell Associates, "Naples 2012 Property Tax Maps" (2012). *Maine Town Documents*. 566.  
<https://digitalcommons.library.umaine.edu/towndocs/566>

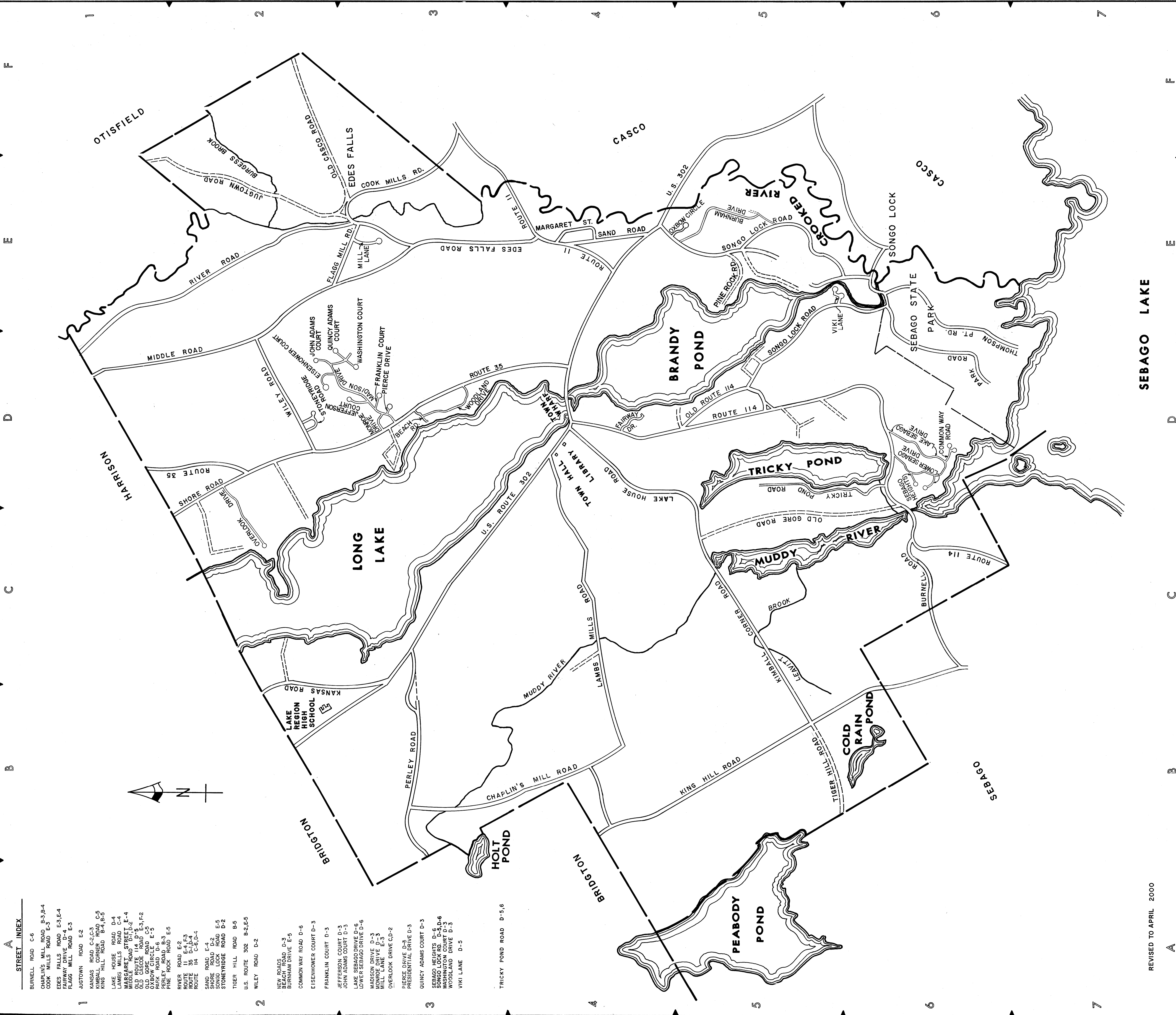
This Map is brought to you for free and open access by DigitalCommons@UMaine. It has been accepted for inclusion in Maine Town Documents by an authorized administrator of DigitalCommons@UMaine. For more information, please contact [um.library.technical.services@maine.edu](mailto:um.library.technical.services@maine.edu).

**PROPERTY MAPS**

**NAPLES MAINE**

**PREPARED BY**

**JOHN E. O'DONNELL & ASSOCIATES  
AUBURN, MAINE**



**A** STREET INDEX

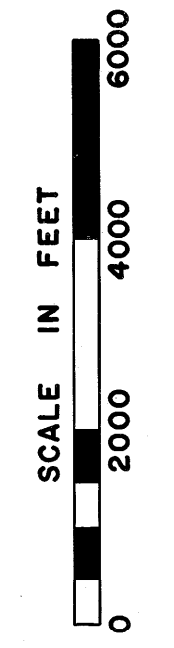
- BURNELL ROAD C-6
- CHARLINS MILL ROAD B-3,B-4
- COOK MILLS ROAD E-3
- EDES FALLS ROAD E-3,E-4
- FAIRWAY DRIVE D-4
- FLAGG MILL ROAD E-3
- JUSTOWN ROAD E-2
- KANSAS ROAD C-2,C-3
- KIMBALL CORNER ROAD C-5
- KING HILL ROAD B-4,B-5
- LAKE HOUSE ROAD D-4
- LAMBS MILLS ROAD C-4
- MARGARET STREET E-4
- MIDDLE ROAD E-3
- OLD ROUTE 114 D-5
- OLD CASCO ROAD E-3,F-2
- OVERLOOK DRIVE E-3
- OVERLOOK DRIVE C-D-2
- PARK ROAD D-6
- PERLEY ROAD B-2
- PINE ROCK ROAD E-5
- RIVER ROAD E-2
- ROUTE 11 E-4,F-3
- ROUTE 114 C-6,D-4
- SAND ROAD E-2
- SONGO LOCK ROAD E-5
- STONEYBRIDGE ROAD D-2
- TIGER HILL ROAD B-5
- U.S. ROUTE 302 B-2,E-5
- WILEY ROAD D-2
- NEW ROADS
- BEACH ROAD D-3
- BURNHAM DRIVE E-5
- COMMON WAY ROAD D-6
- EISENHOWER COURT D-3
- FRANKLIN COURT D-3
- JEFFERSON COURT D-3
- JOHN ADAMS COURT D-3
- LAKE SEBAGO DRIVE D-6
- LOWER SEBAGO DRIVE D-6
- MADISON DRIVE D-3
- MILL LANE E-3
- MILL LANE E-3
- OVERLOOK DRIVE C-D-2
- PIERCE DRIVE D-3
- PRESIDENTIAL DRIVE D-3
- QUINCY ADAMS COURT D-3
- SEBAGO HEIGHTS D-6
- SONGO LOCK RD. D-5,D-6
- WASHINGTON DRIVE D-3
- WOODLAND DRIVE D-3
- VIKI LANE D-5
- TRICKY POND ROAD D-5,6

REVISED TO APRIL 2000

JOHN E. O'DONNELL & ASSOCIATES  
 AUBURN, MAINE  
 1969

# NAPLES

MAINE



SEBAGO LAKE

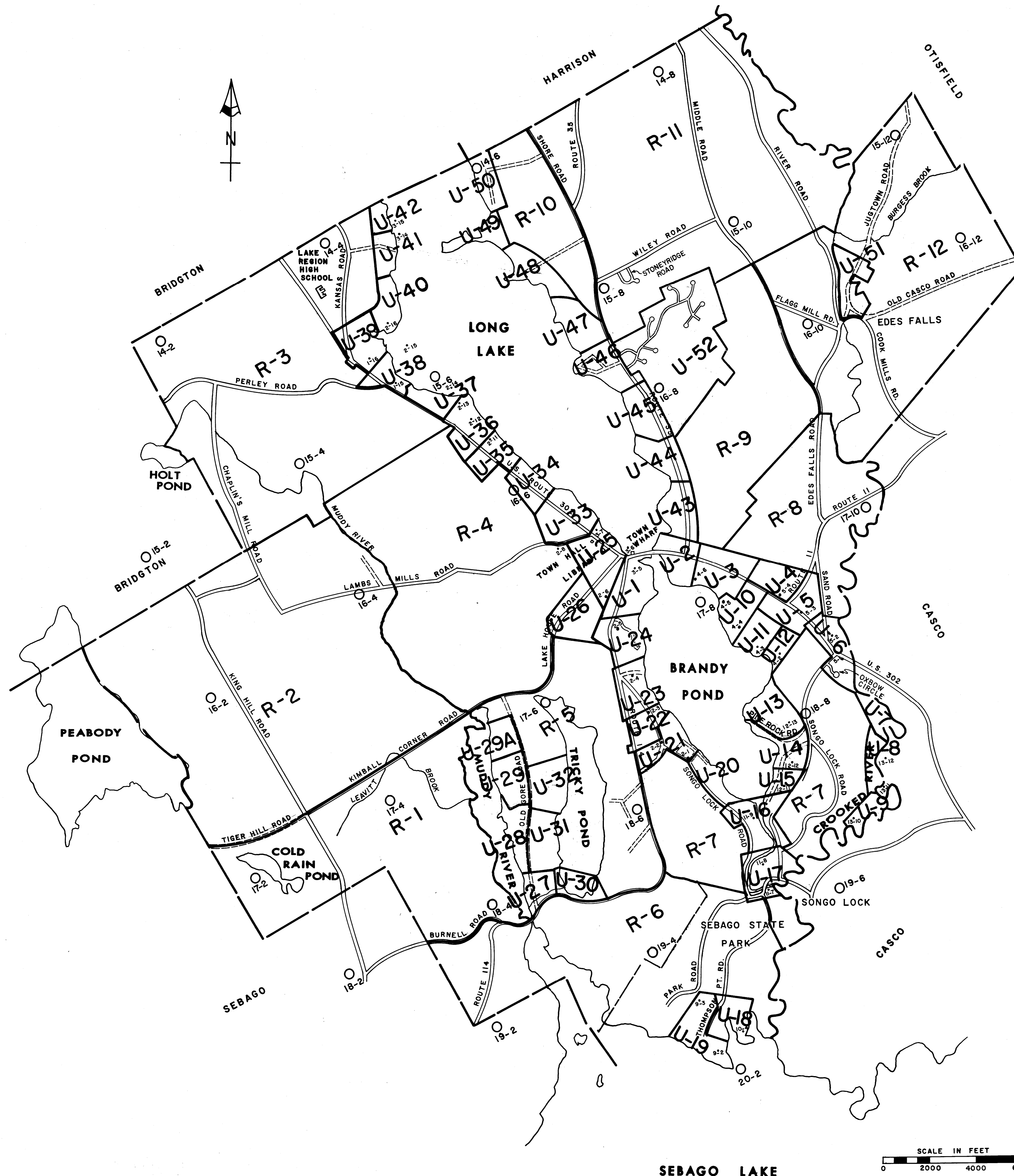
CASCO

OTISFIELD

BRIDGTON

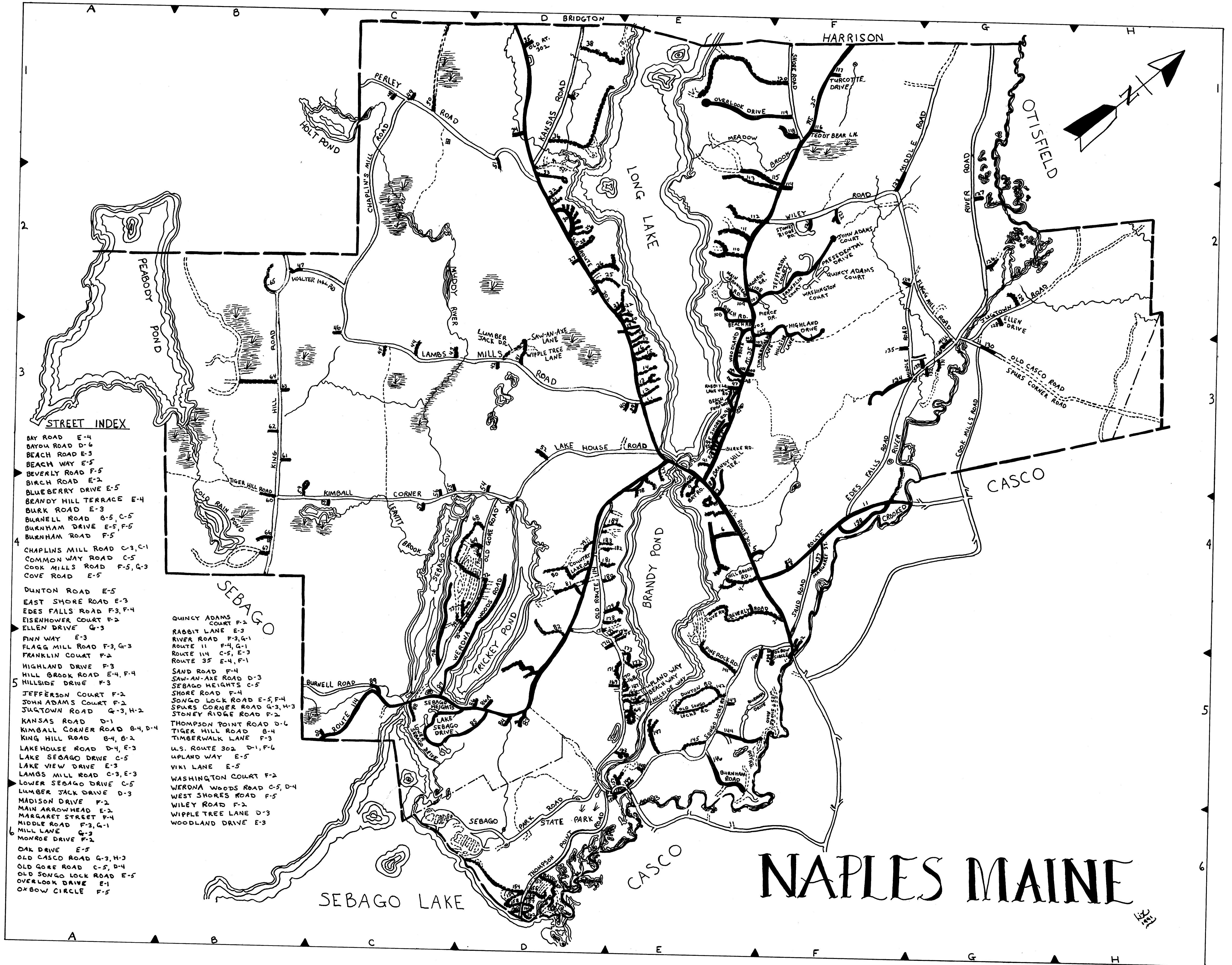
SEBAGO

CASCO



- LEGEND**
- U-1 URBAN MAP SHEET  
SCALE 1" = 100'
  - R-1 RURAL MAP SHEET  
SCALE 1" = 500'
  - PHOTO CENTER  
URBAN ENLARGEMENT
  - PHOTO CENTER  
RURAL ENLARGEMENT





**STREET INDEX**

- 1
  - 2
  - 3
  - 4
  - 5
  - 6
- BAY ROAD E-4
  - BAYOU ROAD D-6
  - BEACH ROAD E-3
  - BEACH WAY E-5
  - BEVERLY ROAD F-5
  - BIRCH ROAD E-2
  - BLUEBERRY DRIVE E-5
  - BRANDY HILL TERRACE E-4
  - BURK ROAD E-3
  - BURNELL ROAD B-5, C-5
  - BURNHAM DRIVE E-5, F-5
  - BURNHAM ROAD F-5
  - CHAPLINS MILL ROAD C-3, C-1
  - COMMON WAY ROAD C-5
  - COOK MILLS ROAD F-5, G-3
  - COVE ROAD E-5
  - DUNTON ROAD E-5
  - EAST SHORE ROAD E-3
  - EDES FALLS ROAD F-3, F-4
  - EISENHOWER COURT F-2
  - ELLEN DRIVE G-3
  - FINN WAY E-3
  - FLAGG MILL ROAD F-3, G-3
  - FRANKLIN COURT F-2
  - HIGHLAND DRIVE F-3
  - HILL BROOK ROAD E-4, F-4
  - HILLSIDE DRIVE F-3
  - JEFFERSON COURT F-2
  - JOHN ADAMS COURT F-2
  - JUGTOWN ROAD G-3, H-2
  - KANSAS ROAD D-1
  - KINGBALL CORNER ROAD B-4, D-4
  - KING HILL ROAD B-4, B-2
  - LAKEHOUSE ROAD D-4, E-3
  - LAKE SEBAGO DRIVE C-5
  - LAKE VIEW DRIVE E-3
  - LAMBS MILL ROAD C-3, E-3
  - LOWER SEBAGO DRIVE C-5
  - LUMBER JACK DRIVE D-3
  - MADISON DRIVE F-2
  - MAIN ARROWHEAD E-2
  - MARGARET STREET F-4
  - MIDDLE ROAD F-3, G-1
  - MILL LANE G-2
  - MONROE DRIVE F-2
  - OAK DRIVE E-5
  - OLD CASCO ROAD G-3, H-3
  - OLD GORE ROAD C-5, D-4
  - OLD SONGO LOCK ROAD E-5
  - OVERLOOK DRIVE E-1
  - OXBOW CIRCLE F-5

- SEBAGO**
- QUINCY ADAMS COURT F-2
  - RABBIT LANE E-3
  - RIVER ROAD F-3, G-1
  - ROUTE 11 F-4, G-1
  - ROUTE 114 C-5, E-3
  - ROUTE 35 E-4, F-1
  - SAND ROAD F-4
  - SAW-AN-AXE ROAD D-3
  - SEBAGO HEIGHTS C-5
  - SHORE ROAD F-4
  - SONGO LOCK ROAD E-5, F-4
  - SPURS CORNER ROAD G-3, H-3
  - STONEY RIDGE ROAD F-2
  - THOMPSON POINT ROAD D-6
  - TIGER HILL ROAD B-4
  - TIMBERWALK LANE F-3
  - U.S. ROUTE 302 D-1, F-6
  - UPLAND WAY E-5
  - VIKI LANE E-5
  - WASHINGTON COURT F-2
  - WERONA WOODS ROAD C-5, D-4
  - WEST SHORES ROAD F-5
  - WILEY ROAD F-2
  - WIPPLE TREE LANE D-3
  - WOODLAND DRIVE E-3

**NAPLES MAINE**