

The University of Maine DigitalCommons@UMaine

Maine Town Documents

Maine Government Documents

2012

Urban Area Zoning Map of Greenville Maine

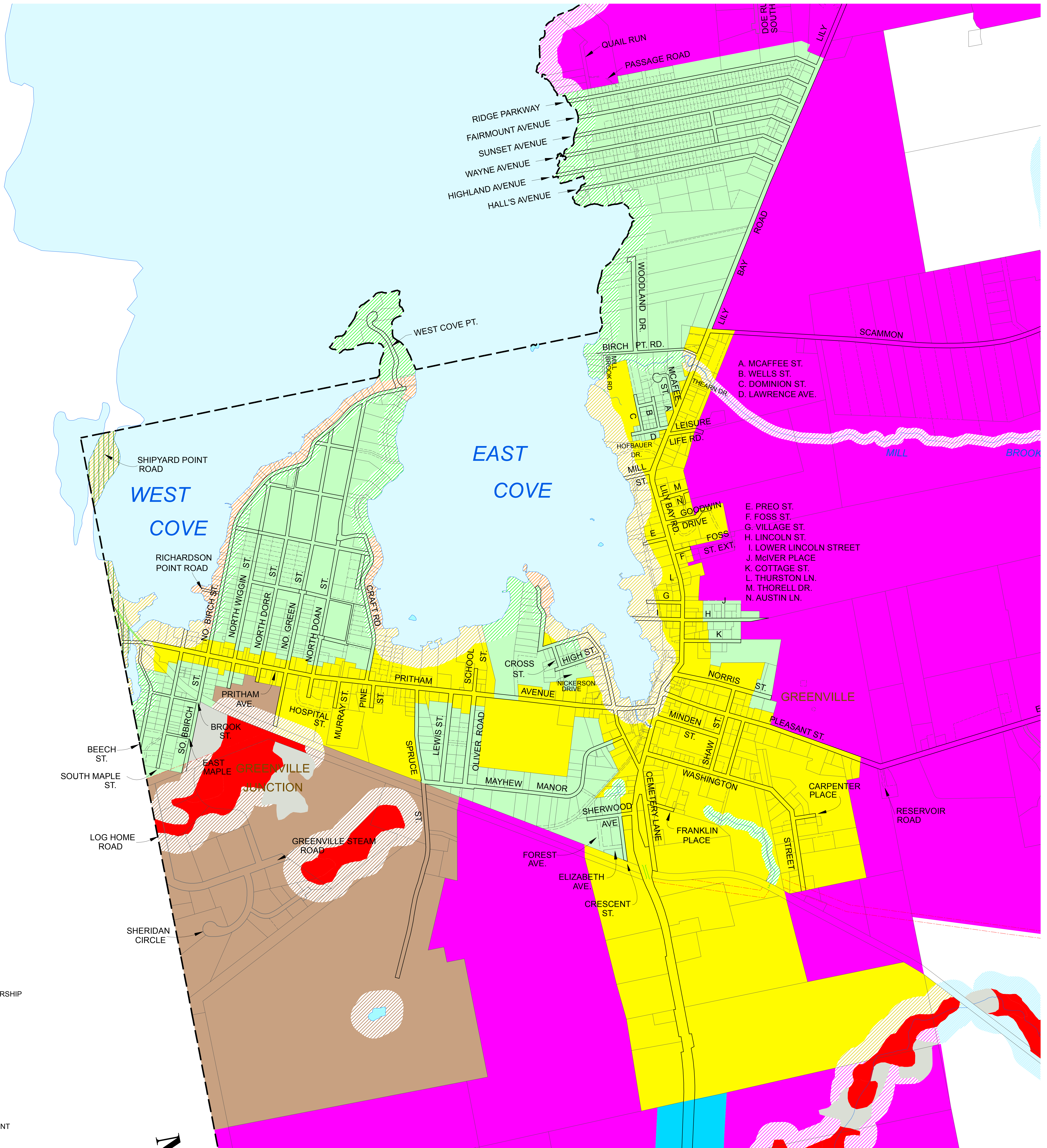

Cartographic Associates, Inc.

Follow this and additional works at: <https://digitalcommons.library.umaine.edu/towndocs>

Repository Citation

Cartographic Associates, Inc., "Urban Area Zoning Map of Greenville Maine" (2012). *Maine Town Documents*. 451.
<https://digitalcommons.library.umaine.edu/towndocs/451>

This Map is brought to you for free and open access by DigitalCommons@UMaine. It has been accepted for inclusion in Maine Town Documents by an authorized administrator of DigitalCommons@UMaine. For more information, please contact um.library.technical.services@maine.edu.



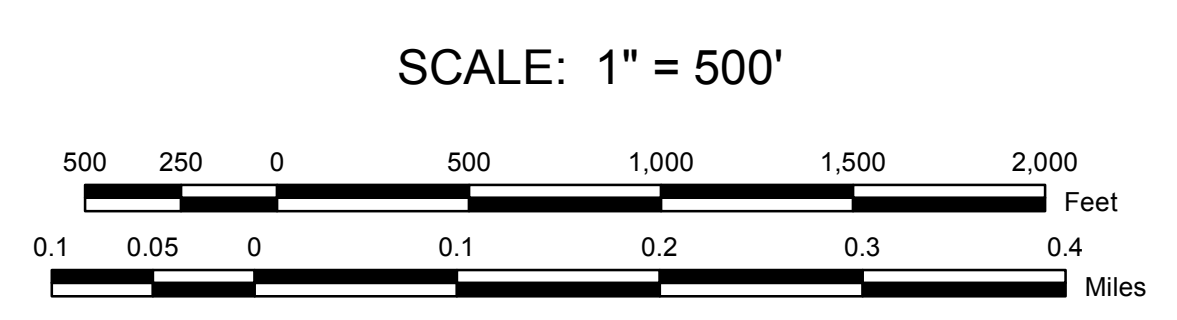
LEGEND

- COMMON OWNERSHIP
- PROPERTY LINE
- ROAD
- PRIVATE ROAD
- RIGHT OF WAY
- TOWN LINE
- WATER
- RAILROAD
- DAM
- UTILITY EASEMENT

ZONING

- AIRPORT
- COMMERCIAL / INDUSTRIAL
- COMMERCIAL / INDUSTRIAL - SHORELAND OVERLAY
- CRITICAL WATERSHED - SHORELAND OVERLAY
- GROUND WATER PROTECTION
- RESIDENTIAL
- RESIDENTIAL REDUCED SETBACK - SHORELAND OVERLAY
- RESIDENTIAL - SHORELAND OVERLAY
- RESOURCE PROTECTION
- RURAL
- RURAL DEVELOPMENT
- RURAL DEVELOPMENT - SHORELAND
- RURAL DEVELOPMENT - SCENIC CORRIDOR OVERLAY
- SHORELAND
- SUBJECT WETLANDS
- VILLAGE
- VILLAGE SHORELAND
- WATER

**URBAN AREA
ZONING MAP
OF
GREENVILLE
MAINE**



NOTES

This map is based on the Town of Greenville Property Maps and is intended for reference and planning purposes only.

Source Data:

- Town of Greenville, Maine Property Maps prepared in 1989 by James W. Sewall Company and digitized in 1996 by Cartographic Associates, Inc.
- U.S. Geological Survey Maps - 1988 and 1989 - 1:24,000
- U.S. Department of the Interior - National Wetlands Inventory Maps - prepared in 1986 at 1:24,000, and digitized in 1996 by Cartographic Associates, Inc.

*Zoning boundaries for the Town of Greenville, Maine were compiled in 1996 by Cartographic Associates, Inc. from 1995 Pinetuck Valley Council of Government Maps and further updated by the Town of Greenville, Maine. Zoning Map revised per January 6, 1999 Special Town Meeting Warrant; revised per June, 2001 Annual Town Meeting. Revised per 2011 Town Meeting.

PROPERTY LINES CURRENT TO: APRIL 1, 2012

PRODUCED BY
CARTOGRAPHIC ASSOCIATES, INC.
PROFESSIONAL GIS CONSULTANTS
MUNICIPAL MAPPING - GIS - PUBLIC WORKS INFORMATION MANAGEMENT
11 PLEASANT STREET, LITTLETON, NH 03561
(603)444-6766 • (603)322-4540 • FAX: (603)444-1366
WWW.CAI-INFO.COM